

VERMONT E9-1-1 MapBook

Troy

E9-1-1 MapBook with GIS Data

Use constraints: The 9-1-1 related data layers (Esites, Landmarks, Roads, Driveways, Footprints, Atlas Sheets, ESZ, etc.) were developed and designed for Enhanced 9-1-1 purposes only. The user should understand that the nature of the Enhanced 9-1-1 data layers means they are never complete. **Each municipal government is responsible for maintenance of the E9-1-1 database.** Other data (non-E9-1-1 related) used in the Vermont E9-1-1 MapBook is acquired from the Vermont Center for Geographic Information (VCGI) (vcgi.vermont.gov) and local Regional Planning Commissions.

Disclaimer:
This Vermont E9-1-1 MapBook and GIS data is for general reference only. Data layers that appear on the map may or may not be accurate, current or otherwise reliable. The E9-1-1 Board and the State of Vermont make no representations of any kind, including but not limited to the warranties of merchantability or fitness for a particular use, not are any such warranties to be implied with respect to the GIS data and MapBook.



























For Questions/Updates:
Contact VT Enhanced 9-1-1 Board:
Phone: 802-828-4911
Email: e911.info@vermont.gov
Website: e911.vermont.gov





























1/25/2023



























































Legend




























**ESITES
SITETYPE**

-  **COMMERCIAL
-  **CULTURAL
-  **EDUCATIONAL
-  **GOVERNMENT
-  **INDUSTRIAL
-  **OTHER COMMERCIAL
-  **PUBLIC GATHERING
-  **UTILITY
-  ABANDONED
-  ACCESS POINT
-  ACCESSORY BARN
-  ACCESSORY BUILDING
-  AIR SUPPORT / MAINTENANCE FACILITY
-  AIR TRAFFIC CONTROL CENTER / COMMAND CENTER
-  AIRPORT TERMINAL
-  AMBULANCE SERVICE
-  AUDITORIUM / CONCERT HALL / THEATER / OPERA HOUSE
-  BANK
-  BOAT RAMP / DOCK
-  BORDER CROSSING
-  BORDER PATROL
-  BREWERY
-  BUS STATION / DISPATCH FACILITY
-  CAMP
-  CAMPGROUND
-  CEMETERY

-  CITY / TOWN HALL
-  COAST GUARD
-  COLLEGE / UNIVERSITY
-  COMMERCIAL CONSTRUCTION SERVICE
-  COMMERCIAL FARM
-  COMMERCIAL GARAGE
-  COMMERCIAL W/RESIDENCE
-  COMMUNICATION BOX
-  COMMUNICATION TOWER
-  COMMUNITY / RECREATION FACILITY
-  CONDOMINIUM
-  COURT HOUSE
-  CUSTOMS SERVICE
-  DAY CARE FACILITY
-  DEVELOPMENT SITE
-  EBS TOWER
-  EMERGENCY PHONE / CALLBOX
-  FAIR / EXHIBITION/ RODEO GROUNDS
-  FERRY TERMINAL / DISPATCH FACILITY
-  FIRE STATION
-  FISH FARM / HATCHERY
-  FITNESS FACILITY
-  FOOD DISTRIBUTION CENTER
-  GAS STATION
-  GATED W/BUILDING
-  GATED W/O BUILDING
-  GOLF COURSE
-  GRAVEL PIT / QUARRY / MINE




















-  GREENHOUSE / NURSERY
-  GROCERY STORE
-  HARBOR / MARINA
-  HAZARDOUS MATERIALS FACILITY
-  HAZARDOUS STORAGE FACILITY
-  HEALTH CLINIC
-  HELIPAD / HELIPORT / HELISPOT
-  HISTORIC SITE / POINT OF INTEREST
-  HOSPITAL / MEDICAL CENTER
-  HOUSE OF WORSHIP
-  HYDROELECTRIC FACILITY
-  ICE ARENA
-  INSTITUTIONAL RESIDENCE / DORM / BARRACKS
-  LANDFILL
-  LAW ENFORCEMENT
-  LIBRARY
-  LODGING B&B / HOTEL / MOTEL / INN
-  LOOKOUT TOWER
-  LUMBER MILL / SAW MILL
-  MANUFACTURING FACILITY
-  MOBILE HOME
-  MORGUE
-  MULTI-FAMILY DWELLING
-  MUSEUM
-  NATIONAL GUARD /
-  NUCLEAR FACILITY
-  NURSING HOME / LONG TERM CARE
-  OFFICE BUILDING

-  OIL / GAS FACILITY
-  OTHER
-  OTHER RESIDENTIAL
-  OUTPATIENT CLINIC
-  PARK AND RIDE / COMMUTER
-  PHARMACY
-  PICNIC AREA
-  POST OFFICE
-  PRISON / CORRECTIONAL FACILITY
-  PRIVATE AND EXPRESS SHIPPING FACILITY
-  PSAP
-  PUBLIC BEACH
-  PUBLIC TELEPHONE
-  PUBLIC WATER SUPPLY INTAKE
-  PUBLIC WATER SUPPLY WELL
-  PUMP STATION
-  RACE TRACK / DRAGSTRIP
-  RAILROAD STATION
-  RESIDENTIAL FARM
-  REST STOP / ROADSIDE PARK
-  RESTAURANT
-  RETAIL FACILITY
-  RV HOOKUP
-  SCHOOL K / 12
-  SEASONAL HOME
-  SHOOTING RANGE
-  SINGLE FAMILY DWELLING
-  SKI AREA / ALPINE





-  SOLAR FACILITY
-  SPORTS ARENA /
-  STATE CAPITOL
-  STATE GARAGE
-  STATE GOVERNMENT FACILITY
-  STATE PARK
-  STORAGE UNITS
-  SUBSTATION
-  SUGARHOUSE
-  TEMPORARY STRUCTURE
-  TOWN GARAGE
-  TOWN OFFICE
-  TRAILHEAD
-  TRANSFER STATION
-  UNKNOWN
-  US FOREST FACILITY
-  US GOVERNMENT FACILITY
-  UTILITY POLE W/PHONE
-  VETERINARY HOSPITAL / CLINIC
-  VISITOR / INFORMATION CENTER
-  WAREHOUSE
-  WASTE / BIOMASS FACILITY
-  WASTEWATER TREATMENT PLANT
-  WATER TANK
-  WATER TOWER
-  WIND FACILITY / WIND TOWER
-  YOUTH CAMP

Legend

Roads

-  Interstate Highway
-  US Highway
-  State Highway
-  Town Highway Class 1
-  Town Highway Class 2
-  Town Highway Class 3
-  Town Highway Class 4
-  Private
-  Driveway
-  Discontinued Road
-  Legal Trail
-  Ferry
-  Military - no public access
-  National Forest Highway
-  State Forest Highway
-  Proposed
-  Rivers
-  Driveways
-  Railroad

Hydrants

-  Drafting Site
-  Dry Hydrant
-  Municipal Hydrant
-  Pressurized Hydrant

Townline





Emergency Service Zones



FootPrints

-  Airport
-  Solar Field
-  Alpine Trail Easiest
-  Alpine Trail Intermediate
-  Alpine Trail Advanced
-  Alpine Trail Expert
-  Alpine Glade Marked
-  Alpine Glade Not Marked
-  Building
-  Farm
-  Golf Course
-  Quarry
-  Park
-  Shopping Center
-  Stadium/Arena
-  Other

Addressing Error

-  Orange - Duplicated Addressed Building
-  Yellow - Unnumbered Building

TROY Road Name Index

ROAD NAME	PAGE(S)
AARON GREENWOOD RD	11
AUTUMN RDG	14
BEAR MOUNTAIN RD	1,2,4
BEAUDRY DR	2
BELLE VISTA RD	7
BERGERON RD	7
BLAIR RD	3
BLAIS RD	6
BONNEAU RD	11
BOUDREAU RD	12
BOWENVILLE RD	8,10
BRITTAIN RD	16
BROWN RD	5,6
CARTER RD	16
CEMETERY RD	1,2
CHENEY RD	14
CITIZENS UTILITIES RD	11
CLEMS WAY	11

ROAD NAME	PAGE(S)
COLLINS MILL RD	15
CROSS RD	4
DOMINION AVE	1
DOUGLAS RD	4
E MAIN ST	2,3
EAST HILL EXT	4
EAST HL	4,6,8
ELKINS DR	3
ELM ST	3
FOX RUN	15
GERALDINE AVE	2
GREAT NORTHERN RD	9
GUAY FARM RD	4
HIGH ST	3
HIGHLAND AVE	1,3
HILL ST	3
INDUSTRIAL PARK DR	2
JOE ROBERTS RD	15

ROAD NAME	PAGE(S)
LOOP RD	10,12,15,16
MAIN ST	3
MAPLECROFT	11
MAURICE TITUS RD	1
MEADOW LANE CIR	11
MILL ST	14
MOREY RD	12
N JAY RD	3
N PLEASANT ST	3
NASON TER	3
NORDIC VALLEY WAY	9
OLD IRON MINE RD	11
PINE GROVE DR	2
PINE ST	2
RAILROAD ST	3
RIVER RD	1,5,7,11,14
ROBINSON AVE	3
ROUTHIER RD	11

TROY Road Name Index

ROAD NAME	PAGE(S)
S PLEASANT ST	5,14
SANVILLE RD	16
SARAUULT DR	12
SCHOOL ST	3
SEARLES RD	8
SOUTH ST	3
STARRS DR	9
STARRS PIT RD	7
TOWN HWY	3
TOWN HWY 13	2

ROAD NAME	PAGE(S)
TOWN HWY 27	12
TOWN HWY 29	12
TOWN HWY 34	16
TOWN HWY 4	1
TOWN HWY 40	2
TOWN HWY 6	4
VEILLEUX RD	7
VILLAGE OVERLOOK DR	14
VINCENT RD	5,7
VT ROUTE 100	5,11,13,14

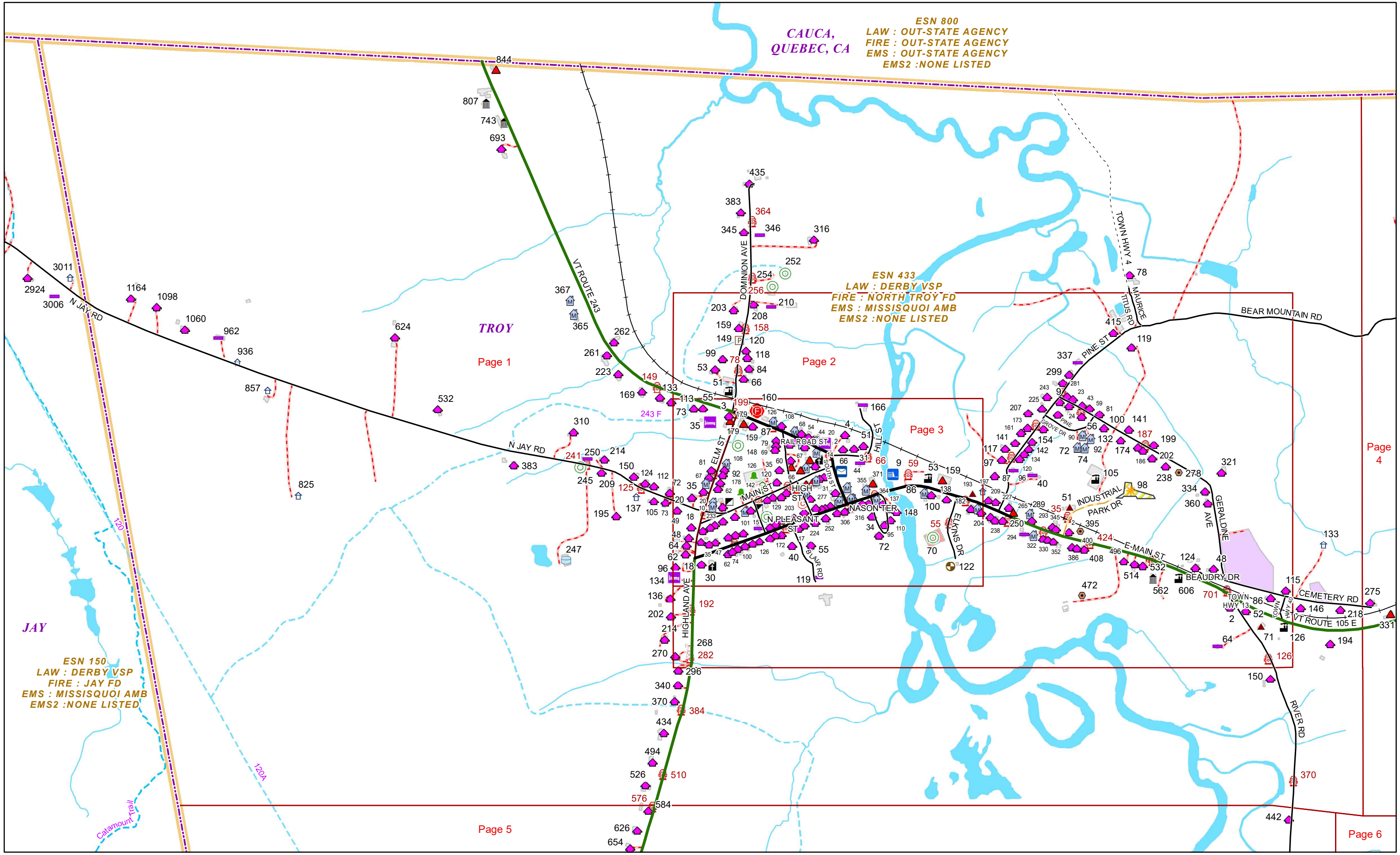
ROAD NAME	PAGE(S)
VT ROUTE 101	7,9,11,14
VT ROUTE 105 E	1,2,4,6
VT ROUTE 105 W	5,7
VT ROUTE 242	9
VT ROUTE 243	1
WINDY LN	11
WOODLAND DR	11
WURSTHORN RD	16

CAUCA,
QUEBEC, CA

ESN 800
LAW : OUT-STATE AGENCY
FIRE : OUT-STATE AGENCY
EMS : OUT-STATE AGENCY
EMS2 : NONE LISTED

ESN 433
LAW : DERBY VSP
FIRE : NORTH TROY FD
EMS : MISSISQUOI AMB
EMS2 : NONE LISTED

ESN 150
LAW : DERBY VSP
FIRE : JAY FD
EMS : MISSISQUOI AMB
EMS2 : NONE LISTED



TROY
Page 1

Page 2

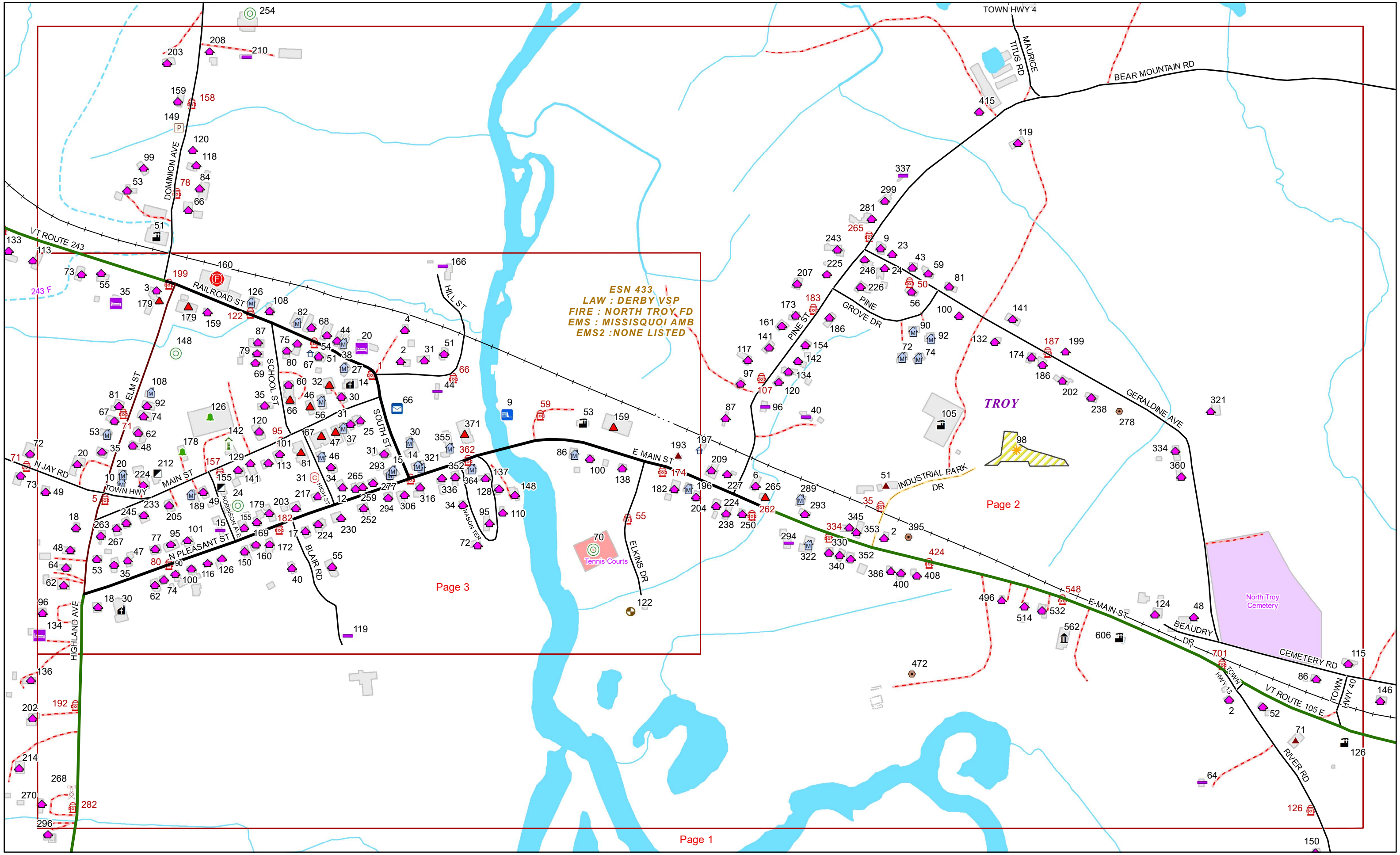
Page 3

Page 4

Page 5

Page 6





ESN 433
LAW : DERBY VSP
FIRE : NORTH TROY FD
EMS : MISSISQUOI AMB
EMS2 : NONE LISTED

TROY

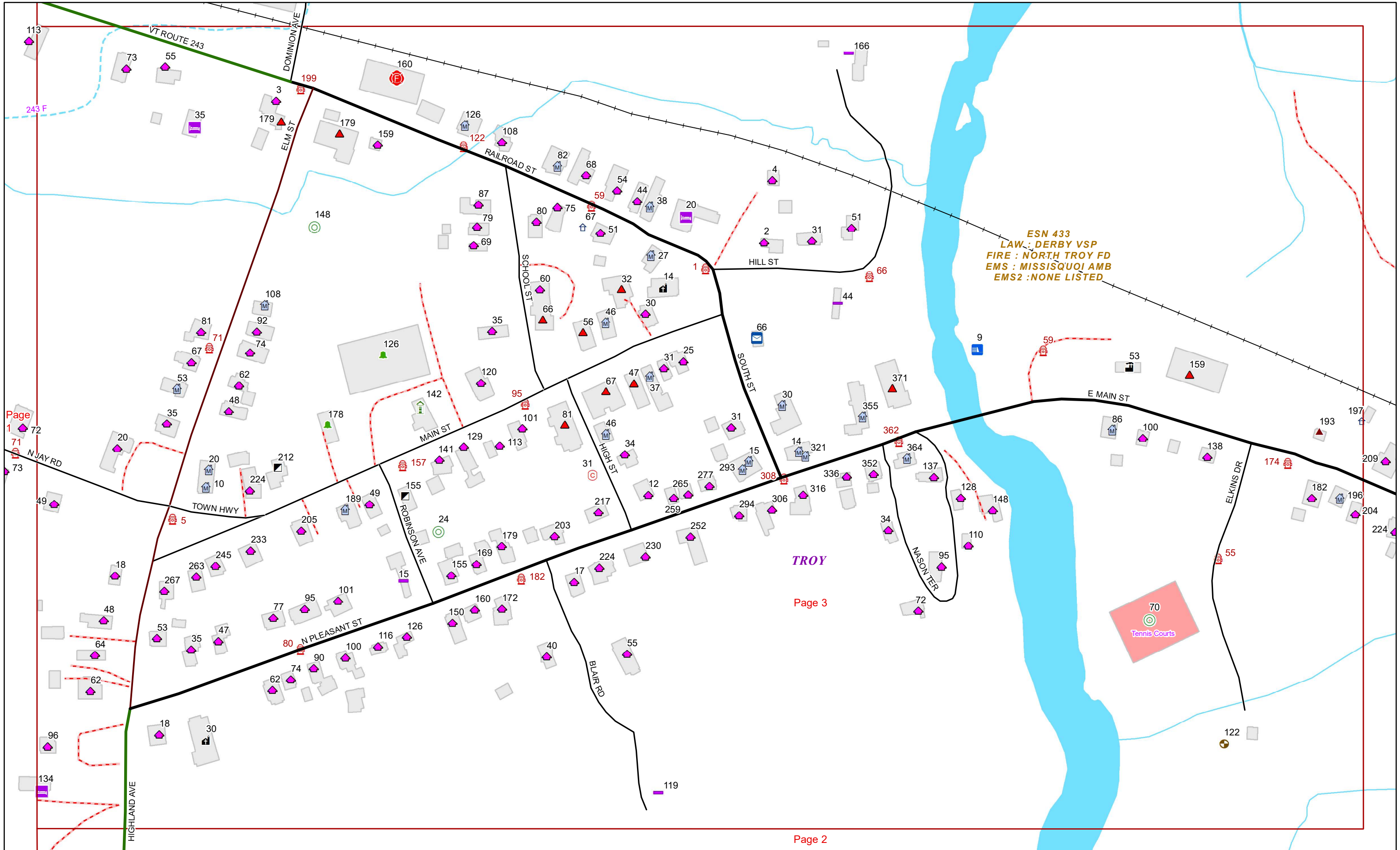
North Troy Cemetery

Page 3

Page 2

Page 1



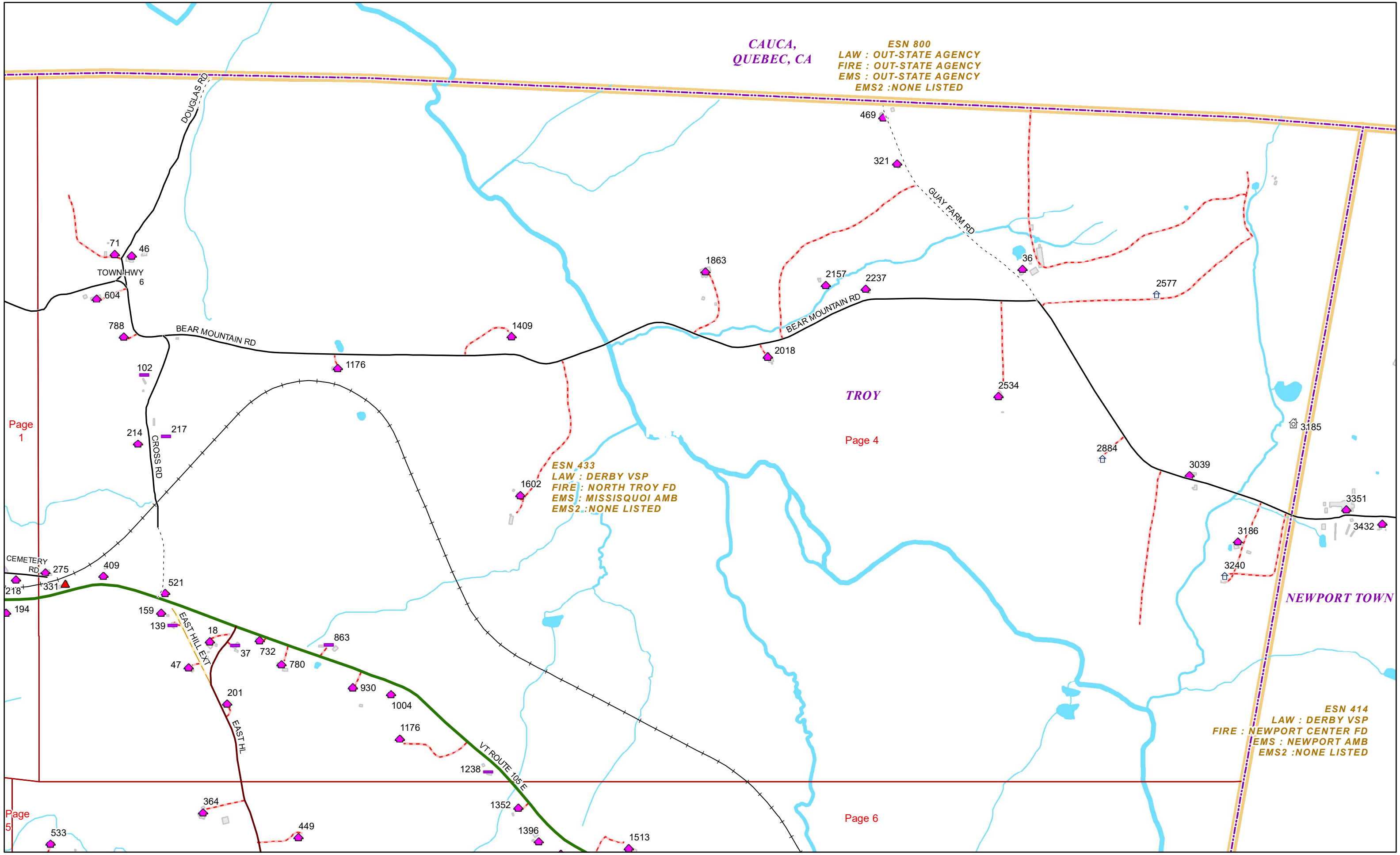


Page 1

Page 3

Page 2





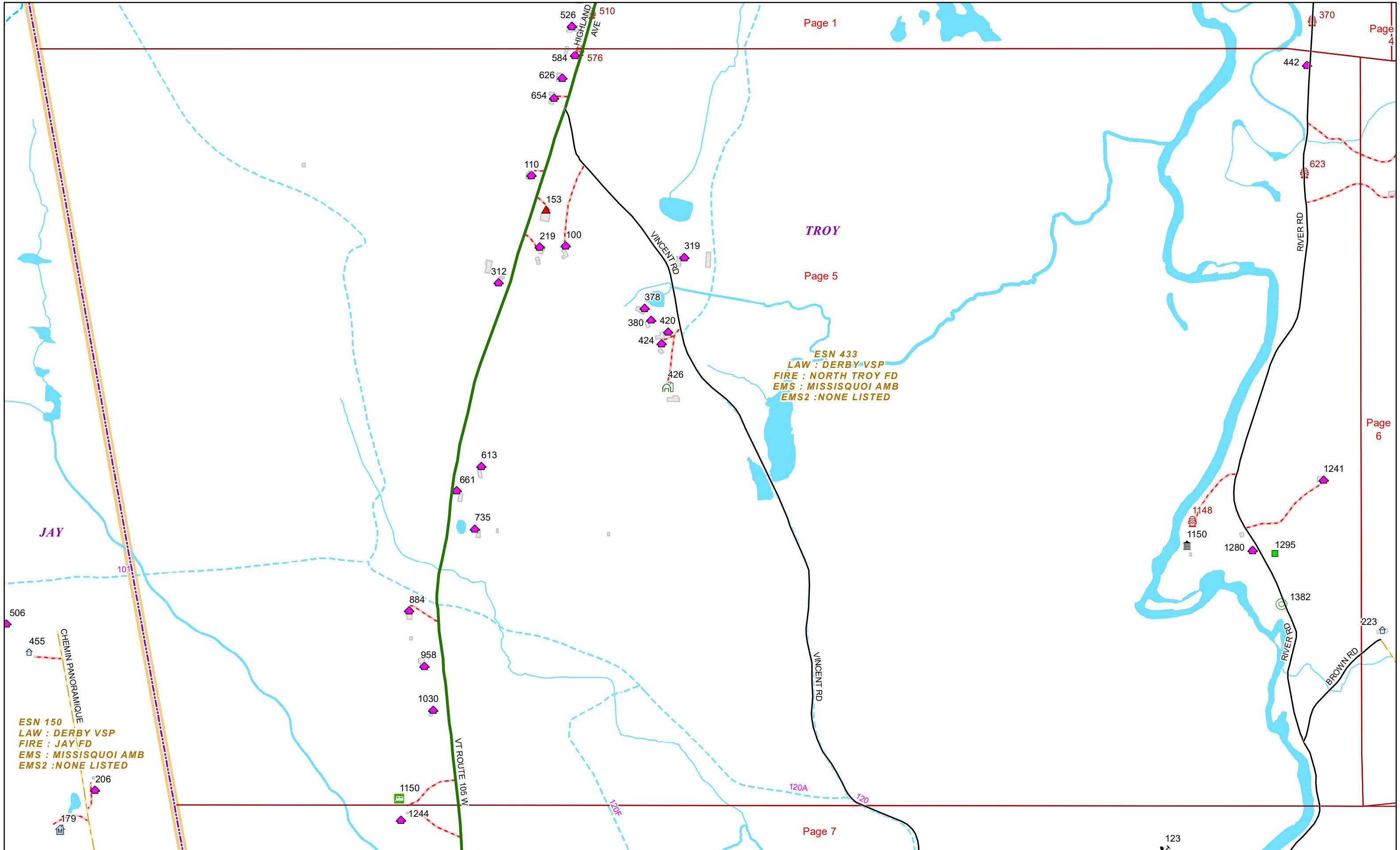
CAUCA,
QUEBEC, CA

ESN 800
LAW : OUT-STATE AGENCY
FIRE : OUT-STATE AGENCY
EMS : OUT-STATE AGENCY
EMS2 : NONE LISTED

ESN 433
LAW : DERBY VSP
FIRE : NORTH TROY FD
EMS : MISSISQUOI AMB
EMS2 : NONE LISTED

ESN 414
LAW : DERBY VSP
FIRE : NEWPORT CENTER FD
EMS : NEWPORT AMB
EMS2 : NONE LISTED

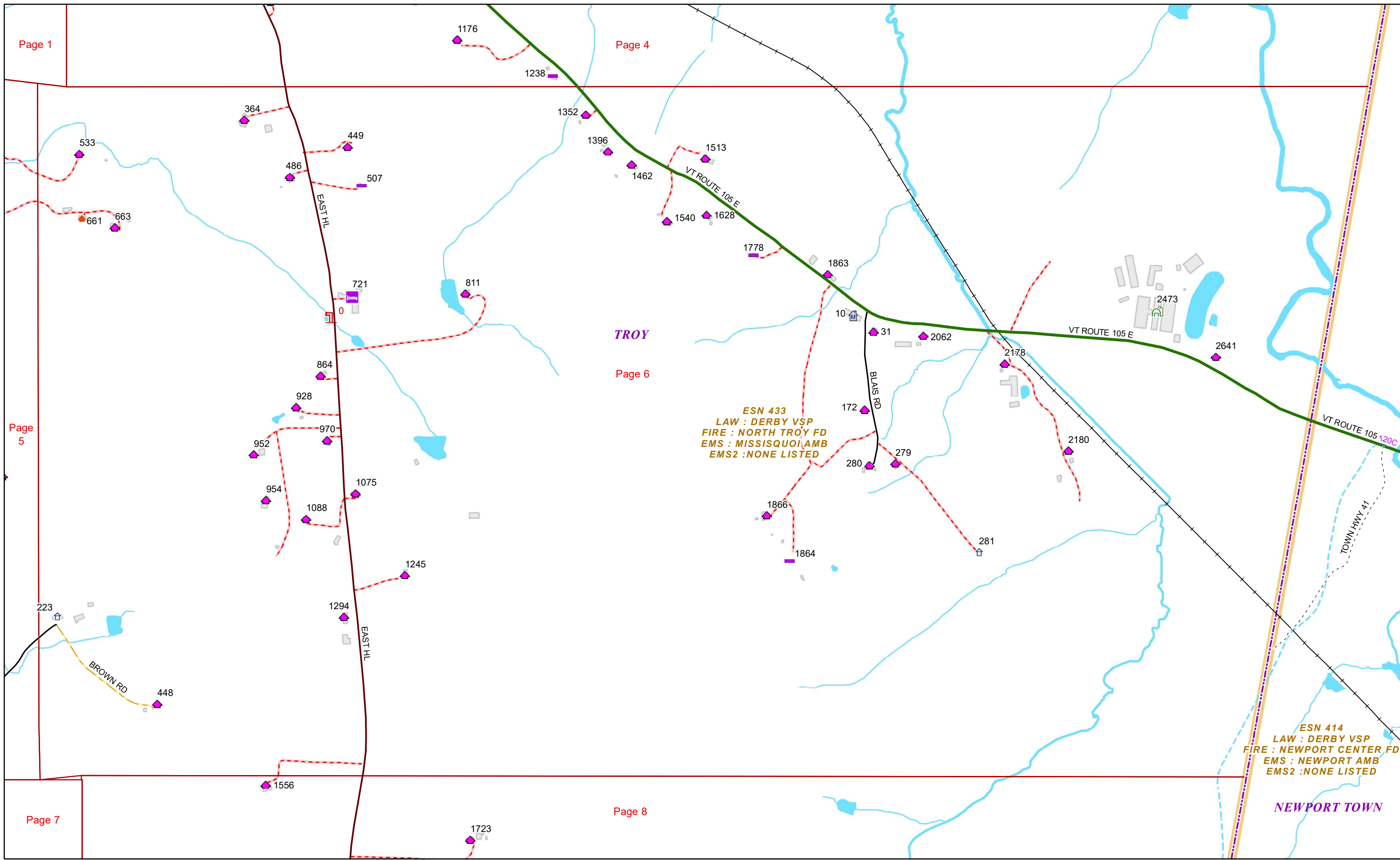


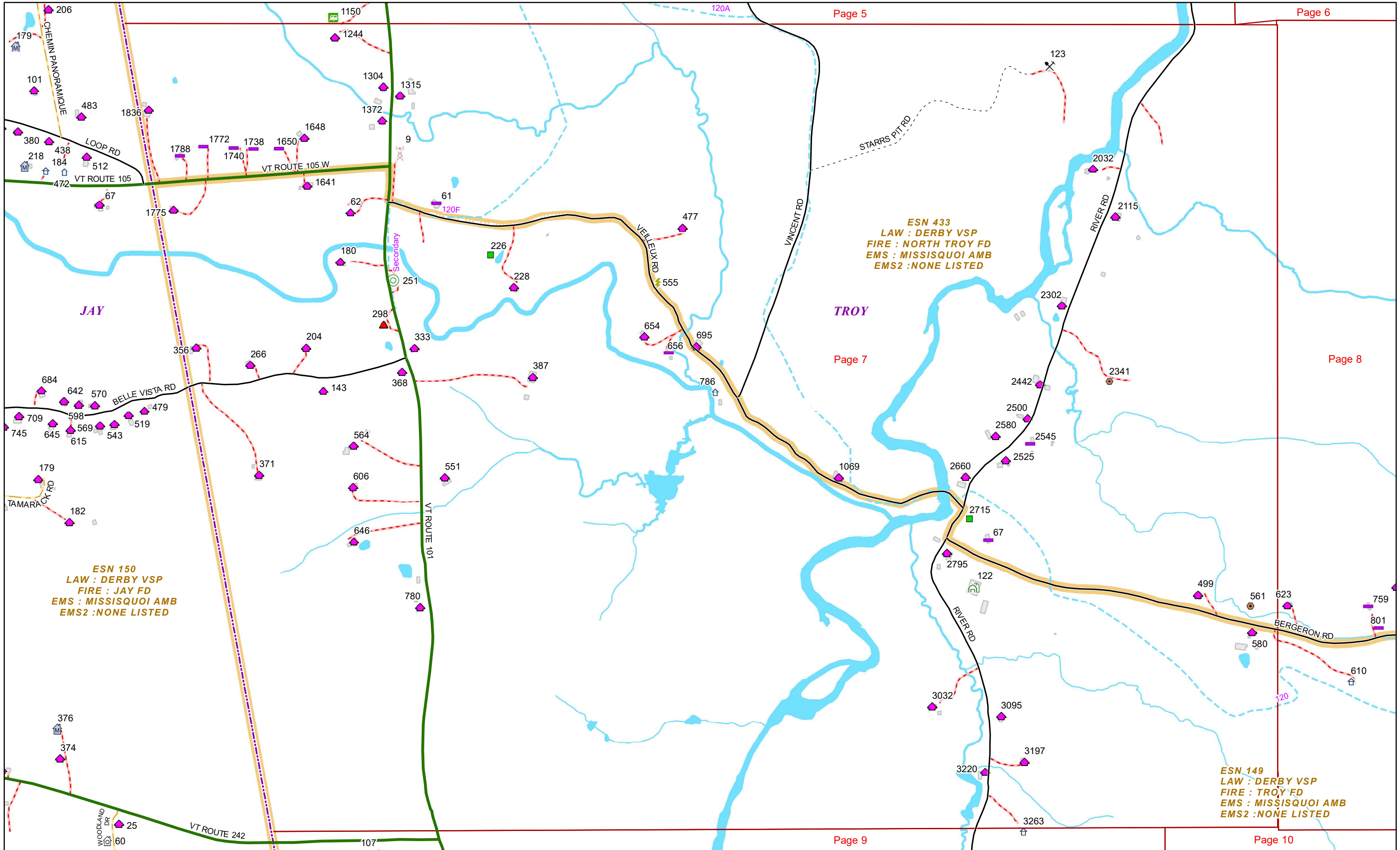


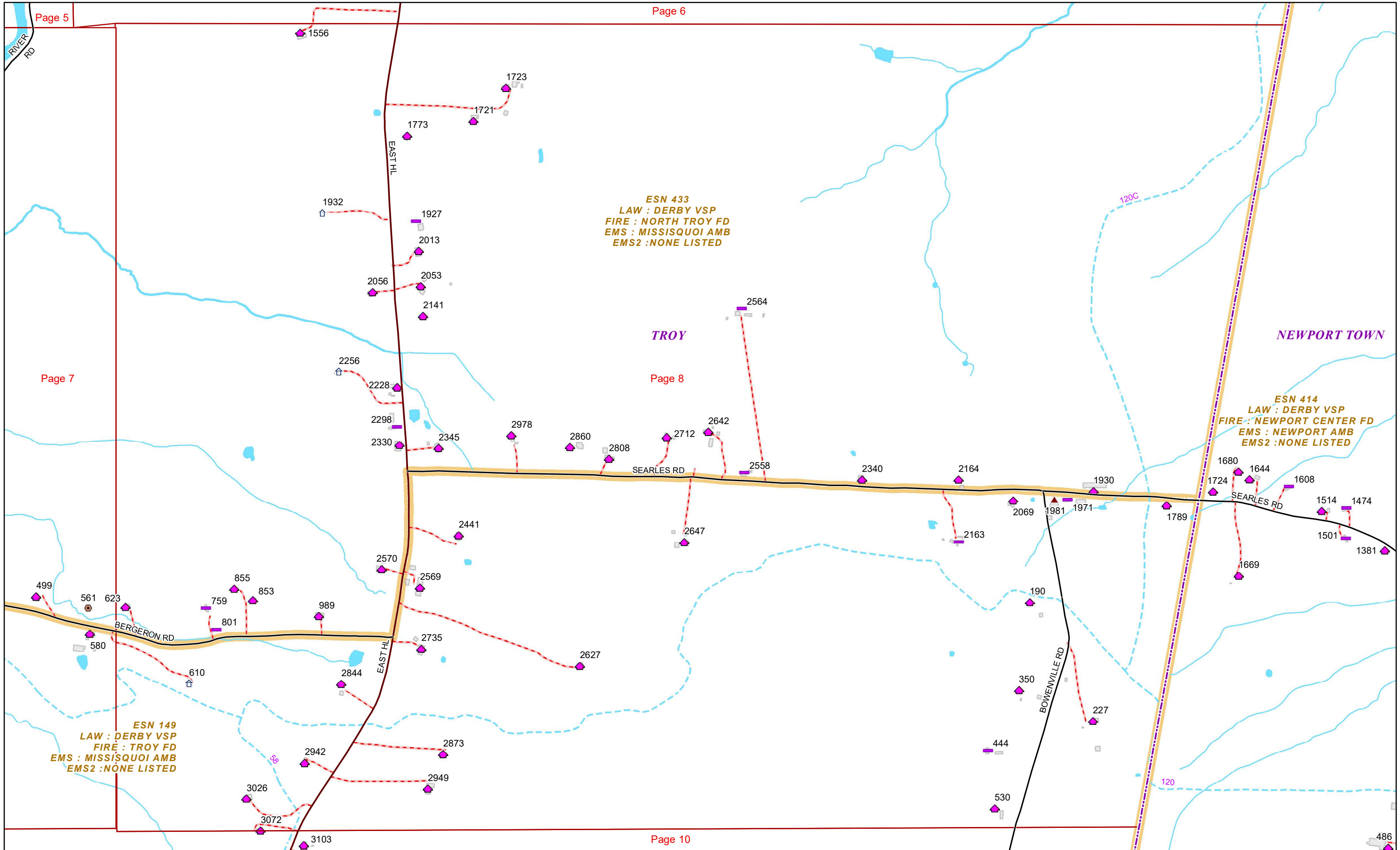
ESN 433
LAW : DERBY VSP
FIRE : NORTH TROY FD
EMS : MISSISQUOI AMB
EMS2 : NONE LISTED

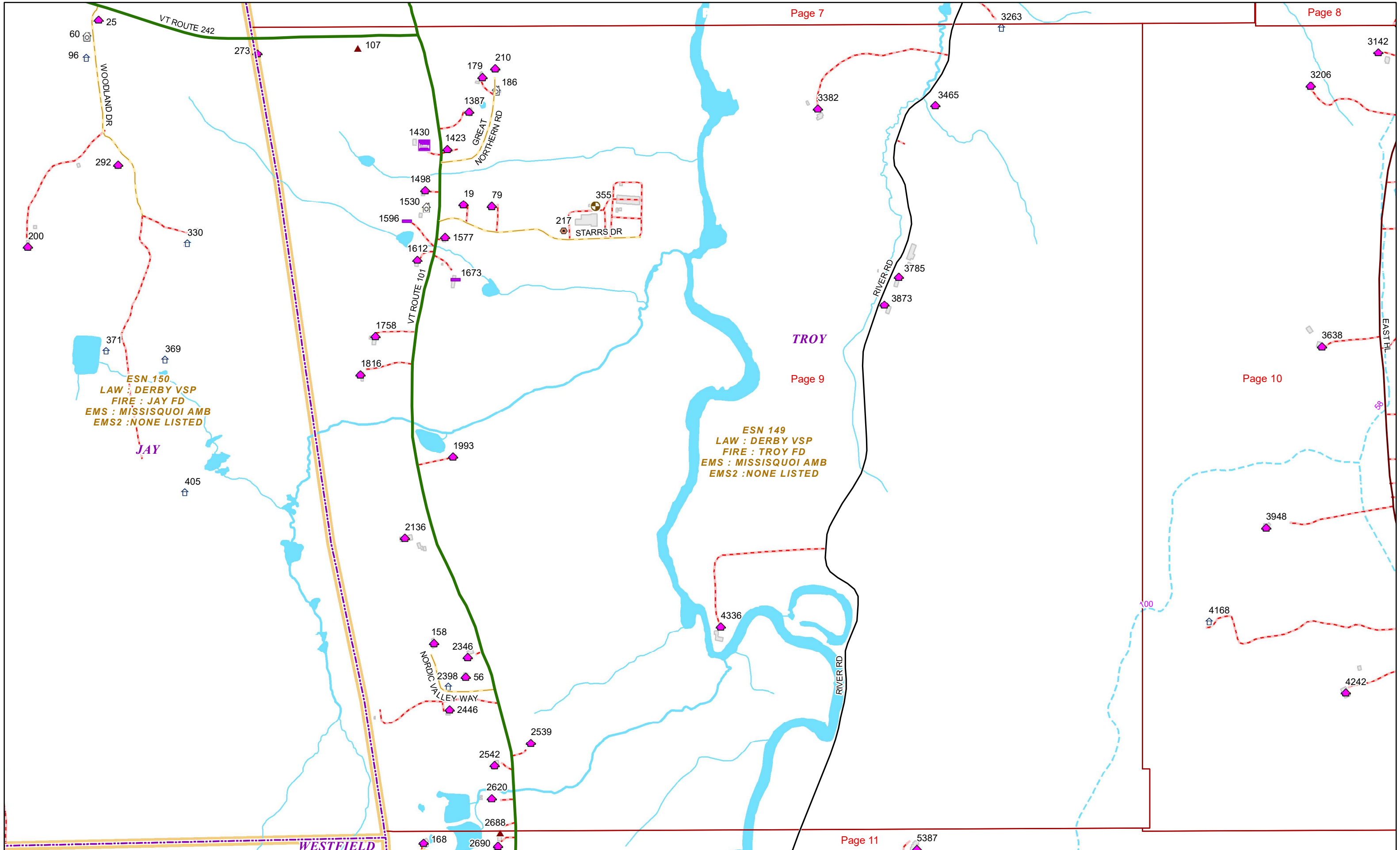
ESN 150
LAW : DERBY VSP
FIRE : JAY FD
EMS : MISSISQUOI AMB
EMS2 : NONE LISTED











ESN 150
LAW : DERBY VSP
FIRE : JAY FD
EMS : MISSISQUOI AMB
EMS2 : NONE LISTED

JAY

ESN 149
LAW : DERBY VSP
FIRE : TROY FD
EMS : MISSISQUOI AMB
EMS2 : NONE LISTED

TROY

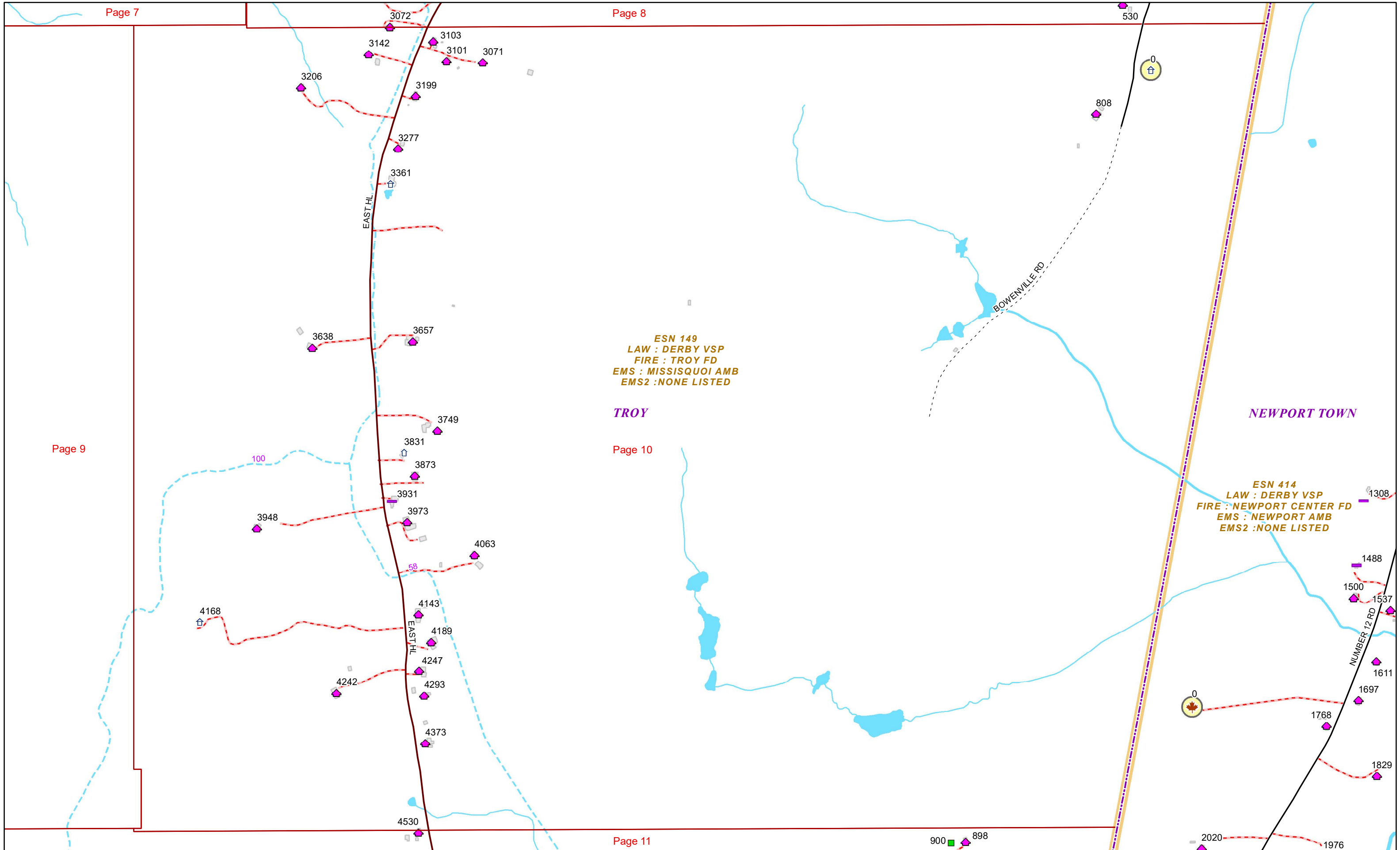
WESTFIELD

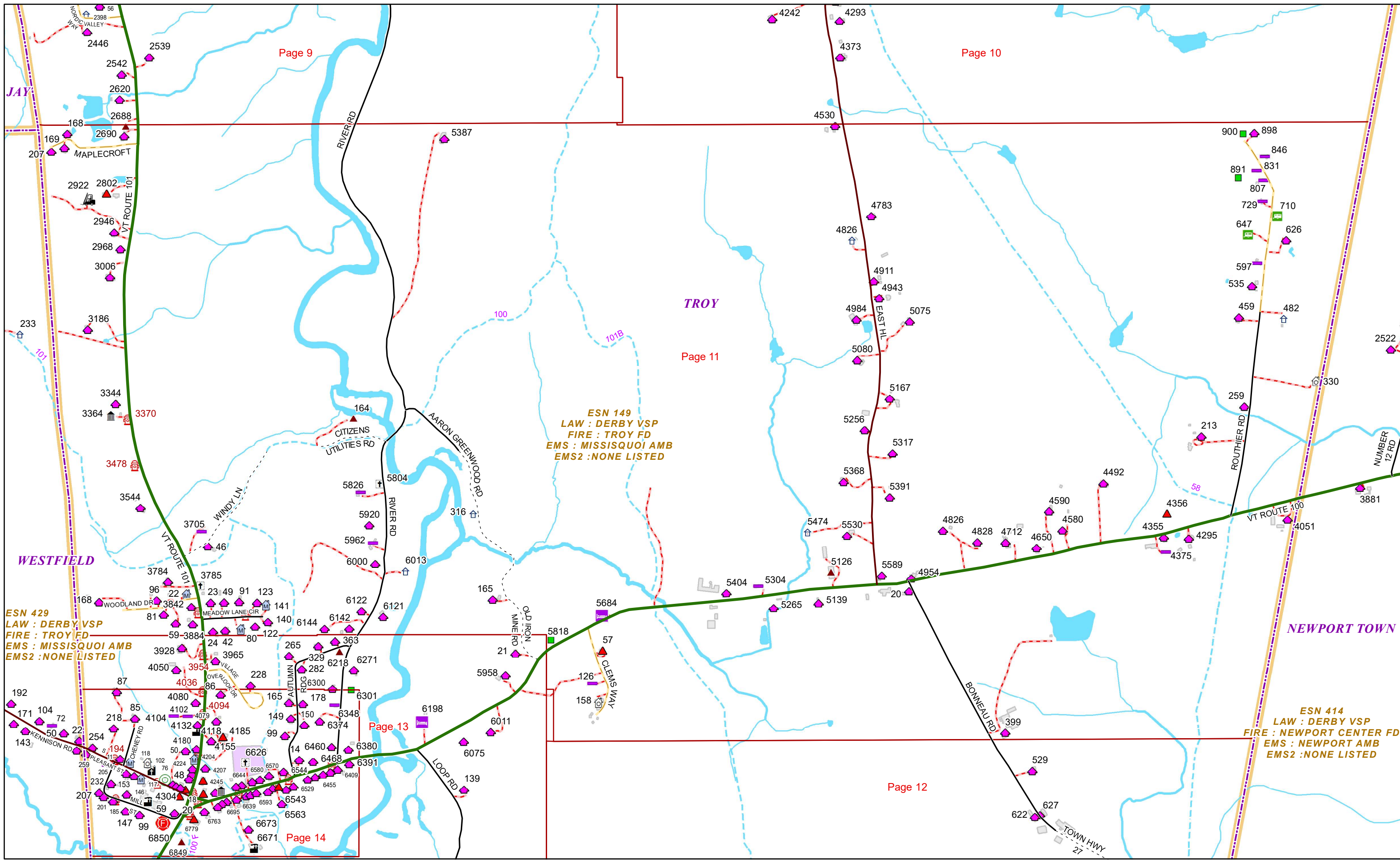
ESN 149
 LAW : DERBY VSP
 FIRE : TROY FD
 EMS : MISSISQUOI AMB
 EMS2 : NONE LISTED

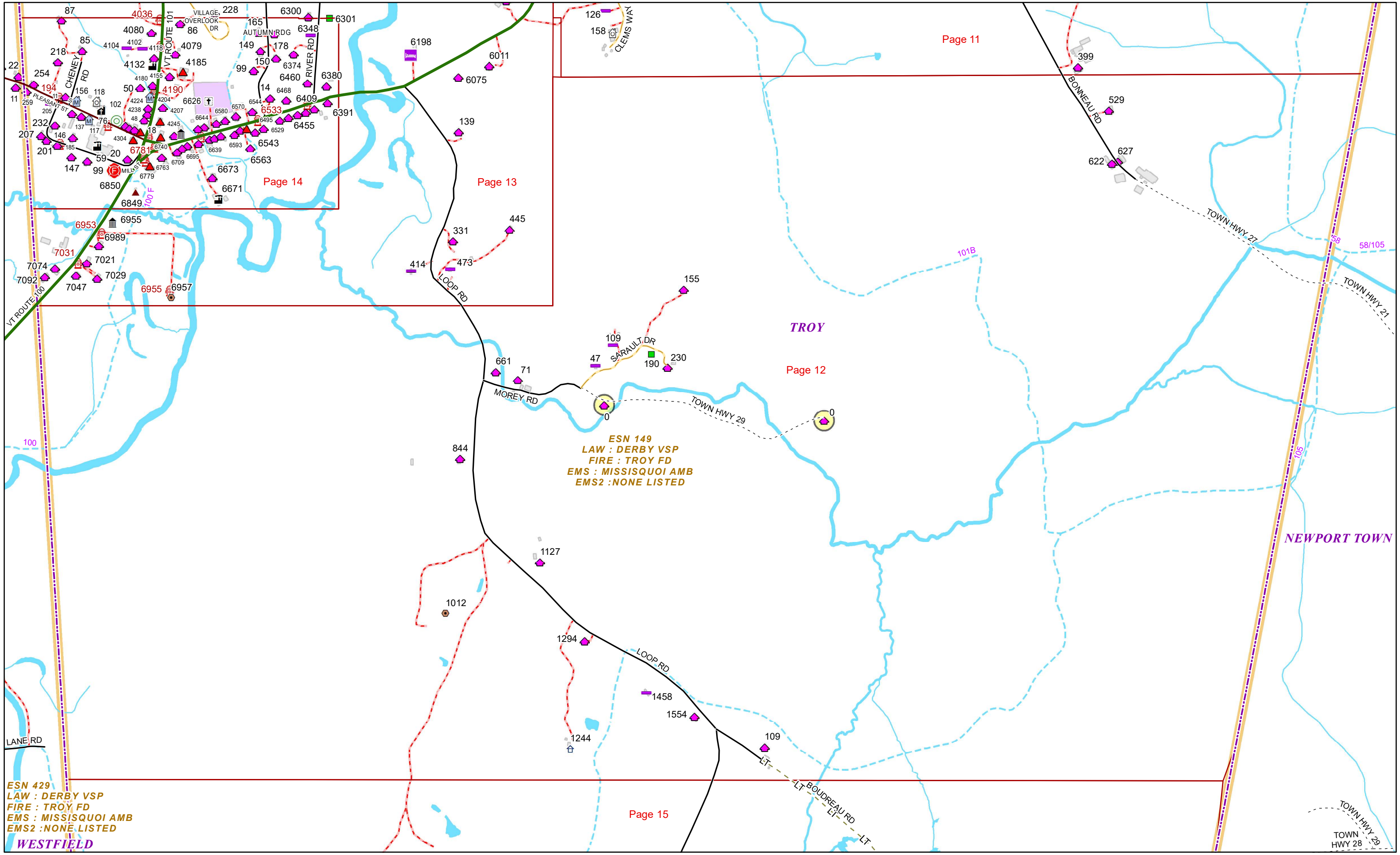
TROY

NEWPORT TOWN

ESN 414
 LAW : DERBY VSP
 FIRE : NEWPORT CENTER FD
 EMS : NEWPORT AMB
 EMS2 : NONE LISTED







Page 11

Page 14

Page 13

Page 12

Page 15

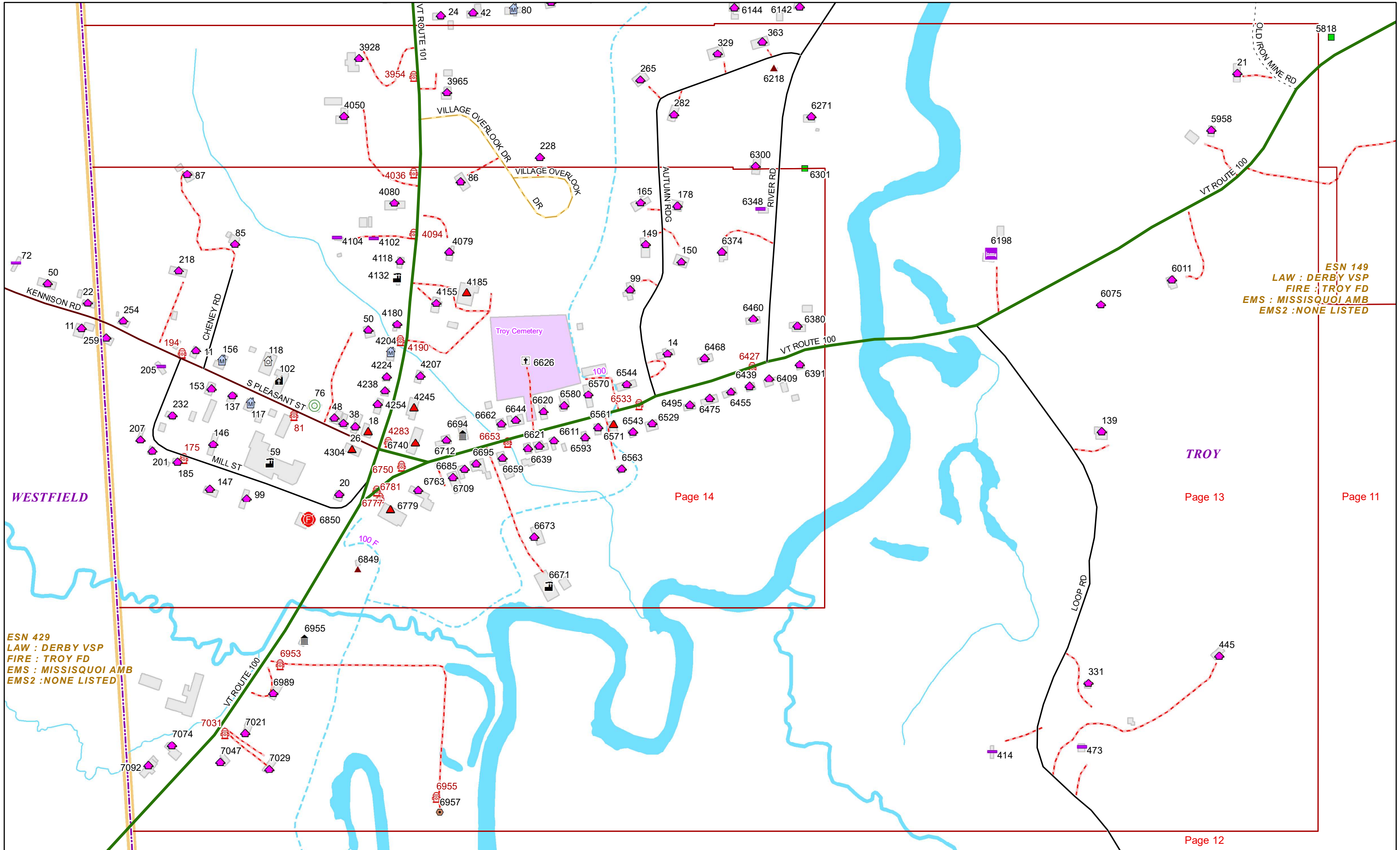
ESN 149
LAW : DERBY VSP
FIRE : TROY FD
EMS : MISSISQUOI AMB
EMS2 : NONE LISTED

ESN 429
LAW : DERBY VSP
FIRE : TROY FD
EMS : MISSISQUOI AMB
EMS2 : NONE LISTED

WESTFIELD

NEWPORT TOWN





ESN 149
 LAW : DERBY VSP
 FIRE : TROY FD
 EMS : MISSISQUOI AMB
 EMS2 : NONE LISTED

ESN 429
 LAW : DERBY VSP
 FIRE : TROY FD
 EMS : MISSISQUOI AMB
 EMS2 : NONE LISTED

TROY

WESTFIELD

Page 14

Page 13

Page 11

Page 12



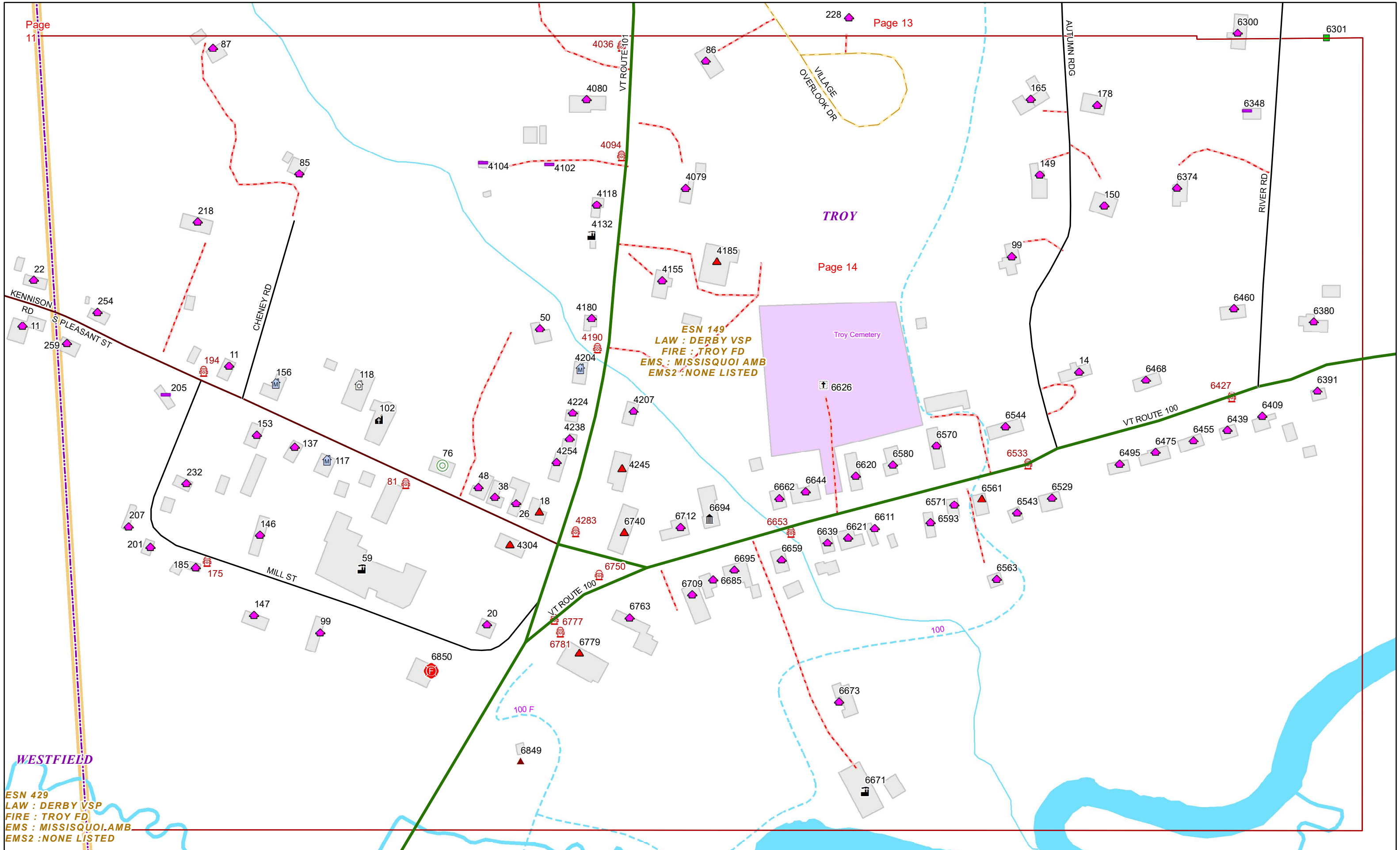
TROY

ESN 149
LAW : DERBY VSP
FIRE : TROY FD
EMS : MISSISQUOI.AMB
EMS2 : NONE LISTED

Troy Cemetery

WESTFIELD

ESN 429
LAW : DERBY VSP
FIRE : TROY FD
EMS : MISSISQUOI.AMB
EMS2 : NONE LISTED



ESN 149
LAW : DERBY VSP
FIRE : TROY FD
EMS : MISSISQUOI AMB
EMS2 : NONE LISTED

ESN 414
LAW : DERBY VSP
FIRE : NEWPORT CENTER FD
EMS : NEWPORT AMB
EMS2 : NONE LISTED

ESN 429
LAW : DERBY VSP
FIRE : TROY FD
EMS : MISSISQUOI AMB
EMS2 : NONE LISTED

