

# VERMONT E9-1-1 MapBook

## Underhill

### E9-1-1 MapBook with GIS Data

Use constraints: The 9-1-1 related data layers (Esites, Landmarks, Roads, Driveways, Footprints, Atlas Sheets, ESZ, etc.) were developed and designed for Enhanced 9-1-1 purposes only. The user should understand that the nature of the Enhanced 9-1-1 data layers means they are never complete. **Each municipal government is responsible for maintenance of the E9-1-1 database.** Other data (non-E9-1-1 related) used in the Vermont E9-1-1 MapBook is acquired from the Vermont Center for Geographic Information (VCGI) ([vcgi.vermont.gov](http://vcgi.vermont.gov)) and local Regional Planning Commissions.

### Disclaimer:

This Vermont E9-1-1 MapBook and GIS data is for general reference only. Data layers that appear on the map may or may not be accurate, current or otherwise reliable. The E9-1-1 Board and the State of Vermont make no representations of any kind, including but not limited to the warranties of merchantability or fitness for a particular use, not are any such warranties to be implied with respect to the GIS data and MapBook.

**For Questions/Updates:**  
 Contact VT Enhanced 9-1-1 Board:  
 Phone: 802-828-4911  
 Email: [e911.info@vermont.gov](mailto:e911.info@vermont.gov)  
 Website: [e911.vermont.gov](http://e911.vermont.gov)



























**9/20/2022**



























































# Legend





























**ESITES**




























**SITETYPE**

-  \*\*COMMERCIAL
-  \*\*CULTURAL
-  \*\*EDUCATIONAL
-  \*\*GOVERNMENT
-  \*\*INDUSTRIAL
-  \*\*OTHER COMMERCIAL
-  \*\*PUBLIC GATHERING
-  \*\*UTILITY
-  ABANDONED
-  ACCESS POINT
-  ACCESSORY BARN
-  ACCESSORY BUILDING
-  AIR SUPPORT / MAINTENANCE FACILITY
-  AIR TRAFFIC CONTROL CENTER / COMMAND CENTER
-  AIRPORT TERMINAL
-  AMBULANCE SERVICE
-  AUDITORIUM / CONCERT HALL / THEATER / OPERA HOUSE
-  BANK
-  BOAT RAMP / DOCK
-  BORDER CROSSING
-  BORDER PATROL
-  BREWERY
-  BUS STATION / DISPATCH FACILITY
-  CAMP
-  CAMPGROUND
-  CEMETERY

-  CITY / TOWN HALL
-  COAST GUARD
-  COLLEGE / UNIVERSITY
-  COMMERCIAL CONSTRUCTION SERVICE
-  COMMERCIAL FARM
-  COMMERCIAL GARAGE
-  COMMERCIAL W/RESIDENCE
-  COMMUNICATION BOX
-  COMMUNICATION TOWER
-  COMMUNITY / RECREATION FACILITY
-  CONDOMINIUM
-  COURT HOUSE
-  CUSTOMS SERVICE
-  DAY CARE FACILITY
-  DEVELOPMENT SITE
-  EBS TOWER
-  EMERGENCY PHONE / CALLBOX
-  FAIR / EXHIBITION/ RODEO GROUNDS
-  FERRY TERMINAL / DISPATCH FACILITY
-  FIRE STATION
-  FISH FARM / HATCHERY
-  FITNESS FACILITY
-  FOOD DISTRIBUTION CENTER
-  GAS STATION
-  GATED W/BUILDING
-  GATED W/O BUILDING
-  GOLF COURSE
-  GRAVEL PIT / QUARRY / MINE

-  GREENHOUSE / NURSERY
-  GROCERY STORE
-  HARBOR / MARINA
-  HAZARDOUS MATERIALS FACILITY
-  HAZARDOUS STORAGE FACILITY
-  HEALTH CLINIC
-  HELIPAD / HELIPORT / HELISPOT
-  HISTORIC SITE / POINT OF INTEREST
-  HOSPITAL / MEDICAL CENTER
-  HOUSE OF WORSHIP
-  HYDROELECTRIC FACILITY
-  ICE ARENA
-  INSTITUTIONAL RESIDENCE / DORM / BARRACKS
-  LANDFILL
-  LAW ENFORCEMENT
-  LIBRARY
-  LODGING B&B / HOTEL / MOTEL / INN
-  LOOKOUT TOWER
-  LUMBER MILL / SAW MILL
-  MANUFACTURING FACILITY
-  MOBILE HOME
-  MORGUE
-  MULTI-FAMILY DWELLING
-  MUSEUM
-  NATIONAL GUARD /
-  NUCLEAR FACILITY
-  NURSING HOME / LONG TERM CARE
-  OFFICE BUILDING

-  OIL / GAS FACILITY
-  OTHER
-  OTHER RESIDENTIAL
-  OUTPATIENT CLINIC
-  PARK AND RIDE / COMMUTER
-  PHARMACY
-  PICNIC AREA
-  POST OFFICE
-  PRISON / CORRECTIONAL FACILITY
-  PRIVATE AND EXPRESS SHIPPING FACILITY
-  PSAP
-  PUBLIC BEACH
-  PUBLIC TELEPHONE
-  PUBLIC WATER SUPPLY INTAKE
-  PUBLIC WATER SUPPLY WELL
-  PUMP STATION
-  RACE TRACK / DRAGSTRIP
-  RAILROAD STATION
-  RESIDENTIAL FARM
-  REST STOP / ROADSIDE PARK
-  RESTAURANT
-  RETAIL FACILITY
-  RV HOOKUP
-  SCHOOL K / 12
-  SEASONAL HOME
-  SHOOTING RANGE
-  SINGLE FAMILY DWELLING
-  SKI AREA / ALPINE

-  SOLAR FACILITY
-  SPORTS ARENA /
-  STATE CAPITOL
-  STATE GARAGE
-  STATE GOVERNMENT FACILITY
-  STATE PARK
-  STORAGE UNITS
-  SUBSTATION
-  SUGARHOUSE
-  TEMPORARY STRUCTURE
-  TOWN GARAGE
-  TOWN OFFICE
-  TRAILHEAD
-  TRANSFER STATION
-  UNKNOWN
-  US FOREST FACILITY
-  US GOVERNMENT FACILITY
-  UTILITY POLE W/PHONE
-  VETERINARY HOSPITAL / CLINIC
-  VISITOR / INFORMATION CENTER
-  WAREHOUSE
-  WASTE / BIOMASS FACILITY
-  WASTEWATER TREATMENT PLANT
-  WATER TANK
-  WATER TOWER
-  WIND FACILITY / WIND TOWER
-  YOUTH CAMP

# Legend

## Roads

- Interstate Highway
- US Highway
- State Highway
- Town Highway Class 1
- Town Highway Class 2
- Town Highway Class 3
- Town Highway Class 4
- Private
- Driveway
- Discontinued Road
- Legal Trail
- Ferry
- Military - no public access
- National Forest Highway
- State Forest Highway
- Proposed
- Rivers
- Driveways
- Railroad

## Hydrants

- Drafting Site
- Dry Hydrant
- Municipal Hydrant
- Pressurized Hydrant

## Townline



## Emergency Service Zones



## FootPrints

- Airport
- Solar Field
- Alpine Trail Easiest
- Alpine Trail Intermediate
- Alpine Trail Advanced
- Alpine Trail Expert
- Alpine Glade Marked
- Alpine Glade Not Marked
- Building
- Farm
- Golf Course
- Quarry
- Park
- Shopping Center
- Stadium/Arena
- Other

## Addressing Error

- Orange - Duplicated Addressed Building
- Yellow - Unnumbered Building

**Named Roads**

**-- A --**

Community	Low	High	Pages
ACER RDG	1	4	16

**-- B --**

Community	Low	High	Pages
BARRETT LN	1	17	9
BASIN HILL LN	1	6	5
BASLOW LN	1	22	4
BEARTOWN RD	1	46	16
BEARTOWN RD	47	136	16,18
BEARTOWN RD	137	178	16,17
BEAVERBROOK HL	1	30	2
BILL COOK RD	1	56	1
BILL COOK RD	1	34	1
BLACK DOG LN	1	12	2
BLAKEY RD	1	50	6,9,11
BRIAR PATCH LN	1	18	6
BRIDLE TRL	1	26	6
BROOK BND	1	18	9
BUTLER LN	1	60	3

**-- C --**

Community	Low	High	Pages
CASTLE TRL	1	275	5,8
CASTLE TRL	275	628	9,18
CHADS RD	1	28	5
CHAMBERLIN WOODS	1	32	11,14
CILLEY HILL RD	96	346	6
CILLEY HILL RD	347	512	6
CIRCLING HAWK DR	411	500	1
CIRCLING HAWK RD	1	42	1
CLARK RD	1	31	2
CLOVERDALE RD	10	77	2
CLOVERDALE RD	1	9	2
CONIFER LN	1	12	6
CORBETT RD	1	10	8
CORBETT RD	11	82	5,8
CORBETT RD	83	112	5
COUNTY FARM RD	617	890	3

**-- D --**

Community	Low	High	Pages
DAUDELIN RD	1	34	4
DEANE RD	1	124	5
DEANE RD	125	166	5,8
DEER RUN	1	8	9
DEPOT ST	1	6	10
DOON RD	1	20	5
DOWNS RD	1	126	1,3
DUFFY HILL RD	1	8	2
DUMAS RD	1	12	9

**-- E --**

Community	Low	High	Pages
EDGMONT RD	1	22	17
ELLSWORTH MEADOW LN	1	46	8
EVERGREEN LN	1	36	15

**-- F --**

Community	Low	High	Pages
FEIGEL HILL RD	1	1178	18,19
FERN HOLW	1	12	12
FOX RUN RD	1	29	9
FRENCH HILL RD	1	16	2
FULLER RD	1	122	7,12

**-- G --**

Community	Low	High	Pages
GAR PL	1	2	10
GERTS KNOB RD	1	38	4
GREEN ST	1	18	16

**-- H --**

Community	Low	High	Pages
HARVEST RUN	1	22	10
HARVEY RD	1	114	12
HAWK RDG	1	21	6
HEDGEHOG HILL RD	1	34	11
HIDDEN VIEW RD	1	30	2

Community	Low	High	Pages
CAMBRIDGE	665	828	1
UNDERHILL	1	66	1
UNDERHILL	1	54	12

Community	Low	High	Pages
UNDERHILL	1	18	16,17
UNDERHILL	1	66	2
UNDERHILL	1	39	1
WESTFORD	1	42	1
UNDERHILL	1	18	1

**-- I --**

Community	Low	High	Pages
CAMBRIDGE	1	180	3
UNDERHILL	1	19	14,15
UNDERHILL	20	32	15
UNDERHILL	33	94	11,14,15
UNDERHILL	95	329	7,11
UNDERHILL	330	443	5,7
UNDERHILL	444	496	5
UNDERHILL	497	580	3,5
UNDERHILL	581	634	3

**-- J --**

Community	Low	High	Pages
UNDERHILL	1	52	12,17
UNDERHILL	1	24	10

**-- K --**

Community	Low	High	Pages
UNDERHILL	1	12	6
UNDERHILL	1	68	6
UNDERHILL	1	22	16
UNDERHILL	23	62	16,18

**-- L --**

Community	Low	High	Pages
UNDERHILL	1	29	12
UNDERHILL	1	20	17
UNDERHILL	1	24	15
UNDERHILL	25	70	11,15
UNDERHILL	71	114	11

**-- M --**

Community	Low	High	Pages
UNDERHILL	1	20	8
UNDERHILL	1	132	17

	Community	Low	High	Pages
MAPLE RDG	UNDERHILL	1	76	10,11
MARVIN TAYLOR RD	UNDERHILL	1	380	12
MCCLELLAN FARM RD	UNDERHILL	1	88	6,7,11
MEADOW LN	UNDERHILL	1	26	10
MEADOW LN	UNDERHILL	27	94	9,10
METCALF VW	UNDERHILL	1	35	4
MINS LN	UNDERHILL	1	11	10
MONTGOMERY RD	UNDERHILL	1	6	17
MOOSE RUN	UNDERHILL	1	293	12
MOUNT VISTA RD	UNDERHILL	1	48	6
MOUNTAIN RD	UNDERHILL	1	104	17
MOUNTAIN RD	UNDERHILL	105	246	12,17
MOUNTAIN RD	UNDERHILL	247	470	12,13
MULLEN RD	UNDERHILL	1	50	2
<b>-- N --</b>				
N UNDERHILL STATION RD	UNDERHILL	1	90	2
NEW RD	UNDERHILL	1	78	12,17
<b>-- O --</b>				
ORCHARD RD	UNDERHILL	1	46	11,14,15
OTTER CRK	UNDERHILL	1	12	6
<b>-- P --</b>				
PAGE RD	UNDERHILL	1	59	2,4
PARK ST	JERICHO	0	12	10
PARK ST	JERICHO	0	16	10
PARK ST	JERICHO	0	24	10
PARK ST	JERICHO	0	40	10
PARK ST	JERICHO	1	40	10
PARK ST	UNDERHILL	0	5	10
PARK ST	UNDERHILL	7	11	10
PARK ST	UNDERHILL	13	15	10
PARK ST	UNDERHILL	17	25	10
PARK ST	UNDERHILL	27	39	10
PAUL COOK RD	UNDERHILL	1	32	5
PINE RIDGE RD	UNDERHILL	1	38	14,15,16
PINEY GROVE LN	UNDERHILL	1	20	15
PINNACLE RDG	UNDERHILL	1	24	17
PLEASANT VALLEY RD	CAMBRIDGE	5801	6070	3

	Community	Low	High	Pages
PLEASANT VALLEY RD	UNDERHILL	1	43	16
PLEASANT VALLEY RD	UNDERHILL	44	100	14,16,17
PLEASANT VALLEY RD	UNDERHILL	101	123	17
PLEASANT VALLEY RD	UNDERHILL	124	148	12,17
PLEASANT VALLEY RD	UNDERHILL	149	284	12
PLEASANT VALLEY RD	UNDERHILL	285	353	8,12
PLEASANT VALLEY RD	UNDERHILL	354	403	8
PLEASANT VALLEY RD	UNDERHILL	404	502	5,8
PLEASANT VALLEY RD	UNDERHILL	503	600	5
PLEASANT VALLEY RD	UNDERHILL	601	630	3,5
POKER HILL RD	UNDERHILL	1	54	9
POKER HILL RD	UNDERHILL	55	76	6,9
POKER HILL RD	UNDERHILL	77	180	6
POKER HILL RD	UNDERHILL	181	300	4,6
POKER HILL RD	UNDERHILL	301	330	4
POKER HILL RD	UNDERHILL	331	372	2,4
POKER HILL RD	UNDERHILL	373	492	2
POKER HILL RD	UNDERHILL	493	538	1,2
POKER HILL RD	UNDERHILL	539	618	1
POOR FARM RD	UNDERHILL	1	629	18
PORCUPINE PASS	UNDERHILL	15	70	18
<b>-- R --</b>				
RANGE RD	UNDERHILL	1	18	16
RANGE RD	UNDERHILL	19	74	16,18
RAVEN HILL RD	UNDERHILL	1	18	1
REPA RD	UNDERHILL	1	99	4,6
REPA RD	UNDERHILL	100	103	4
RIVER RD	JERICHO	21	46	10
RIVER RD	UNDERHILL	49	54	10
RIVER RD	UNDERHILL	55	102	10,11,14
RIVER RD	UNDERHILL	103	168	14
RIVER RD	UNDERHILL	169	192	14,15
RIVER RD	UNDERHILL	193	244	15
RIVER RD	UNDERHILL	245	272	14,15,16
RIVER RD	UNDERHILL	273	296	16
ROARING BRK	UNDERHILL	1	15	9
ROMAR DR	UNDERHILL	1	12	15
ROY DR	UNDERHILL	1	10	2
RUSSIN DR	UNDERHILL	1	22	6
<b>-- S --</b>				

	Community	Low	High	Pages
S HILL DR	UNDERHILL	1	36	14,16
SAGE RD	UNDERHILL	1	26	8
SAM WARD RD	UNDERHILL	1	44	6
SAND HILL RD	UNDERHILL	1	100	11,15
SHEPHERDS WAY	UNDERHILL	1	12	14,17
SNYDER RD	UNDERHILL	1	34	15
SPRUCE LN	UNDERHILL	1	22	16
STEVENSVILLE RD	UNDERHILL	1	140	16,17
STEVENSVILLE RD	UNDERHILL	141	276	17
SUGAR HL	UNDERHILL	1	30	10
SUGAR HL	UNDERHILL	31	69	10,11
<b>-- T --</b>				
TATRO RD	UNDERHILL	1	16	2
TIMBER RIDGE RD	UNDERHILL	1	64	6
TOWN HWY 20	UNDERHILL	1	14	4
TOWN HWY 31	UNDERHILL	1	9	6
TOWN HWY 32	UNDERHILL	1	56	6
TOWN HWY 41	UNDERHILL	1	10	16
TUPPER RD	UNDERHILL	1	140	7
<b>-- U --</b>				
UPPER ENGLISH SETTLEMENT RD	UNDERHILL	1	114	6,7
UPPER ENGLISH SETTLEMENT RD	UNDERHILL	115	142	7
UPPER ENGLISH SETTLEMENT RD	UNDERHILL	143	257	7,11
<b>-- V --</b>				
VT FARMHOUSE RD	UNDERHILL	1	12	10
VT ROUTE 15	UNDERHILL	399	434	10
VT ROUTE 15	UNDERHILL	435	440	9,10
VT ROUTE 15	UNDERHILL	441	452	9
VT ROUTE 15	UNDERHILL	461	542	6,9
VT ROUTE 15	UNDERHILL	543	604	6
VT ROUTE 15	UNDERHILL	609	612	6
VT ROUTE 15	UNDERHILL	617	670	6
VT ROUTE 15	UNDERHILL	671	740	4,6
VT ROUTE 15	UNDERHILL	741	809	4
VT ROUTE 15	UNDERHILL	810	858	2,4
VT ROUTE 15	UNDERHILL	859	918	2
VT ROUTE 15	UNDERHILL	453	460	9

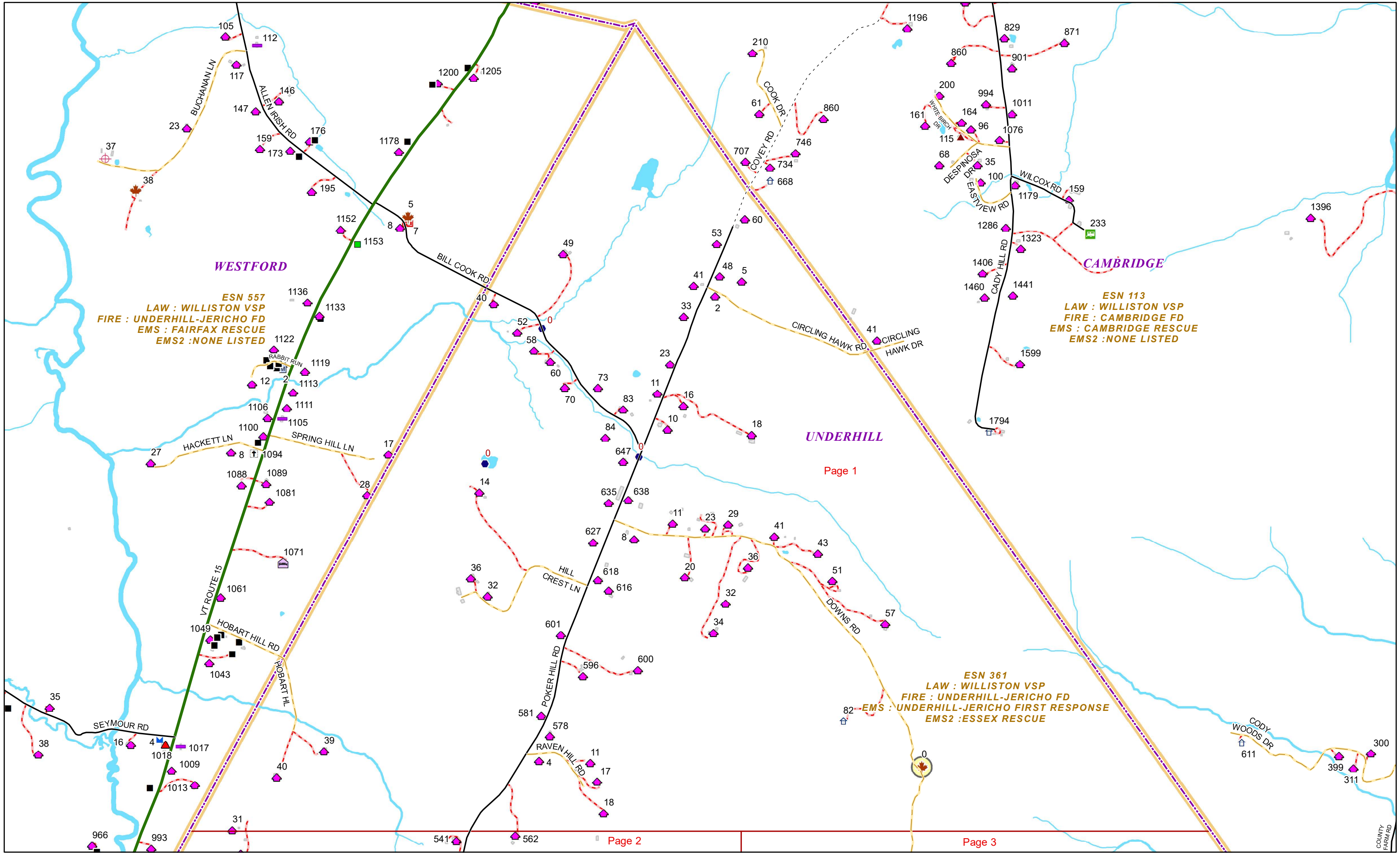
	Community	Low	High	Pages
VT ROUTE 15	UNDERHILL	605	608	6
VT ROUTE 15	UNDERHILL	613	616	6

**-- W --**

WARNER CRK	UNDERHILL	1	23	4
WAUGHBROOK LN	UNDERHILL	1	42	5,8
WEST BOLTON RD	JERICHO	1928	2200	19
WEST BOLTON RD	UNDERHILL	2201	2297	18,19
WESTMAN RD	CAMBRIDGE	1231	1374	5
WESTMAN RD	UNDERHILL	1	26	5
WHEELER RD	UNDERHILL	1	30	17
WILDBERRY LN	UNDERHILL	8	54	2
WILDBERRY LN	WESTFORD	1	7	2
WOODLAND DR	UNDERHILL	1	12	6

Community	Low	High	Pages
-----------	-----	------	-------

Community	Low	High	Pages
-----------	-----	------	-------

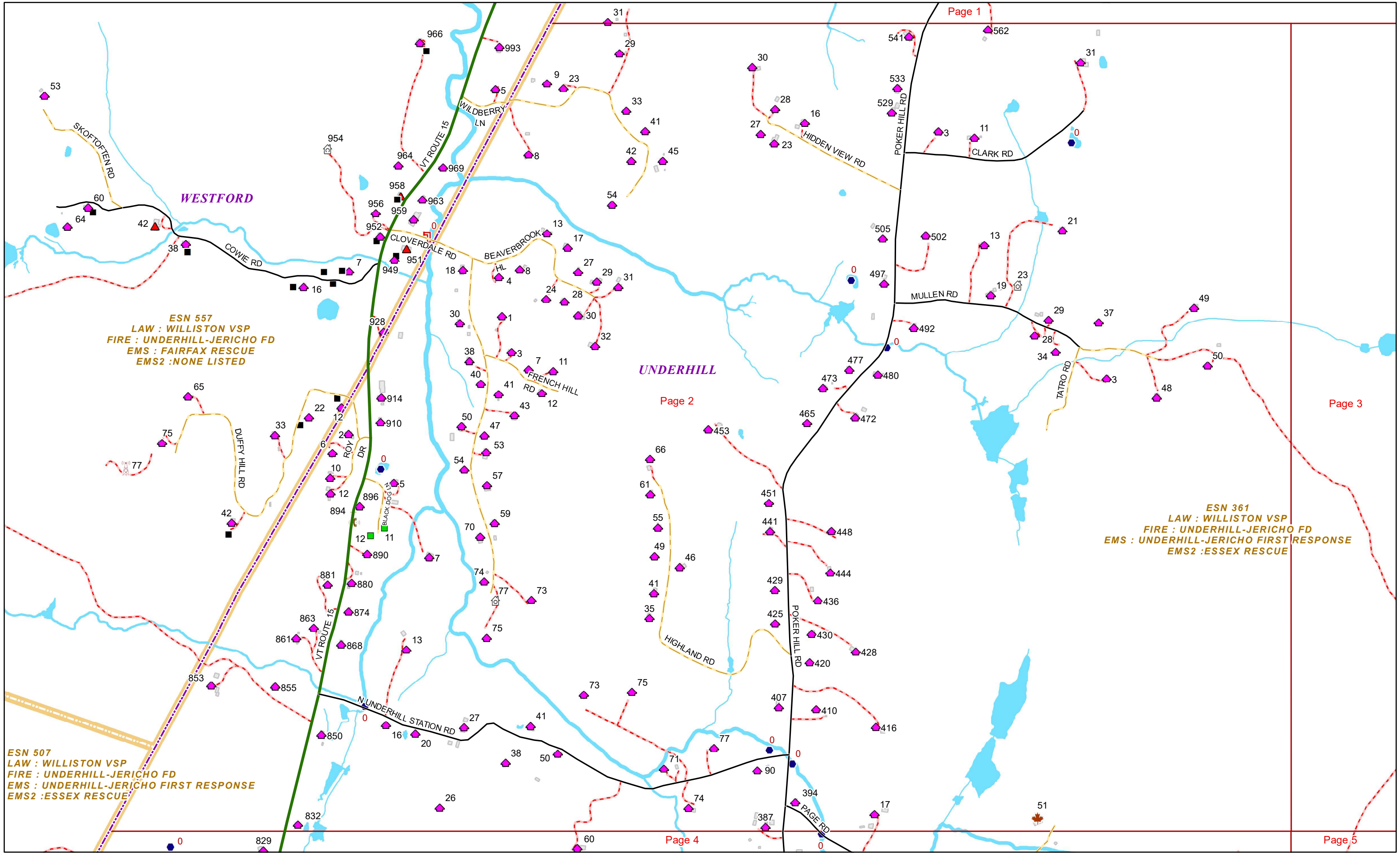


**ESN 557**  
LAW : WILLISTON VSP  
FIRE : UNDERHILL-JERICO FD  
EMS : FAIRFAX RESCUE  
EMS2 : NONE LISTED

**ESN 113**  
LAW : WILLISTON VSP  
FIRE : CAMBRIDGE FD  
EMS : CAMBRIDGE RESCUE  
EMS2 : NONE LISTED

**ESN 361**  
LAW : WILLISTON VSP  
FIRE : UNDERHILL-JERICO FD  
EMS : UNDERHILL-JERICO FIRST RESPONSE  
EMS2 : ESSEX RESCUE





ESN 507  
LAW : WILLISTON VSP  
FIRE : UNDERHILL-JERICO FD  
EMS : UNDERHILL-JERICO FIRST RESPONSE  
EMS2 : ESSEX RESCUE

ESN 557  
LAW : WILLISTON VSP  
FIRE : UNDERHILL-JERICO FD  
EMS : FAIRFAX RESCUE  
EMS2 : NONE LISTED

ESN 361  
LAW : WILLISTON VSP  
FIRE : UNDERHILL-JERICO FD  
EMS : UNDERHILL-JERICO FIRST RESPONSE  
EMS2 : ESSEX RESCUE





ESN 361  
 LAW : WILLISTON VSP  
 FIRE : UNDERHILL-JERICHO FD  
 EMS : UNDERHILL-JERICHO FIRST RESPONSE  
 EMS2 : ESSEX RESCUE

ESN 113  
 LAW : WILLISTON VSP  
 FIRE : CAMBRIDGE FD  
 EMS : CAMBRIDGE RESCUE  
 EMS2 : NONE LISTED

UNDERHILL

CAMBRIDGE



Downs Rd

County Farm Rd

Lower Pleasant Valley Rd

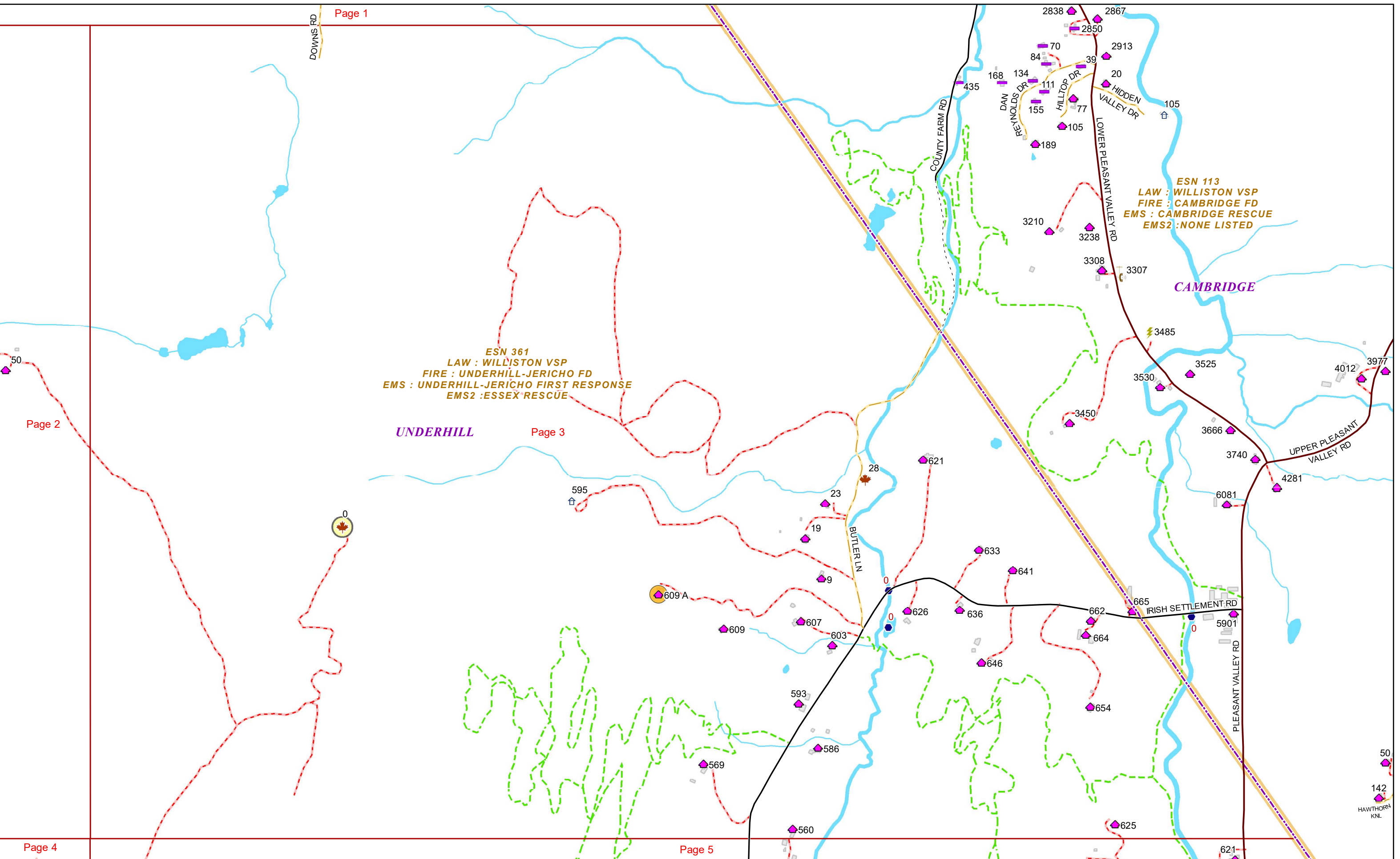
Butler Ln

Irish Settlement Rd

Pleasant Valley Rd

Upper Pleasant Valley Rd

Hawthorn KNL



ESN 557  
LAW : WILLISTON VSP  
FIRE : UNDERHILL-JERICO FD  
EMS : FAIRFAX RESCUE  
EMS2 : NONE LISTED

ESN 507  
LAW : WILLISTON VSP  
FIRE : UNDERHILL-JERICO FD  
EMS : UNDERHILL-JERICO FIRST RESPONSE  
EMS2 : ESSEX RESCUE

ESN 361  
LAW : WILLISTON VSP  
FIRE : UNDERHILL-JERICO FD  
EMS : UNDERHILL-JERICO FIRST RESPONSE  
EMS2 : ESSEX RESCUE

WESTFORD

UNDERHILL

Page 2

Page 3

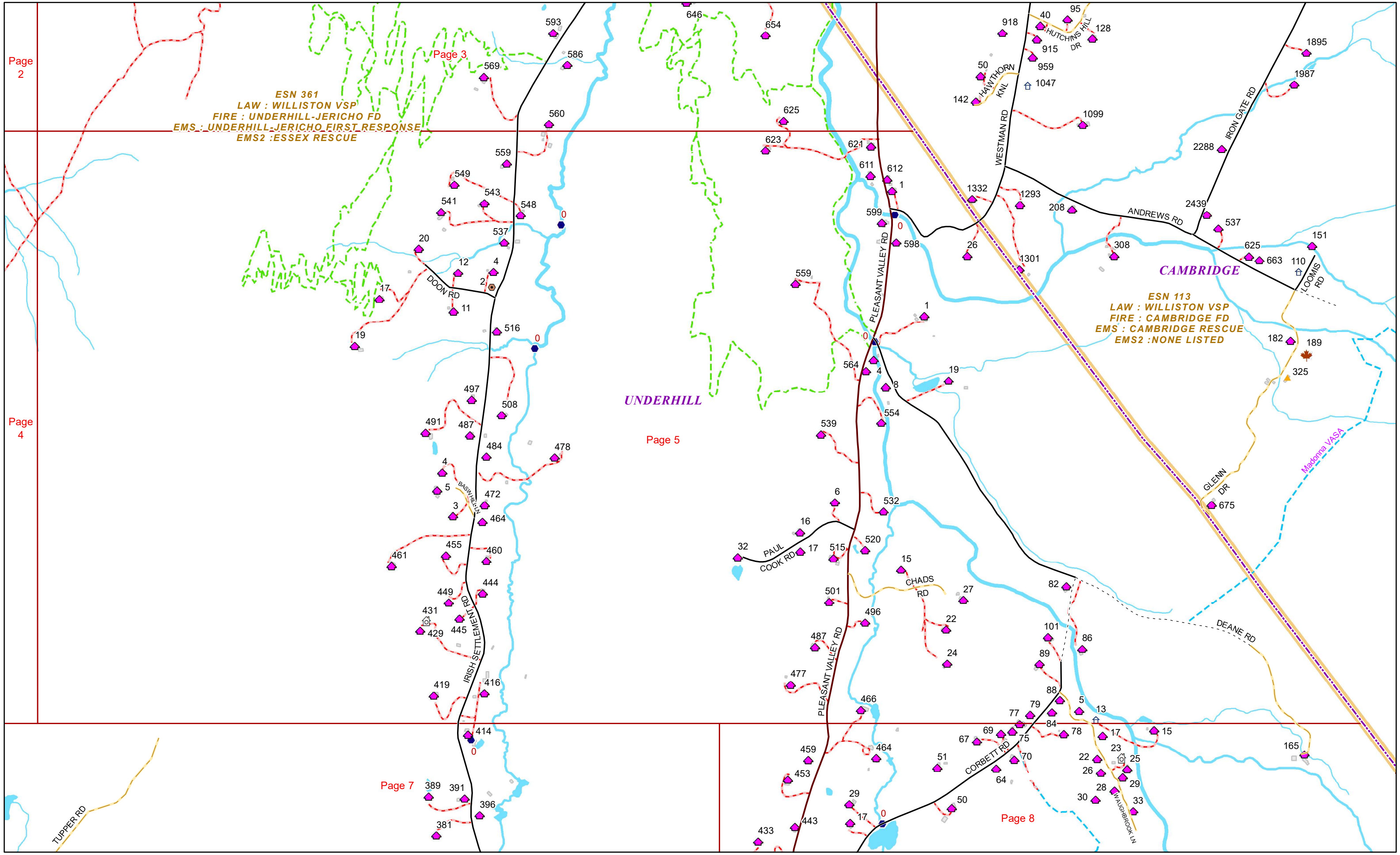
Page 4

Page 5

Page 6

Page 7





Page 2

Page 4

ESN 361  
LAW : WILLISTON VSP  
FIRE : UNDERHILL-JERICO FD  
EMS : UNDERHILL-JERICO FIRST RESPONSE  
EMS2 : ESSEX RESCUE

ESN 113  
LAW : WILLISTON VSP  
FIRE : CAMBRIDGE FD  
EMS : CAMBRIDGE RESCUE  
EMS2 : NONE LISTED

UNDERHILL

CAMBRIDGE

Page 5

Page 7

Page 8



ESN 507  
LAW : WILLISTON VSP  
FIRE : UNDERHILL-JERICO FD  
EMS : UNDERHILL-JERICO FIRST RESPONSE  
EMS2 : ESSEX RESCUE

ESN 361  
LAW : WILLISTON VSP  
FIRE : UNDERHILL-JERICO FD  
EMS : UNDERHILL-JERICO FIRST RESPONSE  
EMS2 : ESSEX RESCUE

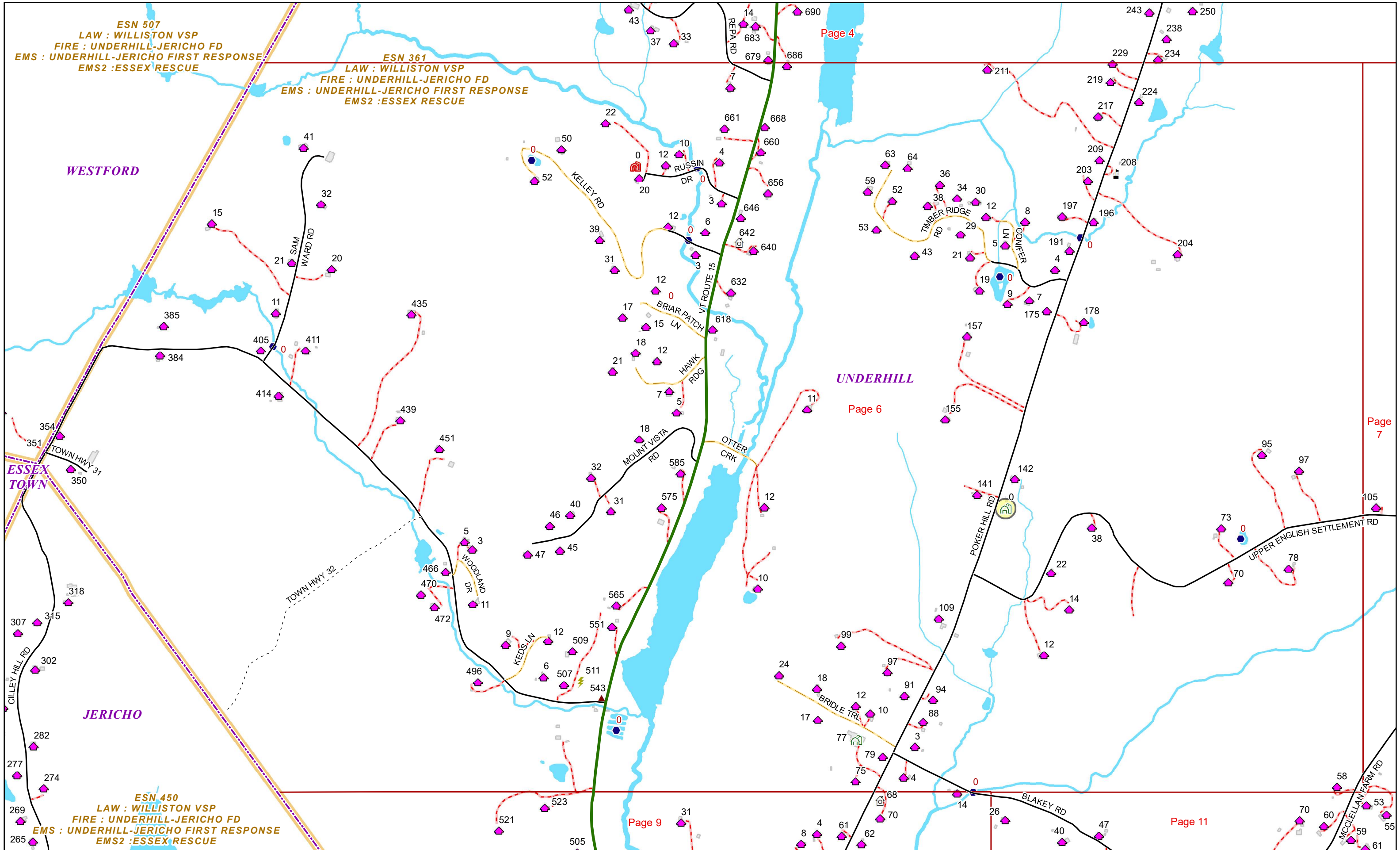
WESTFORD

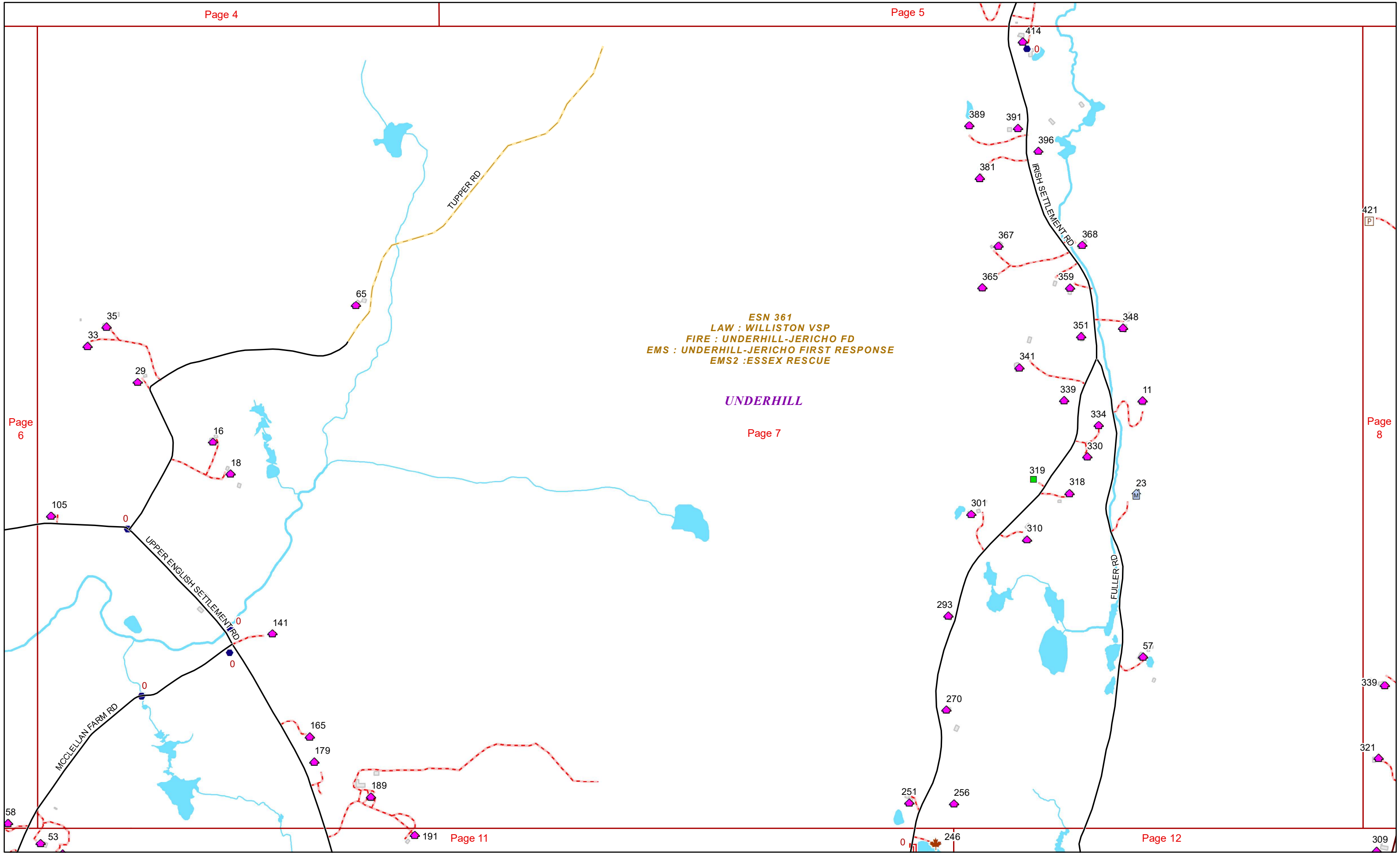
ESSEX TOWN

JERICO

ESN 450  
LAW : WILLISTON VSP  
FIRE : UNDERHILL-JERICO FD  
EMS : UNDERHILL-JERICO FIRST RESPONSE  
EMS2 : ESSEX RESCUE

UNDERHILL

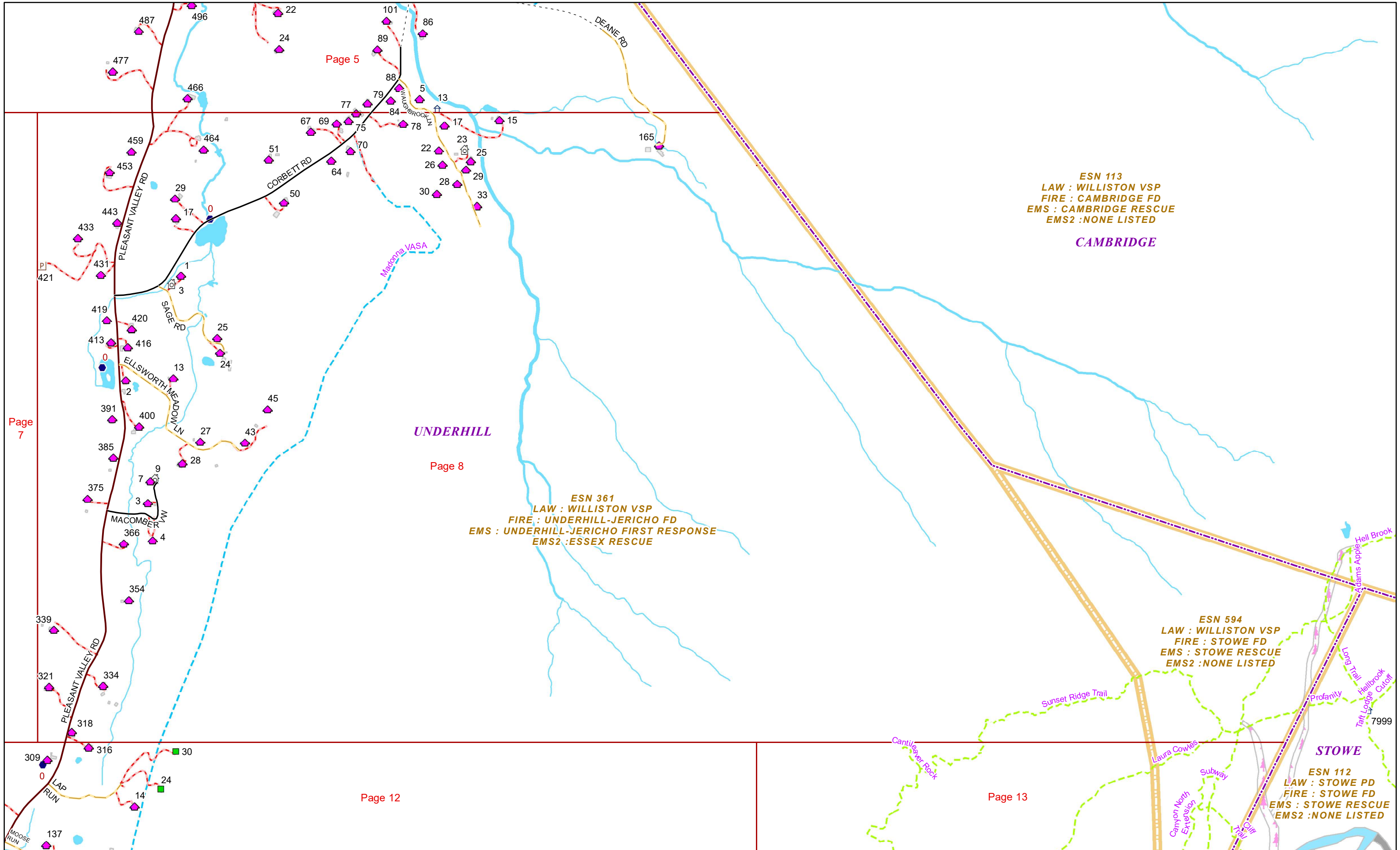




ESN 361  
 LAW : WILLISTON VSP  
 FIRE : UNDERHILL-JERICO FD  
 EMS : UNDERHILL-JERICO FIRST RESPONSE  
 EMS2 : ESSEX RESCUE

**UNDERHILL**





ESN 113  
LAW : WILLISTON VSP  
FIRE : CAMBRIDGE FD  
EMS : CAMBRIDGE RESCUE  
EMS2 : NONE LISTED  
**CAMBRIDGE**

ESN 361  
LAW : WILLISTON VSP  
FIRE : UNDERHILL-JERICO FD  
EMS : UNDERHILL-JERICO FIRST RESPONSE  
EMS2 : ESSEX RESCUE  
**UNDERHILL**

ESN 594  
LAW : WILLISTON VSP  
FIRE : STOWE FD  
EMS : STOWE RESCUE  
EMS2 : NONE LISTED

ESN 112  
LAW : STOWE PD  
FIRE : STOWE FD  
EMS : STOWE RESCUE  
EMS2 : NONE LISTED  
**STOWE**

Page 5

Page 8

Page 13

Page 12

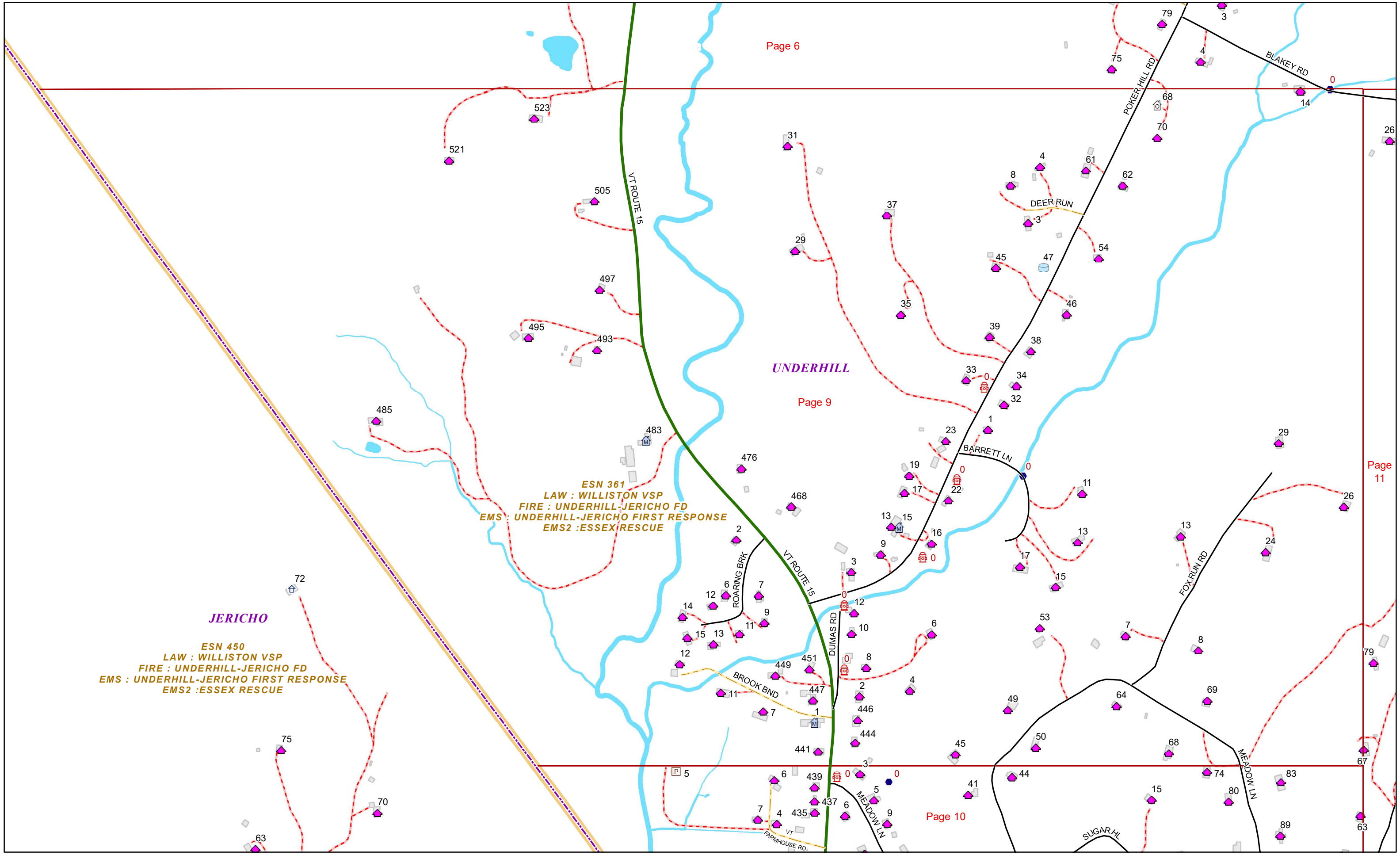
Page 7

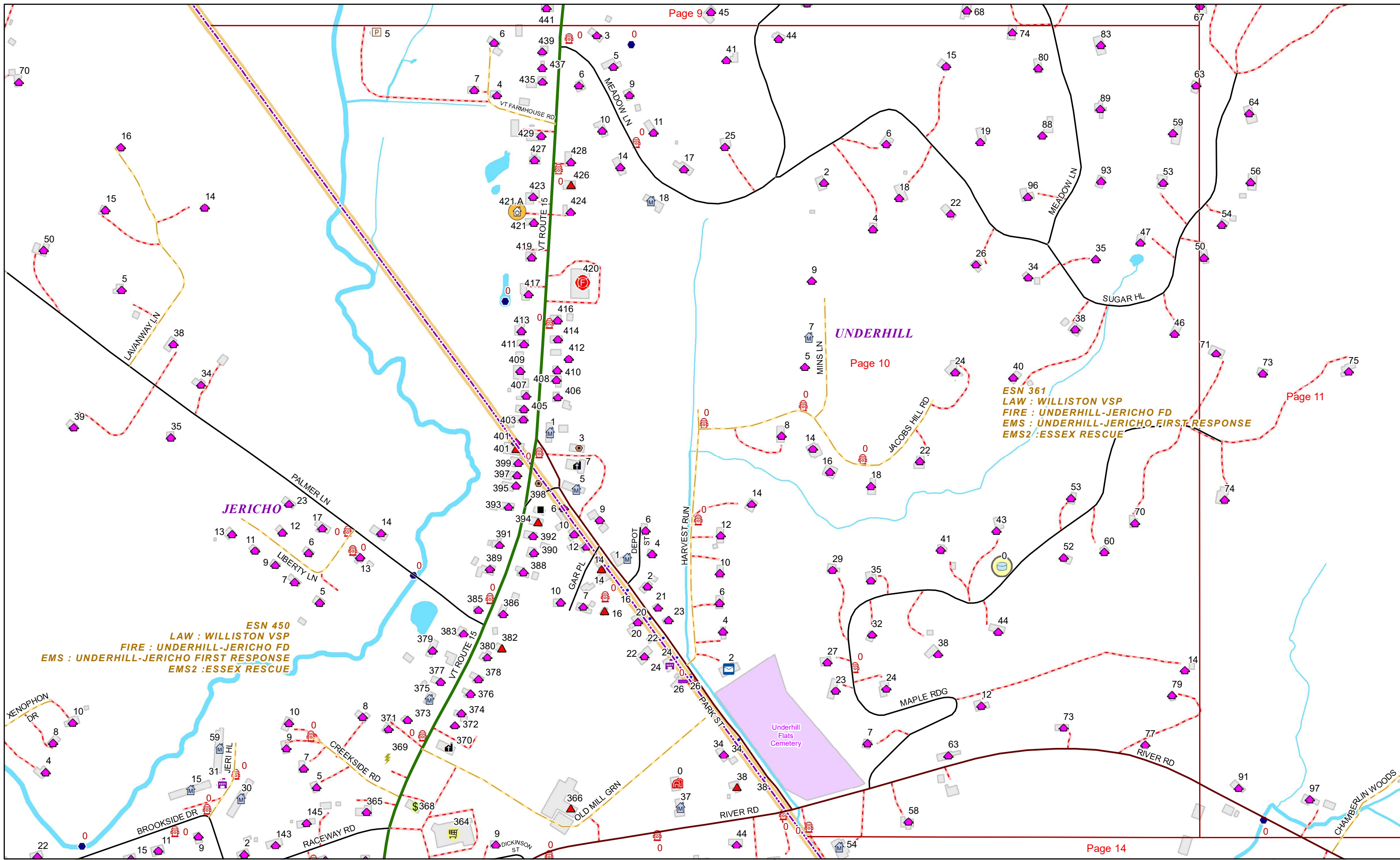


UNDERHILL

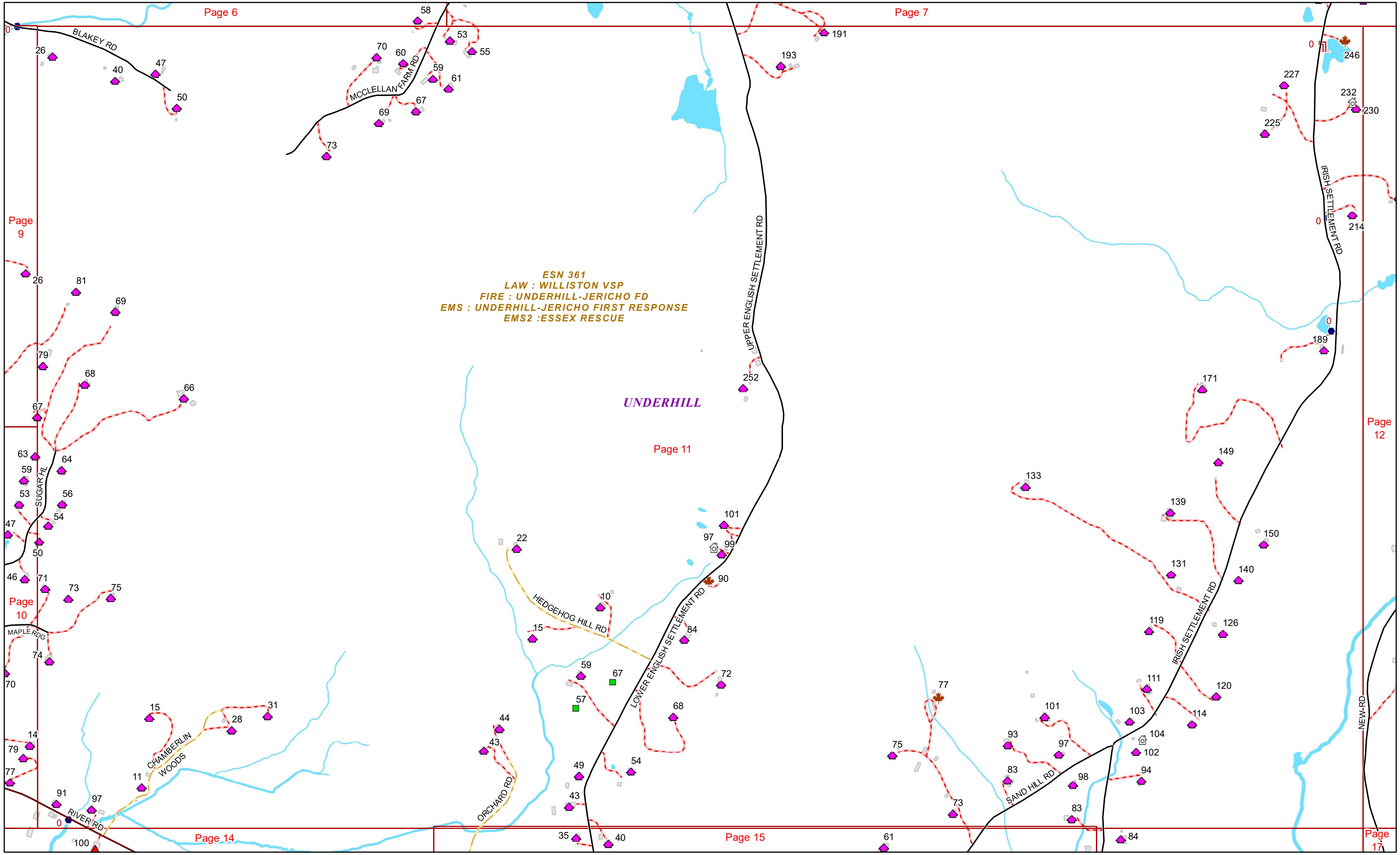
ESN 361  
LAW : WILLISTON VSP  
FIRE : UNDERHILL-JERICHO FD  
EMS : UNDERHILL-JERICHO FIRST RESPONSE  
EMS2 : ESSEX RESCUE

JERICHO  
ESN 450  
LAW : WILLISTON VSP  
FIRE : UNDERHILL-JERICHO FD  
EMS : UNDERHILL-JERICHO FIRST RESPONSE  
EMS2 : ESSEX RESCUE





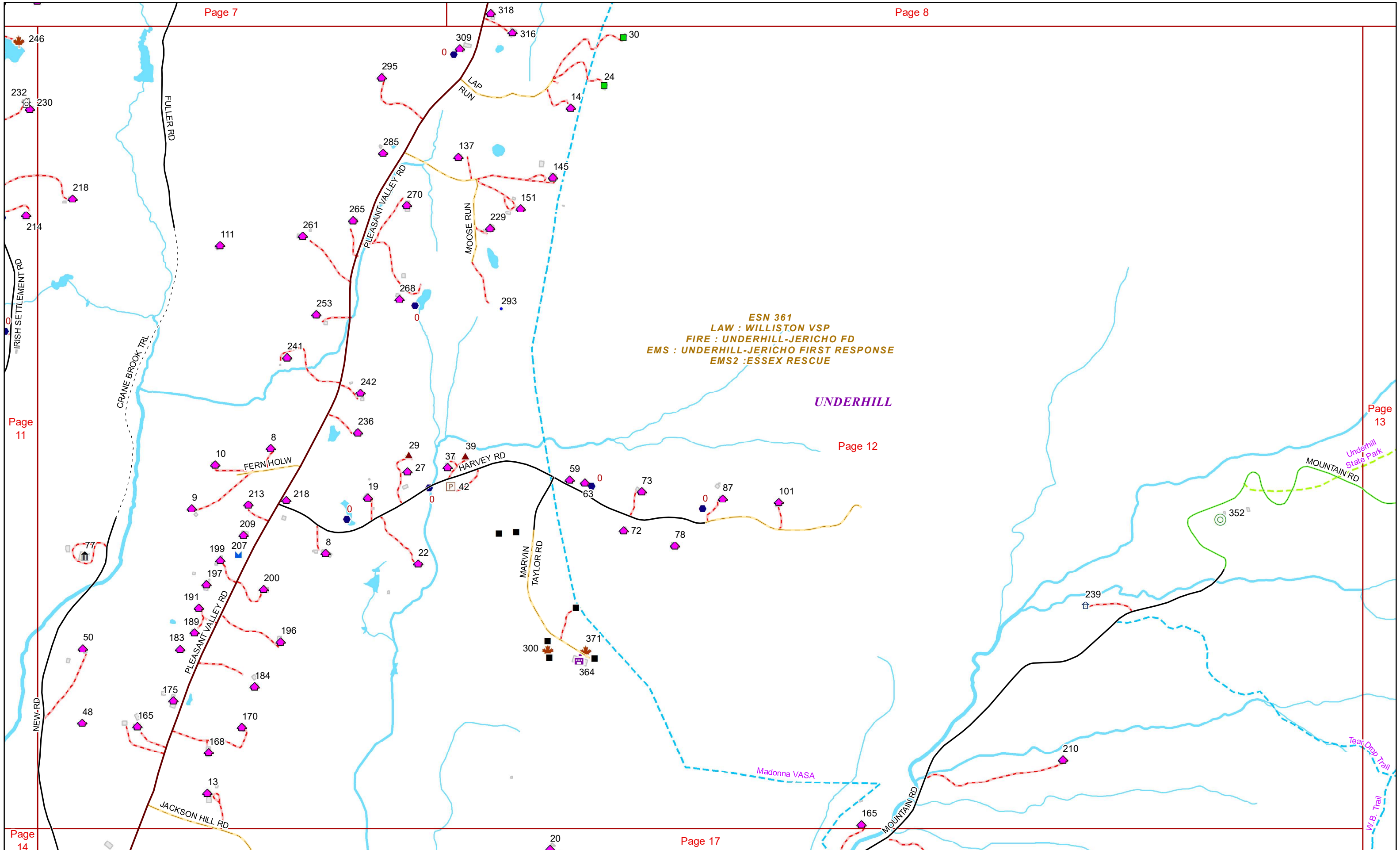




ESN 361  
LAW : WILLISTON VSP  
FIRE : UNDERHILL-JERICO FD  
EMS : UNDERHILL-JERICO FIRST RESPONSE  
EMS2 : ESSEX RESCUE

UNDERHILL

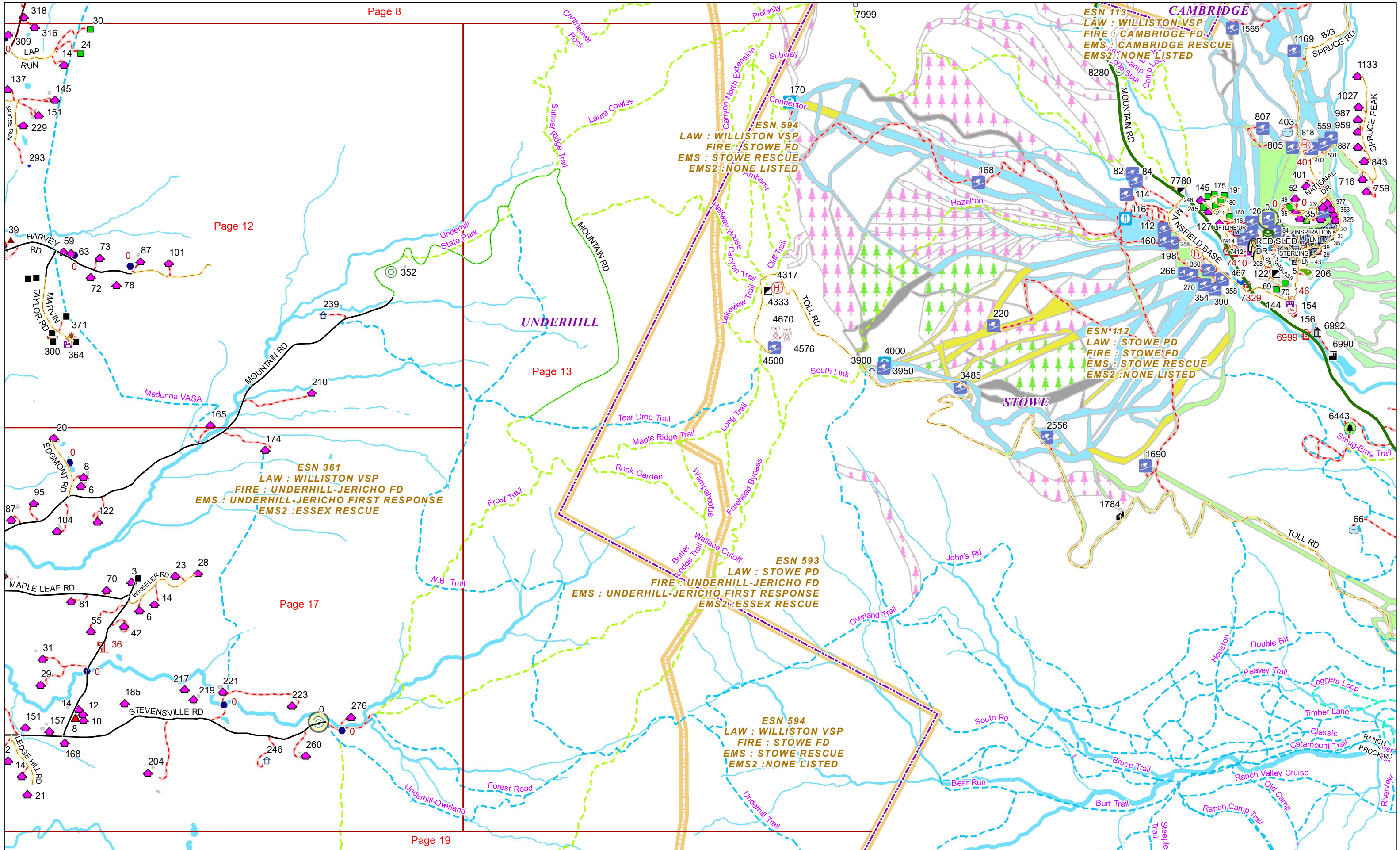




ESN 361  
 LAW : WILLISTON VSP  
 FIRE : UNDERHILL-JERICO FD  
 EMS : UNDERHILL-JERICO FIRST RESPONSE  
 EMS2 : ESSEX RESCUE

UNDERHILL





Page 8

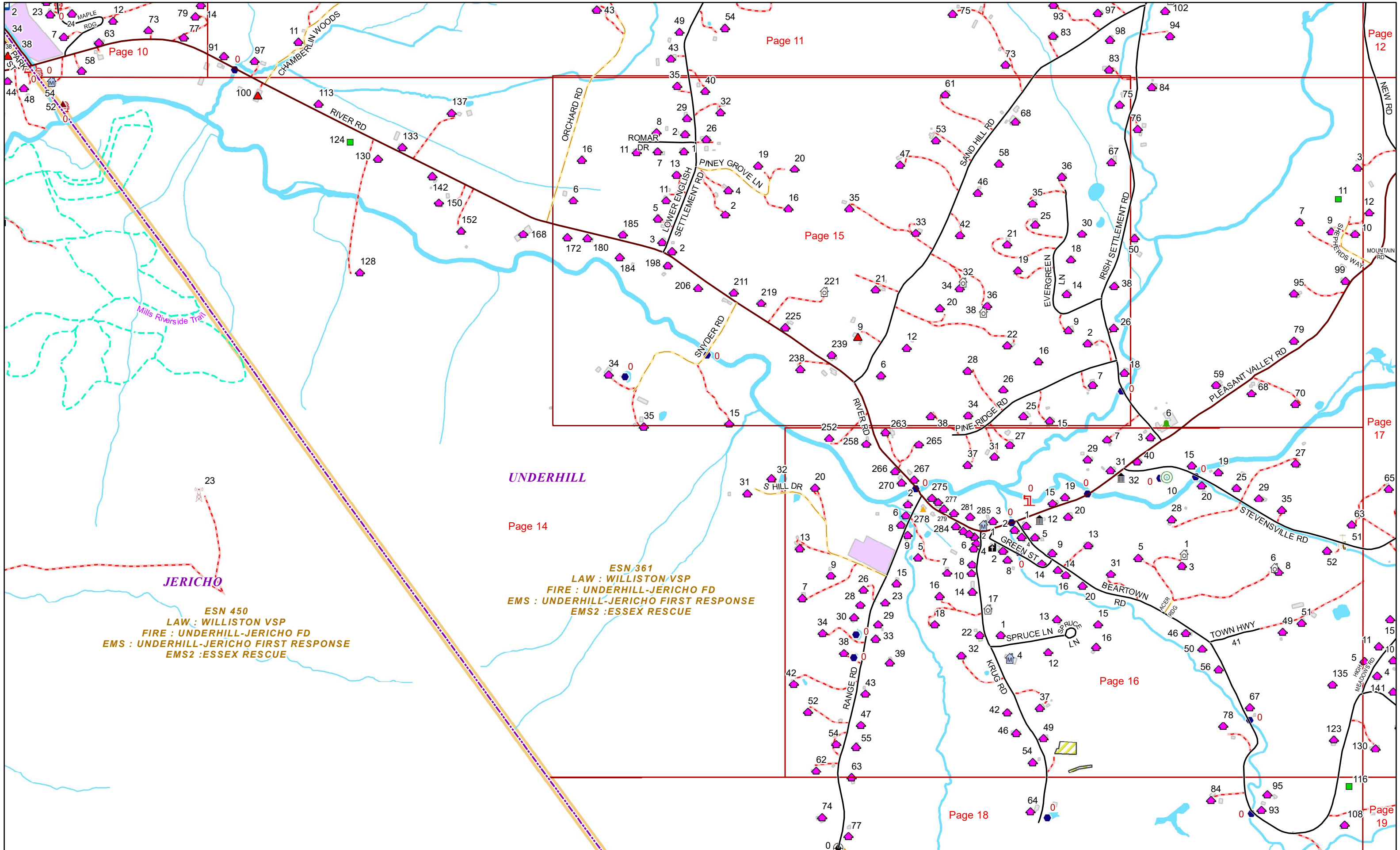
Page 12

Page 13

Page 17

Page 19





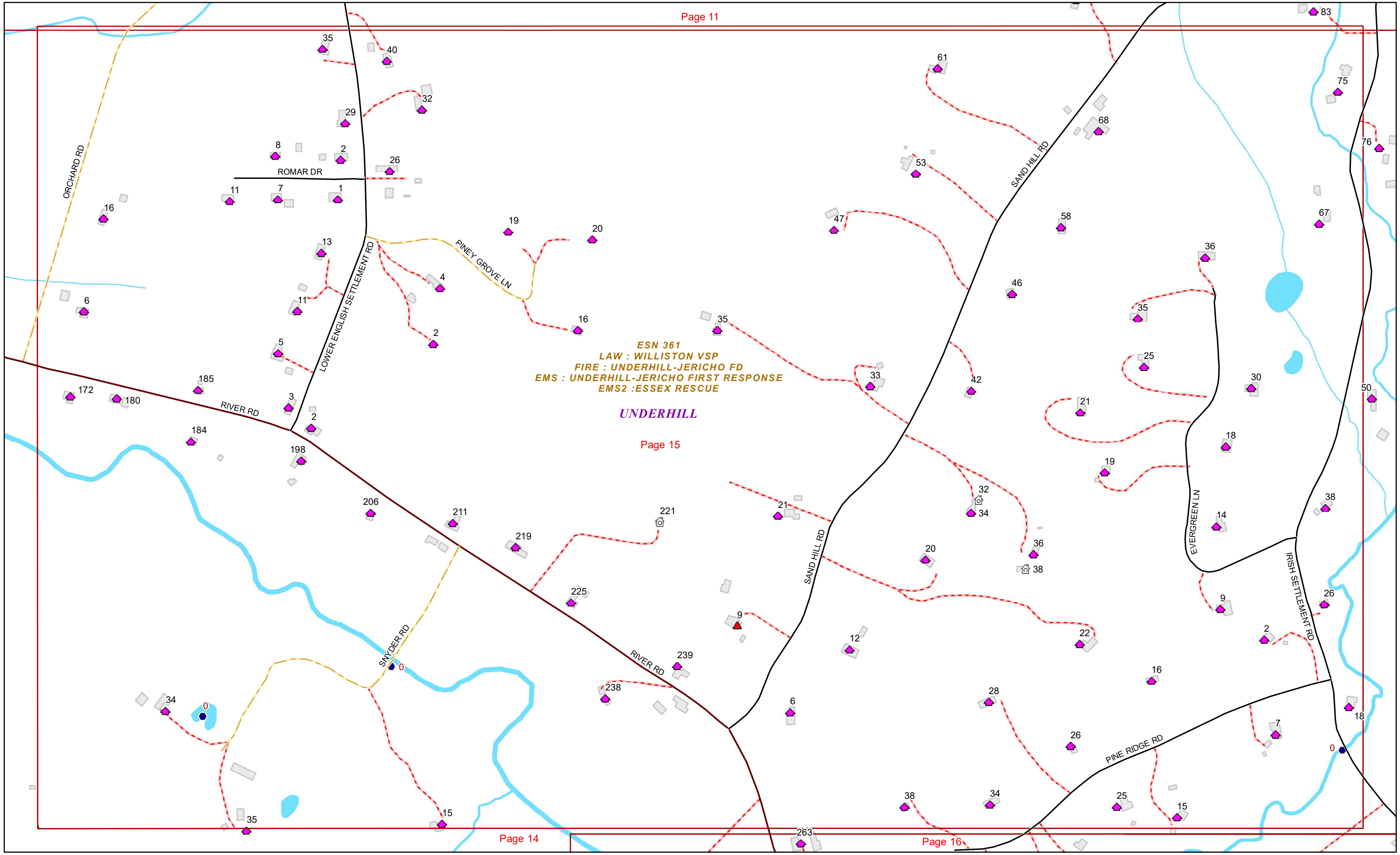
**ESN 450**  
LAW : WILLISTON VSP  
FIRE : UNDERHILL-JERICO FD  
EMS : UNDERHILL-JERICO FIRST RESPONSE  
EMS2 : ESSEX RESCUE

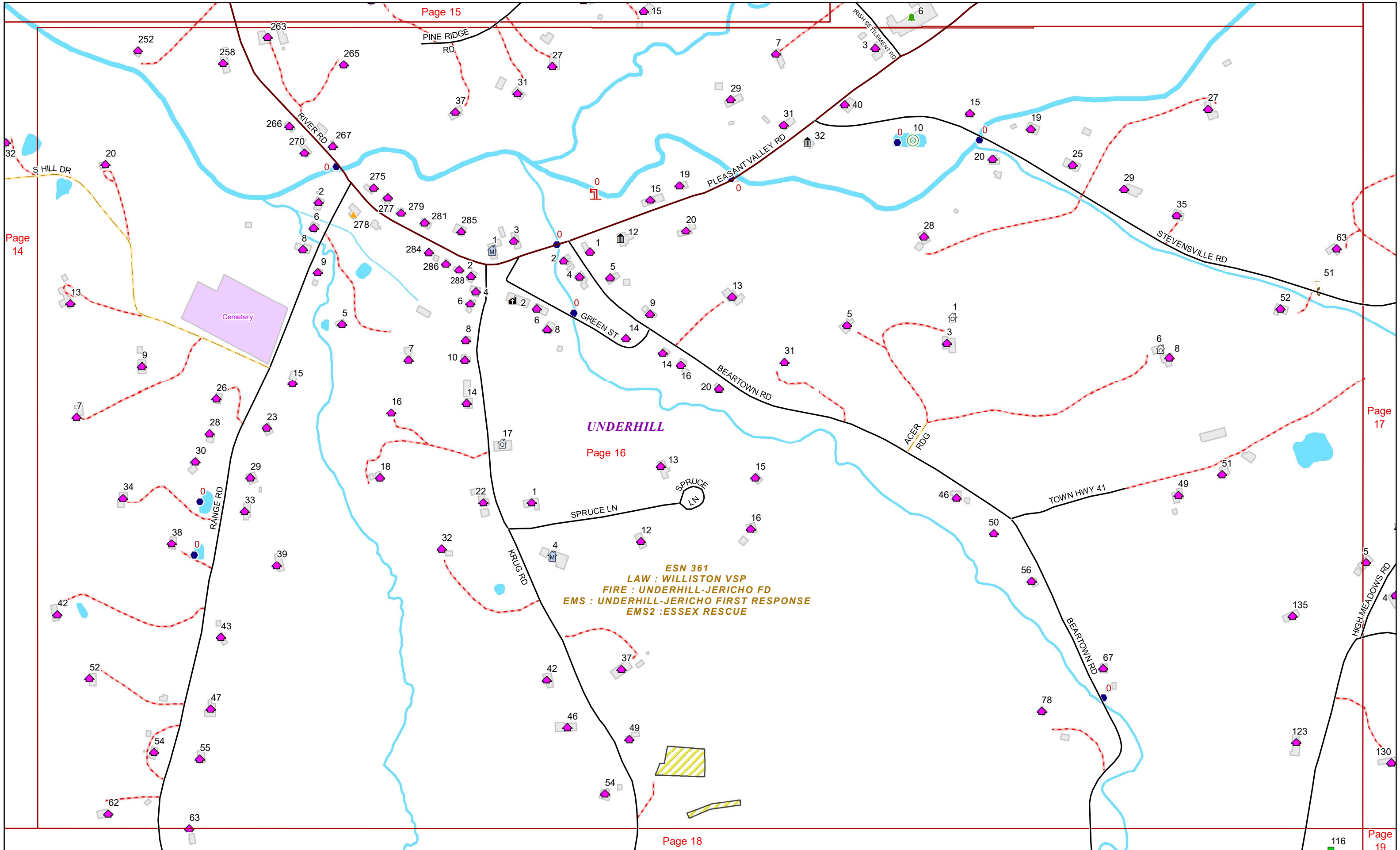
**ESN 361**  
LAW : WILLISTON VSP  
FIRE : UNDERHILL-JERICO FD  
EMS : UNDERHILL-JERICO FIRST RESPONSE  
EMS2 : ESSEX RESCUE



ESN 361  
LAW : WILLISTON VSP  
FIRE : UNDERHILL-JERICO FD  
EMS : UNDERHILL-JERICO FIRST RESPONSE  
EMS2 : ESSEX RESCUE

**UNDERHILL**





ESN 361  
LAW : WILLISTON VSP  
FIRE : UNDERHILL-JERICO FD  
EMS : UNDERHILL-JERICO FIRST RESPONSE  
EMS2 : ESSEX RESCUE

Page 14

Page 15

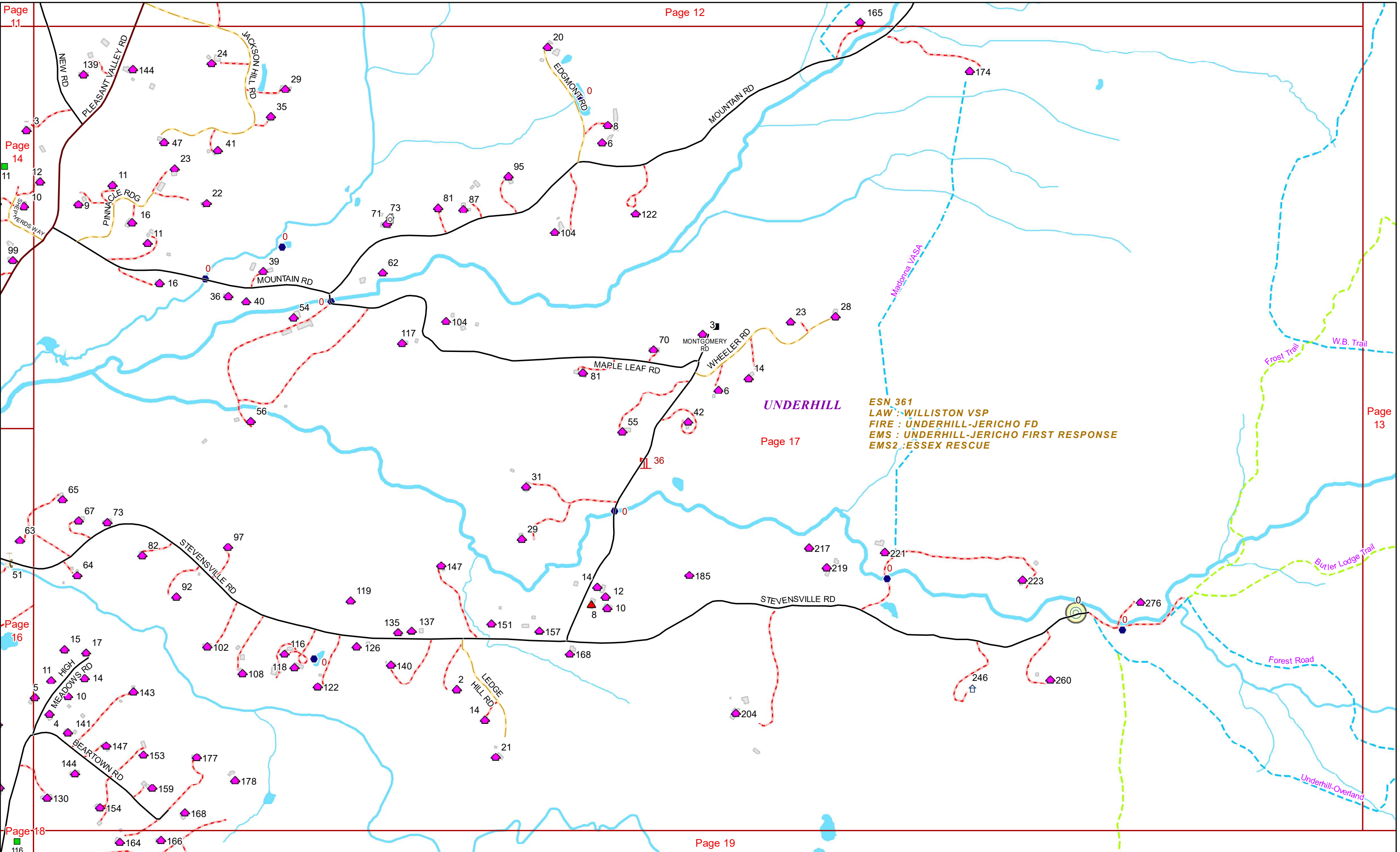
Page 16

Page 17

Page 18

Page 19





**ESN 361**  
**LAW : WILLISTON VSP**  
**FIRE : UNDERHILL-JERICO FD**  
**EMS : UNDERHILL-JERICO FIRST RESPONSE**  
**EMS2 : ESSEX RESCUE**

Page 17



ESN 450  
 LAW : WILLISTON VSP  
 FIRE : UNDERHILL-JERICO FD  
 EMS : UNDERHILL-JERICO FIRST RESPONSE  
 EMS2 : ESSEX RESCUE

ESN 361  
 LAW : WILLISTON VSP  
 FIRE : UNDERHILL-JERICO FD  
 EMS : UNDERHILL-JERICO FIRST RESPONSE  
 EMS2 : ESSEX RESCUE

JERICO

UNDERHILL

ETHAN ALLEN RD

CASTLE TRL

ENGINEER LN

POOR FARM RD

PORCUPINE PASS

FEIGEL HILL RD

WEST BOLTON RD

RANGE RD

KRUG RD

BEARTOWN RD

218 214  
 201  
 225 175  
 159

790 791  
 799 795  
 819 855

555

620

11

54

64

84

95

93

116

108

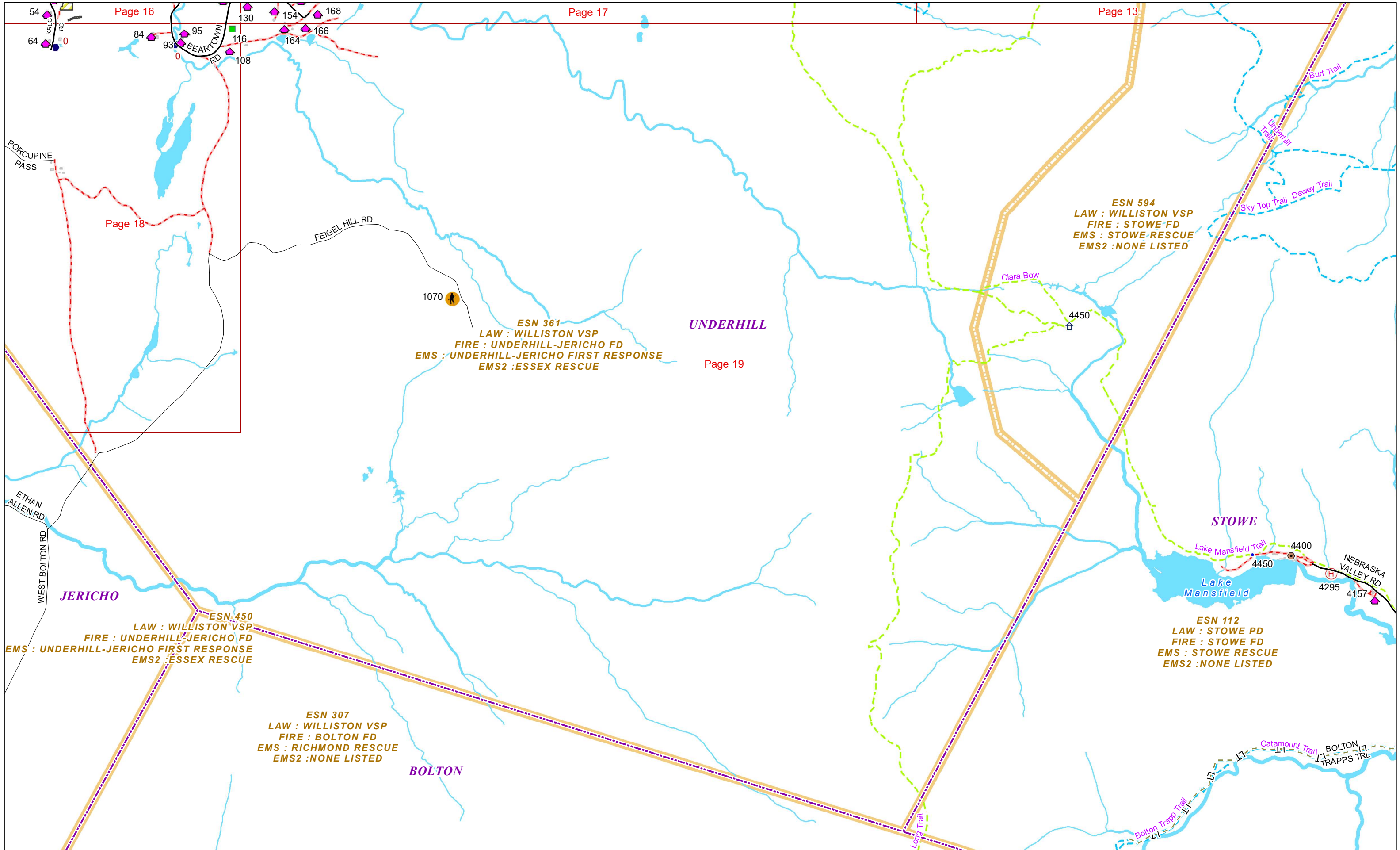
164

166

168







Page 16

Page 17

Page 13

Page 18

Page 19

**ESN 361**  
LAW : WILLISTON VSP  
FIRE : UNDERHILL-JERICO FD  
EMS : UNDERHILL-JERICO FIRST RESPONSE  
EMS2 : ESSEX RESCUE

**ESN 594**  
LAW : WILLISTON VSP  
FIRE : STOWE FD  
EMS : STOWE RESCUE  
EMS2 : NONE LISTED

**ESN 450**  
LAW : WILLISTON VSP  
FIRE : UNDERHILL-JERICO FD  
EMS : UNDERHILL-JERICO FIRST RESPONSE  
EMS2 : ESSEX RESCUE

**ESN 307**  
LAW : WILLISTON VSP  
FIRE : BOLTON FD  
EMS : RICHMOND RESCUE  
EMS2 : NONE LISTED

**ESN 112**  
LAW : STOWE PD  
FIRE : STOWE FD  
EMS : STOWE RESCUE  
EMS2 : NONE LISTED

