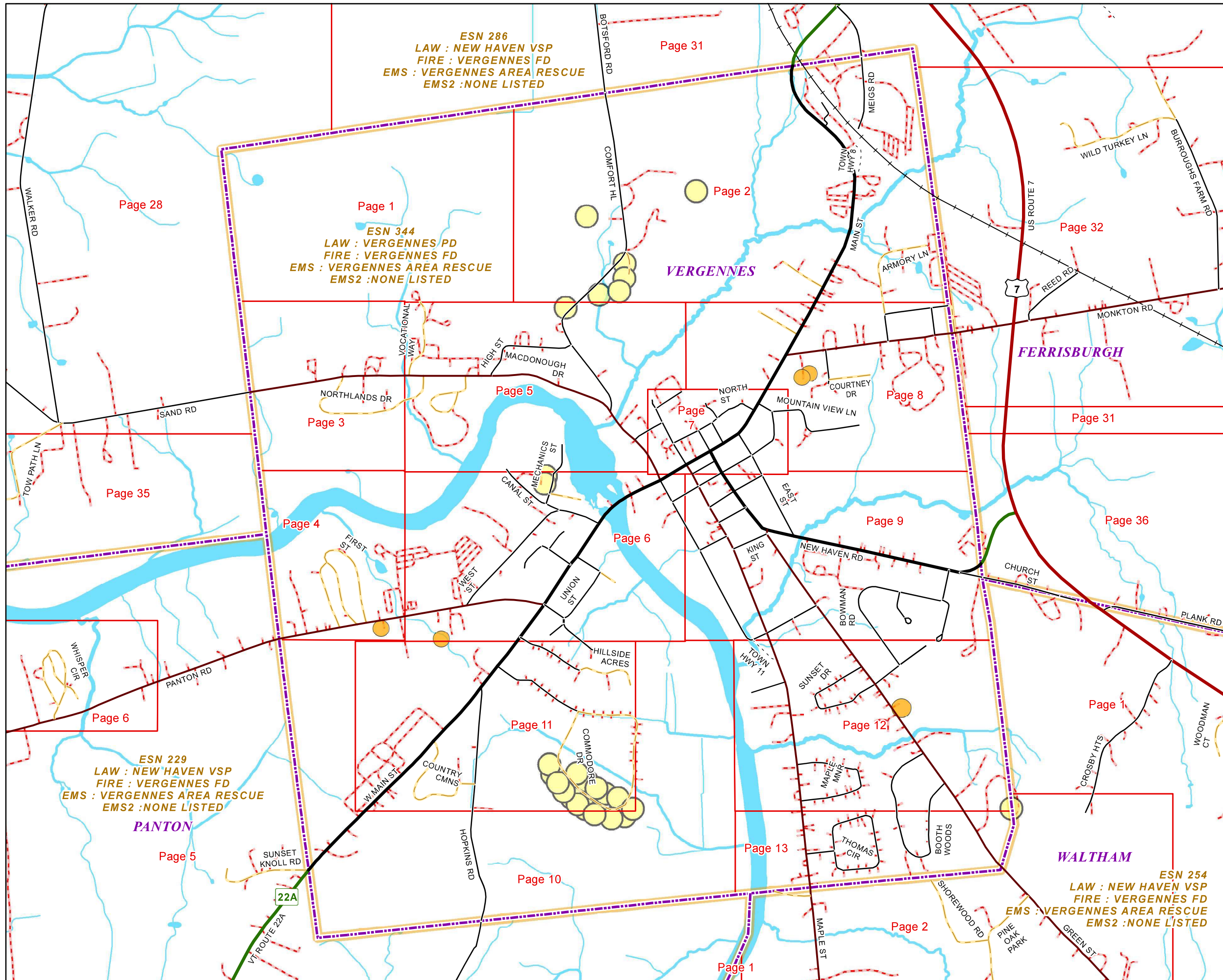


# VERMONT E9-1-1 MapBook

## Vergennes



### E9-1-1 MapBook with GIS Data

Use constraints: The 9-1-1 related data layers (Esites, Landmarks, Roads, Driveways, Footprints, Atlas Sheets, ESZ, etc.) were developed and designed for Enhanced 9-1-1 purposes only. The user should understand that the nature of the Enhanced 9-1-1 data layers means they are never complete. **Each municipal government is responsible for maintenance of the E9-1-1 database.** Other data (non-E9-1-1 related) used in the Vermont E9-1-1 MapBook is acquired from the Vermont Center for Geographic Information (VCGI) ([vcgi.vermont.gov](http://vcgi.vermont.gov)) and local Regional Planning Commissions.

### Disclaimer:

This Vermont E9-1-1 MapBook and GIS data is for general reference only. Data layers that appear on the map may or may not be accurate, current or otherwise reliable. The E9-1-1 Board and the State of Vermont make no representations of any kind, including but not limited to the warranties of merchantability or fitness for a particular use, not are any such warranties to be implied with respect to the GIS data and MapBook.

### For Questions/Updates:




















Contact VT Enhanced 9-1-1 Board:  
Phone: 802-828-4911  
Email: [e911.info@vermont.gov](mailto:e911.info@vermont.gov)  
Website: [e911.vermont.gov](http://e911.vermont.gov)

**5/17/2023**







# Legend

## Roads

-  Interstate Highway
-  US Highway
-  State Highway
-  Town Highway Class 1
-  Town Highway Class 2
-  Town Highway Class 3
-  Town Highway Class 4
-  Private
-  Driveway
-  Discontinued Road
-  Legal Trail
-  Ferry
-  Military - no public access
-  National Forest Highway
-  State Forest Highway
-  Proposed
-  Rivers
-  Driveways
-  Railroad

## Hydrants

-  Drafting Site
-  Dry Hydrant
-  Municipal Hydrant
-  Pressurized Hydrant

## Townline





## Emergency Service Zones



## FootPrints

-  Airport
-  Solar Field
-  Alpine Trail Easiest
-  Alpine Trail Intermediate
-  Alpine Trail Advanced
-  Alpine Trail Expert
-  Alpine Glade Marked
-  Alpine Glade Not Marked
-  Building
-  Farm
-  Golf Course
-  Quarry
-  Park
-  Shopping Center
-  Stadium/Arena
-  Other



























## Addressing Error





























-  Orange - Duplicated Addressed Building
-  Yellow - Unnumbered Building





























# Legend





























## ESITES




























### SITETYPE

-  \*\*COMMERCIAL
-  \*\*CULTURAL
-  \*\*EDUCATIONAL
-  \*\*GOVERNMENT
-  \*\*INDUSTRIAL
-  \*\*OTHER COMMERCIAL
-  \*\*PUBLIC GATHERING
-  \*\*UTILITY
-  ABANDONED
-  ACCESS POINT
-  ACCESSORY BARN
-  ACCESSORY BUILDING
-  AIR SUPPORT / MAINTENANCE FACILITY
-  AIR TRAFFIC CONTROL CENTER / COMMAND CENTER
-  AIRPORT TERMINAL
-  AMBULANCE SERVICE
-  AUDITORIUM / CONCERT HALL / THEATER / OPERA HOUSE
-  BANK
-  BOAT RAMP / DOCK
-  BORDER CROSSING
-  BORDER PATROL
-  BREWERY
-  BUS STATION / DISPATCH FACILITY
-  CAMP
-  CAMPGROUND
-  CEMETERY

-  CITY / TOWN HALL
-  COAST GUARD
-  COLLEGE / UNIVERSITY
-  COMMERCIAL CONSTRUCTION SERVICE
-  COMMERCIAL FARM
-  COMMERCIAL GARAGE
-  COMMERCIAL W/RESIDENCE
-  COMMUNICATION BOX
-  COMMUNICATION TOWER
-  COMMUNITY / RECREATION FACILITY
-  CONDOMINIUM
-  COURT HOUSE
-  CUSTOMS SERVICE
-  DAY CARE FACILITY
-  DEVELOPMENT SITE
-  EBS TOWER
-  EMERGENCY PHONE / CALLBOX
-  FAIR / EXHIBITION/ RODEO GROUNDS
-  FERRY TERMINAL / DISPATCH FACILITY
-  FIRE STATION
-  FISH FARM / HATCHERY
-  FITNESS FACILITY
-  FOOD DISTRIBUTION CENTER
-  GAS STATION
-  GATED W/BUILDING
-  GATED W/O BUILDING
-  GOLF COURSE
-  GRAVEL PIT / QUARRY / MINE

-  GREENHOUSE / NURSERY
-  GROCERY STORE
-  HARBOR / MARINA
-  HAZARDOUS MATERIALS FACILITY
-  HAZARDOUS STORAGE FACILITY
-  HEALTH CLINIC
-  HELIPAD / HELIPORT / HELISPOT
-  HISTORIC SITE / POINT OF INTEREST
-  HOSPITAL / MEDICAL CENTER
-  HOUSE OF WORSHIP
-  HYDROELECTRIC FACILITY
-  ICE ARENA
-  INSTITUTIONAL RESIDENCE / DORM / BARRACKS
-  LANDFILL
-  LAW ENFORCEMENT
-  LIBRARY
-  LODGING B&B / HOTEL / MOTEL / INN
-  LOOKOUT TOWER
-  LUMBER MILL / SAW MILL
-  MANUFACTURING FACILITY
-  MOBILE HOME
-  MORGUE
-  MULTI-FAMILY DWELLING
-  MUSEUM
-  NATIONAL GUARD /
-  NUCLEAR FACILITY
-  NURSING HOME / LONG TERM CARE
-  OFFICE BUILDING

-  OIL / GAS FACILITY
-  OTHER
-  OTHER RESIDENTIAL
-  OUTPATIENT CLINIC
-  PARK AND RIDE / COMMUTER
-  PHARMACY
-  PICNIC AREA
-  POST OFFICE
-  PRISON / CORRECTIONAL FACILITY
-  PRIVATE AND EXPRESS SHIPPING FACILITY
-  PSAP
-  PUBLIC BEACH
-  PUBLIC TELEPHONE
-  PUBLIC WATER SUPPLY INTAKE
-  PUBLIC WATER SUPPLY WELL
-  PUMP STATION
-  RACE TRACK / DRAGSTRIP
-  RAILROAD STATION
-  RESIDENTIAL FARM
-  REST STOP / ROADSIDE PARK
-  RESTAURANT
-  RETAIL FACILITY
-  RV HOOKUP
-  SCHOOL K / 12
-  SEASONAL HOME
-  SHOOTING RANGE
-  SINGLE FAMILY DWELLING
-  SKI AREA / ALPINE

-  SOLAR FACILITY
-  SPORTS ARENA /
-  STATE CAPITOL
-  STATE GARAGE
-  STATE GOVERNMENT FACILITY
-  STATE PARK
-  STORAGE UNITS
-  SUBSTATION
-  SUGARHOUSE
-  TEMPORARY STRUCTURE
-  TOWN GARAGE
-  TOWN OFFICE
-  TRAILHEAD
-  TRANSFER STATION
-  UNKNOWN
-  US FOREST FACILITY
-  US GOVERNMENT FACILITY
-  UTILITY POLE W/PHONE
-  VETERINARY HOSPITAL / CLINIC
-  VISITOR / INFORMATION CENTER
-  WAREHOUSE
-  WASTE / BIOMASS FACILITY
-  WASTEWATER TREATMENT PLANT
-  WATER TANK
-  WATER TOWER
-  WIND FACILITY / WIND TOWER
-  YOUTH CAMP

## VERGENNES Road Name Index

ROAD NAME	PAGE(S)	ROAD NAME	PAGE(S)	ROAD NAME	PAGE(S)
ADELE DR	9	GREEN MOUNTAIN DR	6	ROBERTS ST	9
ALDEN PL	7	GREEN ST	7,9,12	S MAPLE ST	2,7,9,12
ARMORY LN	2,8	HIGH ST	5	S WATER ST	6,9
BATTERY HL	7	HILLSIDE ACRES	6,11	SCHOOL ST	6,7
BOMBARD PL	6	HOPKINS RD	5,11	SCOVEL LN	6
BOOSKA CT	9,12	ICE HOUSE CT	12	SECOND ST	4
BOOTH WOODS	12	KING ST	9	SHERMAN RDG	2
BOWMAN RD	9,12	MACDONOUGH DR	3,5,7	SHORT ST	9
CANAL ST	6	MAIN ST	2,6,7,8	SPRING ST	9
CATARACT PL	6	MAPLE MNR	12	SUNSET DR	12
CHURCH ST	36	MEADOW LN	8	THIRD ST	4
COMFORT HL	5,31	MEADOWBROOK RD	7	THOMAS CIR	13
COMMODORE DR	10,11	MECHANICS ST	6	THORNWOOD LN	8
COUNTRY CMNS	11	MEIGS RD	31	TOWN HWY	7
COURTNEY DR	8	MONKTON RD	8	TOWN HWY 11	12
COVENTRY LN	2	MOUNTAIN VIEW LN	7	TOWN HWY 8	2
CRESCENT DR	8	N GREEN ST	7	UNION ST	6
CROSBY CT	9	N MAPLE ST	7	VICTORY ST	9
DEPOT RD	2	NEW HAVEN RD	9	VOCATIONAL WAY	1
EAST ST	7,9	NORTH ST	7	W MAIN ST	5,6,11
ELM ST	6	NORTHLANDS DR	5	WALKER AVE	8
FIRST ST	4	PANTON RD	4,6	WEST ST	6
FORESTRY LN	5	PARK ST	7	WHITE ST	6
GREEN MEADOW ACRES	12	PROSPECT ST	6		

*FERRISBURGH*

ESN 286  
LAW : NEW HAVEN VSP  
FIRE : VERGENNES FD  
EMS : VERGENNES AREA RESCUE  
EMS2 : NONE LISTED

*VERGENNES*

Page 1

ESN 344  
LAW : VERGENNES PD  
FIRE : VERGENNES FD  
EMS : VERGENNES AREA RESCUE  
EMS2 : NONE LISTED

Page 2



Page 3

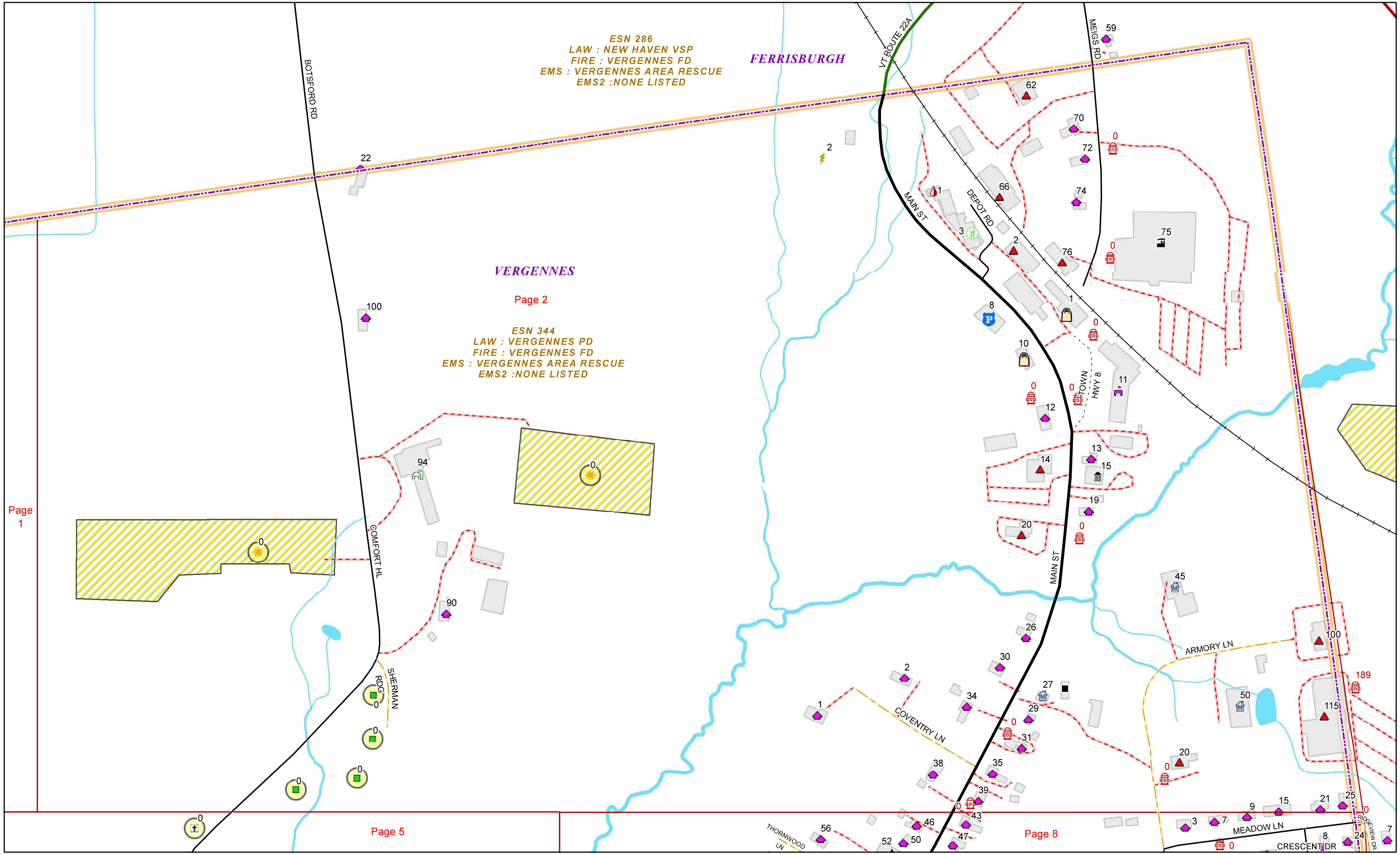
Page 5

Page 1

Date: 5/17/2023

1 in = 229 feet





ESN 286  
LAW : NEW HAVEN VSP  
FIRE : VERGENNES FD  
EMS : VERGENNES AREA RESCUE  
EMS2 : NONE LISTED

**VERGENNES**

Page 2

ESN 344  
LAW : VERGENNES PD  
FIRE : VERGENNES FD  
EMS : VERGENNES AREA RESCUE  
EMS2 : NONE LISTED

Page 1

Page 5

Page 8



**VERGENNES**

**ESN 344**  
LAW : VERGENNES PD  
FIRE : VERGENNES FD  
EMS : VERGENNES AREA RESCUE  
EMS2 : NONE LISTED

VOCATIONAL WAY

MACDONOUGH DR

**FERRISBURGH**

SAND RD

**ESN 286**  
LAW : NEW HAVEN VSP  
FIRE : VERGENNES FD  
EMS : VERGENNES AREA RESCUE  
EMS2 : NONE LISTED

FORESTRY LN

NORTHLANDS DR



ESN 344  
LAW : VERGENNES PD  
FIRE : VERGENNES FD  
EMS : VERGENNES AREA RESCUE  
EMS2 : NONE LISTED

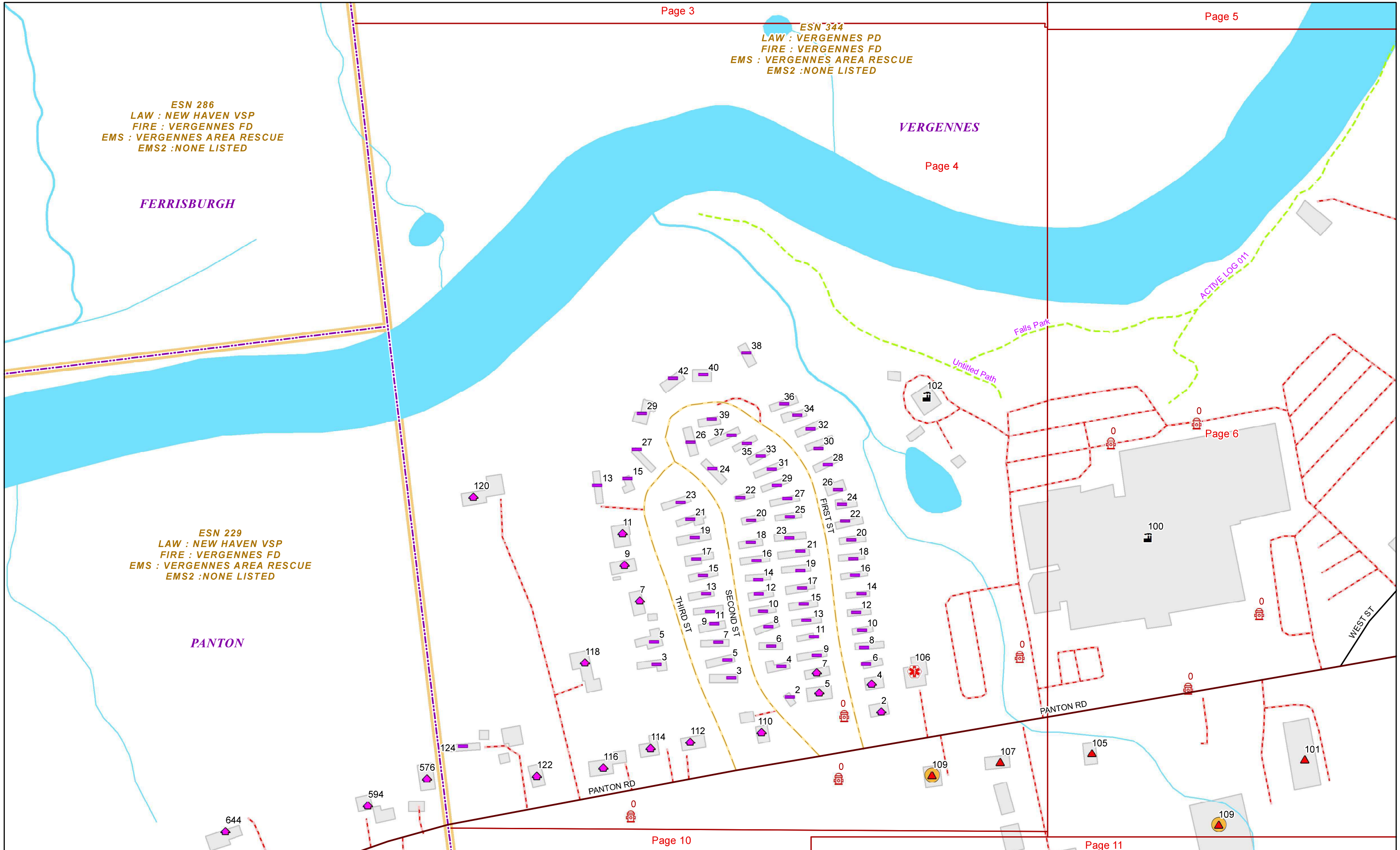
ESN 286  
LAW : NEW HAVEN VSP  
FIRE : VERGENNES FD  
EMS : VERGENNES AREA RESCUE  
EMS2 : NONE LISTED

VERGENNES

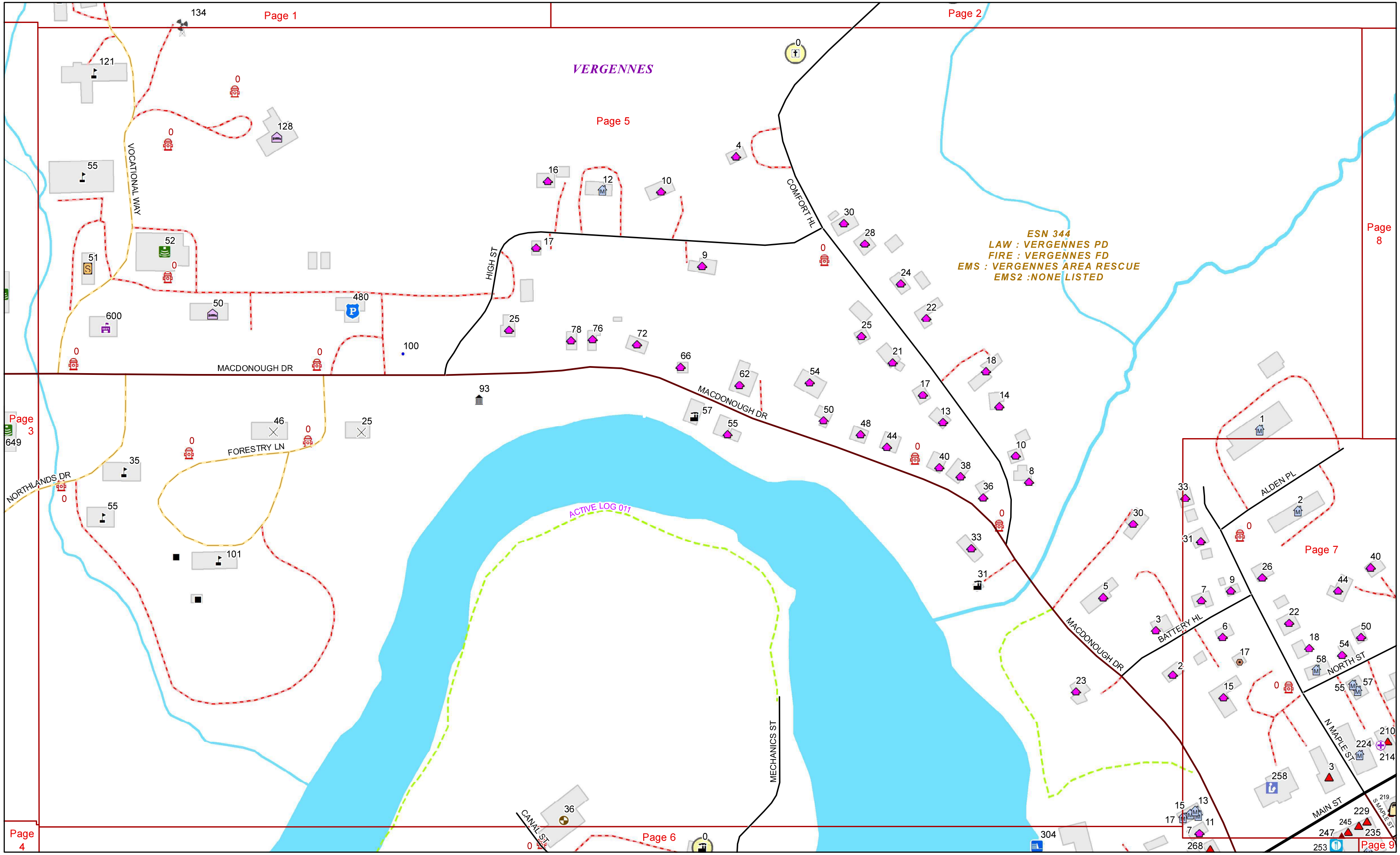
FERRISBURGH

ESN 229  
LAW : NEW HAVEN VSP  
FIRE : VERGENNES FD  
EMS : VERGENNES AREA RESCUE  
EMS2 : NONE LISTED

PANTON







VERGENNES

ESN 344  
LAW : VERGENNES PD  
FIRE : VERGENNES FD  
EMS : VERGENNES AREA RESCUE  
EMS2 : NONE LISTED

ACTIVE LOG 071

Page 1

Page 2

Page 5

Page 8

Page 3

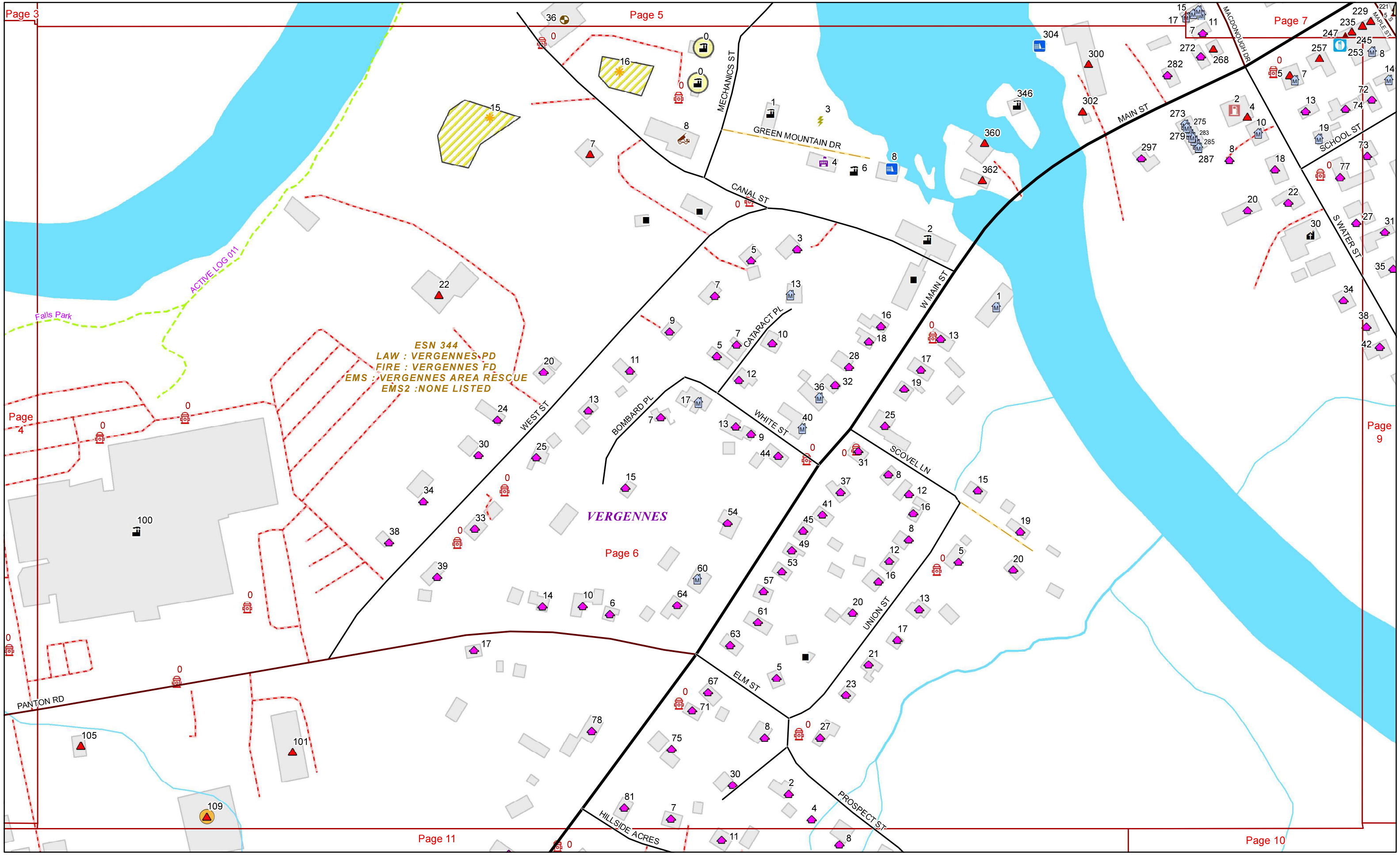
Page 7

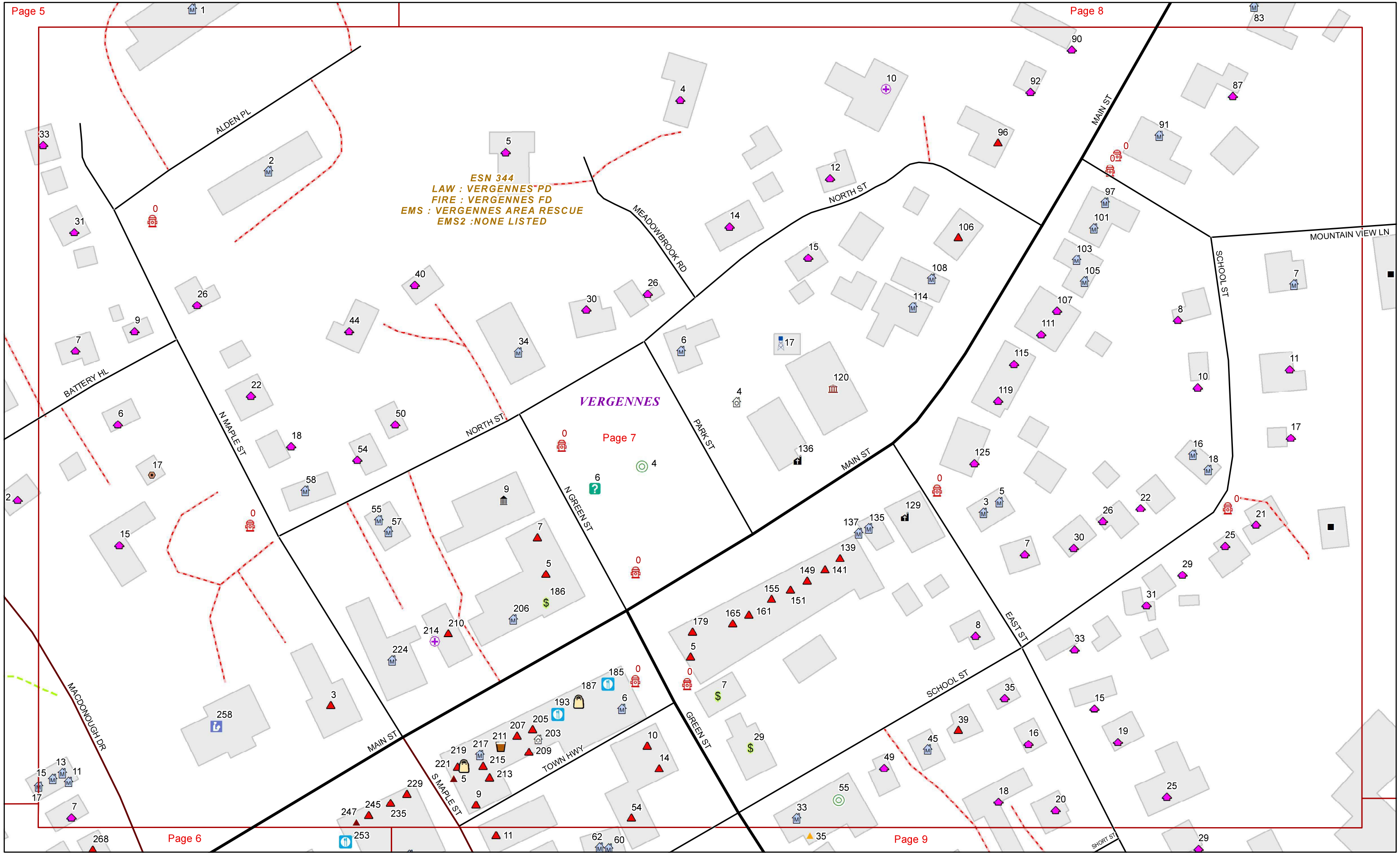
Page 4

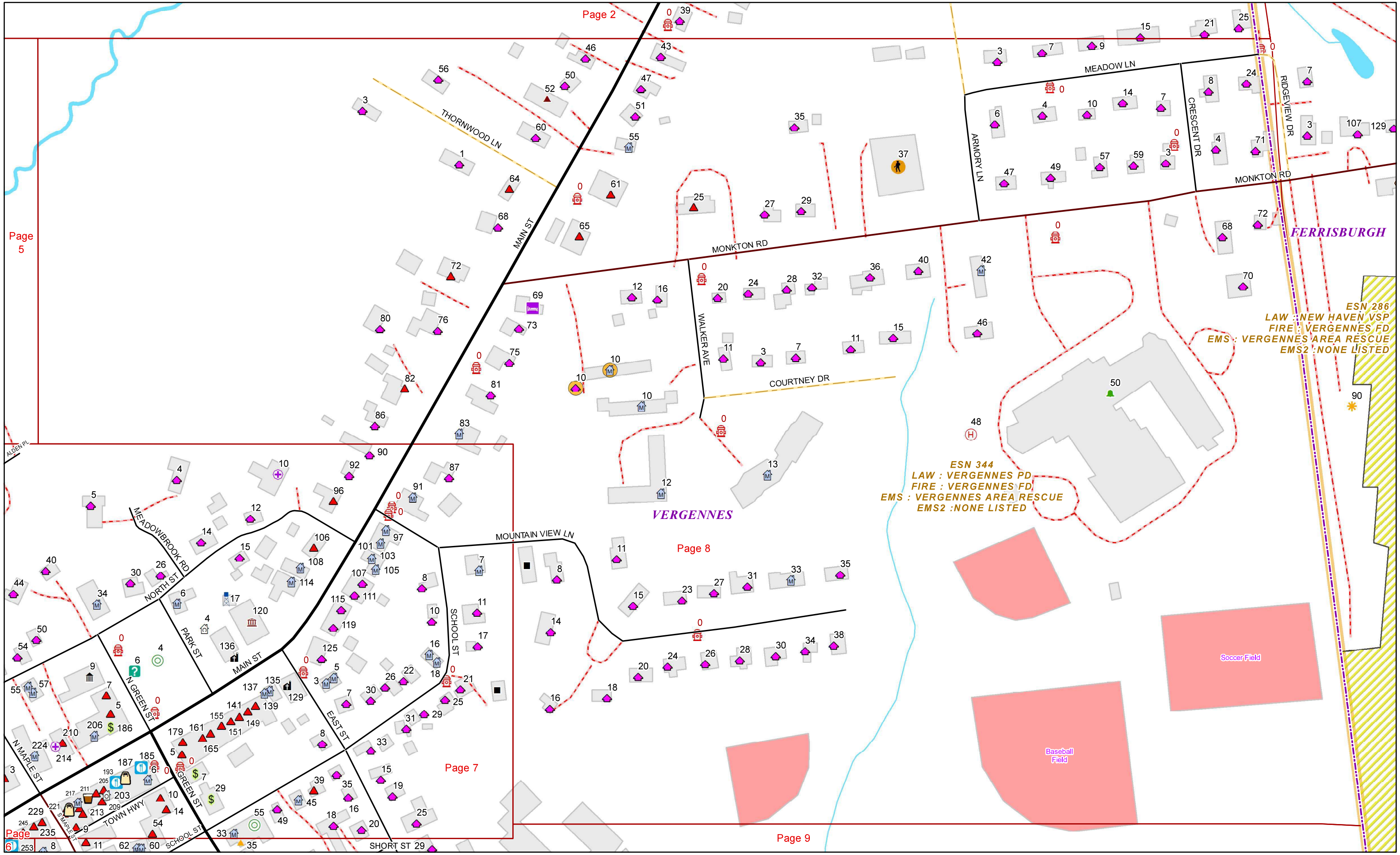
Page 6

Page 9









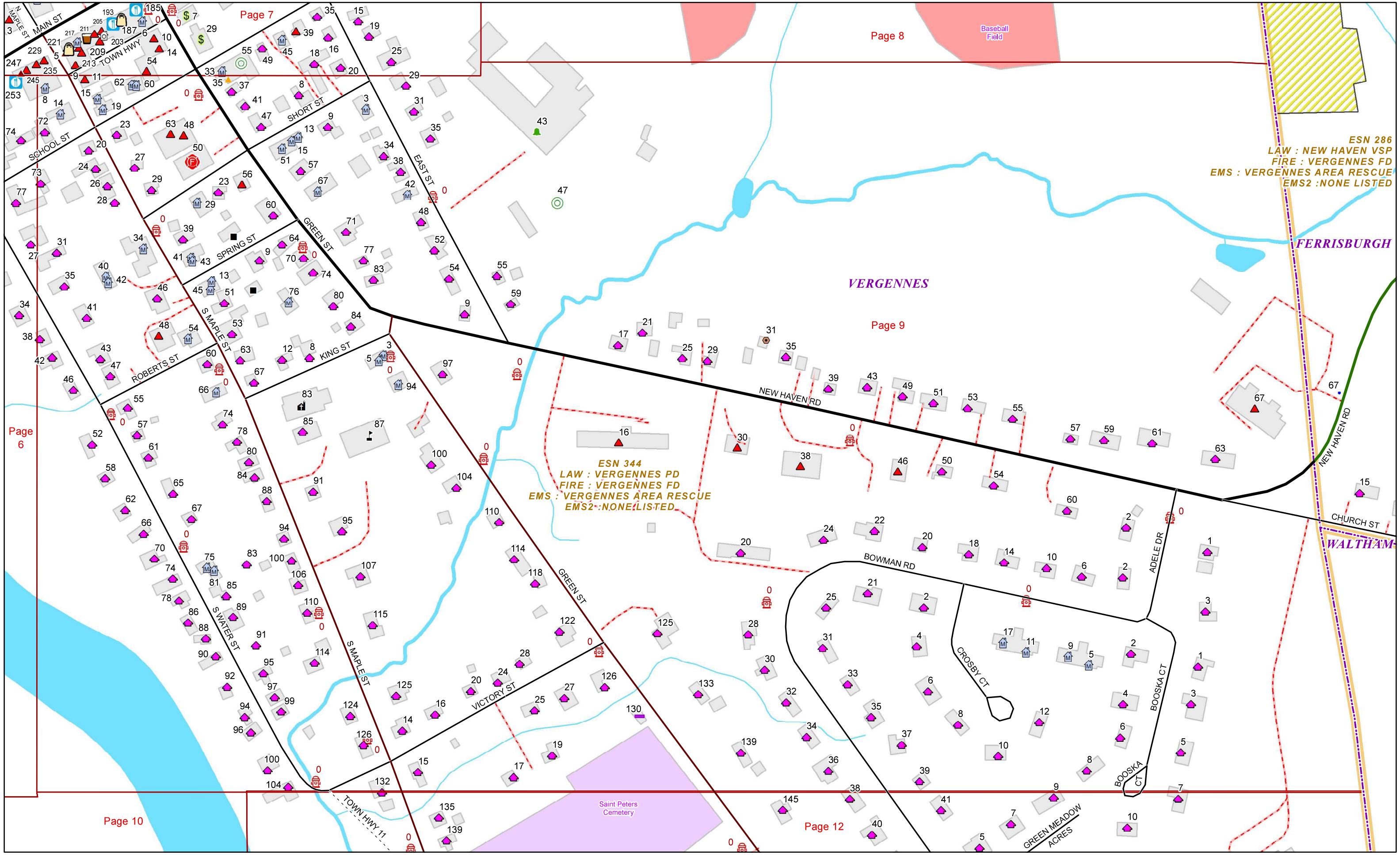
ESN 286  
LAW : NEW HAVEN VSP  
FIRE : VERGENNES FD  
EMS : VERGENNES AREA RESCUE  
EMS2 : NONE LISTED

ESN 344  
LAW : VERGENNES PD  
FIRE : VERGENNES FD  
EMS : VERGENNES AREA RESCUE  
EMS2 : NONE LISTED

Soccer Field

Baseball Field

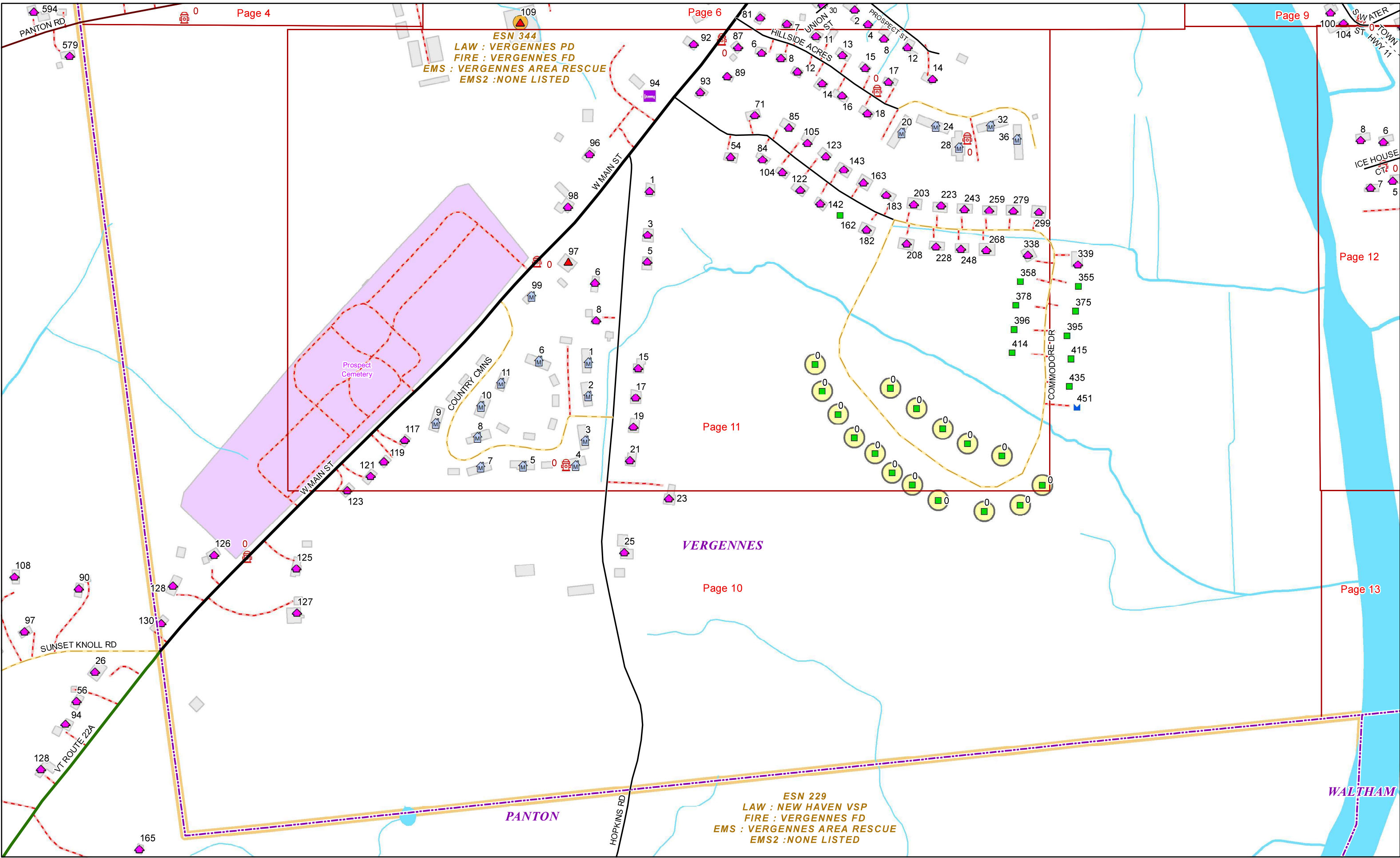




ESN 286  
LAW : NEW HAVEN VSP  
FIRE : VERGENNES FD  
EMS : VERGENNES AREA RESCUE  
EMS2 : NONE LISTED

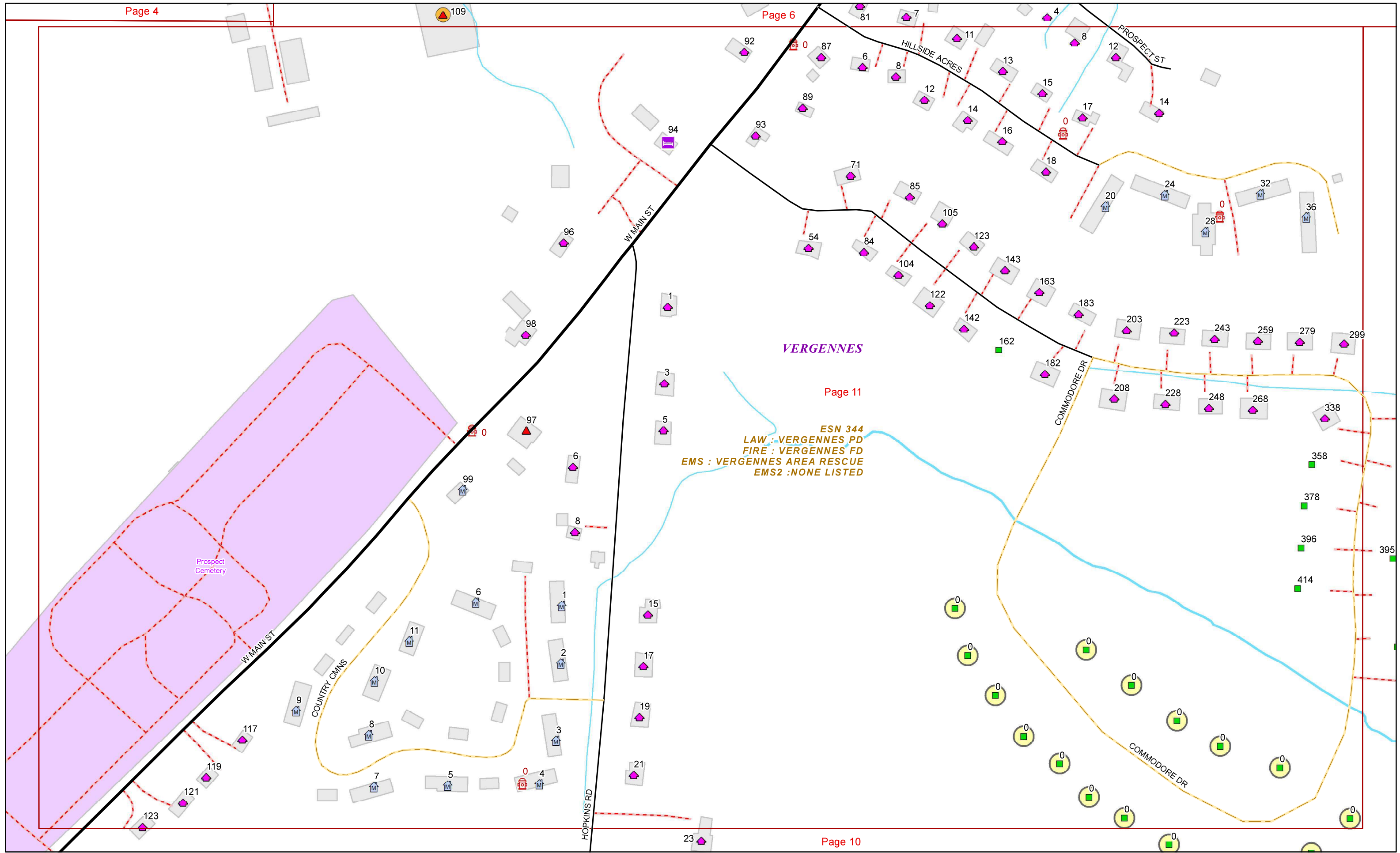
ESN 344  
LAW : VERGENNES PD  
FIRE : VERGENNES FD  
EMS : VERGENNES AREA RESCUE  
EMS2 : NONE LISTED

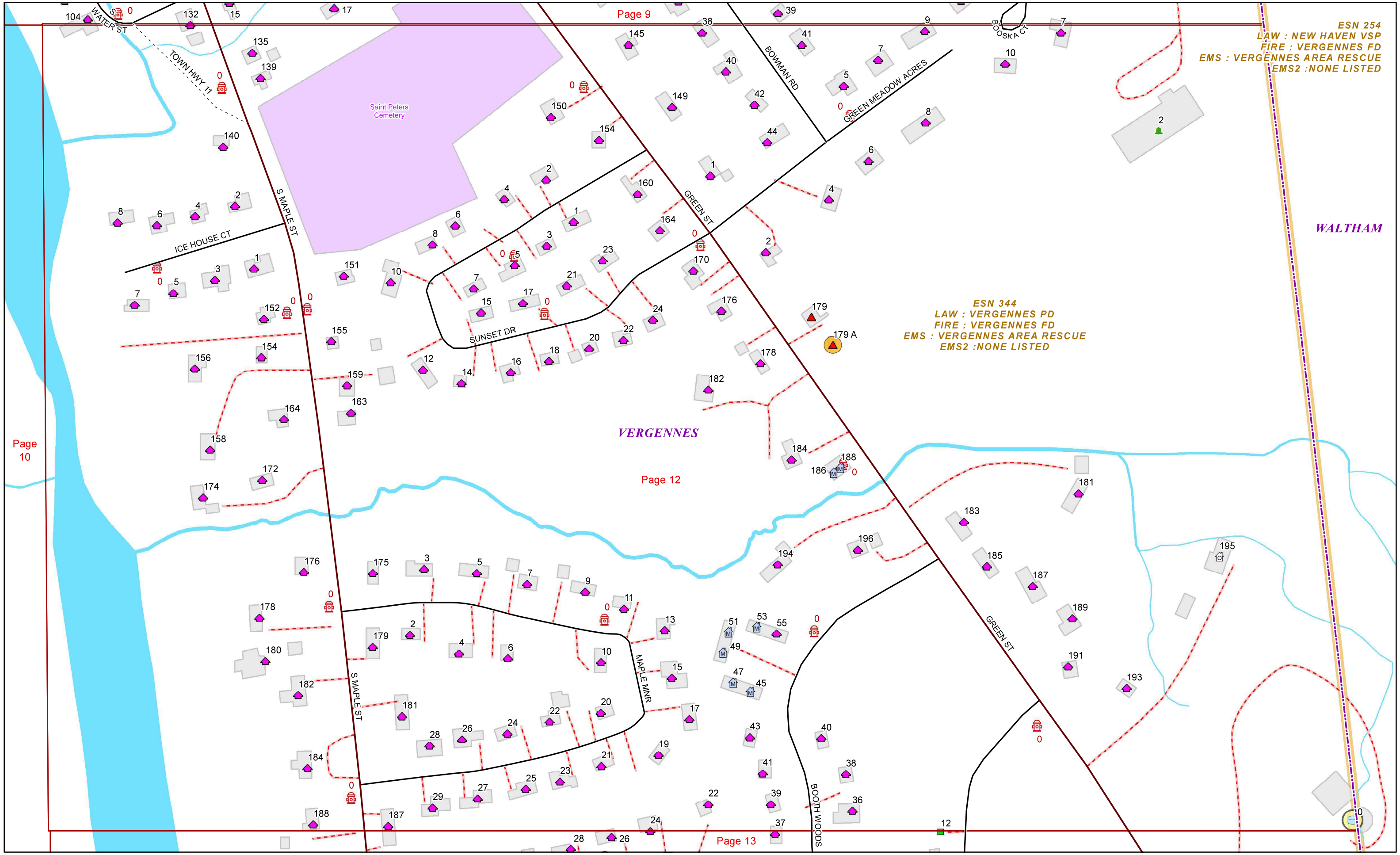




VERGENNES

ESN 344  
LAW : VERGENNES PD  
FIRE : VERGENNES FD  
EMS : VERGENNES AREA RESCUE  
EMS2 : NONE LISTED





ESN 254  
LAW : NEW HAVEN VSP  
FIRE : VERGENNES FD  
EMS : VERGENNES AREA RESCUE  
EMS2 : NONE LISTED

ESN 344  
LAW : VERGENNES PD  
FIRE : VERGENNES FD  
EMS : VERGENNES AREA RESCUE  
EMS2 : NONE LISTED

Page 10

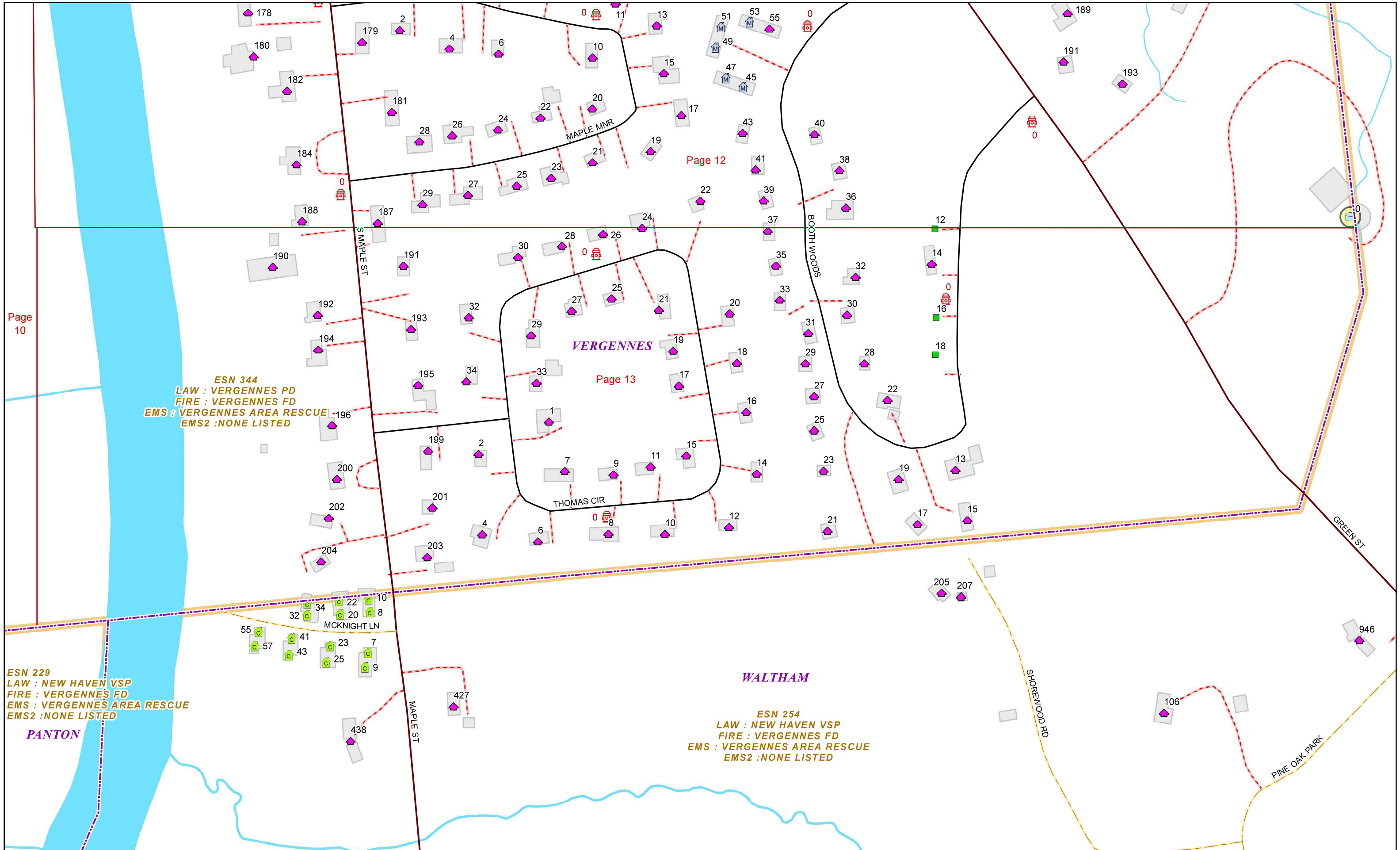
Page 9

Page 12

Page 13







Page 10

Page 12

Page 13

ESN 344  
 LAW : VERGENNES PD  
 FIRE : VERGENNES FD  
 EMS : VERGENNES AREA RESCUE  
 EMS2 : NONE LISTED

ESN 229  
 LAW : NEW HAVEN VSP  
 FIRE : VERGENNES FD  
 EMS : VERGENNES AREA RESCUE  
 EMS2 : NONE LISTED

ESN 254  
 LAW : NEW HAVEN VSP  
 FIRE : VERGENNES FD  
 EMS : VERGENNES AREA RESCUE  
 EMS2 : NONE LISTED

