



# VERMONT E9-1-1 MapBook

## Victory

### E9-1-1 MapBook with GIS Data

Use constraints: The 9-1-1 related data layers (Esites, Landmarks, Roads, Driveways, Footprints, Atlas Sheets, ESZ, etc.) were developed and designed for Enhanced 9-1-1 purposes only. The user should understand that the nature of the Enhanced 9-1-1 data layers means they are never complete. **Each municipal government is responsible for maintenance of the E9-1-1 database.** Other data (non-E9-1-1 related) used in the Vermont E9-1-1 MapBook is acquired from the Vermont Center for Geographic Information (VCGI) ([vcgi.vermont.gov](http://vcgi.vermont.gov)) and local Regional Planning Commissions.

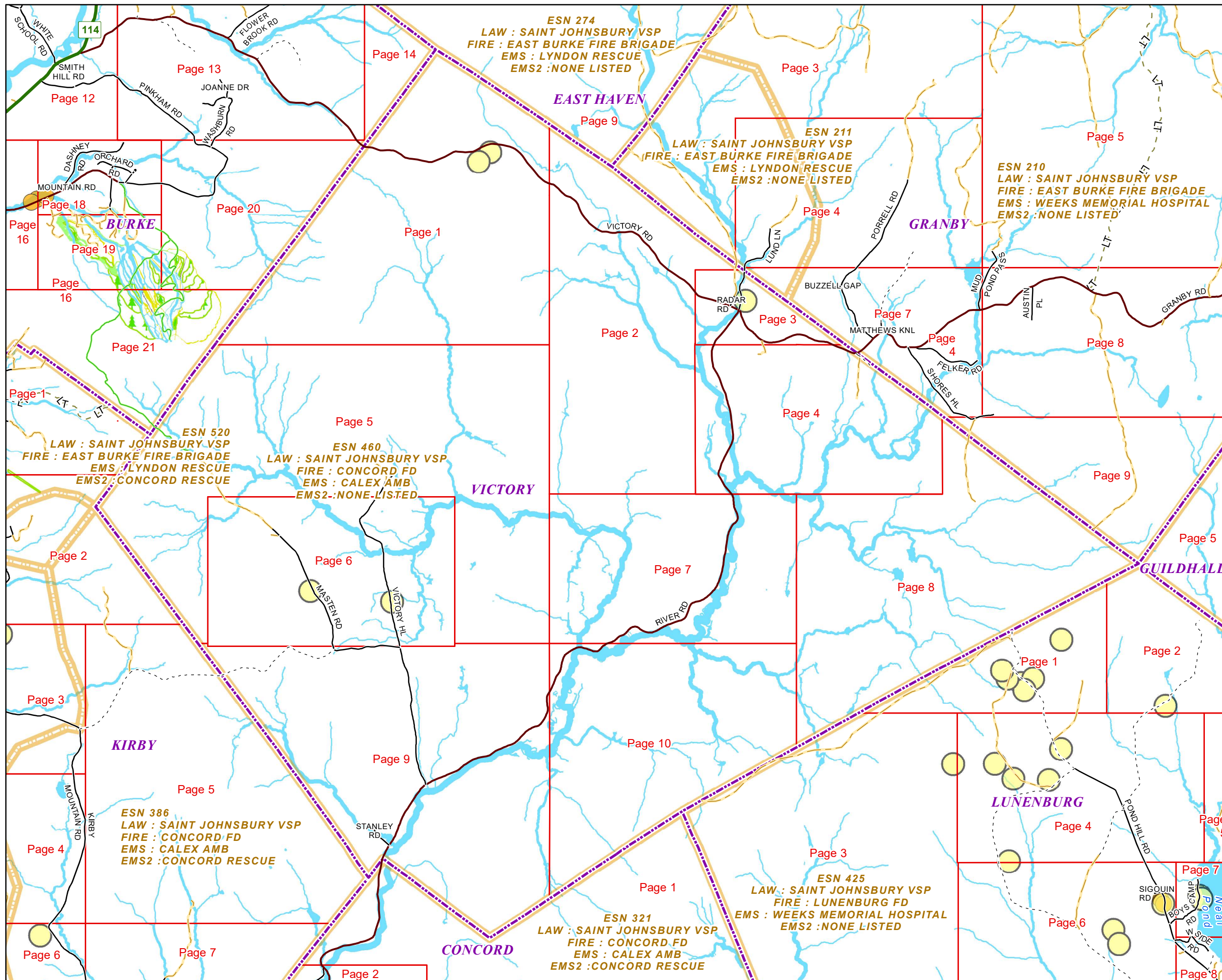
### Disclaimer:

This Vermont E9-1-1 MapBook and GIS data is for general reference only. Data layers that appear on the map may or may not be accurate, current or otherwise reliable. The E9-1-1 Board and the State of Vermont make no representations of any kind, including but not limited to the warranties of merchantability or fitness for a particular use, not are any such warranties to be implied with respect to the GIS data and MapBook.

### For Questions/Updates:

Contact VT Enhanced 9-1-1 Board:  
Phone: 802-828-4911  
Email: [e911.info@vermont.gov](mailto:e911.info@vermont.gov)  
Website: [e911.vermont.gov](http://e911.vermont.gov)



























**11/23/2022**



























































# Legend





























## ESITES




























### SITETYPE

-  \*\*COMMERCIAL
-  \*\*CULTURAL
-  \*\*EDUCATIONAL
-  \*\*GOVERNMENT
-  \*\*INDUSTRIAL
-  \*\*OTHER COMMERCIAL
-  \*\*PUBLIC GATHERING
-  \*\*UTILITY
-  ABANDONED
-  ACCESS POINT
-  ACCESSORY BARN
-  ACCESSORY BUILDING
-  AIR SUPPORT / MAINTENANCE FACILITY
-  AIR TRAFFIC CONTROL CENTER / COMMAND CENTER
-  AIRPORT TERMINAL
-  AMBULANCE SERVICE
-  AUDITORIUM / CONCERT HALL / THEATER / OPERA HOUSE
-  BANK
-  BOAT RAMP / DOCK
-  BORDER CROSSING
-  BORDER PATROL
-  BREWERY
-  BUS STATION / DISPATCH FACILITY
-  CAMP
-  CAMPGROUND
-  CEMETERY

-  CITY / TOWN HALL
-  COAST GUARD
-  COLLEGE / UNIVERSITY
-  COMMERCIAL CONSTRUCTION SERVICE
-  COMMERCIAL FARM
-  COMMERCIAL GARAGE
-  COMMERCIAL W/RESIDENCE
-  COMMUNICATION BOX
-  COMMUNICATION TOWER
-  COMMUNITY / RECREATION FACILITY
-  CONDOMINIUM
-  COURT HOUSE
-  CUSTOMS SERVICE
-  DAY CARE FACILITY
-  DEVELOPMENT SITE
-  EBS TOWER
-  EMERGENCY PHONE / CALLBOX
-  FAIR / EXHIBITION/ RODEO GROUNDS
-  FERRY TERMINAL / DISPATCH FACILITY
-  FIRE STATION
-  FISH FARM / HATCHERY
-  FITNESS FACILITY
-  FOOD DISTRIBUTION CENTER
-  GAS STATION
-  GATED W/BUILDING
-  GATED W/O BUILDING
-  GOLF COURSE
-  GRAVEL PIT / QUARRY / MINE

-  GREENHOUSE / NURSERY
-  GROCERY STORE
-  HARBOR / MARINA
-  HAZARDOUS MATERIALS FACILITY
-  HAZARDOUS STORAGE FACILITY
-  HEALTH CLINIC
-  HELIPAD / HELIPORT / HELISPOT
-  HISTORIC SITE / POINT OF INTEREST
-  HOSPITAL / MEDICAL CENTER
-  HOUSE OF WORSHIP
-  HYDROELECTRIC FACILITY
-  ICE ARENA
-  INSTITUTIONAL RESIDENCE / DORM / BARRACKS
-  LANDFILL
-  LAW ENFORCEMENT
-  LIBRARY
-  LODGING B&B / HOTEL / MOTEL / INN
-  LOOKOUT TOWER
-  LUMBER MILL / SAW MILL
-  MANUFACTURING FACILITY
-  MOBILE HOME
-  MORGUE
-  MULTI-FAMILY DWELLING
-  MUSEUM
-  NATIONAL GUARD /
-  NUCLEAR FACILITY
-  NURSING HOME / LONG TERM CARE
-  OFFICE BUILDING




















-  OIL / GAS FACILITY
-  OTHER
-  OTHER RESIDENTIAL
-  OUTPATIENT CLINIC
-  PARK AND RIDE / COMMUTER
-  PHARMACY
-  PICNIC AREA
-  POST OFFICE
-  PRISON / CORRECTIONAL FACILITY
-  PRIVATE AND EXPRESS SHIPPING FACILITY
-  PSAP
-  PUBLIC BEACH
-  PUBLIC TELEPHONE
-  PUBLIC WATER SUPPLY INTAKE
-  PUBLIC WATER SUPPLY WELL
-  PUMP STATION
-  RACE TRACK / DRAGSTRIP
-  RAILROAD STATION
-  RESIDENTIAL FARM
-  REST STOP / ROADSIDE PARK
-  RESTAURANT
-  RETAIL FACILITY
-  RV HOOKUP
-  SCHOOL K / 12
-  SEASONAL HOME
-  SHOOTING RANGE
-  SINGLE FAMILY DWELLING
-  SKI AREA / ALPINE

-  SOLAR FACILITY
-  SPORTS ARENA /
-  STATE CAPITOL
-  STATE GARAGE
-  STATE GOVERNMENT FACILITY
-  STATE PARK
-  STORAGE UNITS
-  SUBSTATION
-  SUGARHOUSE
-  TEMPORARY STRUCTURE
-  TOWN GARAGE
-  TOWN OFFICE
-  TRAILHEAD
-  TRANSFER STATION
-  UNKNOWN
-  US FOREST FACILITY
-  US GOVERNMENT FACILITY
-  UTILITY POLE W/PHONE
-  VETERINARY HOSPITAL / CLINIC
-  VISITOR / INFORMATION CENTER
-  WAREHOUSE
-  WASTE / BIOMASS FACILITY
-  WASTEWATER TREATMENT PLANT
-  WATER TANK
-  WATER TOWER
-  WIND FACILITY / WIND TOWER
-  YOUTH CAMP







# Legend

## Roads

-  Interstate Highway
-  US Highway
-  State Highway
-  Town Highway Class 1
-  Town Highway Class 2
-  Town Highway Class 3
-  Town Highway Class 4
-  Private
-  Driveway
-  Discontinued Road
-  Legal Trail
-  Ferry
-  Military - no public access
-  National Forest Highway
-  State Forest Highway
-  Proposed
-  Rivers
-  Driveways
-  Railroad

## Hydrants

-  Drafting Site
-  Dry Hydrant
-  Municipal Hydrant
-  Pressurized Hydrant

## Townline





## Emergency Service Zones



## FootPrints

-  Airport
-  Solar Field
-  Alpine Trail Easiest
-  Alpine Trail Intermediate
-  Alpine Trail Advanced
-  Alpine Trail Expert
-  Alpine Glade Marked
-  Alpine Glade Not Marked
-  Building
-  Farm
-  Golf Course
-  Quarry
-  Park
-  Shopping Center
-  Stadium/Arena
-  Other

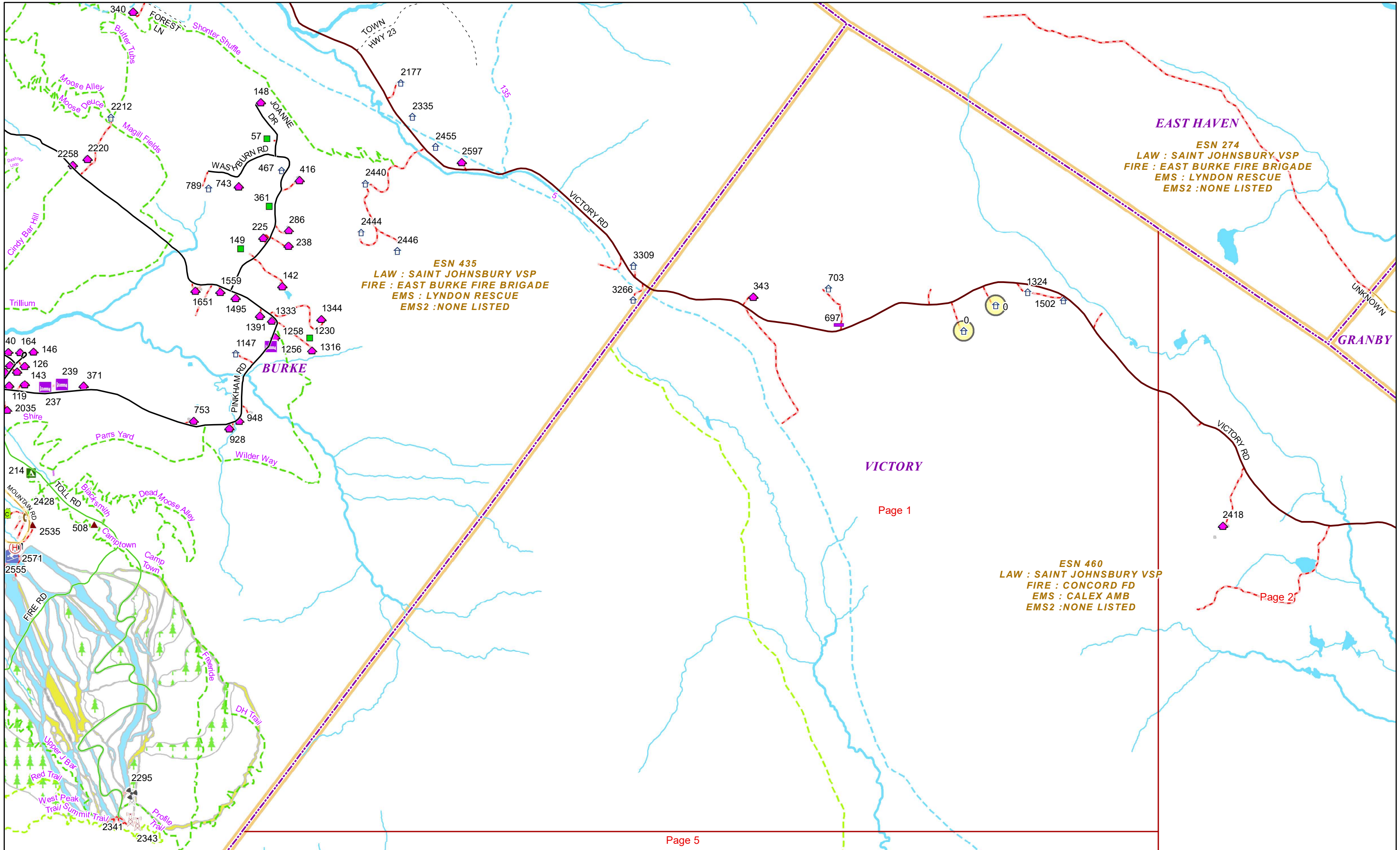
## Addressing Error

-  Orange - Duplicated Addressed Building
-  Yellow - Unnumbered Building

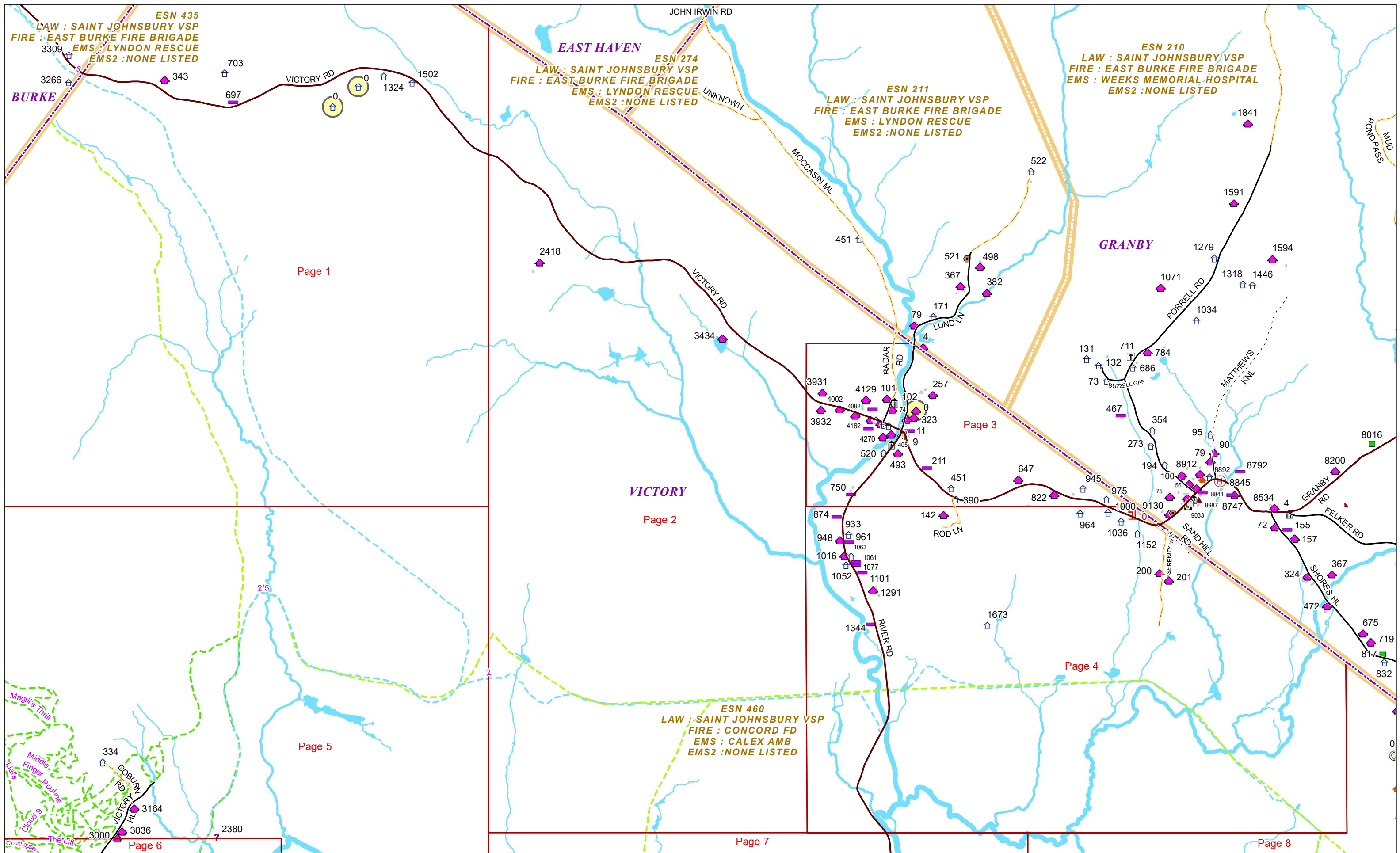
	Community	Low	High	Pages
<b>-- B --</b>				
BUTTONWOOD LN	VICTORY	1	80	6
<b>-- C --</b>				
COBURN RD	VICTORY	1	334	5
<b>-- F --</b>				
FIRE RD	BURKE	1	2478	5
FIRE RD	VICTORY	2479	3018	5
<b>-- G --</b>				
GRANBY RD	GRANBY	8977	9190	4
GRANBY RD	VICTORY	1	381	3
GRANBY RD	VICTORY	382	1328	3,4
GRANBY RD	VICTORY	1329	1338	4
<b>-- K --</b>				
KIRBY MOUNTAIN RD	VICTORY	1	1252	9
<b>-- L --</b>				
LUND LN	GRANBY	1	552	3
<b>-- M --</b>				
MASTEN RD	VICTORY	1	18876	9
MASTEN RD	VICTORY	1888	1980	6
MASTEN RD	VICTORY	19130315	6	
MOUNT TUG RD	GRANBY	1	182	8
MOUNT TUG RD	VICTORY	183	841	8
<b>-- R --</b>				
RADAR RD	VICTORY	1	104	3
RADAR RD	VICTORY	105	412	2,3
RIVER RD	VICTORY	1	392	3

	Community	Low	High	Pages
RIVER RD	VICTORY	393	1876	3,4
RIVER RD	VICTORY	187770084	7,9,10	
RIVER RD	VICTORY	7009	7248	9
ROD LN	VICTORY	1	204	3,4
<b>-- S --</b>				
SAND HILL RD	VICTORY	1	190	4
SERENITY WAY	VICTORY	1	434	4
STANLEY RD	VICTORY	1	222	9
<b>-- T --</b>				
TUG MOUNTAIN RD	LUNENBURG	788	839	8
<b>-- V --</b>				
VICTORY HL	VICTORY	1	1352	9
VICTORY HL	VICTORY	135331505	6,9	
VICTORY HL	VICTORY	31513290	5	
VICTORY RD	BURKE	1953	3369	1
VICTORY RD	CONCORD	1219	2226	9
VICTORY RD	KIRBY	761	1674	9
VICTORY RD	VICTORY	1	4203	1,2,3
VICTORY RD	VICTORY	4204	4290	3

	Community	Low	High	Pages
--	-----------	-----	------	-------







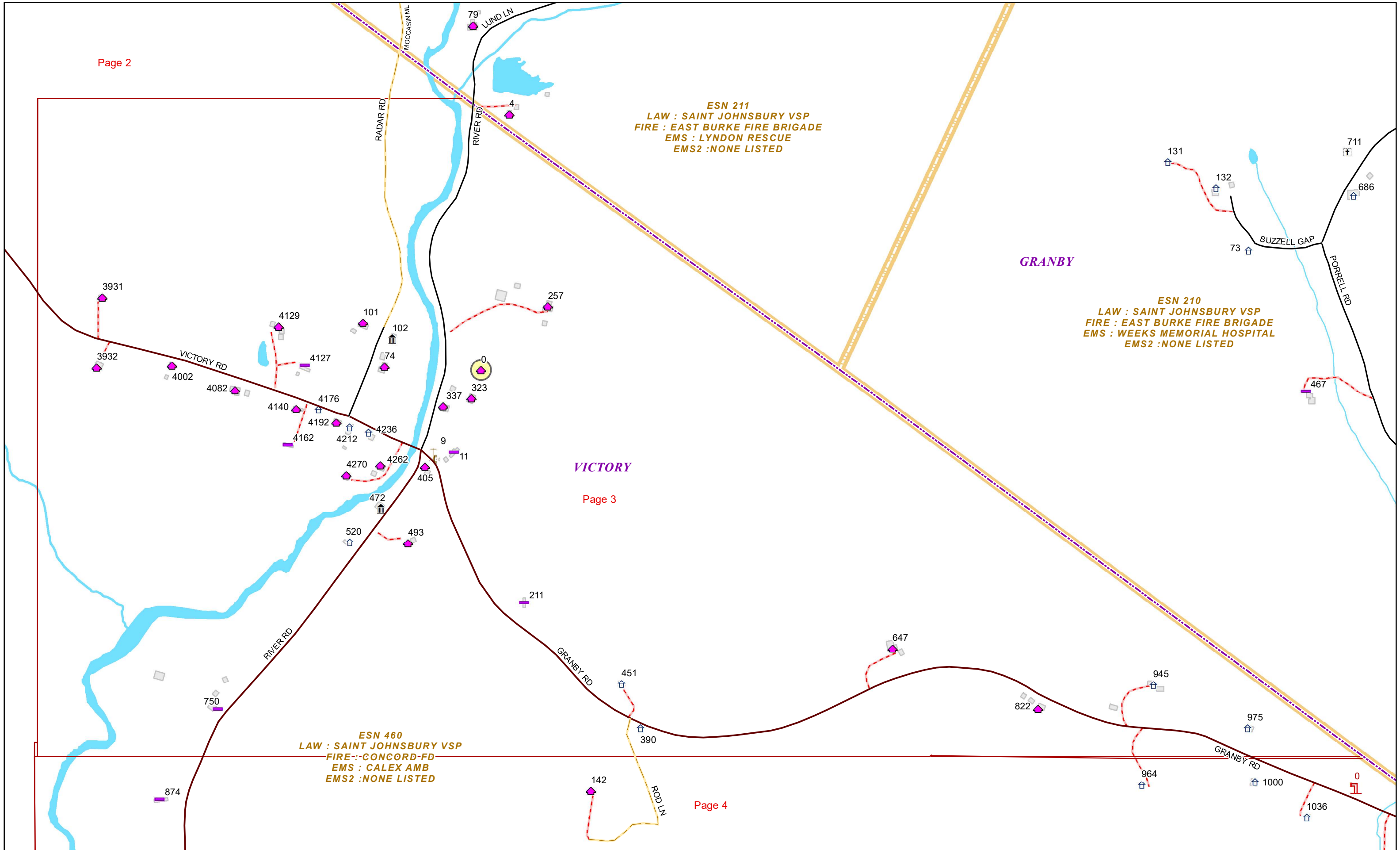
ESN 211  
LAW : SAINT JOHNSBURY VSP  
FIRE : EAST BURKE FIRE BRIGADE  
EMS : LYNDON RESCUE  
EMS2 : NONE LISTED

ESN 210  
LAW : SAINT JOHNSBURY VSP  
FIRE : EAST BURKE FIRE BRIGADE  
EMS : WEEKS MEMORIAL HOSPITAL  
EMS2 : NONE LISTED

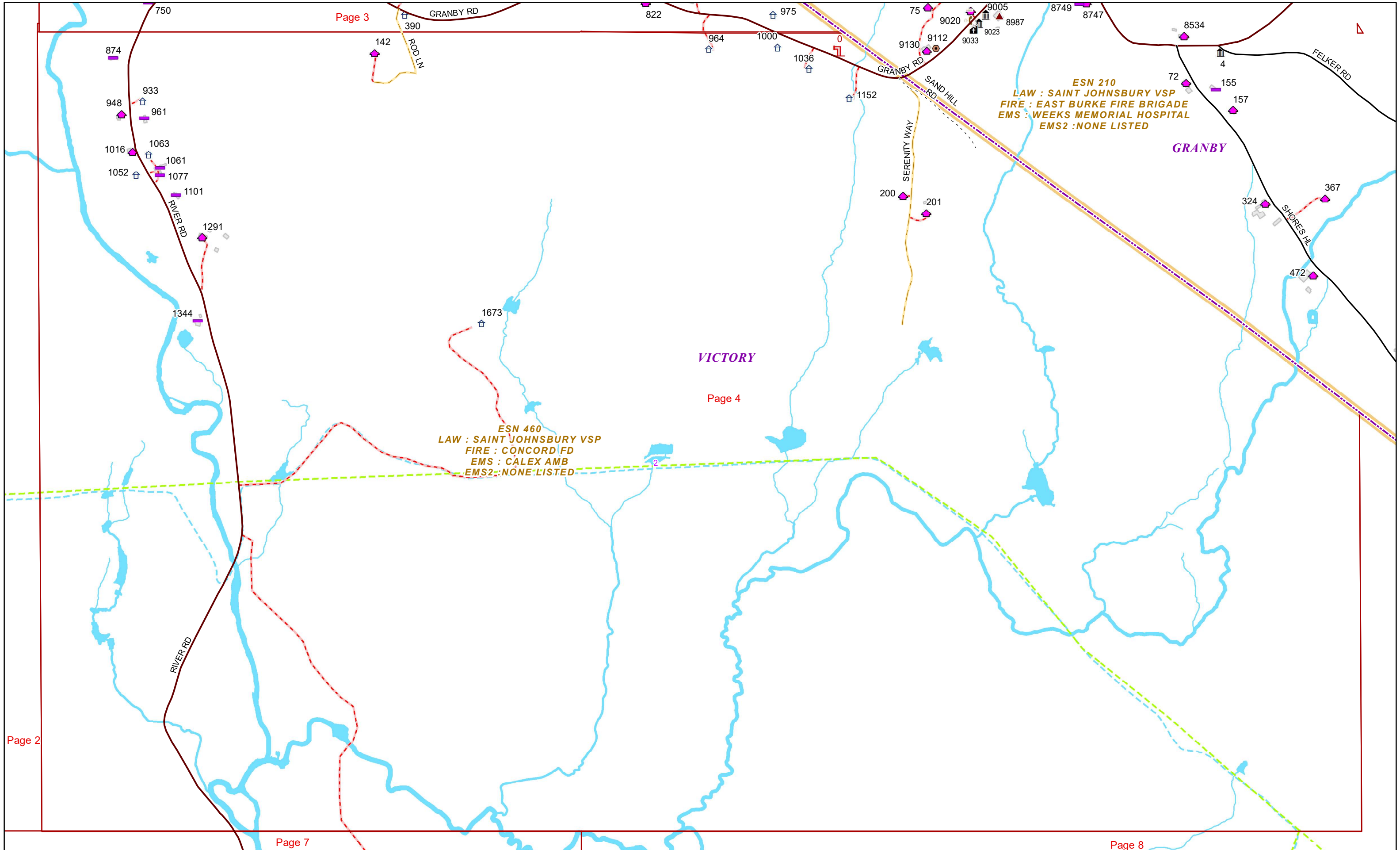
ESN 460  
LAW : SAINT JOHNSBURY VSP  
FIRE : CONCORD-FD  
EMS : CALEX AMB  
EMS2 : NONE LISTED

VICTORY

GRANBY







Page 2

Page 3

VICTORY

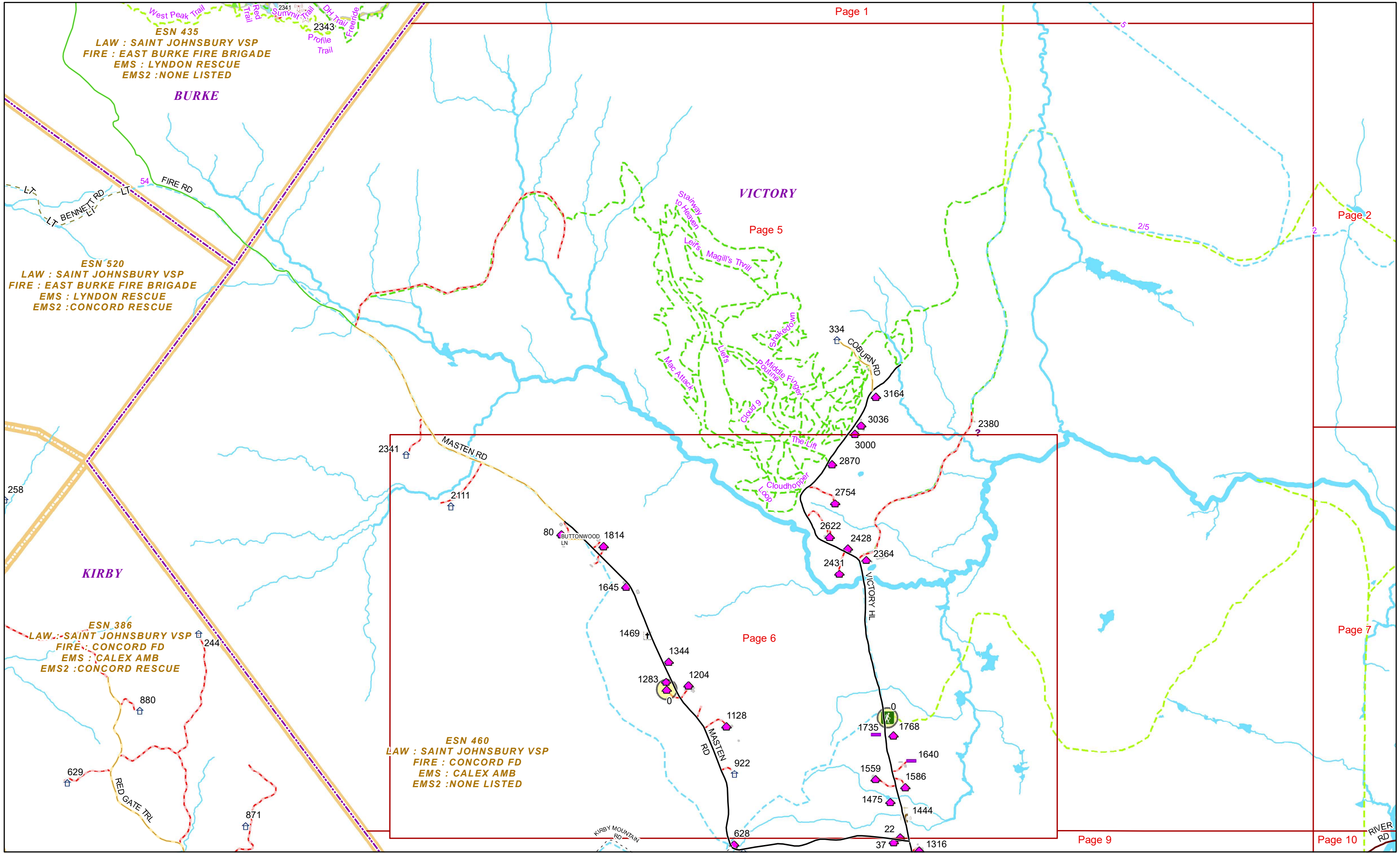
Page 4

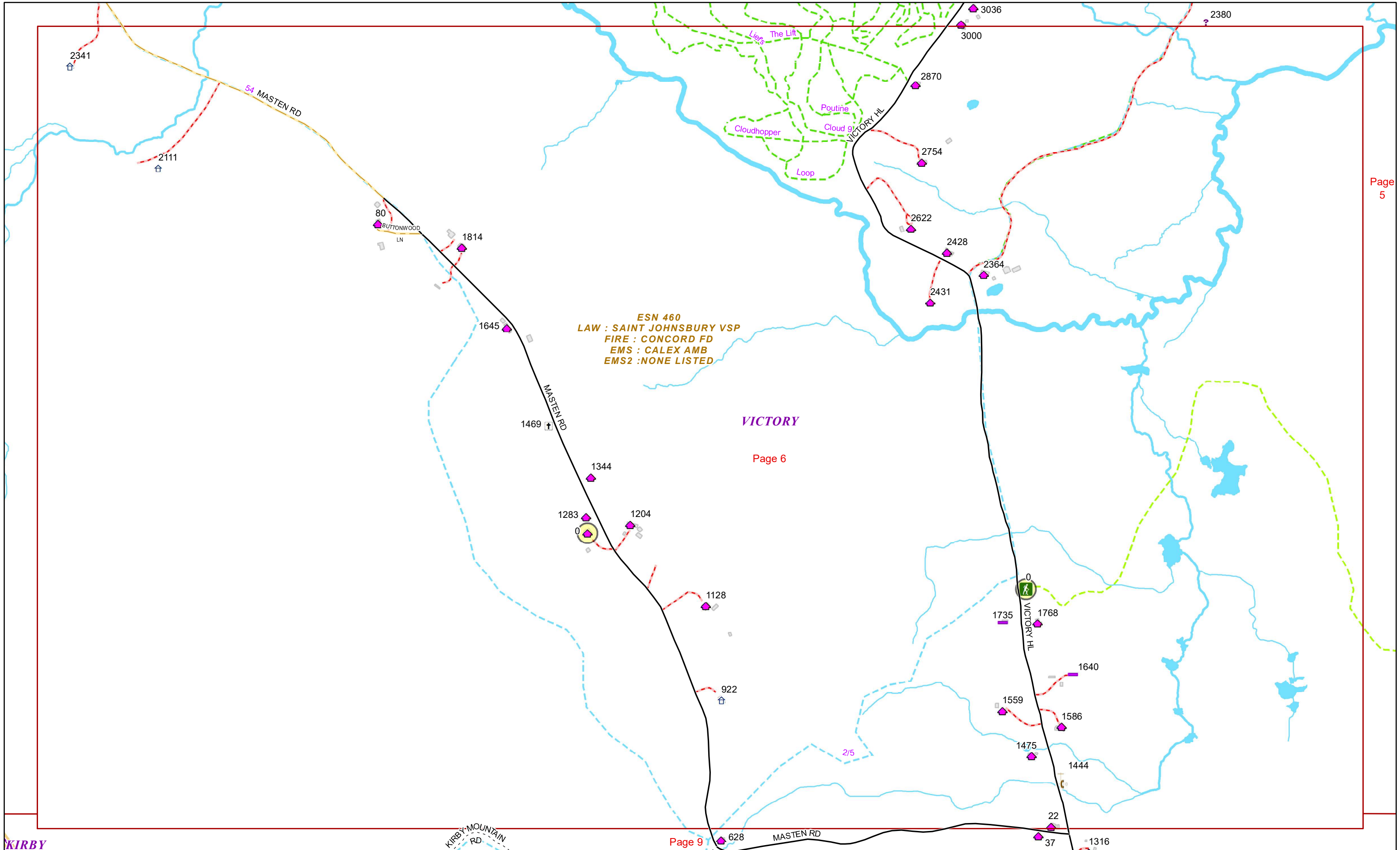
Page 7

Page 8









VICTORY

Page 6

Page 9

KIRBY

KIRBY MOUNTAIN RD



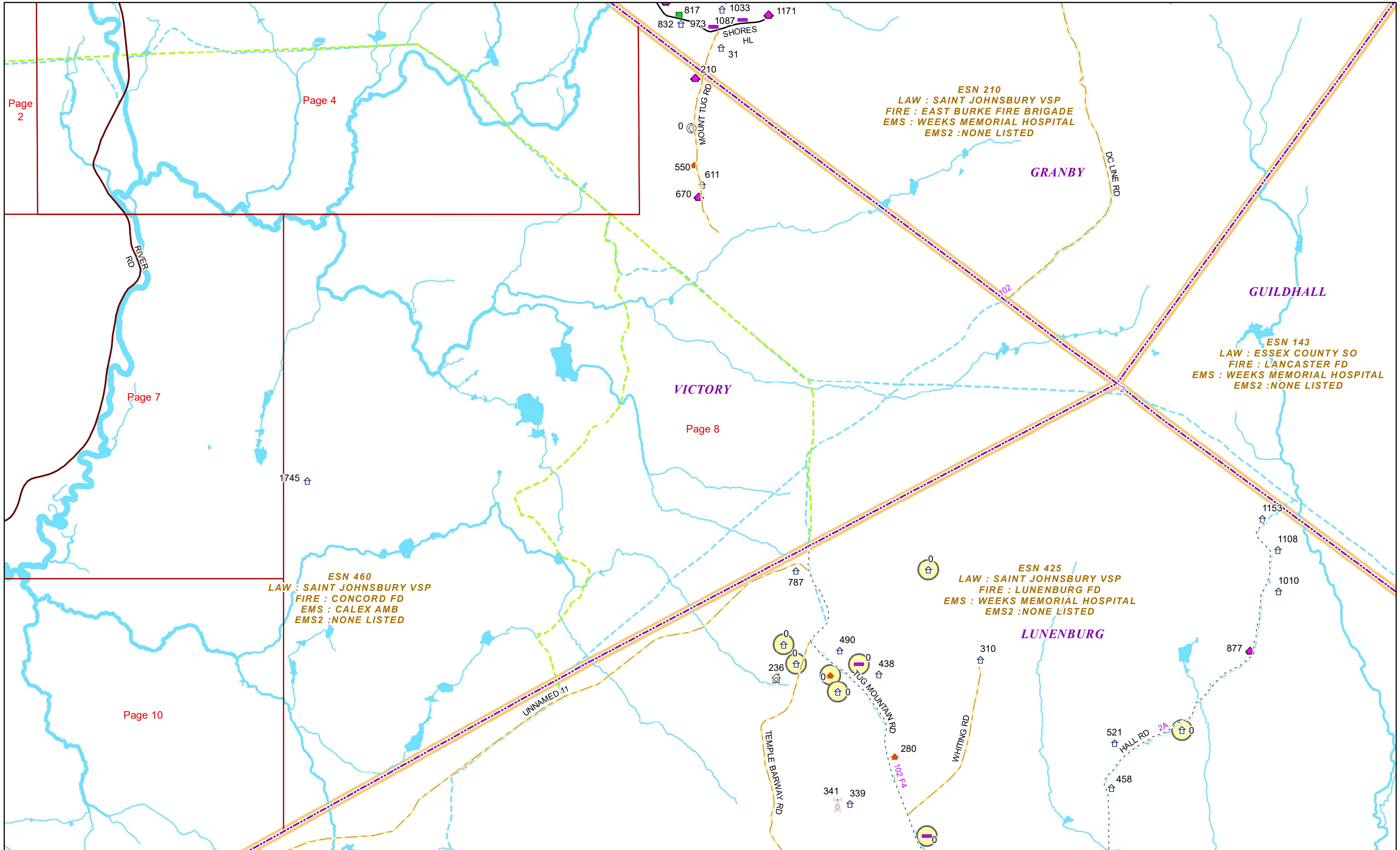


ESN 460  
 LAW : SAINT JOHNSBURY VSP  
 FIRE : CONCORD FD  
 EMS : CALEX AMB  
 EMS2 : NONE LISTED

**VICTORY**

Page 7





Page 2

Page 4

Page 7

VICTORY

Page 8

GUILDHALL

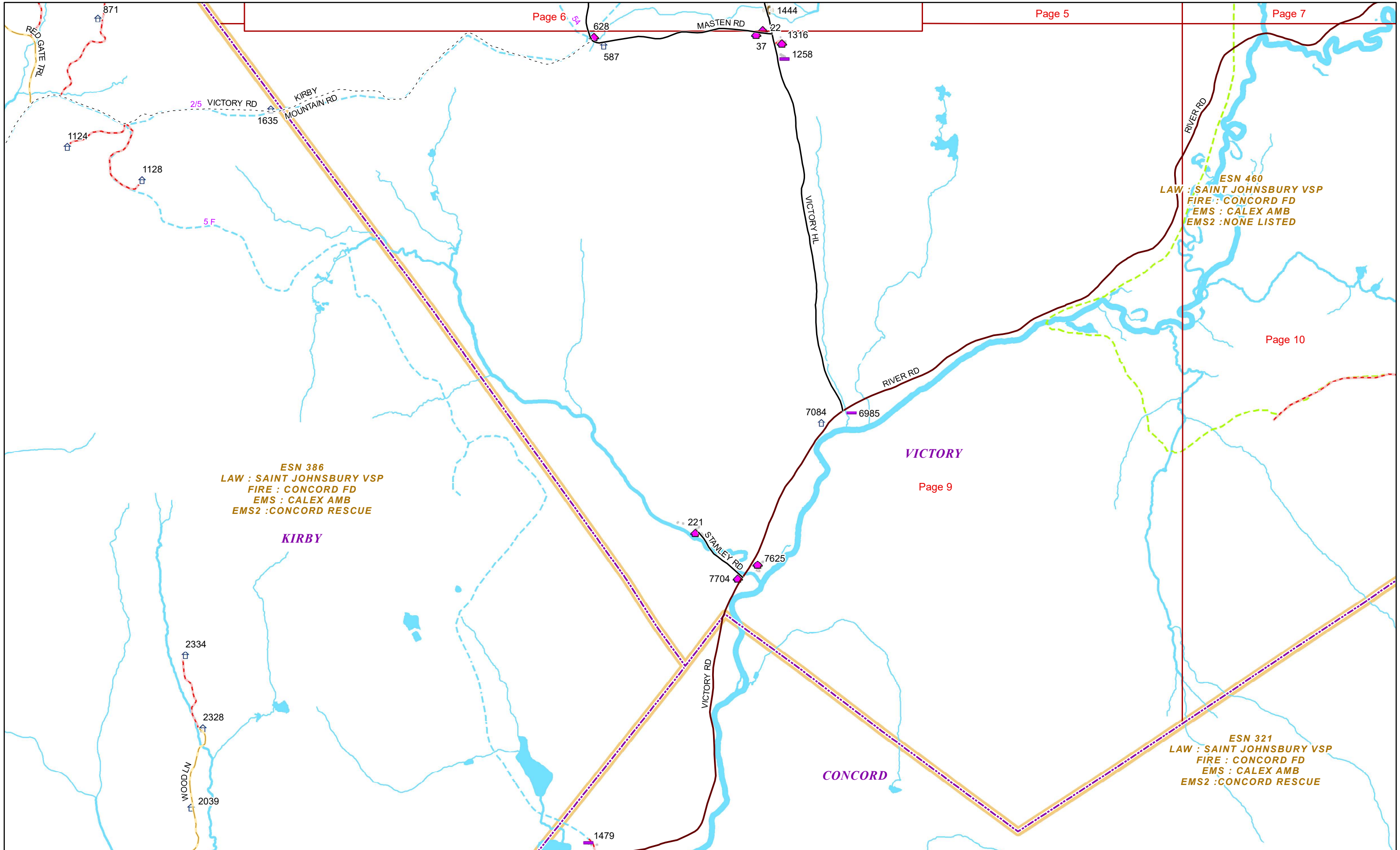
GRANBY

LUNENBURG

Page 10







ESN 386  
LAW : SAINT JOHNSBURY VSP  
FIRE : CONCORD FD  
EMS : CALEX AMB  
EMS2 : CONCORD RESCUE

KIRBY

ESN 460  
LAW : SAINT JOHNSBURY VSP  
FIRE : CONCORD FD  
EMS : CALEX AMB  
EMS2 : NONE LISTED

ESN 321  
LAW : SAINT JOHNSBURY VSP  
FIRE : CONCORD FD  
EMS : CALEX AMB  
EMS2 : CONCORD RESCUE



**VICTORY**

Page 10

Page 9

ESN 460  
LAW : SAINT JOHNSBURY VSP  
FIRE : CONCORD FD  
EMS : CALEX AMB  
EMS2 : NONE LISTED

UNNAMED 11

102

**LUNENBURG**

ESN 425  
LAW : SAINT JOHNSBURY VSP  
FIRE : LUNENBURG FD  
EMS : WEEKS MEMORIAL HOSPITAL  
EMS2 : NONE LISTED

ESN 321  
LAW : SAINT JOHNSBURY VSP  
FIRE : CONCORD FD  
EMS : CALEX AMB  
EMS2 : CONCORD RESCUE

**CONCORD**

