


# VERMONT E9-1-1 MapBook

## Walden

### E9-1-1 MapBook with GIS Data

Use constraints: The 9-1-1 related data layers (Esites, Landmarks, Roads, Driveways, Footprints, Atlas Sheets, ESZ, etc.) were developed and designed for Enhanced 9-1-1 purposes only. The user should understand that the nature of the Enhanced 9-1-1 data layers means they are never complete. **Each municipal government is responsible for maintenance of the E9-1-1 database.** Other data (non-E9-1-1 related) used in the Vermont E9-1-1 MapBook is acquired from the Vermont Center for Geographic Information (VCGI) ([vcgi.vermont.gov](http://vcgi.vermont.gov)) and local Regional Planning Commissions.

**Disclaimer:**  
This Vermont E9-1-1 MapBook and GIS data is for general reference only. Data layers that appear on the map may or may not be accurate, current or otherwise reliable. The E9-1-1 Board and the State of Vermont make no representations of any kind, including but not limited to the warranties of merchantability or fitness for a particular use, not are any such warranties to be implied with respect to the GIS data and MapBook.

**For Questions/Updates:**  
Contact VT Enhanced 9-1-1 Board:  
Phone: 802-828-4911  
Email: [e911.info@vermont.gov](mailto:e911.info@vermont.gov)  
Website: [e911.vermont.gov](http://e911.vermont.gov)



























**11/29/2022**



























































# Legend





























## ESITES




























### SITETYPE

-  \*\*COMMERCIAL
-  \*\*CULTURAL
-  \*\*EDUCATIONAL
-  \*\*GOVERNMENT
-  \*\*INDUSTRIAL
-  \*\*OTHER COMMERCIAL
-  \*\*PUBLIC GATHERING
-  \*\*UTILITY
-  ABANDONED
-  ACCESS POINT
-  ACCESSORY BARN
-  ACCESSORY BUILDING
-  AIR SUPPORT / MAINTENANCE FACILITY
-  AIR TRAFFIC CONTROL CENTER / COMMAND CENTER
-  AIRPORT TERMINAL
-  AMBULANCE SERVICE
-  AUDITORIUM / CONCERT HALL / THEATER / OPERA HOUSE
-  BANK
-  BOAT RAMP / DOCK
-  BORDER CROSSING
-  BORDER PATROL
-  BREWERY
-  BUS STATION / DISPATCH FACILITY
-  CAMP
-  CAMPGROUND
-  CEMETERY

-  CITY / TOWN HALL
-  COAST GUARD
-  COLLEGE / UNIVERSITY
-  COMMERCIAL CONSTRUCTION SERVICE
-  COMMERCIAL FARM
-  COMMERCIAL GARAGE
-  COMMERCIAL W/RESIDENCE
-  COMMUNICATION BOX
-  COMMUNICATION TOWER
-  COMMUNITY / RECREATION FACILITY
-  CONDOMINIUM
-  COURT HOUSE
-  CUSTOMS SERVICE
-  DAY CARE FACILITY
-  DEVELOPMENT SITE
-  EBS TOWER
-  EMERGENCY PHONE / CALLBOX
-  FAIR / EXHIBITION/ RODEO GROUNDS
-  FERRY TERMINAL / DISPATCH FACILITY
-  FIRE STATION
-  FISH FARM / HATCHERY
-  FITNESS FACILITY
-  FOOD DISTRIBUTION CENTER
-  GAS STATION
-  GATED W/BUILDING
-  GATED W/O BUILDING
-  GOLF COURSE
-  GRAVEL PIT / QUARRY / MINE




















-  GREENHOUSE / NURSERY
-  GROCERY STORE
-  HARBOR / MARINA
-  HAZARDOUS MATERIALS FACILITY
-  HAZARDOUS STORAGE FACILITY
-  HEALTH CLINIC
-  HELIPAD / HELIPORT / HELISPOT
-  HISTORIC SITE / POINT OF INTEREST
-  HOSPITAL / MEDICAL CENTER
-  HOUSE OF WORSHIP
-  HYDROELECTRIC FACILITY
-  ICE ARENA
-  INSTITUTIONAL RESIDENCE / DORM / BARRACKS
-  LANDFILL
-  LAW ENFORCEMENT
-  LIBRARY
-  LODGING B&B / HOTEL / MOTEL / INN
-  LOOKOUT TOWER
-  LUMBER MILL / SAW MILL
-  MANUFACTURING FACILITY
-  MOBILE HOME
-  MORGUE
-  MULTI-FAMILY DWELLING
-  MUSEUM
-  NATIONAL GUARD /
-  NUCLEAR FACILITY
-  NURSING HOME / LONG TERM CARE
-  OFFICE BUILDING

-  OIL / GAS FACILITY
-  OTHER
-  OTHER RESIDENTIAL
-  OUTPATIENT CLINIC
-  PARK AND RIDE / COMMUTER
-  PHARMACY
-  PICNIC AREA
-  POST OFFICE
-  PRISON / CORRECTIONAL FACILITY
-  PRIVATE AND EXPRESS SHIPPING FACILITY
-  PSAP
-  PUBLIC BEACH
-  PUBLIC TELEPHONE
-  PUBLIC WATER SUPPLY INTAKE
-  PUBLIC WATER SUPPLY WELL
-  PUMP STATION
-  RACE TRACK / DRAGSTRIP
-  RAILROAD STATION
-  RESIDENTIAL FARM
-  REST STOP / ROADSIDE PARK
-  RESTAURANT
-  RETAIL FACILITY
-  RV HOOKUP
-  SCHOOL K / 12
-  SEASONAL HOME
-  SHOOTING RANGE
-  SINGLE FAMILY DWELLING
-  SKI AREA / ALPINE





-  SOLAR FACILITY
-  SPORTS ARENA /
-  STATE CAPITOL
-  STATE GARAGE
-  STATE GOVERNMENT FACILITY
-  STATE PARK
-  STORAGE UNITS
-  SUBSTATION
-  SUGARHOUSE
-  TEMPORARY STRUCTURE
-  TOWN GARAGE
-  TOWN OFFICE
-  TRAILHEAD
-  TRANSFER STATION
-  UNKNOWN
-  US FOREST FACILITY
-  US GOVERNMENT FACILITY
-  UTILITY POLE W/PHONE
-  VETERINARY HOSPITAL / CLINIC
-  VISITOR / INFORMATION CENTER
-  WAREHOUSE
-  WASTE / BIOMASS FACILITY
-  WASTEWATER TREATMENT PLANT
-  WATER TANK
-  WATER TOWER
-  WIND FACILITY / WIND TOWER
-  YOUTH CAMP

# Legend

## Roads

-  Interstate Highway
-  US Highway
-  State Highway
-  Town Highway Class 1
-  Town Highway Class 2
-  Town Highway Class 3
-  Town Highway Class 4
-  Private
-  Driveway
-  Discontinued Road
-  Legal Trail
-  Ferry
-  Military - no public access
-  National Forest Highway
-  State Forest Highway
-  Proposed
-  Rivers
-  Driveways
-  Railroad

## Hydrants

-  Drafting Site
-  Dry Hydrant
-  Municipal Hydrant
-  Pressurized Hydrant

## Townline





## Emergency Service Zones



## FootPrints

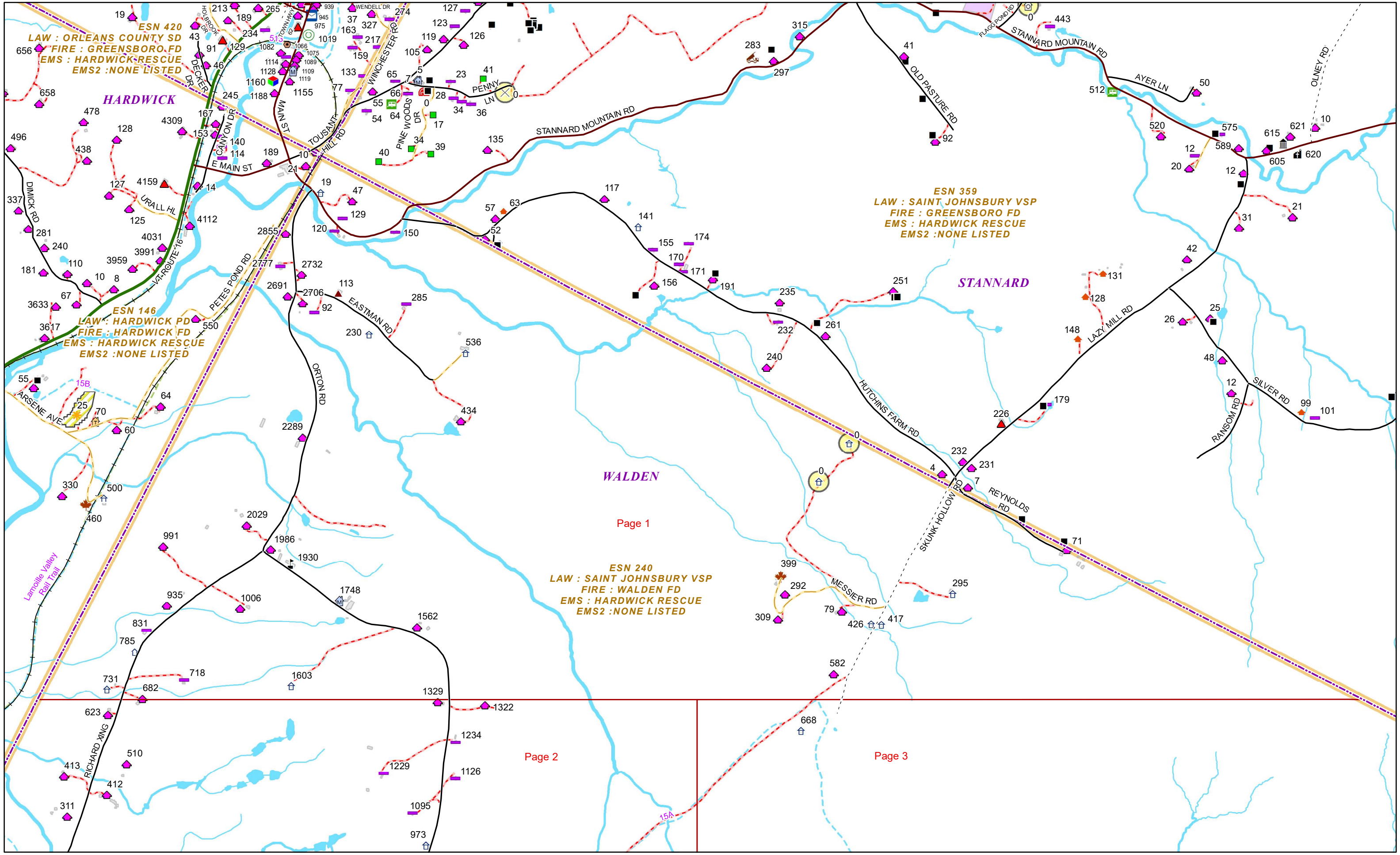
-  Airport
-  Solar Field
-  Alpine Trail Easiest
-  Alpine Trail Intermediate
-  Alpine Trail Advanced
-  Alpine Trail Expert
-  Alpine Glade Marked
-  Alpine Glade Not Marked
-  Building
-  Farm
-  Golf Course
-  Quarry
-  Park
-  Shopping Center
-  Stadium/Arena
-  Other

## Addressing Error

-  Orange - Duplicated Addressed Building
-  Yellow - Unnumbered Building

## WALDEN Road Name Index

ROAD NAME	PAGE(S)	ROAD NAME	PAGE(S)	ROAD NAME	PAGE(S)	ROAD NAME	PAGE(S)
ALLEN DR	5	DAVIDSON EXT	17	LOWER THAYER DR	9	ROUTE 215	1,13
ARCHERY ACRES	2	DEADMANS SWAMP	12	LYFORD WEST SHR	13	ROWELL RD	13
AUDET PL	15	DOW DR	2	MAPLE LN	14,15	SAWMILL RD	10
BARNETT DR	4	EASTERN AVE	4	MEMORY LN	4	SHORE LN	4
BAYLEY HAZEN RD	2,5,6,10	EASTMAN RD	1	MESSIER RD	1	SKUNK HOLLOW RD	1,4
BEAR HILL RD	8,16	FARR VIEW RD	5	MORRILL BROOK RD	5	STANNARD MOUNTAIN RD	1,2,6
BEDELL RD	9	FERGUSON HL	12	MOUNTAIN VIEW RD	5	STEVENS HL E	10
BELLAVANCE DR	2	FROST LN	15	N POND RD	13	STEVENS HL W	10
BLACKBIRD LN	17	GAVIN DR	5	NICHOLSON RD	2	STEWART RD	6,12
BRICKETTS CROSSING RD	4,12,13	GREAVES RD	13	NOYESTAR RD	2,6,10,11,12,15	STONE LN	3
BROOKSIDE DR	15	HAZEN LN	2	NUNES DR	4	SUMMERHILL RD	6
BUTLER RD	17	HERITAGE FARM RD	14	OLD DUKE RD	7	THAYER DR	10
CABOT RD	1,10,12	HILLSIDE DR	15	OLE RAY RD	7	UPPER HARRINGTON HL	17
CAHOON FARM RD	14,16	HINES PLACE TRL	7,11	OLNEY HL	12	VALLEY RD	13
CEDAR CREEK RD	5	HOUSTON HL	9	ORTON RD	1,2	VT ROUTE 15	5,10,13,14,15,17
CHANNEL DR	17	HOWARD RD	17	PARKWOOD ACRES	7	WALDEN MOUNTAIN RD	3,8
CLARK PL	6	HUTCHINS FARM RD	2	PATOINE PL	9	WATSON RD	10,11
COBB RD	11,14,16	KEENE RD	5,6	POND VIEW RD	4	WEAKS PL	6
COLE RD	11	KITTREDGE LN	14	REYNOLDS RD	4	WINDY HILL RD	16
COLES POND RD	2,3,4	LONDON LN	11	RICHARD XING	2	WOODWARD RD	11
CORNER RD	9	LOON LN	12	RIVERS LN	12		
DAVIDSON DR	17	LOWER HARRINGTON HL	17	ROCK RD	11		



**ESN 420**  
LAW : ORLEANS COUNTY SD  
FIRE : GREENSBORO.FD  
EMS : HARDWICK RESCUE  
EMS2 : NONE LISTED

**ESN 359**  
LAW : SAINT JOHNSBURY VSP  
FIRE : GREENSBORO FD  
EMS : HARDWICK RESCUE  
EMS2 : NONE LISTED

**ESN 146**  
LAW : HARDWICK PD  
FIRE : HARDWICK FD  
EMS : HARDWICK RESCUE  
EMS2 : NONE LISTED

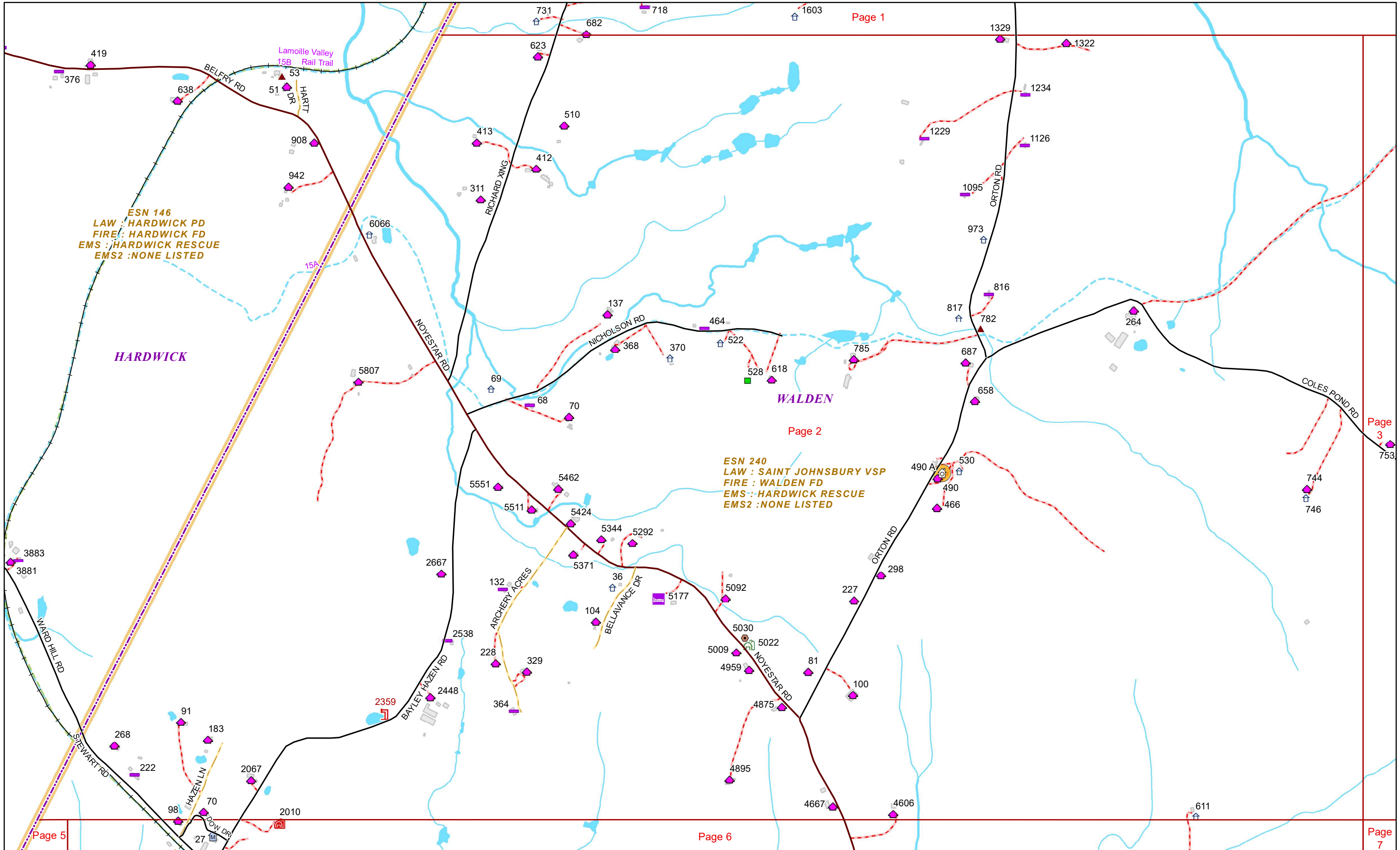
**ESN 240**  
LAW : SAINT JOHNSBURY VSP  
FIRE : WALDEN FD  
EMS : HARDWICK RESCUE  
EMS2 : NONE LISTED

Page 1

Page 2

Page 3





ESN 146  
LAW : HARDWICK PD  
FIRE : HARDWICK FD  
EMS : HARDWICK RESCUE  
EMS2 : NONE LISTED

ESN 240  
LAW : SAINT JOHNSBURY VSP  
FIRE : WALDEN FD  
EMS : HARDWICK RESCUE  
EMS2 : NONE LISTED



STANNARD

ESN 359  
LAW : SAINT JOHNSBURY VSP  
FIRE : GREENSBORO FD  
EMS : HARDWICK RESCUE  
EMS2 : NONE LISTED

WALDEN

Page 3

ESN 240  
LAW : SAINT JOHNSBURY VSP  
FIRE : WALDEN FD  
EMS : HARDWICK RESCUE  
EMS2 : NONE LISTED

Page 2

2

Page 8

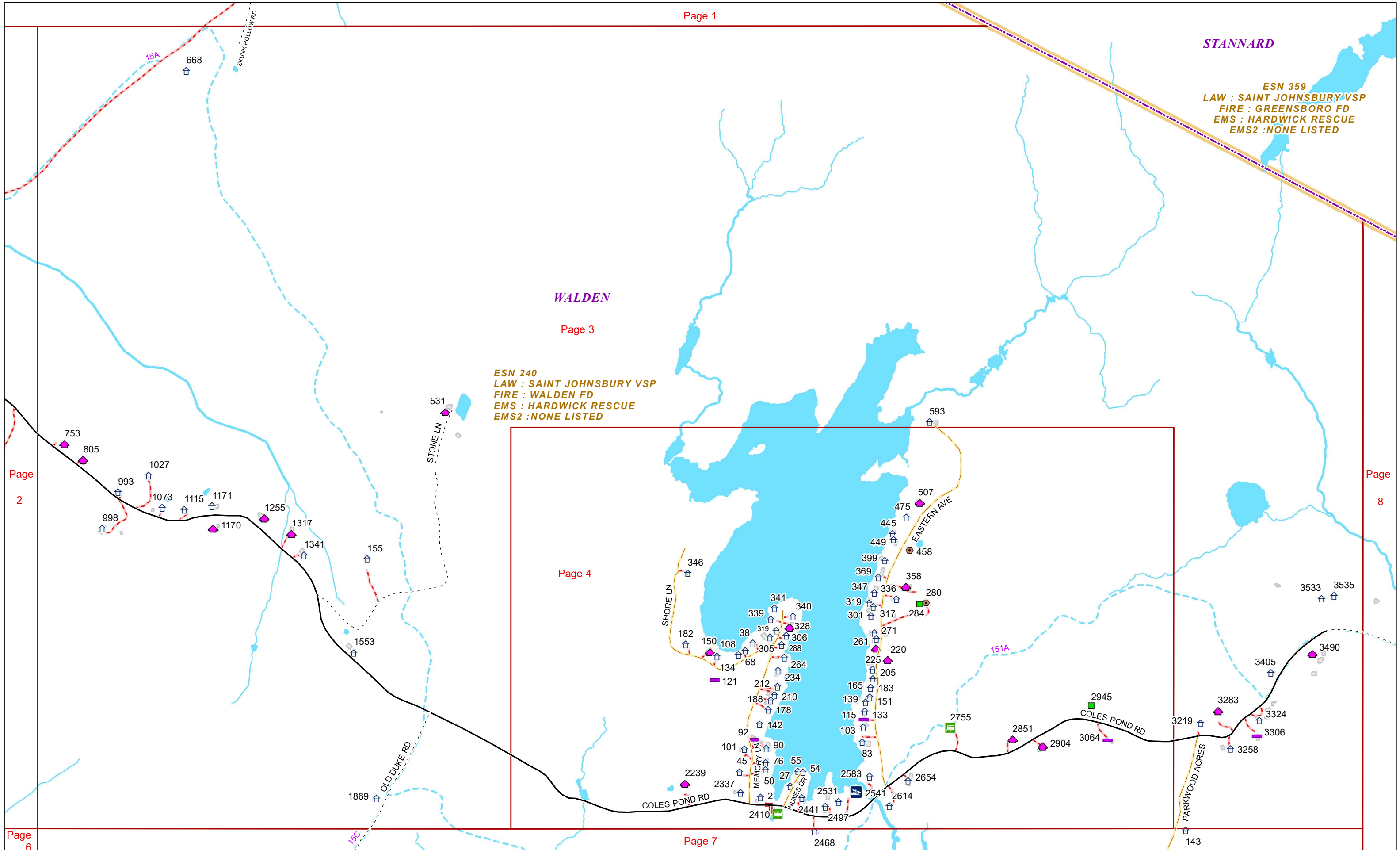
8

Page 4

Page 6

6

Page 7

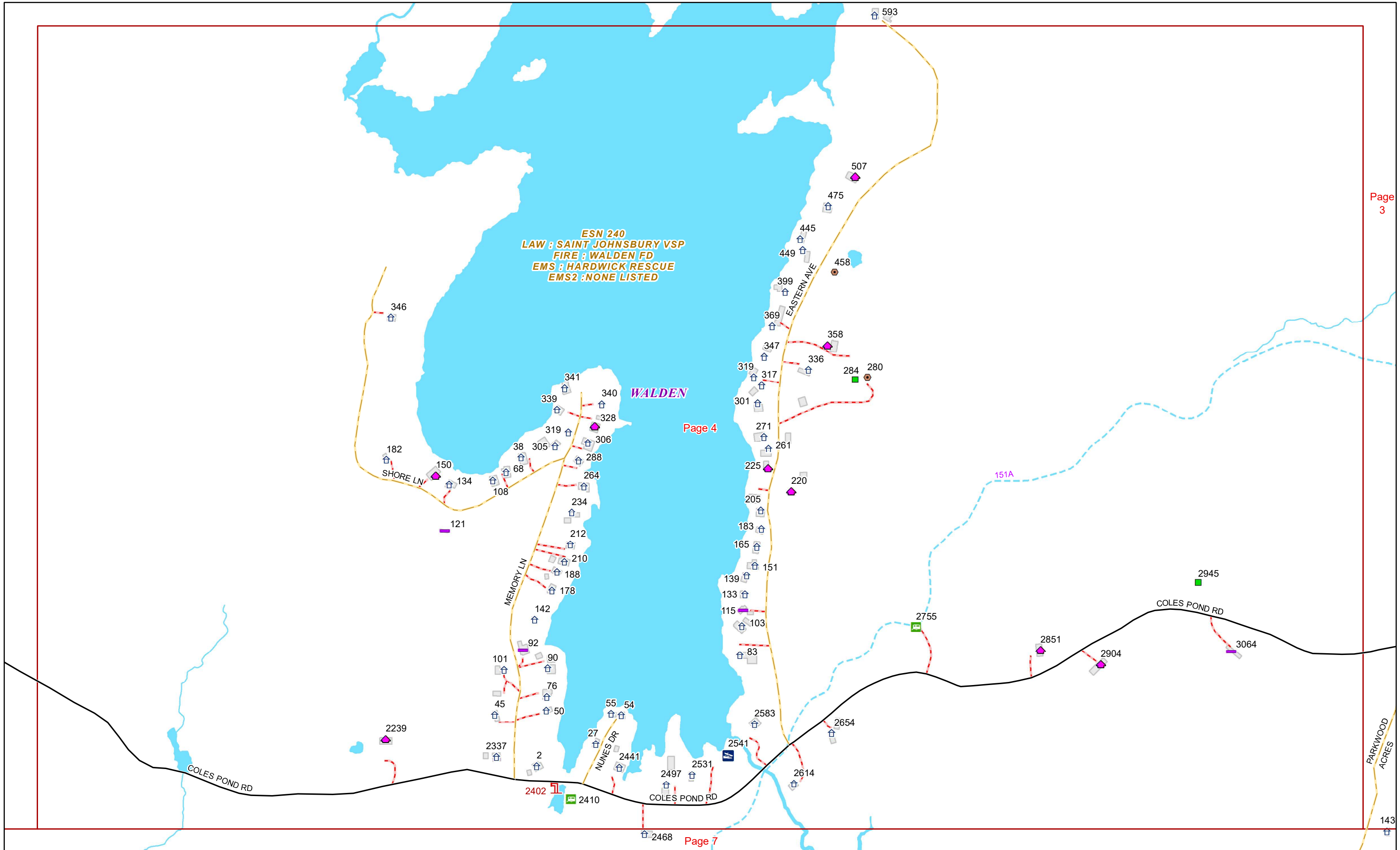


ESN 240  
LAW : SAINT JOHNSBURY VSP  
FIRE : WALDEN FD  
EMS : HARDWICK RESCUE  
EMS2 : NONE LISTED

Page 4

Page 7

143





**ESN 146**  
LAW : HARDWICK PD  
FIRE : HARDWICK FD  
EMS : HARDWICK RESCUE  
EMS2 : NONE LISTED

**ESN 240**  
LAW : SAINT JOHNSBURY VSP  
FIRE : WALDEN FD  
EMS : HARDWICK RESCUE  
EMS2 : NONE LISTED

**HARDWICK**

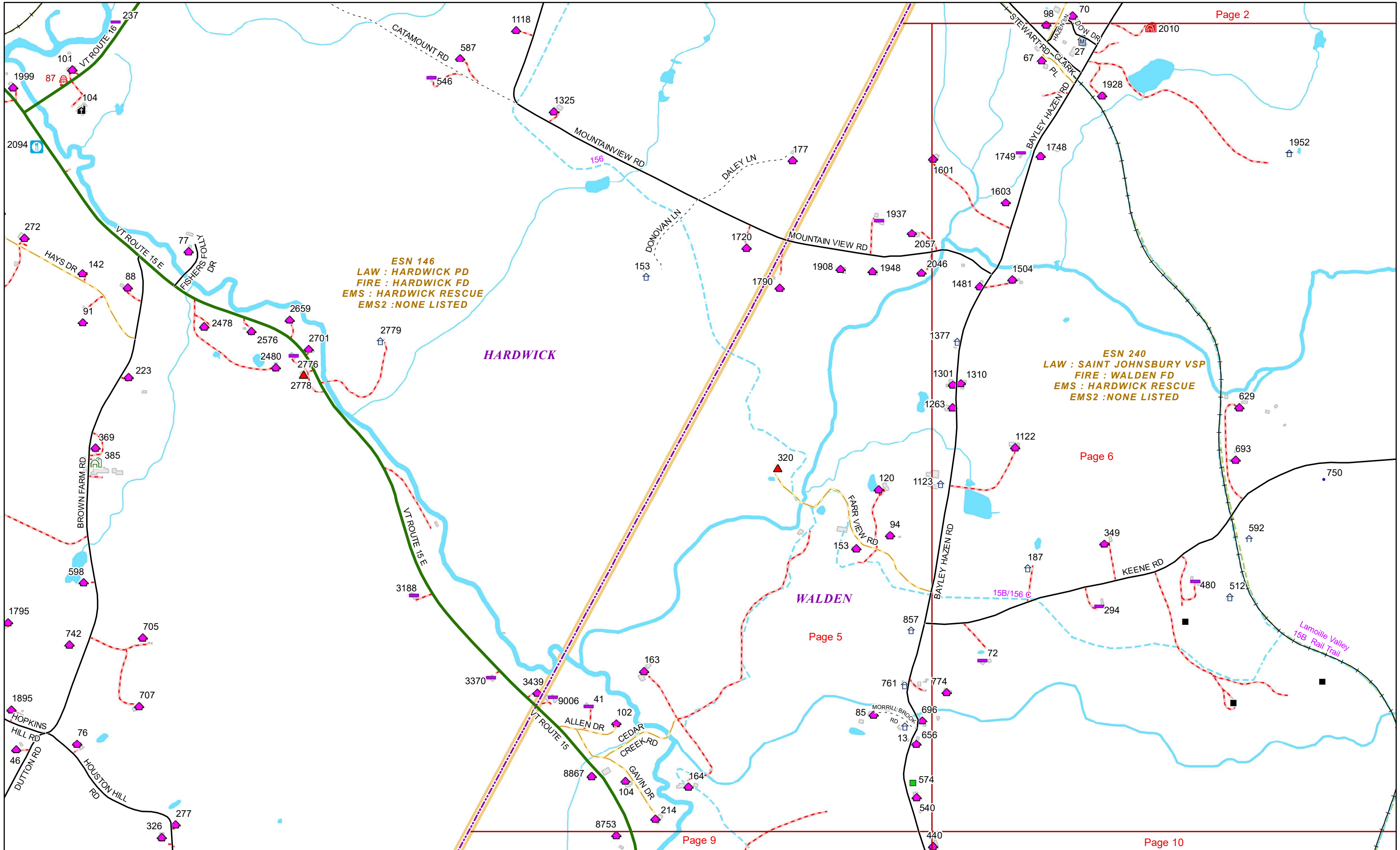
**WALDEN**

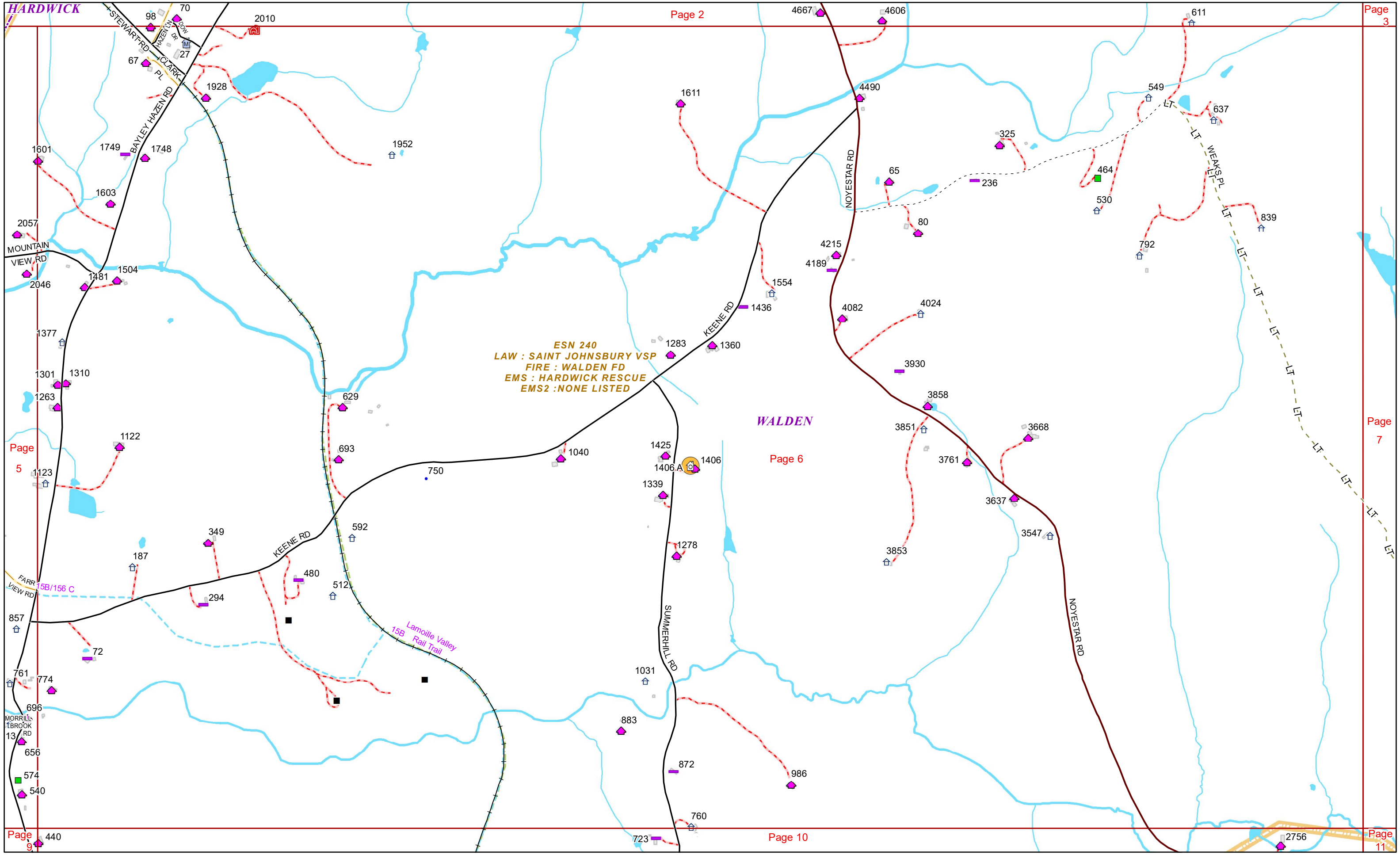
Page 6

Page 5

Page 9

Page 10





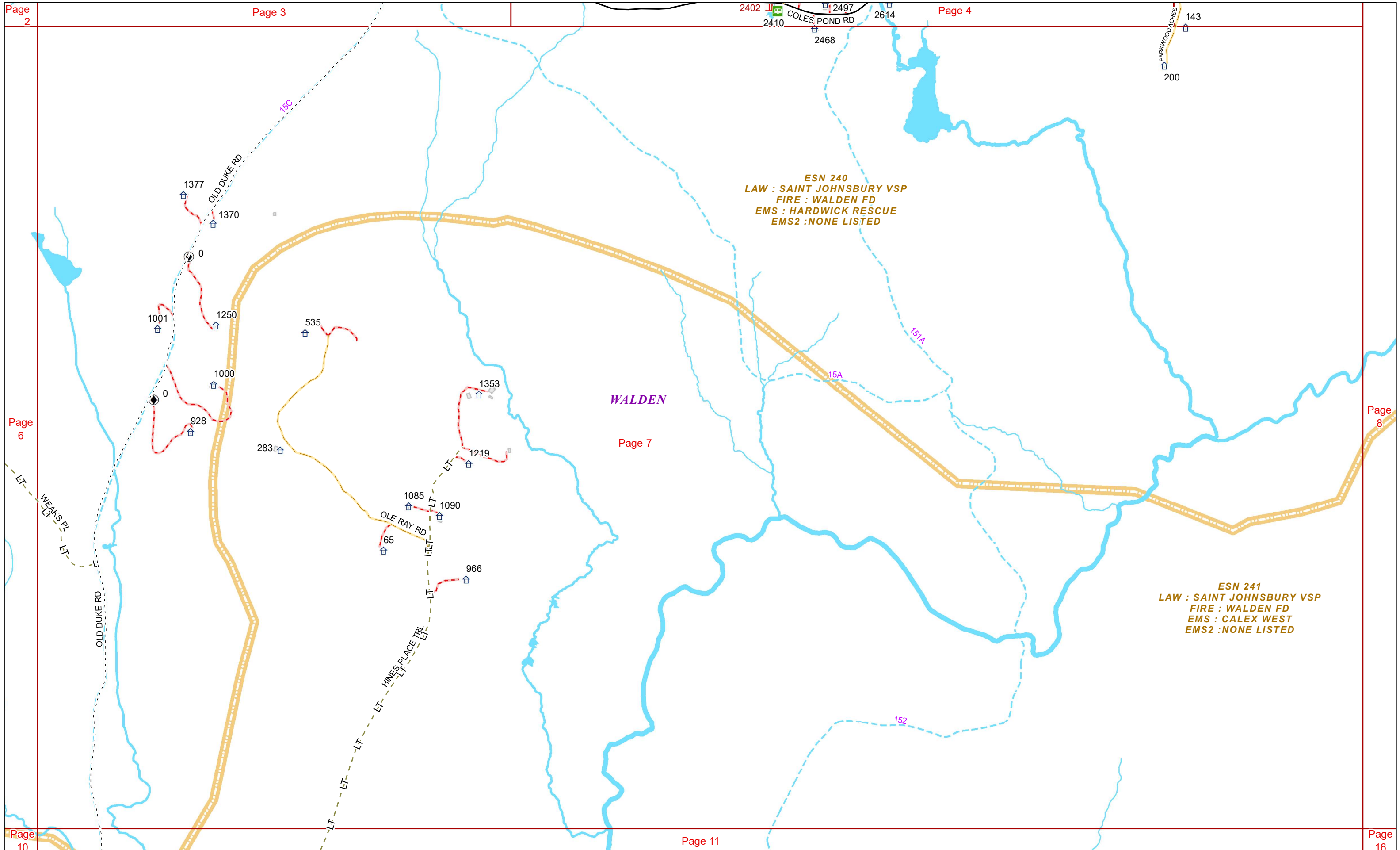
WALDEN

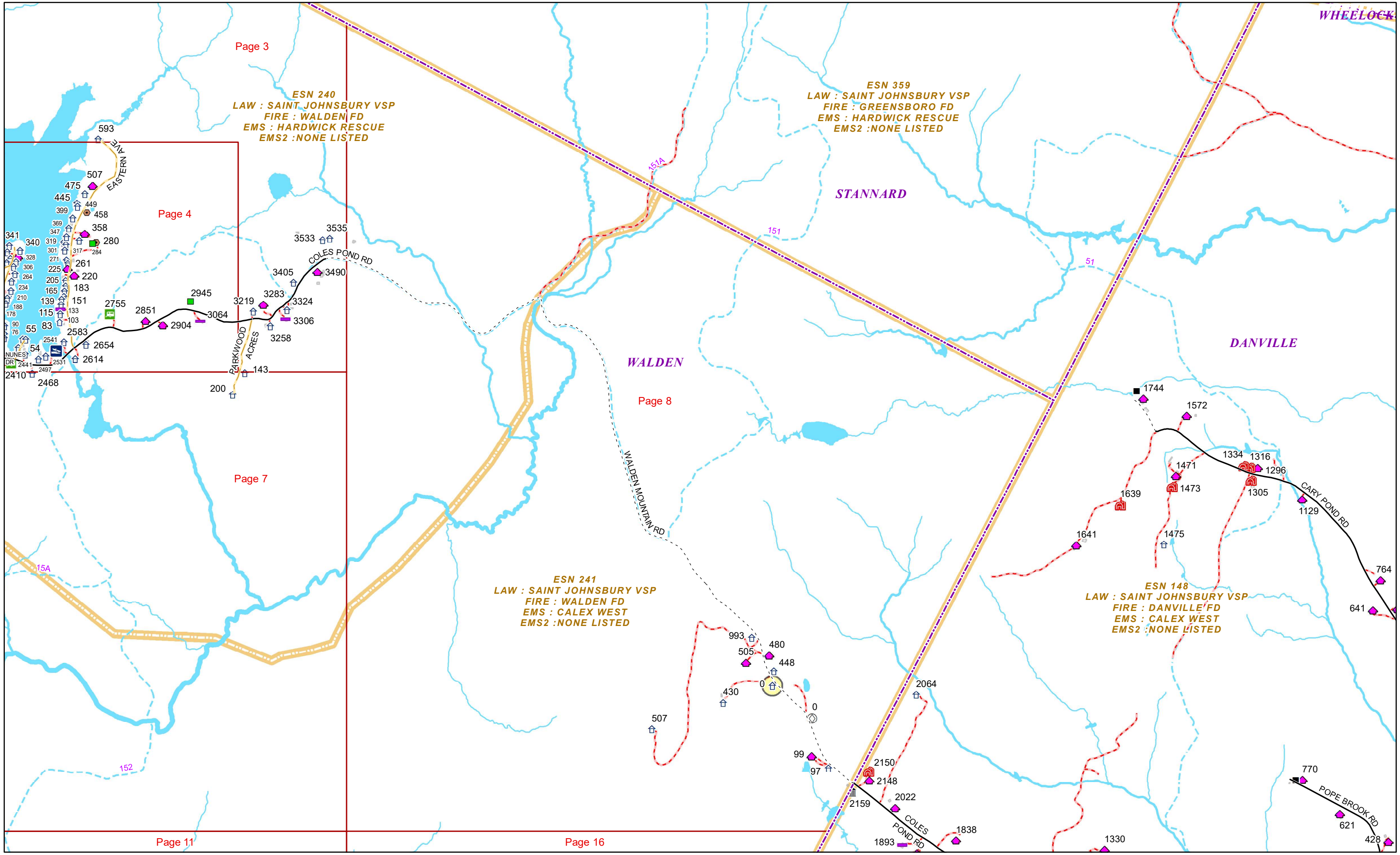
2402 COLES POND RD 2497 2614 2468

PARKWOOD LDRS 143 200

ESN 240  
LAW : SAINT JOHNSBURY VSP  
FIRE : WALDEN FD  
EMS : HARDWICK RESCUE  
EMS2 : NONE LISTED

ESN 241  
LAW : SAINT JOHNSBURY VSP  
FIRE : WALDEN FD  
EMS : CALEX WEST  
EMS2 : NONE LISTED





Page 3

Page 4

Page 7

Page 8

Page 11

Page 16

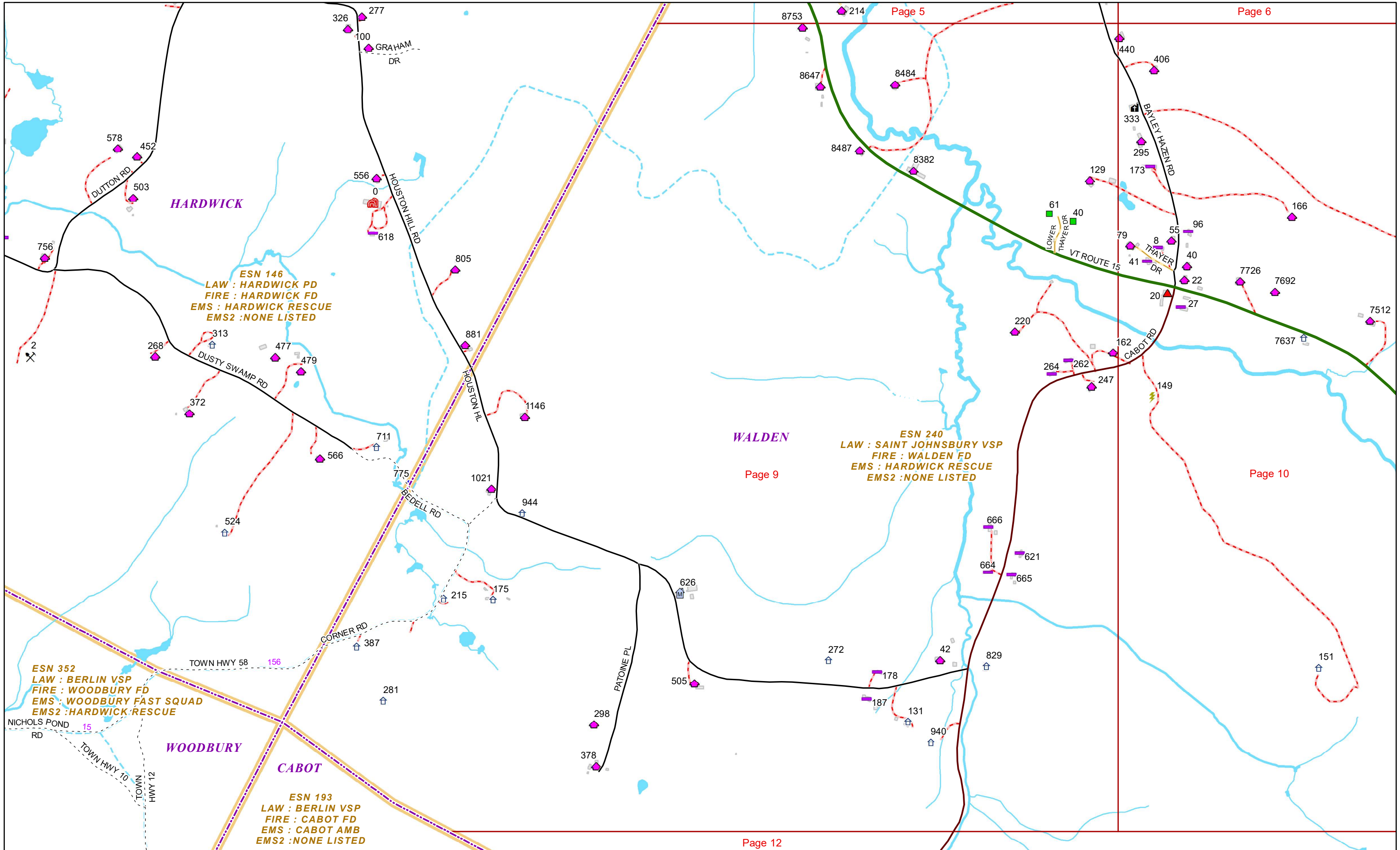
ESN 240  
LAW : SAINT JOHNSBURY VSP  
FIRE : WALDEN FD  
EMS : HARDWICK RESCUE  
EMS2 : NONE LISTED

ESN 359  
LAW : SAINT JOHNSBURY VSP  
FIRE : GREENSBORO FD  
EMS : HARDWICK RESCUE  
EMS2 : NONE LISTED

ESN 241  
LAW : SAINT JOHNSBURY VSP  
FIRE : WALDEN FD  
EMS : CALEX WEST  
EMS2 : NONE LISTED

ESN 148  
LAW : SAINT JOHNSBURY VSP  
FIRE : DANVILLE FD  
EMS : CALEX WEST  
EMS2 : NONE LISTED





**HARDWICK**

**WALDEN**

**WOODBURY**

**CABOT**

**ESN 146**  
LAW : HARDWICK PD  
FIRE : HARDWICK FD  
EMS : HARDWICK RESCUE  
EMS2 : NONE LISTED

**ESN 240**  
LAW : SAINT JOHNSBURY VSP  
FIRE : WALDEN FD  
EMS : HARDWICK RESCUE  
EMS2 : NONE LISTED

**ESN 352**  
LAW : BERLIN VSP  
FIRE : WOODBURY FD  
EMS : WOODBURY FAST SQUAD  
EMS2 : HARDWICK RESCUE

**ESN 193**  
LAW : BERLIN VSP  
FIRE : CABOT FD  
EMS : CABOT AMB  
EMS2 : NONE LISTED

Page 5

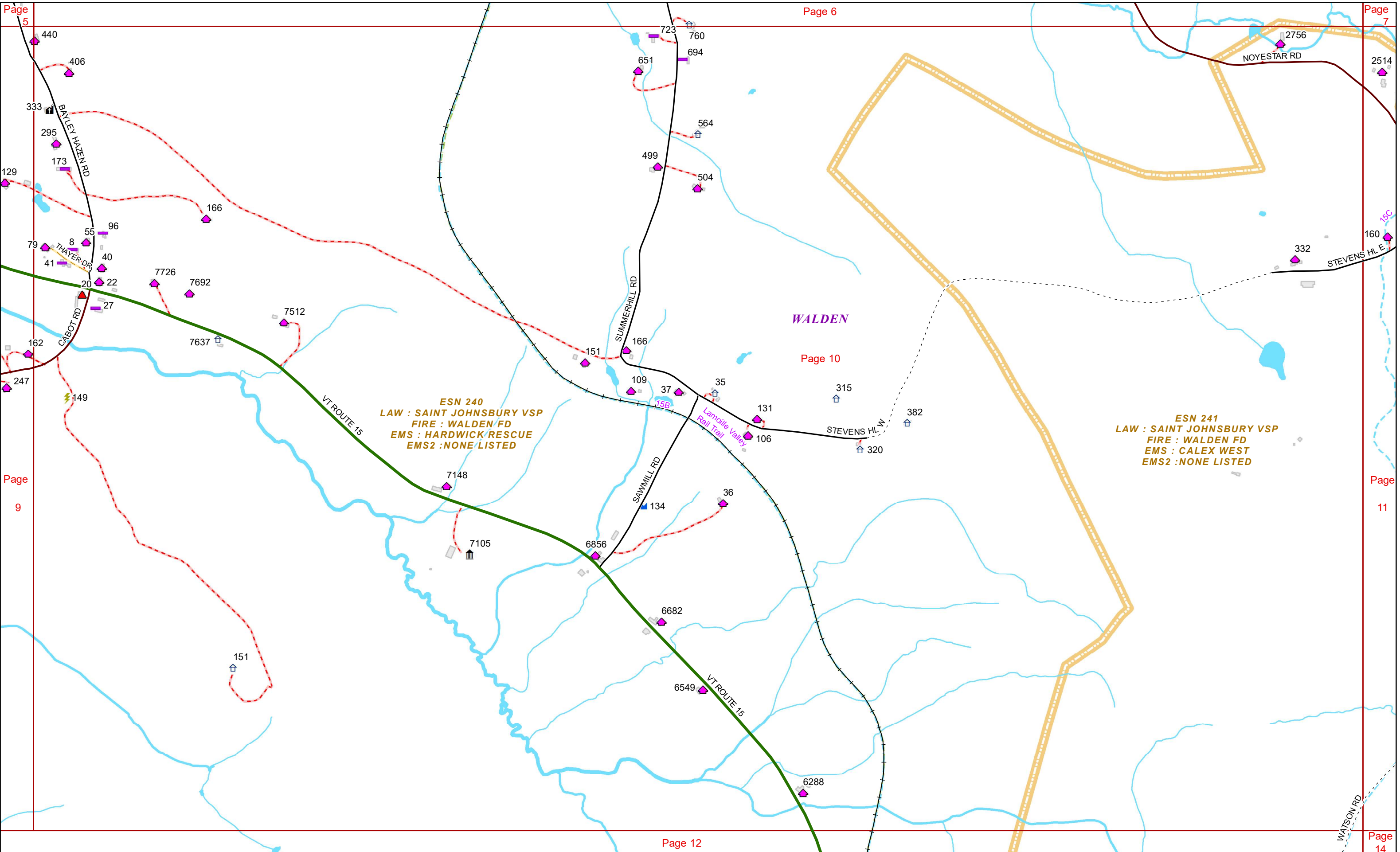
Page 6

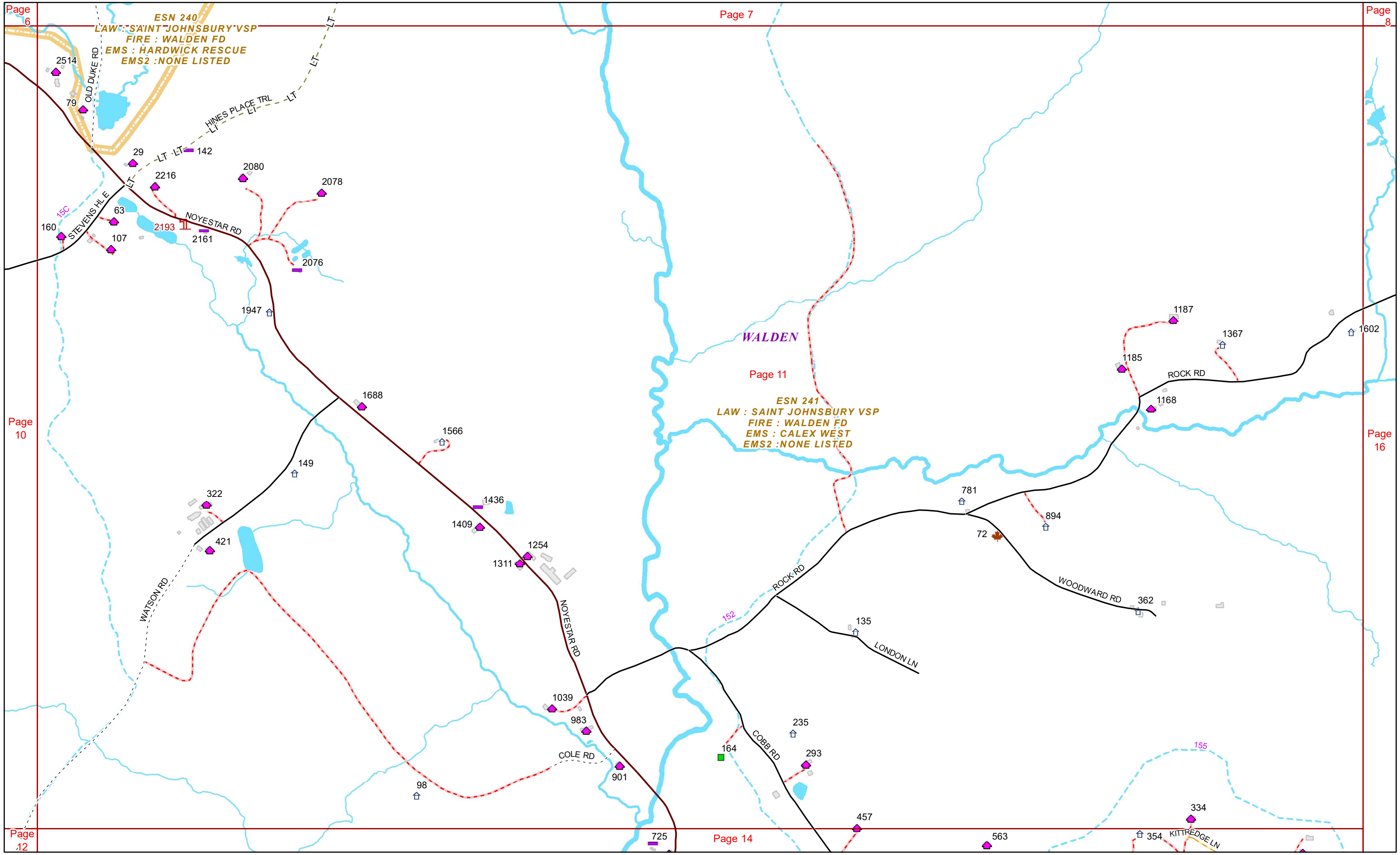
Page 9

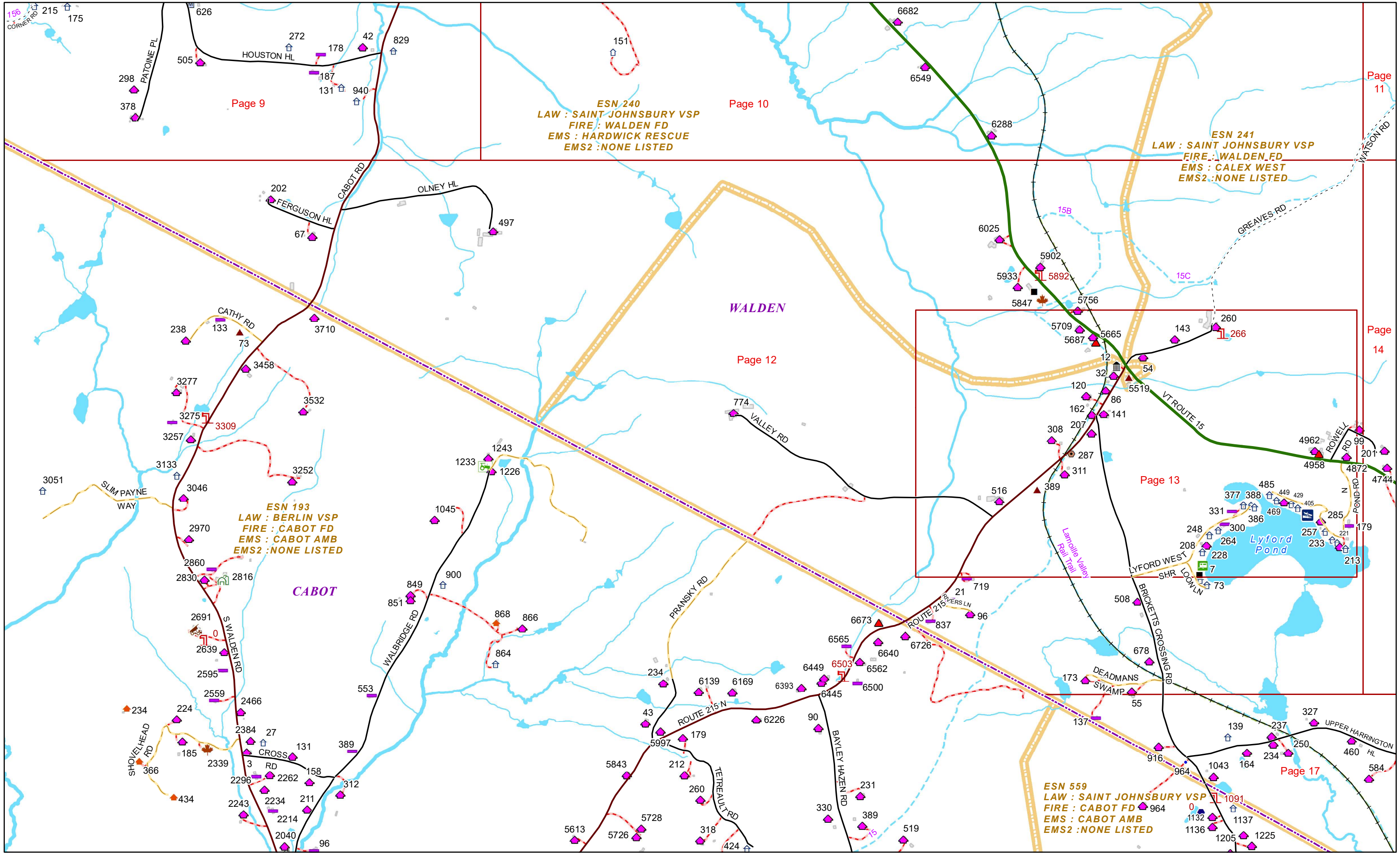
Page 10

Page 12









ESN 240  
LAW : SAINT JOHNSBURY VSP  
FIRE : WALDEN FD  
EMS : HARDWICK RESCUE  
EMS2 : NONE LISTED

ESN 241  
LAW : SAINT JOHNSBURY VSP  
FIRE : WALDEN FD  
EMS : CALEX WEST  
EMS2 : NONE LISTED

ESN 193  
LAW : BERLIN VSP  
FIRE : CABOT FD  
EMS : CABOT AMB  
EMS2 : NONE LISTED

ESN 559  
LAW : SAINT JOHNSBURY VSP  
FIRE : CABOT FD  
EMS : CABOT AMB  
EMS2 : NONE LISTED



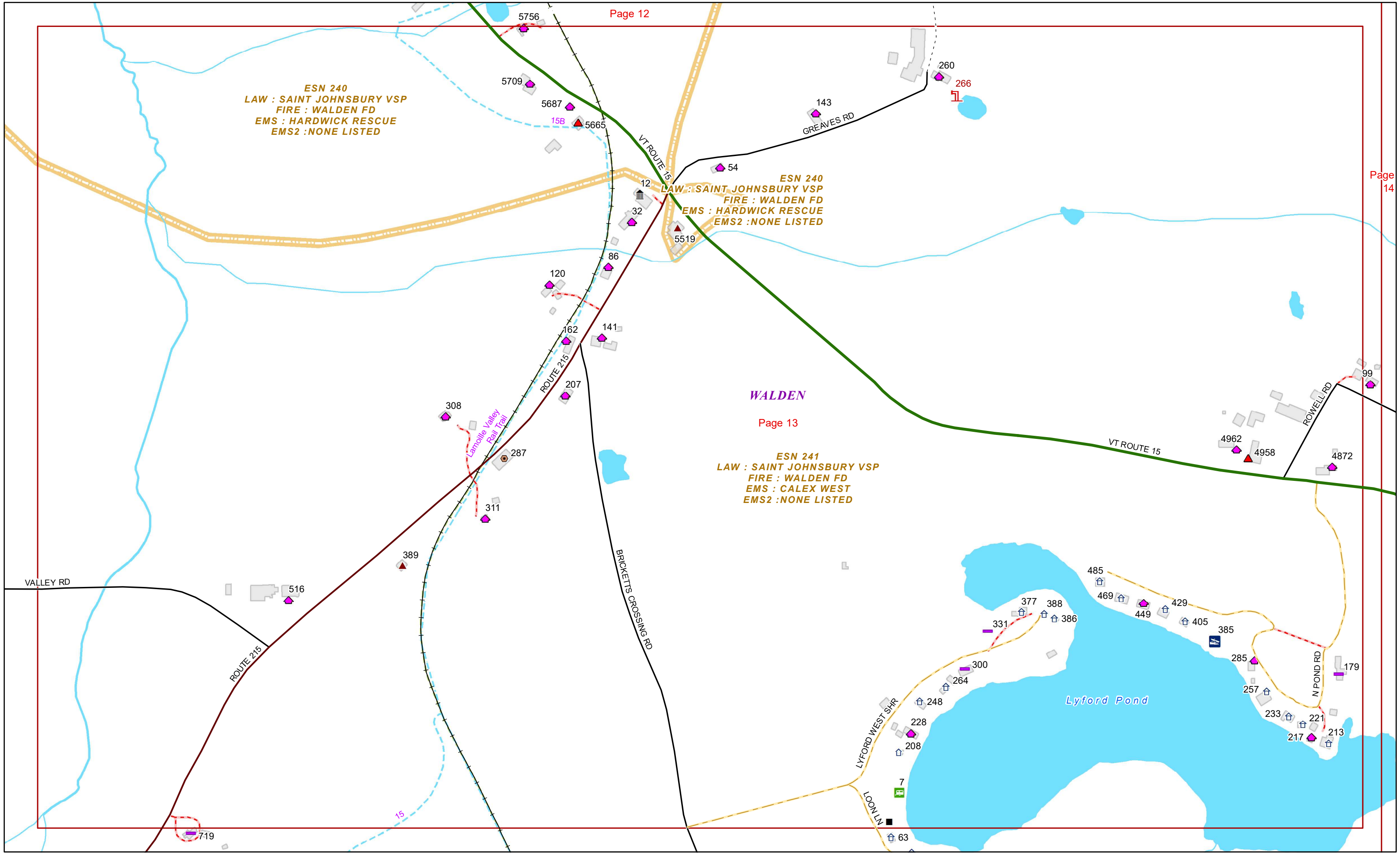


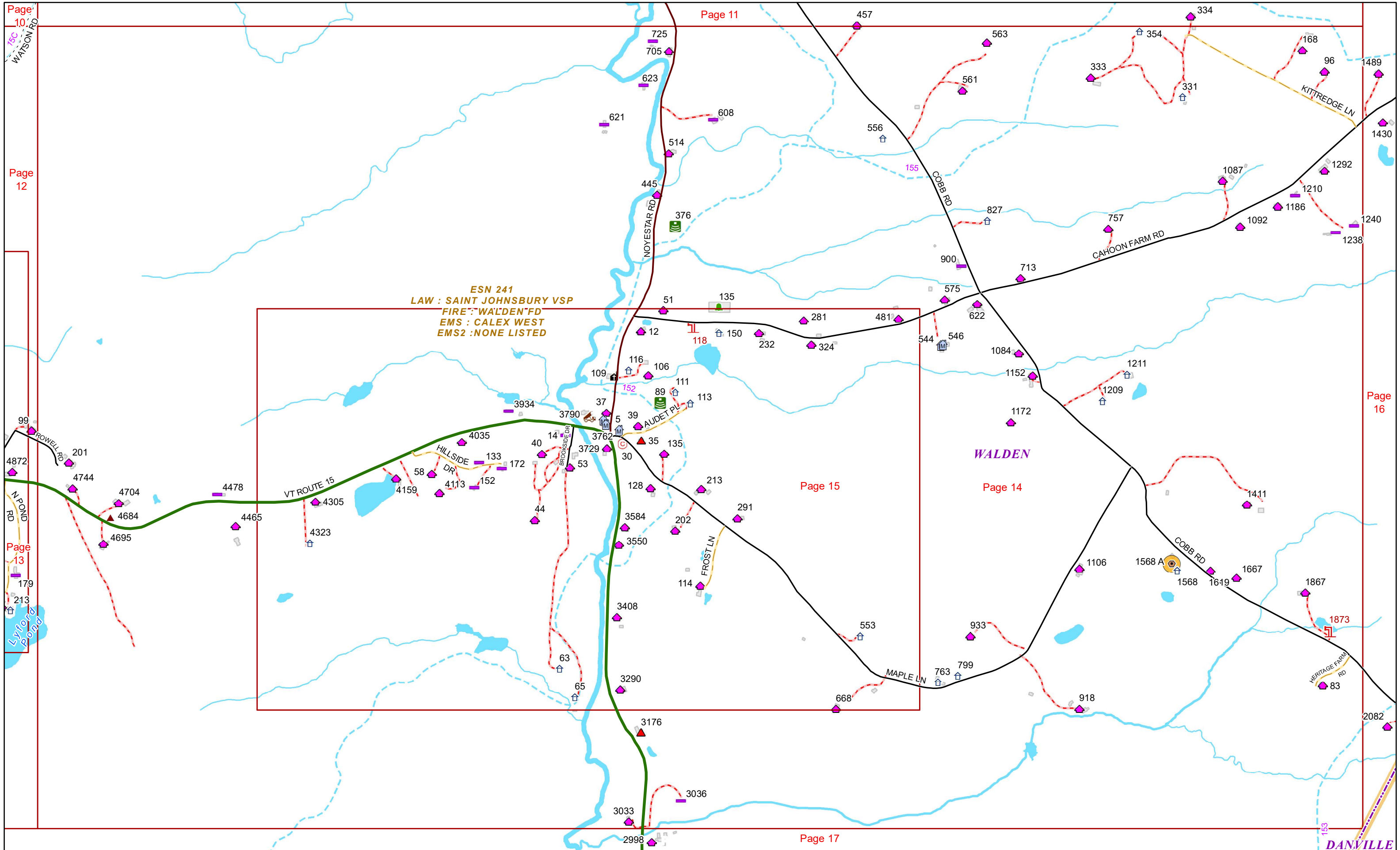
ESN 240  
LAW : SAINT JOHNSBURY VSP  
FIRE : WALDEN FD  
EMS : HARDWICK RESCUE  
EMS2 : NONE LISTED

ESN 240  
LAW : SAINT JOHNSBURY VSP  
FIRE : WALDEN FD  
EMS : HARDWICK RESCUE  
EMS2 : NONE LISTED

ESN 241  
LAW : SAINT JOHNSBURY VSP  
FIRE : WALDEN FD  
EMS : CALEX WEST  
EMS2 : NONE LISTED

WALDEN





Page 10

Page 11

Page 12

Page 13

Page 15

Page 14

Page 16

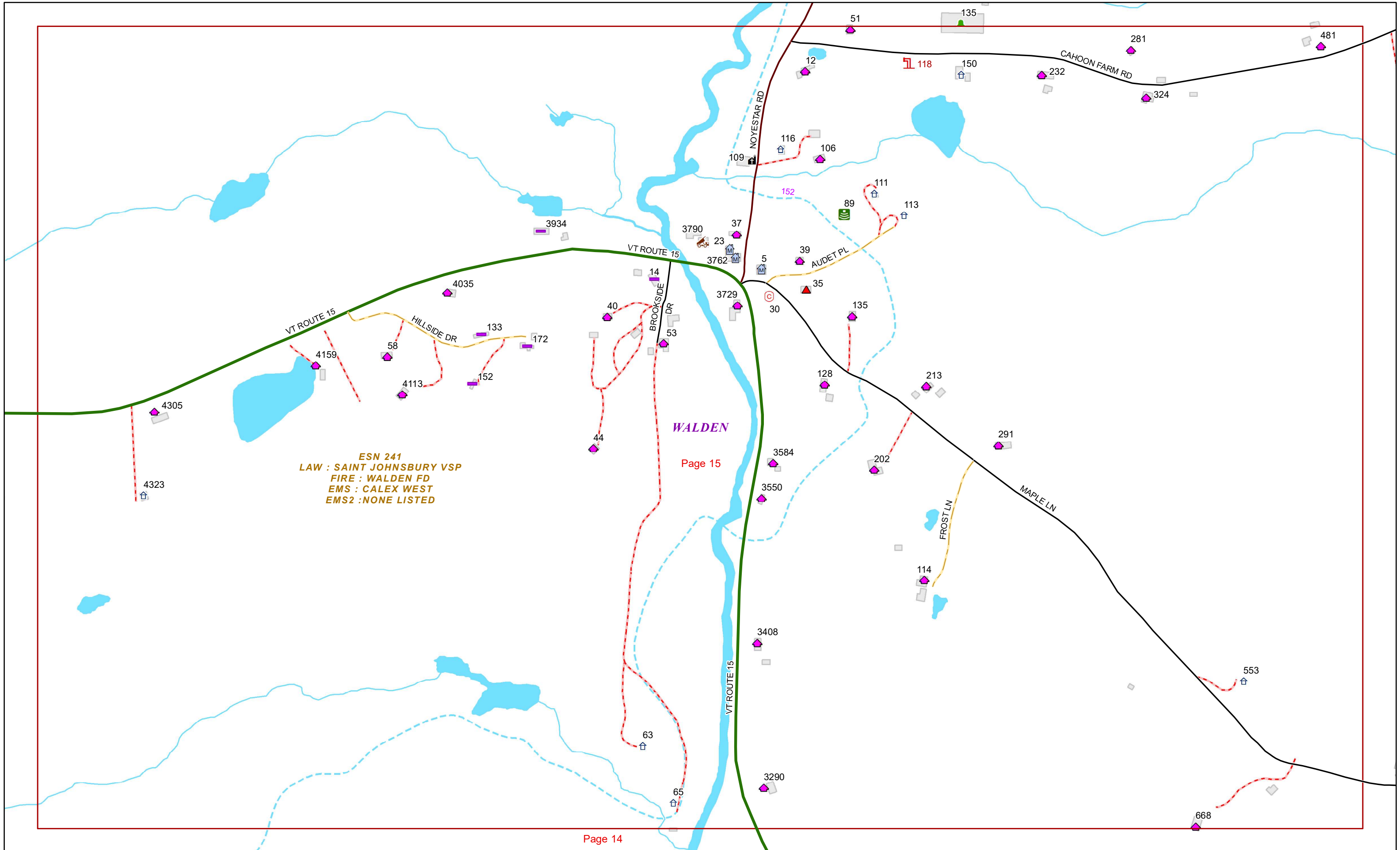
Page 17

ESN 241  
LAW : SAINT JOHNSBURY VSP  
FIRE : WALDEN FD  
EMS : CALEX WEST  
EMS2 : NONE LISTED

WALDEN

DANVILLE





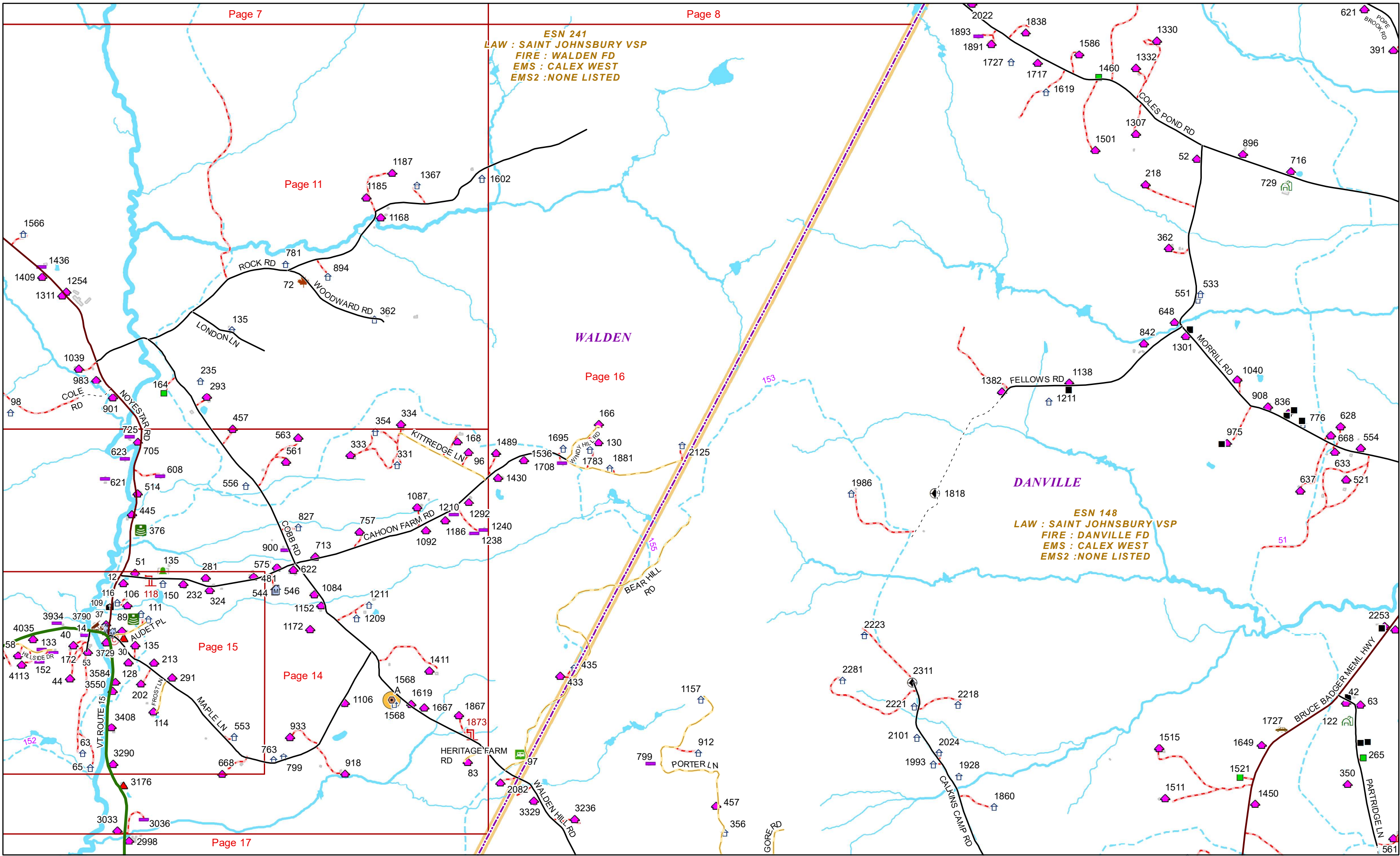
ESN 241  
LAW : SAINT JOHNSBURY VSP  
FIRE : WALDEN FD  
EMS : CALEX WEST  
EMS2 : NONE LISTED

WALDEN

Page 15

Page 14

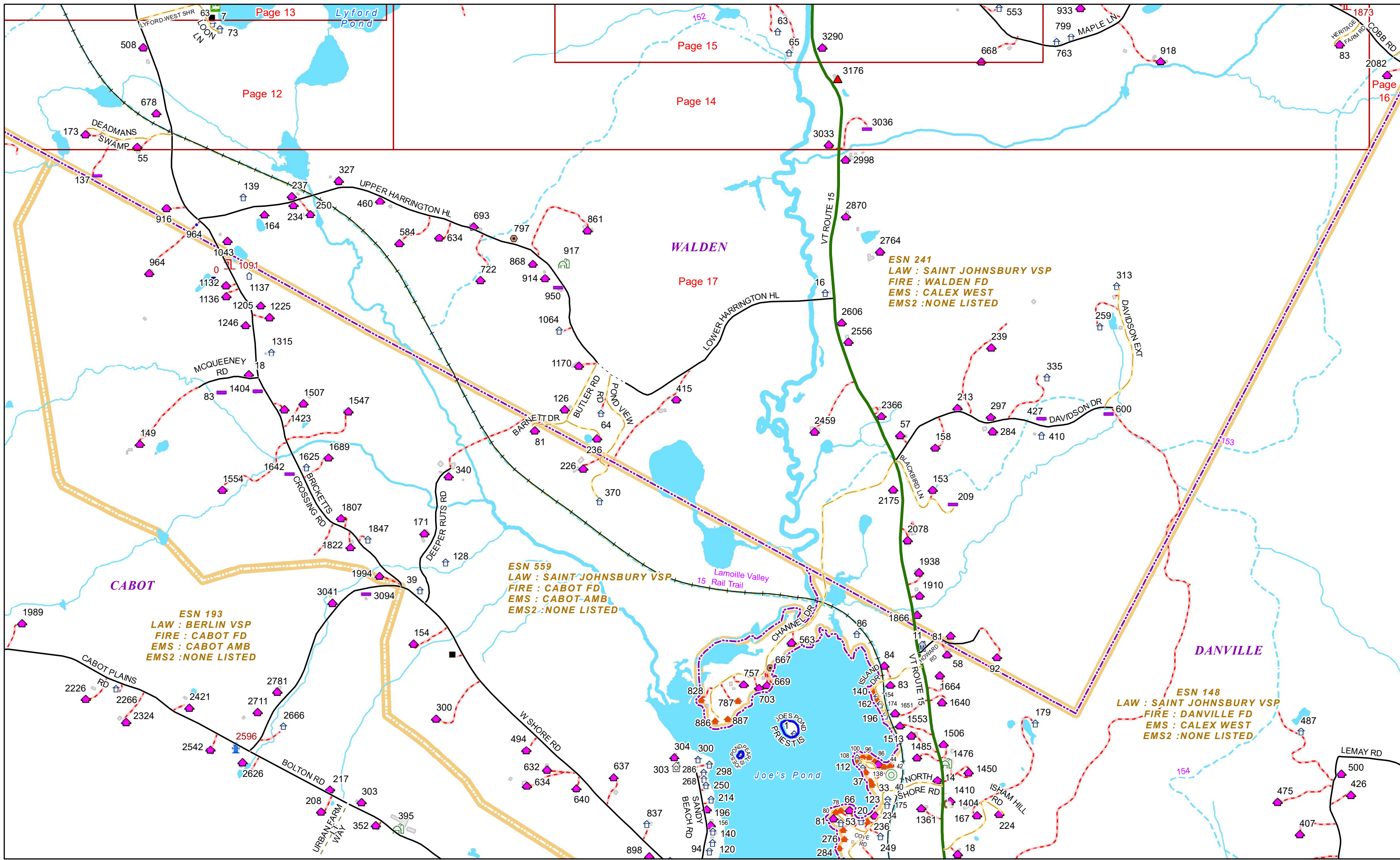




ESN 241  
LAW : SAINT JOHNSBURY VSP  
FIRE : WALDEN FD  
EMS : CALEX WEST  
EMS2 : NONE LISTED

ESN 148  
LAW : SAINT JOHNSBURY VSP  
FIRE : DANVILLE FD  
EMS : CALEX WEST  
EMS2 : NONE LISTED





**ESN 193**  
LAW : BERLIN VSP  
FIRE : CABOT FD  
EMS : CABOT AMB  
EMS2 : NONE LISTED

**ESN 559**  
LAW : SAINT JOHNSBURY VSP  
FIRE : CABOT FD  
EMS : CABOT AMB  
EMS2 : NONE LISTED

**ESN 241**  
LAW : SAINT JOHNSBURY VSP  
FIRE : WALDEN FD  
EMS : CALEX WEST  
EMS2 : NONE LISTED

**ESN 148**  
LAW : SAINT JOHNSBURY VSP  
FIRE : DANVILLE FD  
EMS : CALEX WEST  
EMS2 : NONE LISTED

