

VERMONT E9-1-1 MapBook

Waterford

E9-1-1 MapBook with GIS Data

Use constraints: The 9-1-1 related data layers (Esites, Landmarks, Roads, Driveways, Footprints, Atlas Sheets, ESZ, etc.) were developed and designed for Enhanced 9-1-1 purposes only. The user should understand that the nature of the Enhanced 9-1-1 data layers means they are never complete. **Each municipal government is responsible for maintenance of the E9-1-1 database.** Other data (non-E9-1-1 related) used in the Vermont E9-1-1 MapBook is acquired from the Vermont Center for Geographic Information (VCGI) (vcgi.vermont.gov) and local Regional Planning Commissions.

Disclaimer:
This Vermont E9-1-1 MapBook and GIS data is for general reference only. Data layers that appear on the map may or may not be accurate, current or otherwise reliable. The E9-1-1 Board and the State of Vermont make no representations of any kind, including but not limited to the warranties of merchantability or fitness for a particular use, not are any such warranties to be implied with respect to the GIS data and MapBook.

For Questions/Updates:
Contact VT Enhanced 9-1-1 Board:
Phone: 802-828-4911
Email: e911.info@vermont.gov
Website: e911.vermont.gov



























1/18/2023



























































Legend





























ESITES




























SITETYPE

-  **COMMERCIAL
-  **CULTURAL
-  **EDUCATIONAL
-  **GOVERNMENT
-  **INDUSTRIAL
-  **OTHER COMMERCIAL
-  **PUBLIC GATHERING
-  **UTILITY
-  ABANDONED
-  ACCESS POINT
-  ACCESSORY BARN
-  ACCESSORY BUILDING
-  AIR SUPPORT / MAINTENANCE FACILITY
-  AIR TRAFFIC CONTROL CENTER / COMMAND CENTER
-  AIRPORT TERMINAL
-  AMBULANCE SERVICE
-  AUDITORIUM / CONCERT HALL / THEATER / OPERA HOUSE
-  BANK
-  BOAT RAMP / DOCK
-  BORDER CROSSING
-  BORDER PATROL
-  BREWERY
-  BUS STATION / DISPATCH FACILITY
-  CAMP
-  CAMPGROUND
-  CEMETERY

-  CITY / TOWN HALL
-  COAST GUARD
-  COLLEGE / UNIVERSITY
-  COMMERCIAL CONSTRUCTION SERVICE
-  COMMERCIAL FARM
-  COMMERCIAL GARAGE
-  COMMERCIAL W/RESIDENCE
-  COMMUNICATION BOX
-  COMMUNICATION TOWER
-  COMMUNITY / RECREATION FACILITY
-  CONDOMINIUM
-  COURT HOUSE
-  CUSTOMS SERVICE
-  DAY CARE FACILITY
-  DEVELOPMENT SITE
-  EBS TOWER
-  EMERGENCY PHONE / CALLBOX
-  FAIR / EXHIBITION/ RODEO GROUNDS
-  FERRY TERMINAL / DISPATCH FACILITY
-  FIRE STATION
-  FISH FARM / HATCHERY
-  FITNESS FACILITY
-  FOOD DISTRIBUTION CENTER
-  GAS STATION
-  GATED W/BUILDING
-  GATED W/O BUILDING
-  GOLF COURSE
-  GRAVEL PIT / QUARRY / MINE




















-  GREENHOUSE / NURSERY
-  GROCERY STORE
-  HARBOR / MARINA
-  HAZARDOUS MATERIALS FACILITY
-  HAZARDOUS STORAGE FACILITY
-  HEALTH CLINIC
-  HELIPAD / HELIPORT / HELISPOT
-  HISTORIC SITE / POINT OF INTEREST
-  HOSPITAL / MEDICAL CENTER
-  HOUSE OF WORSHIP
-  HYDROELECTRIC FACILITY
-  ICE ARENA
-  INSTITUTIONAL RESIDENCE / DORM / BARRACKS
-  LANDFILL
-  LAW ENFORCEMENT
-  LIBRARY
-  LODGING B&B / HOTEL / MOTEL / INN
-  LOOKOUT TOWER
-  LUMBER MILL / SAW MILL
-  MANUFACTURING FACILITY
-  MOBILE HOME
-  MORGUE
-  MULTI-FAMILY DWELLING
-  MUSEUM
-  NATIONAL GUARD /
-  NUCLEAR FACILITY
-  NURSING HOME / LONG TERM CARE
-  OFFICE BUILDING

-  OIL / GAS FACILITY
-  OTHER
-  OTHER RESIDENTIAL
-  OUTPATIENT CLINIC
-  PARK AND RIDE / COMMUTER
-  PHARMACY
-  PICNIC AREA
-  POST OFFICE
-  PRISON / CORRECTIONAL FACILITY
-  PRIVATE AND EXPRESS SHIPPING FACILITY
-  PSAP
-  PUBLIC BEACH
-  PUBLIC TELEPHONE
-  PUBLIC WATER SUPPLY INTAKE
-  PUBLIC WATER SUPPLY WELL
-  PUMP STATION
-  RACE TRACK / DRAGSTRIP
-  RAILROAD STATION
-  RESIDENTIAL FARM
-  REST STOP / ROADSIDE PARK
-  RESTAURANT
-  RETAIL FACILITY
-  RV HOOKUP
-  SCHOOL K / 12
-  SEASONAL HOME
-  SHOOTING RANGE
-  SINGLE FAMILY DWELLING
-  SKI AREA / ALPINE





-  SOLAR FACILITY
-  SPORTS ARENA /
-  STATE CAPITOL
-  STATE GARAGE
-  STATE GOVERNMENT FACILITY
-  STATE PARK
-  STORAGE UNITS
-  SUBSTATION
-  SUGARHOUSE
-  TEMPORARY STRUCTURE
-  TOWN GARAGE
-  TOWN OFFICE
-  TRAILHEAD
-  TRANSFER STATION
-  UNKNOWN
-  US FOREST FACILITY
-  US GOVERNMENT FACILITY
-  UTILITY POLE W/PHONE
-  VETERINARY HOSPITAL / CLINIC
-  VISITOR / INFORMATION CENTER
-  WAREHOUSE
-  WASTE / BIOMASS FACILITY
-  WASTEWATER TREATMENT PLANT
-  WATER TANK
-  WATER TOWER
-  WIND FACILITY / WIND TOWER
-  YOUTH CAMP

Legend

Roads

-  Interstate Highway
-  US Highway
-  State Highway
-  Town Highway Class 1
-  Town Highway Class 2
-  Town Highway Class 3
-  Town Highway Class 4
-  Private
-  Driveway
-  Discontinued Road
-  Legal Trail
-  Ferry
-  Military - no public access
-  National Forest Highway
-  State Forest Highway
-  Proposed
-  Rivers
-  Driveways
-  Railroad

Hydrants

-  Drafting Site
-  Dry Hydrant
-  Municipal Hydrant
-  Pressurized Hydrant

Townline





Emergency Service Zones



FootPrints

-  Airport
-  Solar Field
-  Alpine Trail Easiest
-  Alpine Trail Intermediate
-  Alpine Trail Advanced
-  Alpine Trail Expert
-  Alpine Glade Marked
-  Alpine Glade Not Marked
-  Building
-  Farm
-  Golf Course
-  Quarry
-  Park
-  Shopping Center
-  Stadium/Arena
-  Other

Addressing Error

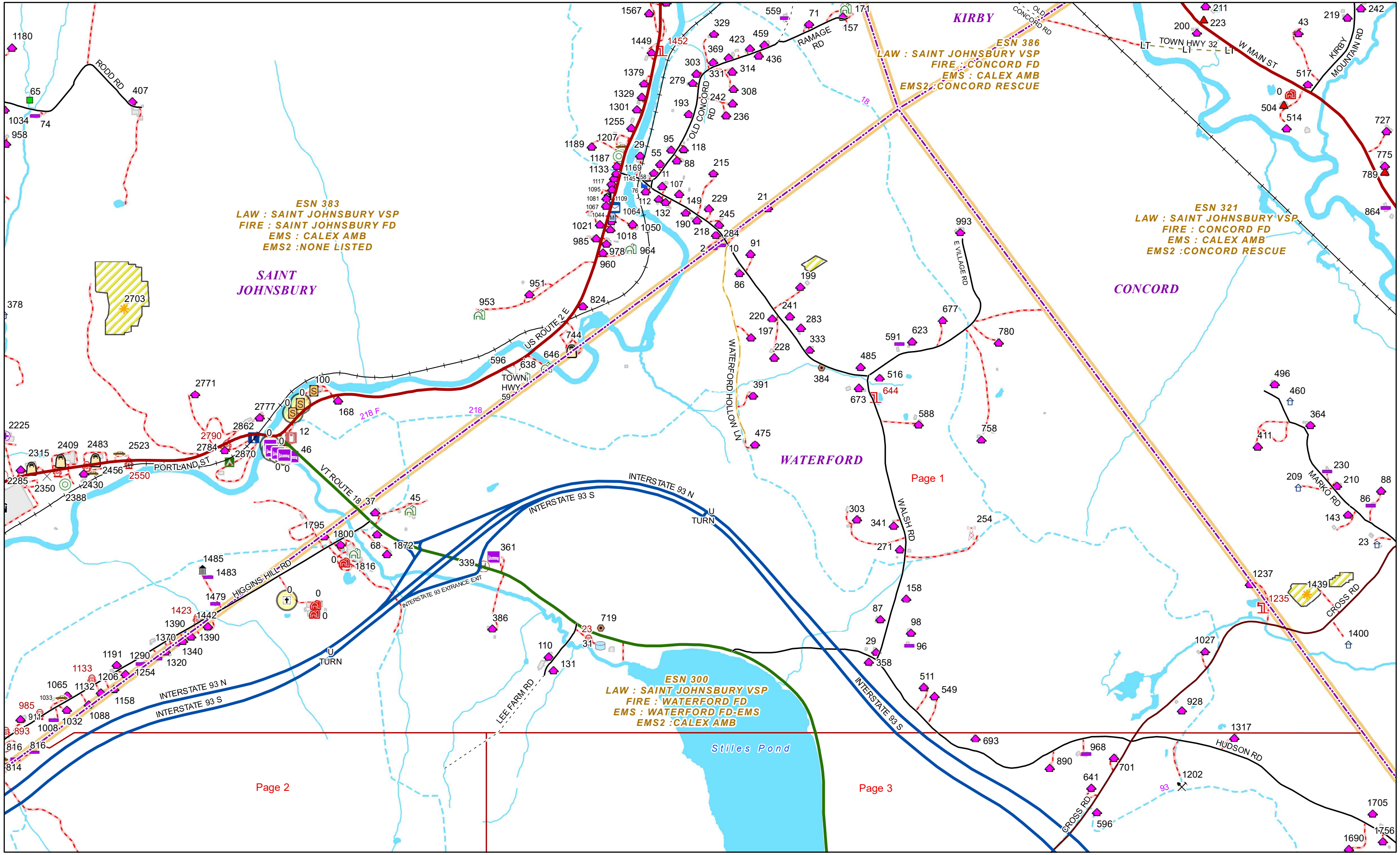
-  Orange - Duplicated Addressed Building
-  Yellow - Unnumbered Building

WATERFORD Road Name Index

ROAD NAME	PAGE(S)
ALDRICH MOUNTAIN LN	16
BIRCH TREE LN	13
BIRCHWOOD HEIGHTS LN	2
BLODGETT FARM RD	5
CAMPBELL RD	7
CHAMBERLAIN LN	13
COPENHAGEN RD	13
CORTLAND HILL RD	6
CROSS RD	3,9
DANIELS FARM RD	2,5,7
DAVIS LN	7
DEER RUN LN	13
DUCK POND RD	3,6,7,10
E VILLAGE RD	1
FENOFF HEIGHTS LN	3
FITCHETT RD	12
FREEMAN RD	11
GREEN SCHOOL RD	7
HALE RD	2,9,10
HASTINGS RD	2,5
HIGGINS HILL RD	1
HIGH RIDGE RD	12

ROAD NAME	PAGE(S)
HILLSIDE LN	4
HUDSON RD	1,3
HURLBUT HILL LN	7
INTERSTATE 91 N	2,12
INTERSTATE 91 S	2,8
INTERSTATE 93 EXTRANCE EXIT	1,4,11
INTERSTATE 93 N	1,2,3,8,7,11,16
INTERSTATE 93 S	1,2,3,8,7,16
KIDDER RD	7,10
KNOTTY LN	7
LAWRENCE RD	3,7
LEE FARM RD	1
LOWER WATERFORD RD	8,13,15
LOWER WATERFORD RD FRK	15
MAD BROOK RD	11
MAPLE ST	11,15
MEADOWOOD LN	5
MEMORY TREES LN	16
MILL POND LN	10
MOORE DAM RD	16
MOORE VIEW LN	12
OLD COUNTY RD N	3,8

ROAD NAME	PAGE(S)
OLD COUNTY RD S	8,11,12,16
OLD SILO RD	1
REMICK RD	6,7
RIVER RD	2,9
RIVER VIEW LN	15
RIVERSIDE CEMETERY RD	16
SHADOW LAKE RD	12,16,24
SIMPSON BROOK RD	5
SLATE LEDGE RD	3,7
SMITH RD	1
SPRUCE RD	6
STONYBROOK RD	3,7
SUITOR RD	5
U TURN	1,3,8,7,15,16
US ROUTE 5	1,4
VALLEY VIEW RD	9
VT ROUTE 18	1,3,7,11,15,16
W HILL RD	4
WALSH RD	1
WATERFORD HOLLOW LN	1
WHITTEMORE LN	15
WOODLAND RD	6



ESN 383
LAW : SAINT JOHNSBURY VSP
FIRE : SAINT JOHNSBURY FD
EMS : CALEX AMB
EMS2 : NONE LISTED

ESN 386
LAW : SAINT JOHNSBURY VSP
FIRE : CONCORD FD
EMS : CALEX AMB
EMS2 : CONCORD RESCUE

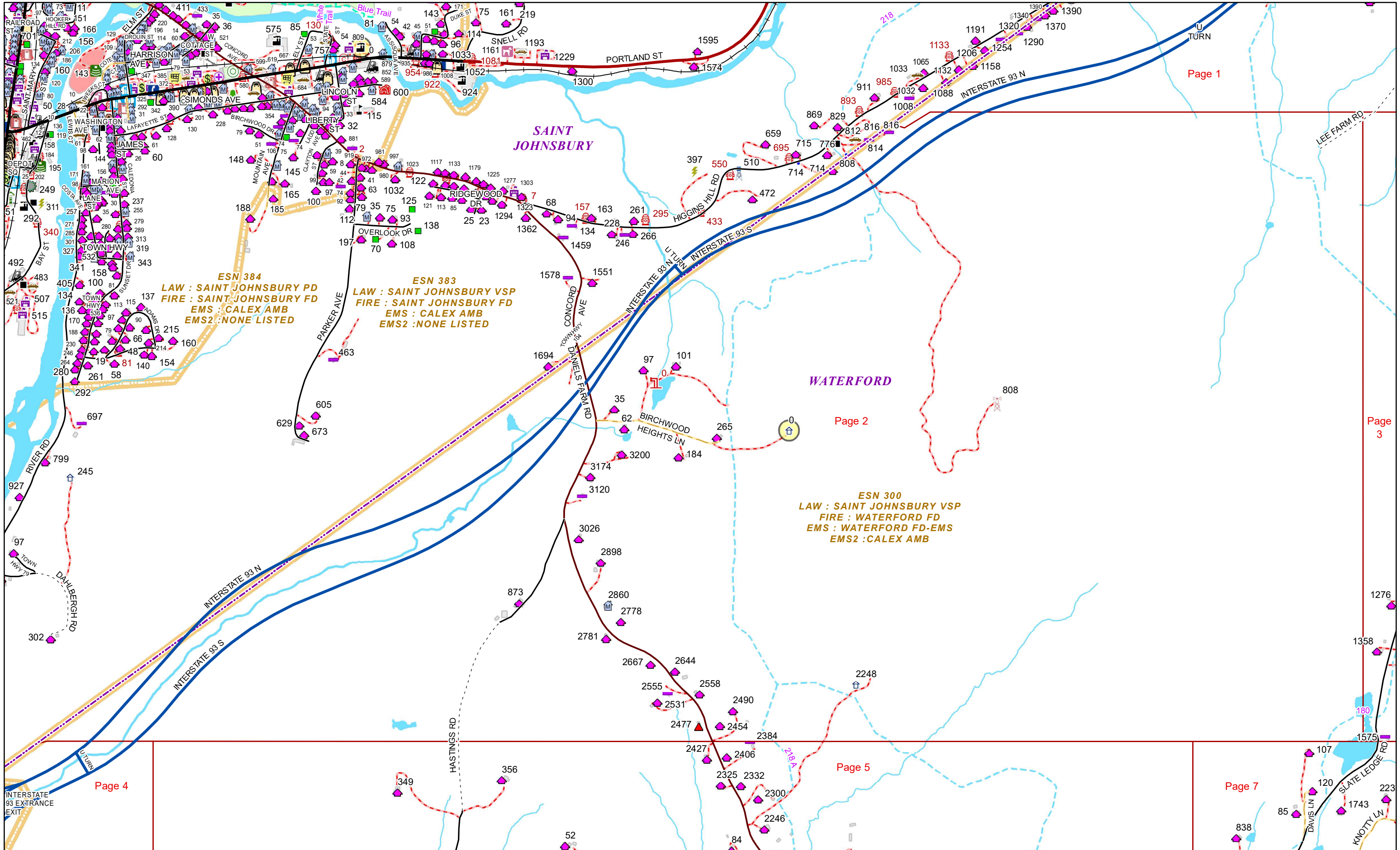
ESN 321
LAW : SAINT JOHNSBURY VSP
FIRE : CONCORD FD
EMS : CALEX AMB
EMS2 : CONCORD RESCUE

ESN 300
LAW : SAINT JOHNSBURY VSP
FIRE : WATERFORD FD
EMS : WATERFORD FD-EMS
EMS2 : CALEX AMB

Page 2

Page 3





Page 1

Page 2

Page 3

ESN 384
LAW : SAINT JOHNSBURY PD
FIRE : SAINT JOHNSBURY FD
EMS : CALEX AMB
EMS2 : NONE LISTED

ESN 383
LAW : SAINT JOHNSBURY VSP
FIRE : SAINT JOHNSBURY FD
EMS : CALEX AMB
EMS2 : NONE LISTED

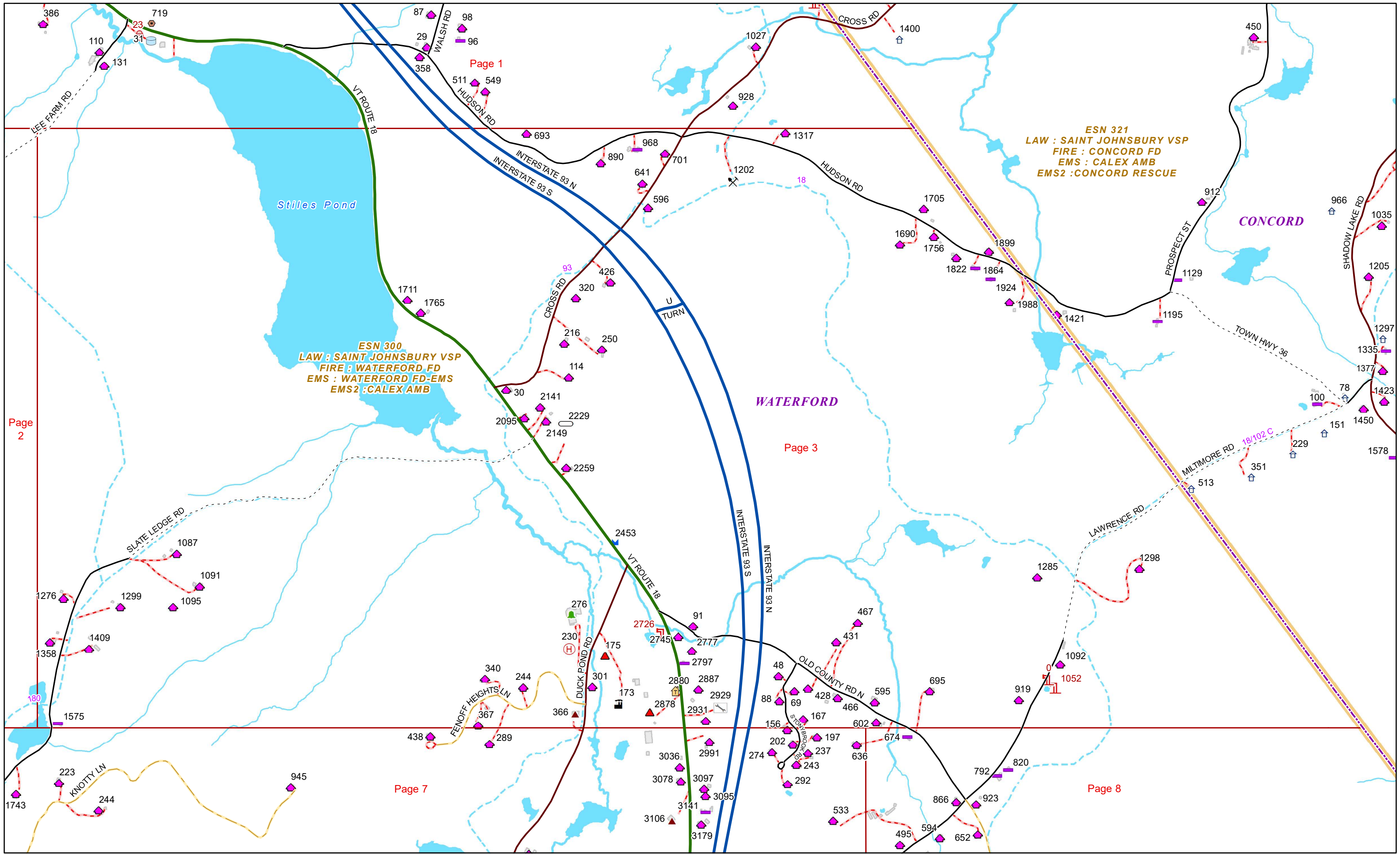
ESN 300
LAW : SAINT JOHNSBURY VSP
FIRE : WATERFORD FD
EMS : WATERFORD FD-EMS
EMS2 : CALEX AMB

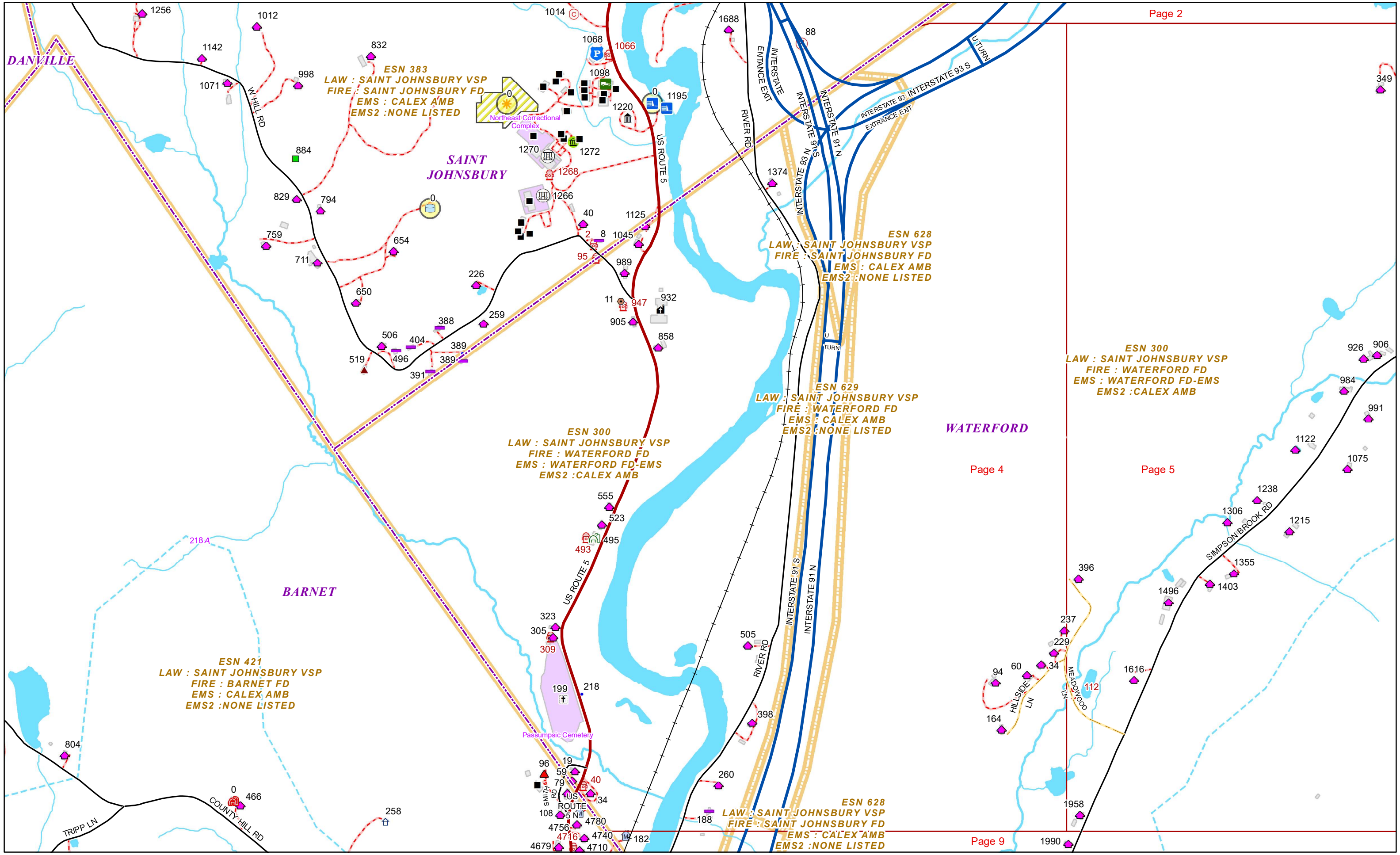
Page 4

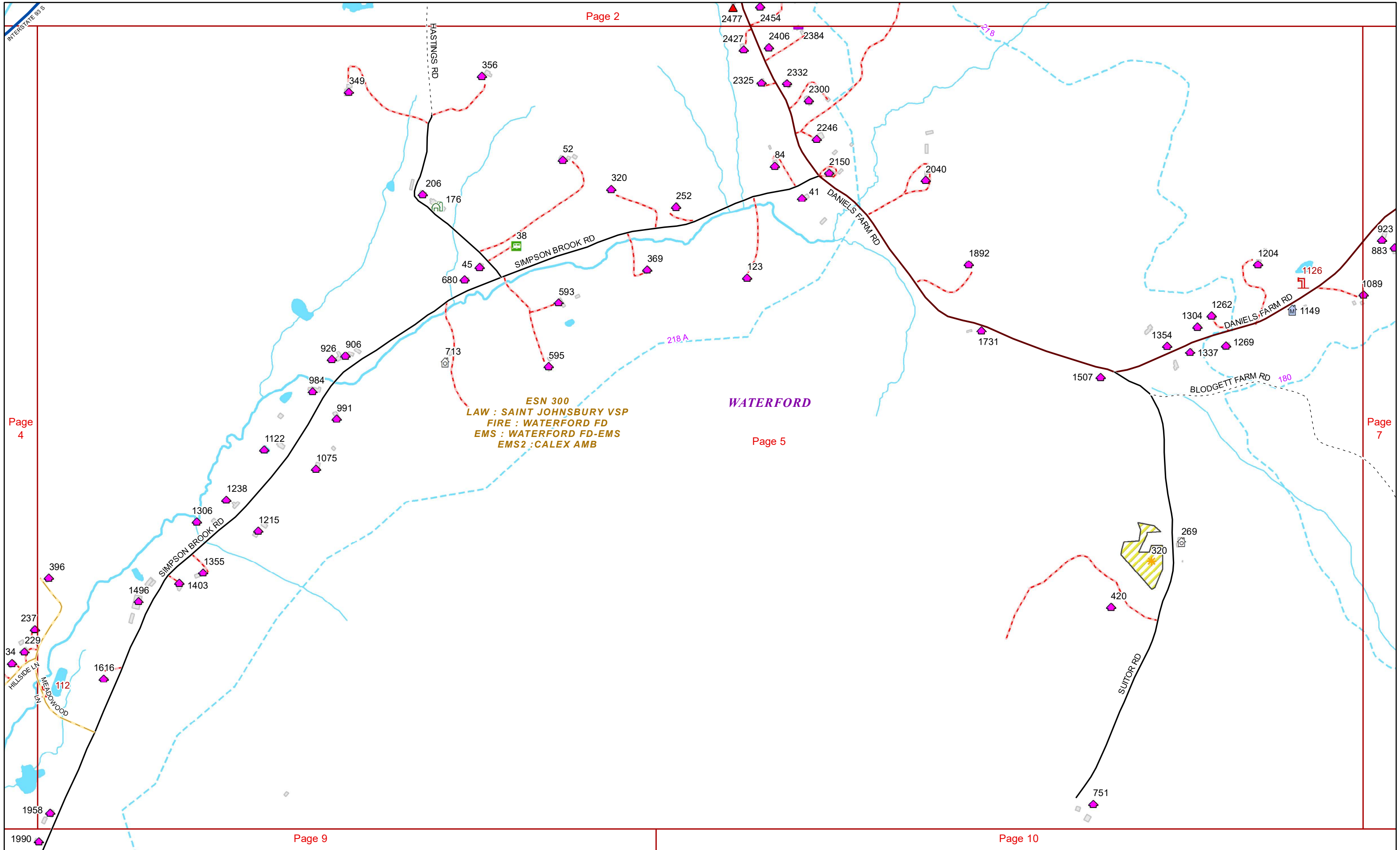
Page 5

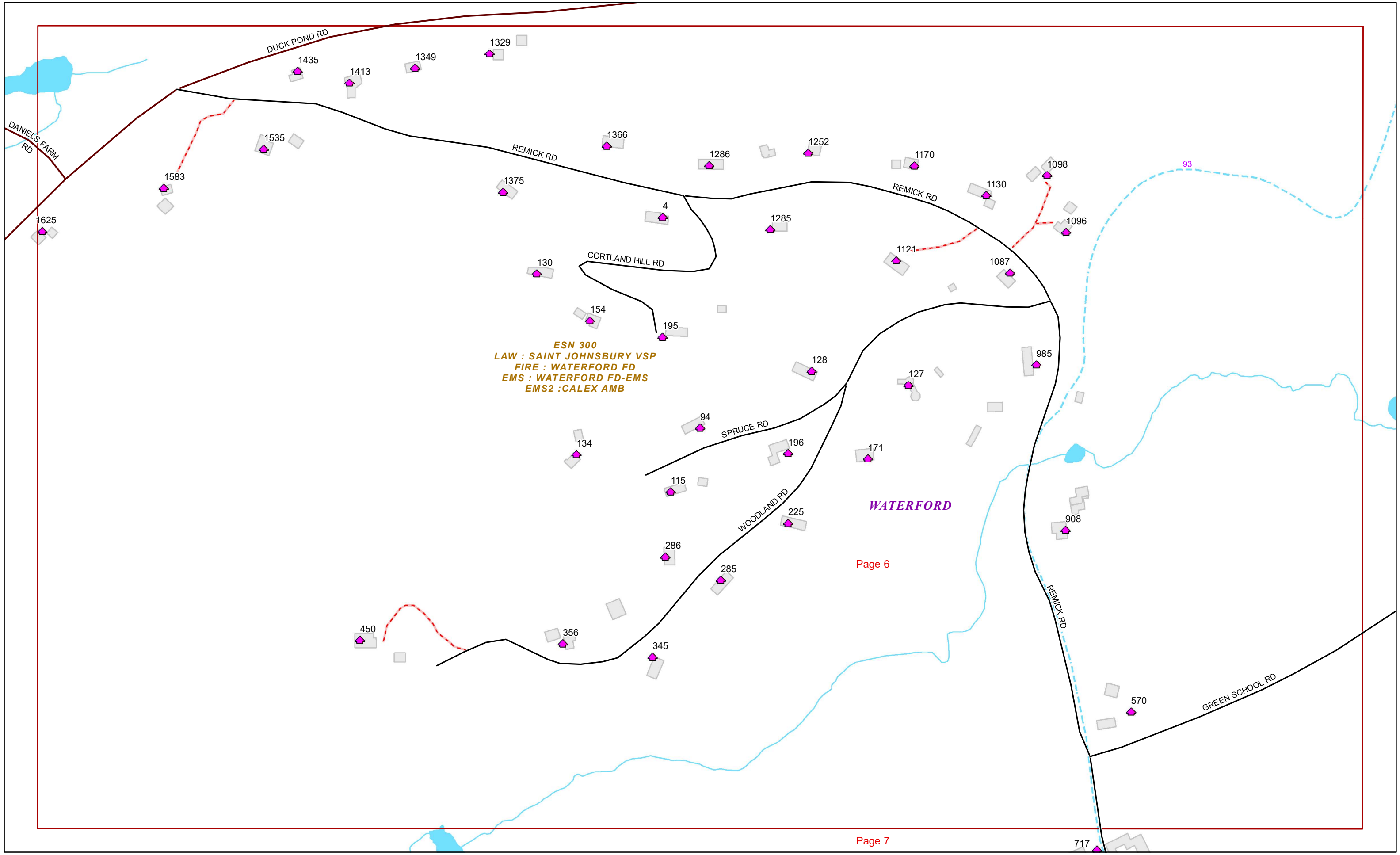
Page 7











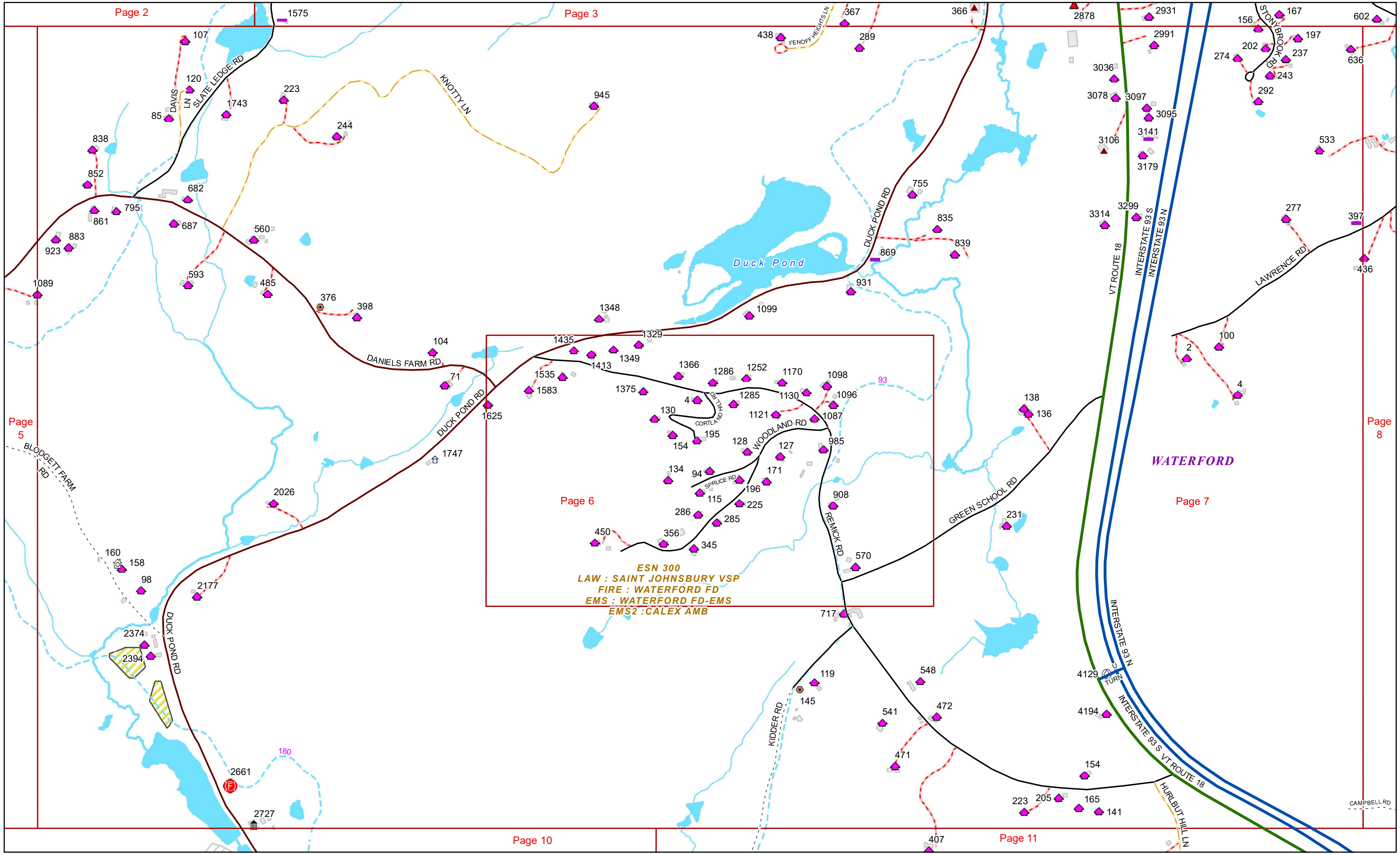
ESN 300
LAW : SAINT JOHNSBURY VSP
FIRE : WATERFORD FD
EMS : WATERFORD FD-EMS
EMS2 : CALEX AMB

WATERFORD

Page 6

Page 7



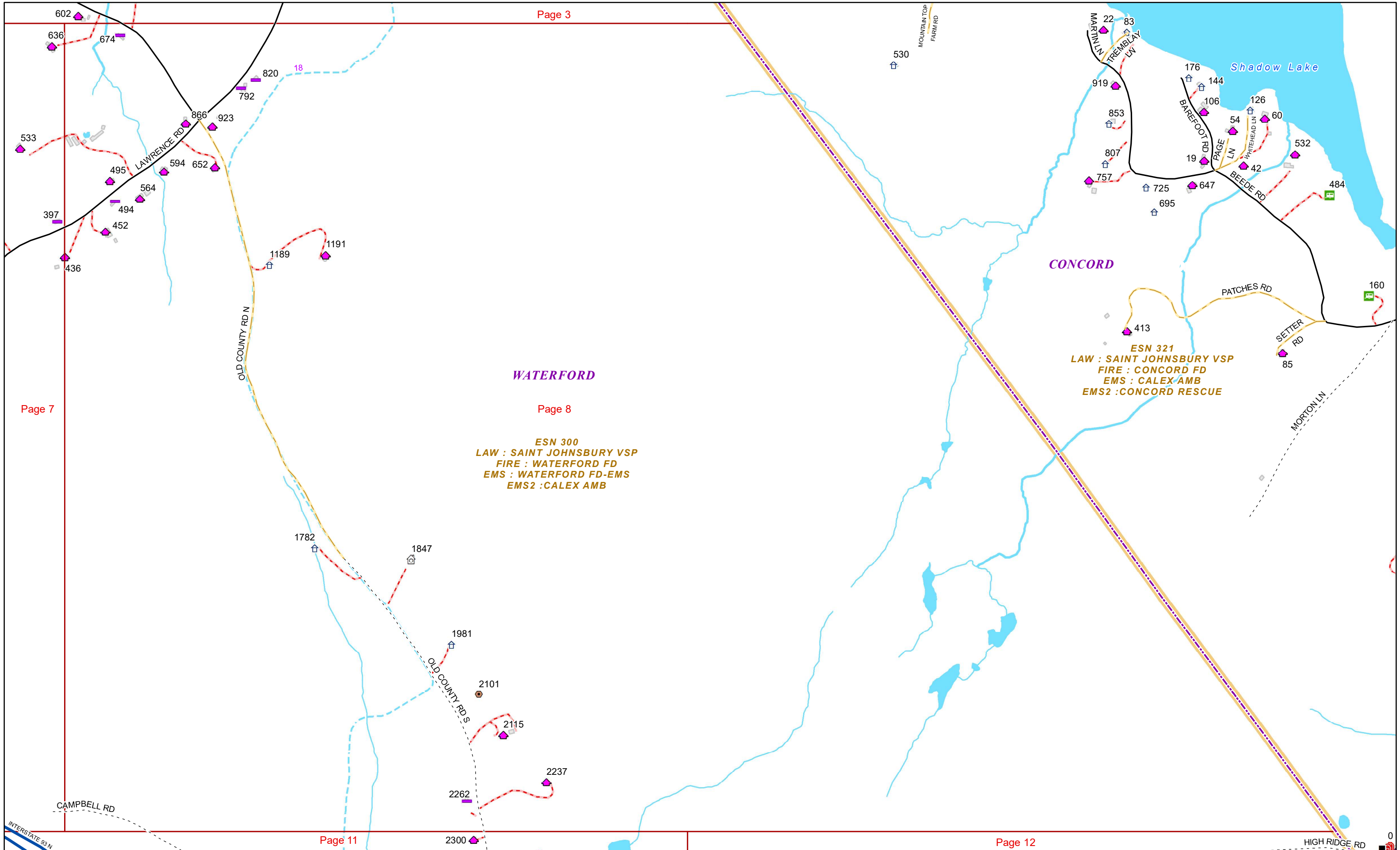


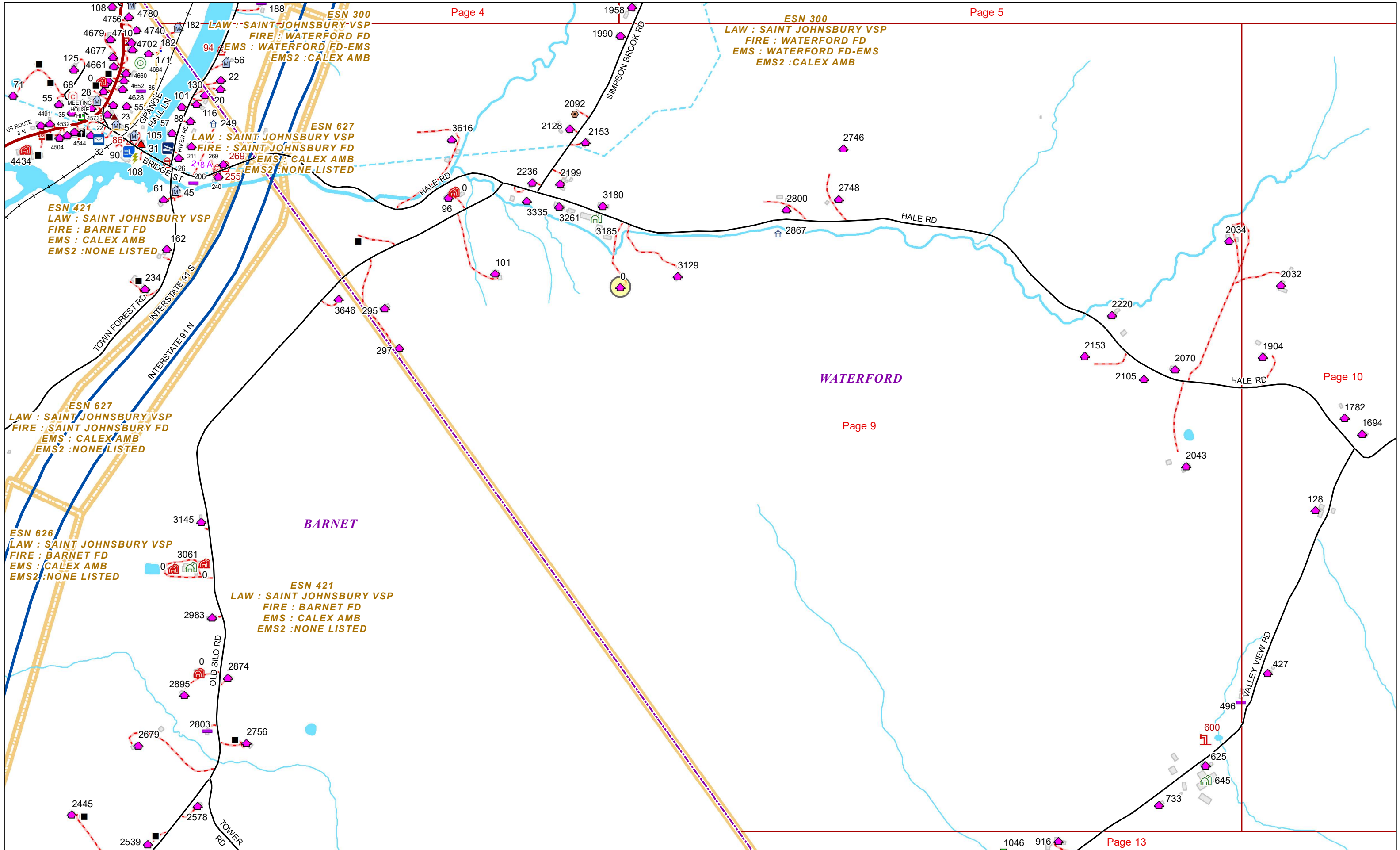
WATERFORD

CONCORD

ESN 300
LAW : SAINT JOHNSBURY VSP
FIRE : WATERFORD FD
EMS : WATERFORD FD-EMS
EMS2 : CALEX AMB

ESN 321
LAW : SAINT JOHNSBURY VSP
FIRE : CONCORD FD
EMS : CALEX AMB
EMS2 : CONCORD RESCUE





ESN 300
LAW : SAINT JOHNSBURY VSP
FIRE : WATERFORD FD
EMS : WATERFORD FD-EMS
EMS2 : CALEX AMB

ESN 300
LAW : SAINT JOHNSBURY VSP
FIRE : WATERFORD FD
EMS : WATERFORD FD-EMS
EMS2 : CALEX AMB

ESN 627
LAW : SAINT JOHNSBURY VSP
FIRE : SAINT JOHNSBURY FD
EMS : CALEX AMB
EMS2 : NONE LISTED

ESN 421
LAW : SAINT JOHNSBURY VSP
FIRE : BARNET FD
EMS : CALEX AMB
EMS2 : NONE LISTED

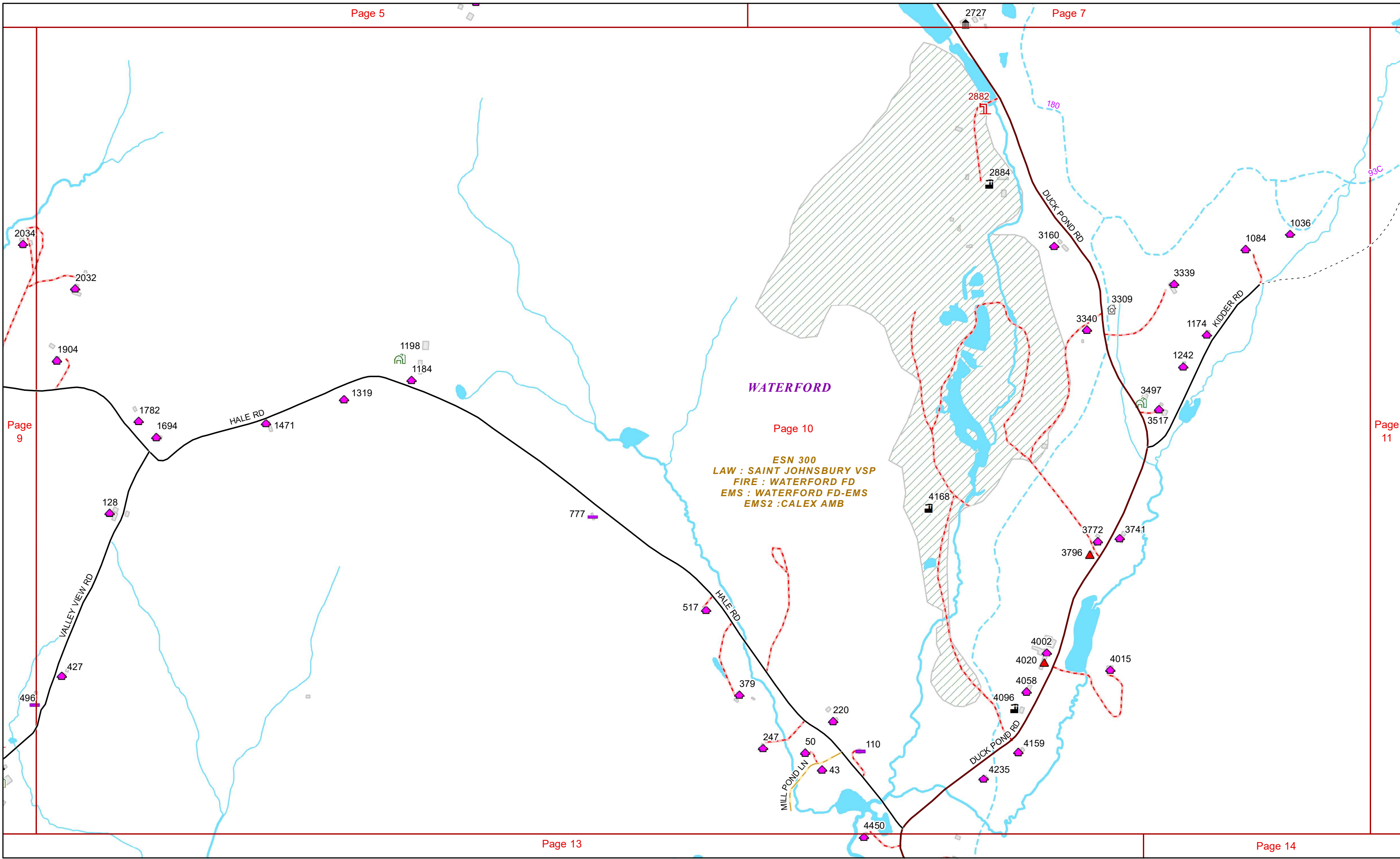
ESN 627
LAW : SAINT JOHNSBURY VSP
FIRE : SAINT JOHNSBURY FD
EMS : CALEX AMB
EMS2 : NONE LISTED

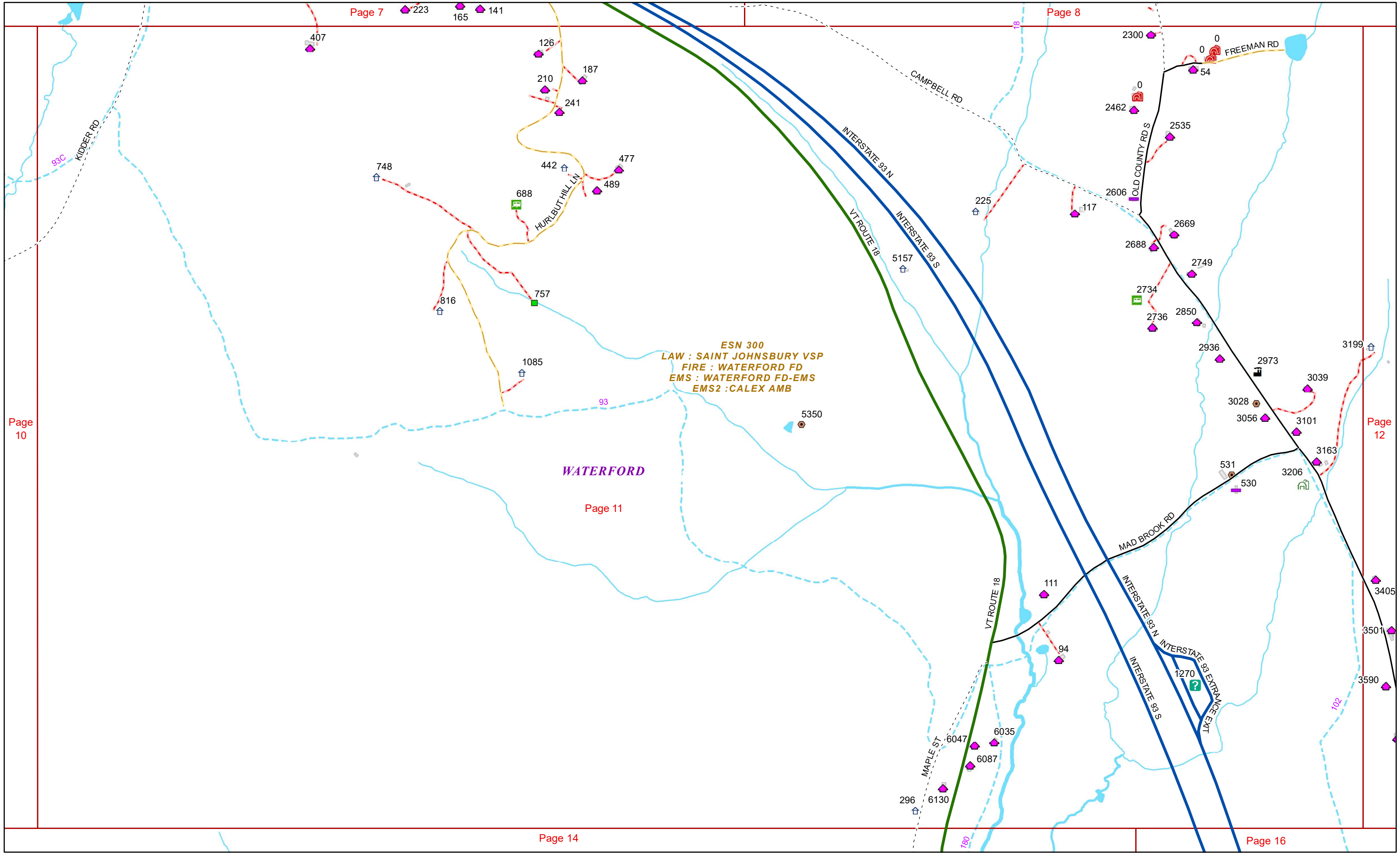
ESN 626
LAW : SAINT JOHNSBURY VSP
FIRE : BARNET FD
EMS : CALEX AMB
EMS2 : NONE LISTED

ESN 421
LAW : SAINT JOHNSBURY VSP
FIRE : BARNET FD
EMS : CALEX AMB
EMS2 : NONE LISTED

WATERFORD

BARNET





Page 10

Page 12

Page 14

Page 16

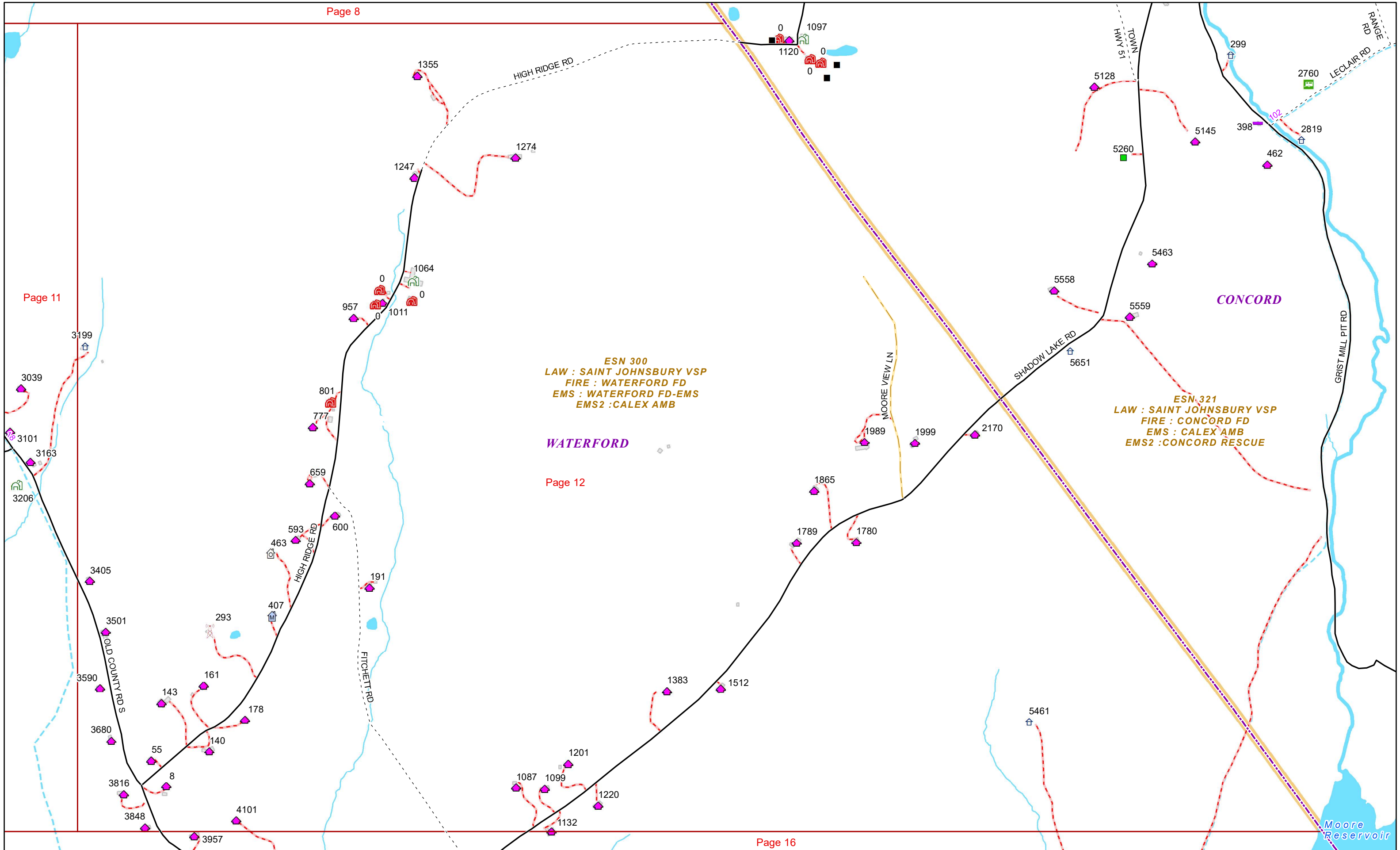


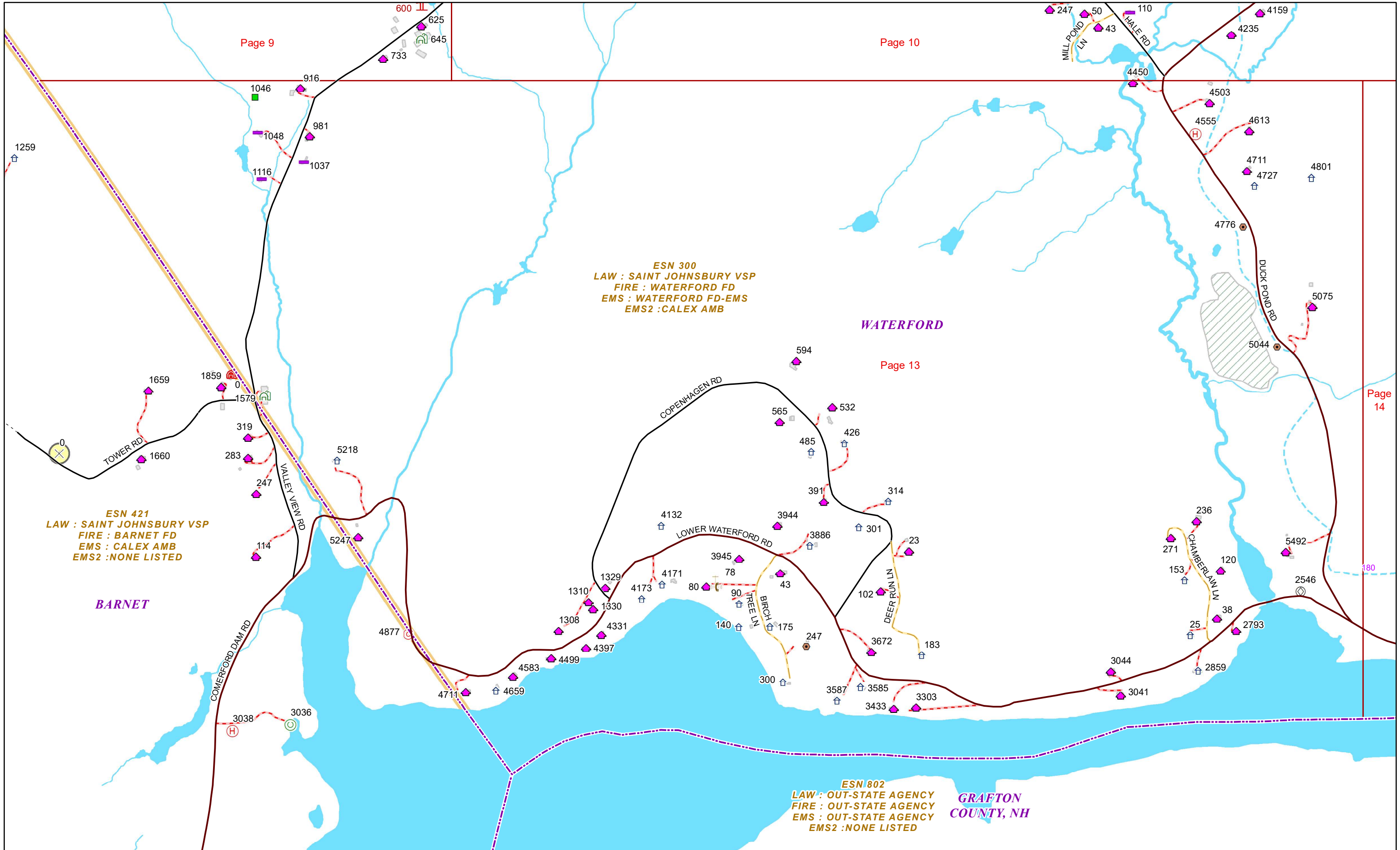
ESN 300
LAW : SAINT JOHNSBURY VSP
FIRE : WATERFORD FD
EMS : WATERFORD FD-EMS
EMS2 : CALEX AMB

WATERFORD

ESN 321
LAW : SAINT JOHNSBURY VSP
FIRE : CONCORD FD
EMS : CALEX AMB
EMS2 : CONCORD RESCUE

CONCORD





Page 9

Page 10

Page 14

ESN 300
LAW : SAINT JOHNSBURY VSP
FIRE : WATERFORD FD
EMS : WATERFORD FD-EMS
EMS2 : CALEX AMB

ESN 421
LAW : SAINT JOHNSBURY VSP
FIRE : BARNET FD
EMS : CALEX AMB
EMS2 : NONE LISTED

ESN 802
LAW : OUT-STATE AGENCY
FIRE : OUT-STATE AGENCY
EMS : OUT-STATE AGENCY
EMS2 : NONE LISTED

BARNET

WATERFORD

GRAFTON COUNTY, NH



