

VERMONT E9-1-1 MapBook

Waterville

E9-1-1 MapBook with GIS Data

Use constraints: The 9-1-1 related data layers (Esites, Landmarks, Roads, Driveways, Footprints, Atlas Sheets, ESZ, etc.) were developed and designed for Enhanced 9-1-1 purposes only. The user should understand that the nature of the Enhanced 9-1-1 data layers means they are never complete. **Each municipal government is responsible for maintenance of the E9-1-1 database.** Other data (non-E9-1-1 related) used in the Vermont E9-1-1 MapBook is acquired from the Vermont Center for Geographic Information (VCGI) (vcgi.vermont.gov) and local Regional Planning Commissions.

Disclaimer:

This Vermont E9-1-1 MapBook and GIS data is for general reference only. Data layers that appear on the map may or may not be accurate, current or otherwise reliable. The E9-1-1 Board and the State of Vermont make no representations of any kind, including but not limited to the warranties of merchantability or fitness for a particular use, not are any such warranties to be implied with respect to the GIS data and MapBook.

For Questions/Updates:

Contact VT Enhanced 9-1-1 Board:
 Phone: 802-828-4911
 Email: e911.info@vermont.gov
 Website: e911.vermont.gov



























1/19/2023



























































Legend





























ESITES




























SITETYPE

-  **COMMERCIAL
-  **CULTURAL
-  **EDUCATIONAL
-  **GOVERNMENT
-  **INDUSTRIAL
-  **OTHER COMMERCIAL
-  **PUBLIC GATHERING
-  **UTILITY
-  ABANDONED
-  ACCESS POINT
-  ACCESSORY BARN
-  ACCESSORY BUILDING
-  AIR SUPPORT / MAINTENANCE FACILITY
-  AIR TRAFFIC CONTROL CENTER / COMMAND CENTER
-  AIRPORT TERMINAL
-  AMBULANCE SERVICE
-  AUDITORIUM / CONCERT HALL / THEATER / OPERA HOUSE
-  BANK
-  BOAT RAMP / DOCK
-  BORDER CROSSING
-  BORDER PATROL
-  BREWERY
-  BUS STATION / DISPATCH FACILITY
-  CAMP
-  CAMPGROUND
-  CEMETERY

-  CITY / TOWN HALL
-  COAST GUARD
-  COLLEGE / UNIVERSITY
-  COMMERCIAL CONSTRUCTION SERVICE
-  COMMERCIAL FARM
-  COMMERCIAL GARAGE
-  COMMERCIAL W/RESIDENCE
-  COMMUNICATION BOX
-  COMMUNICATION TOWER
-  COMMUNITY / RECREATION FACILITY
-  CONDOMINIUM
-  COURT HOUSE
-  CUSTOMS SERVICE
-  DAY CARE FACILITY
-  DEVELOPMENT SITE
-  EBS TOWER
-  EMERGENCY PHONE / CALLBOX
-  FAIR / EXHIBITION/ RODEO GROUNDS
-  FERRY TERMINAL / DISPATCH FACILITY
-  FIRE STATION
-  FISH FARM / HATCHERY
-  FITNESS FACILITY
-  FOOD DISTRIBUTION CENTER
-  GAS STATION
-  GATED W/BUILDING
-  GATED W/O BUILDING
-  GOLF COURSE
-  GRAVEL PIT / QUARRY / MINE




















-  GREENHOUSE / NURSERY
-  GROCERY STORE
-  HARBOR / MARINA
-  HAZARDOUS MATERIALS FACILITY
-  HAZARDOUS STORAGE FACILITY
-  HEALTH CLINIC
-  HELIPAD / HELIPORT / HELISPOT
-  HISTORIC SITE / POINT OF INTEREST
-  HOSPITAL / MEDICAL CENTER
-  HOUSE OF WORSHIP
-  HYDROELECTRIC FACILITY
-  ICE ARENA
-  INSTITUTIONAL RESIDENCE / DORM / BARRACKS
-  LANDFILL
-  LAW ENFORCEMENT
-  LIBRARY
-  LODGING B&B / HOTEL / MOTEL / INN
-  LOOKOUT TOWER
-  LUMBER MILL / SAW MILL
-  MANUFACTURING FACILITY
-  MOBILE HOME
-  MORGUE
-  MULTI-FAMILY DWELLING
-  MUSEUM
-  NATIONAL GUARD /
-  NUCLEAR FACILITY
-  NURSING HOME / LONG TERM CARE
-  OFFICE BUILDING

-  OIL / GAS FACILITY
-  OTHER
-  OTHER RESIDENTIAL
-  OUTPATIENT CLINIC
-  PARK AND RIDE / COMMUTER
-  PHARMACY
-  PICNIC AREA
-  POST OFFICE
-  PRISON / CORRECTIONAL FACILITY
-  PRIVATE AND EXPRESS SHIPPING FACILITY
-  PSAP
-  PUBLIC BEACH
-  PUBLIC TELEPHONE
-  PUBLIC WATER SUPPLY INTAKE
-  PUBLIC WATER SUPPLY WELL
-  PUMP STATION
-  RACE TRACK / DRAGSTRIP
-  RAILROAD STATION
-  RESIDENTIAL FARM
-  REST STOP / ROADSIDE PARK
-  RESTAURANT
-  RETAIL FACILITY
-  RV HOOKUP
-  SCHOOL K / 12
-  SEASONAL HOME
-  SHOOTING RANGE
-  SINGLE FAMILY DWELLING
-  SKI AREA / ALPINE





-  SOLAR FACILITY
-  SPORTS ARENA /
-  STATE CAPITOL
-  STATE GARAGE
-  STATE GOVERNMENT FACILITY
-  STATE PARK
-  STORAGE UNITS
-  SUBSTATION
-  SUGARHOUSE
-  TEMPORARY STRUCTURE
-  TOWN GARAGE
-  TOWN OFFICE
-  TRAILHEAD
-  TRANSFER STATION
-  UNKNOWN
-  US FOREST FACILITY
-  US GOVERNMENT FACILITY
-  UTILITY POLE W/PHONE
-  VETERINARY HOSPITAL / CLINIC
-  VISITOR / INFORMATION CENTER
-  WAREHOUSE
-  WASTE / BIOMASS FACILITY
-  WASTEWATER TREATMENT PLANT
-  WATER TANK
-  WATER TOWER
-  WIND FACILITY / WIND TOWER
-  YOUTH CAMP

Legend

Roads

-  Interstate Highway
-  US Highway
-  State Highway
-  Town Highway Class 1
-  Town Highway Class 2
-  Town Highway Class 3
-  Town Highway Class 4
-  Private
-  Driveway
-  Discontinued Road
-  Legal Trail
-  Ferry
-  Military - no public access
-  National Forest Highway
-  State Forest Highway
-  Proposed
-  Rivers
-  Driveways
-  Railroad

Hydrants

-  Drafting Site
-  Dry Hydrant
-  Municipal Hydrant
-  Pressurized Hydrant

Townline





Emergency Service Zones



FootPrints

-  Airport
-  Solar Field
-  Alpine Trail Easiest
-  Alpine Trail Intermediate
-  Alpine Trail Advanced
-  Alpine Trail Expert
-  Alpine Glade Marked
-  Alpine Glade Not Marked
-  Building
-  Farm
-  Golf Course
-  Quarry
-  Park
-  Shopping Center
-  Stadium/Arena
-  Other

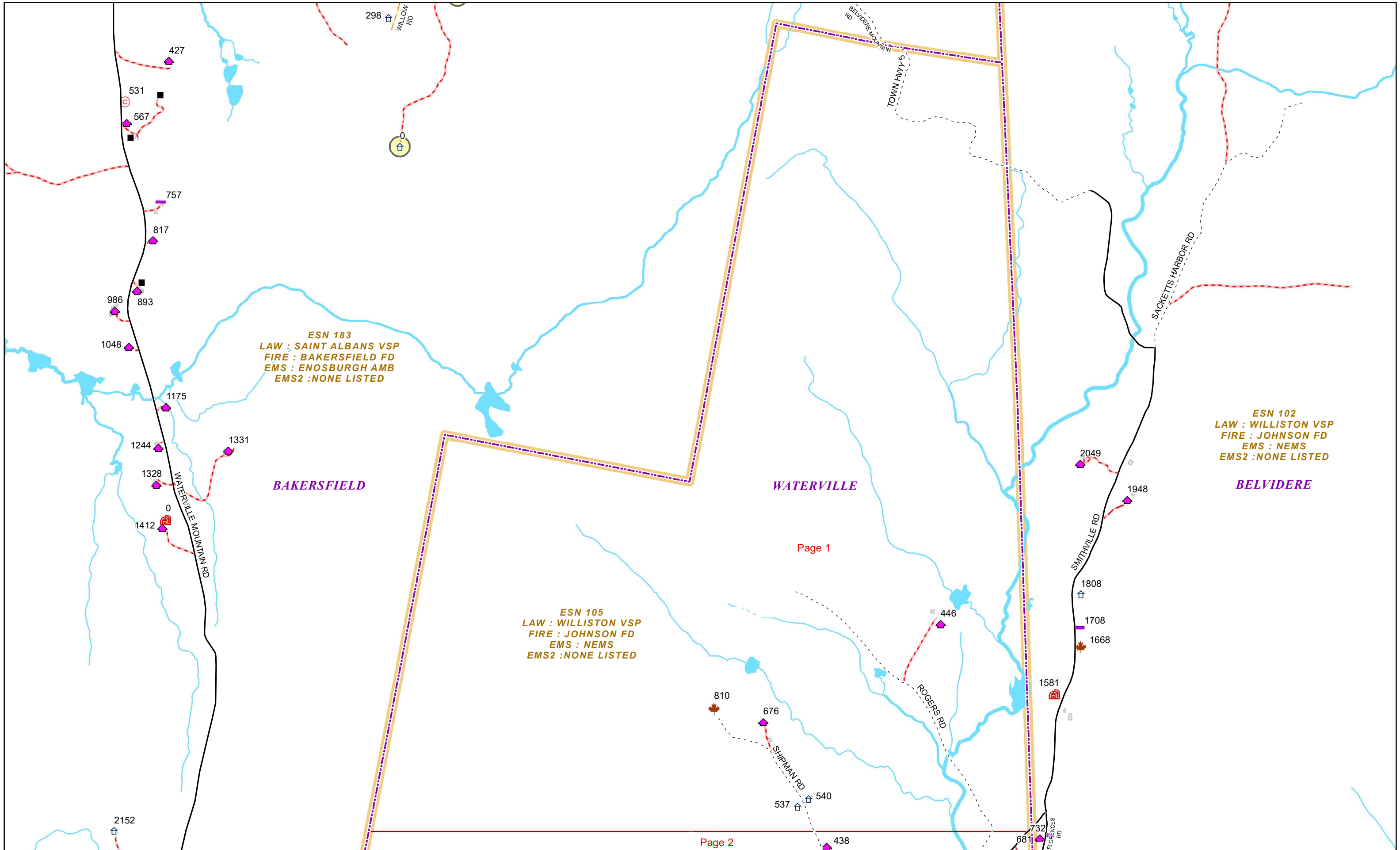
Addressing Error

-  Orange - Duplicated Addressed Building
-  Yellow - Unnumbered Building

WATERVILLE Road Name Index

ROAD NAME	PAGE(S)
BACON RD	7
BARRY RD	3
BEALS HILL RD	3,6
BLOOD RD	2
BRADLEY RD	4
BURT RD	4
CHURCH ST	6
CLARK RD	3,10
CODDING HOLLOW RD	3,5
CUTTING HL	3
FLETCHER RD	7
FOX HILL RD	6
GRIFFIN RD	7
HIGH MDWS	6
HOGBACK RD	7
HUBBARD RD	5
LAPLAND RD	3,4

ROAD NAME	PAGE(S)
LOCKE RD	5
MAXFIELD RD	2
MONTGOMERY RD	4
OAKES RD	6,7
PAGE HILL RD	6
PHYLLIS LN	2
PLOT RD	7
QUINTY RD	4
ROGERS RD	1
SHIPMAN RD	1,2
SMITHVILLE RD	1,2
TOWN HWY 5	1
TWISS HL	7
VT ROUTE 109	2,3,4,6,7
WETHERELL RD	6
WOODARD RD	3



Page 1

Page 2



ESN 183
LAW : SAINT ALBANS VSP
FIRE : BAKERSFIELD FD
EMS : ENOSBURGH AMB
EMS2 : NONE LISTED

ESN 102
LAW : WILLISTON VSP
FIRE : JOHNSON FD
EMS : NEMS
EMS2 : NONE LISTED

ESN 105
LAW : WILLISTON VSP
FIRE : JOHNSON FD
EMS : NEMS
EMS2 : NONE LISTED

BAKERSFIELD

BELVIDERE

WATERVILLE

Kings Hill Pond

WATERVILLE MOUNTAIN RD

LAPLAND RD

SHIPMAN RD

ROGERS RD

SMITHVILLE RD

FLORENCE RD

PHYLLIS LN

BACK RD

MAXFIELD RD

FLETCHERS BUTTERNUT LN

LARAWAY MOUNTAIN RD

VT ROUTE 109

2152

2604

3333

3301

3320

3030

2351

3600

3333

3301

3320

3030

810

676

537

540

297

221

120

90

961

966

900

890

882

775

770

722

599

543

481

669

359

307

638

179

540

93

6660

6602

6675

6635

6583

6504

6310

427

45

65

6677

6653

6679

6681

6679

11

63

6365

6343

75

179

351

272

242

180

3911

3909

3944

282

279

280

238

324

259

245

272

242

180

3911

3909

3944

282

279

280

238

324

259

3869

3817

3817

3817

3817

3817

3817

3817

3817

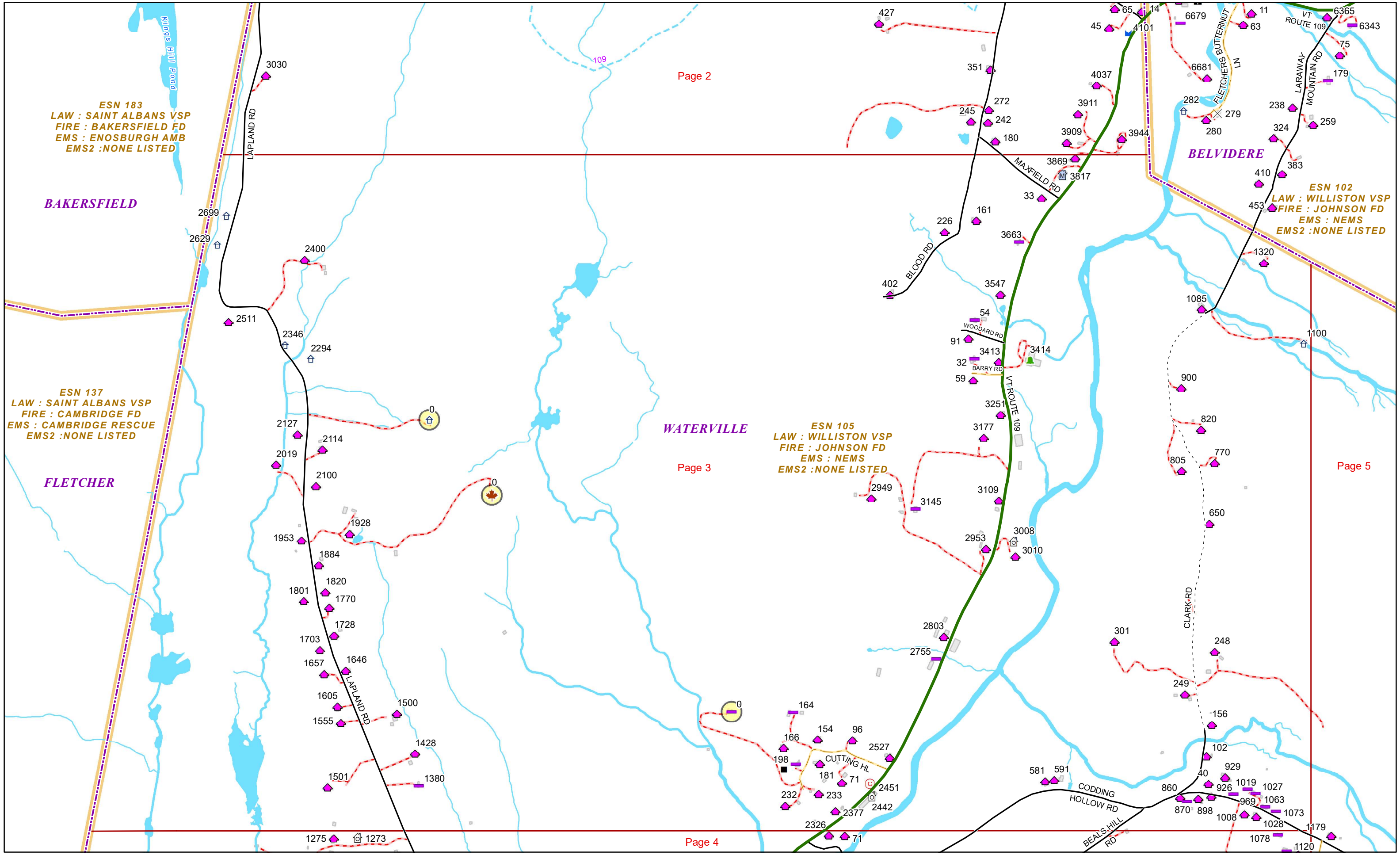
3817

3817

3817

3817





Page 2

Page 3

Page 5

Page 4

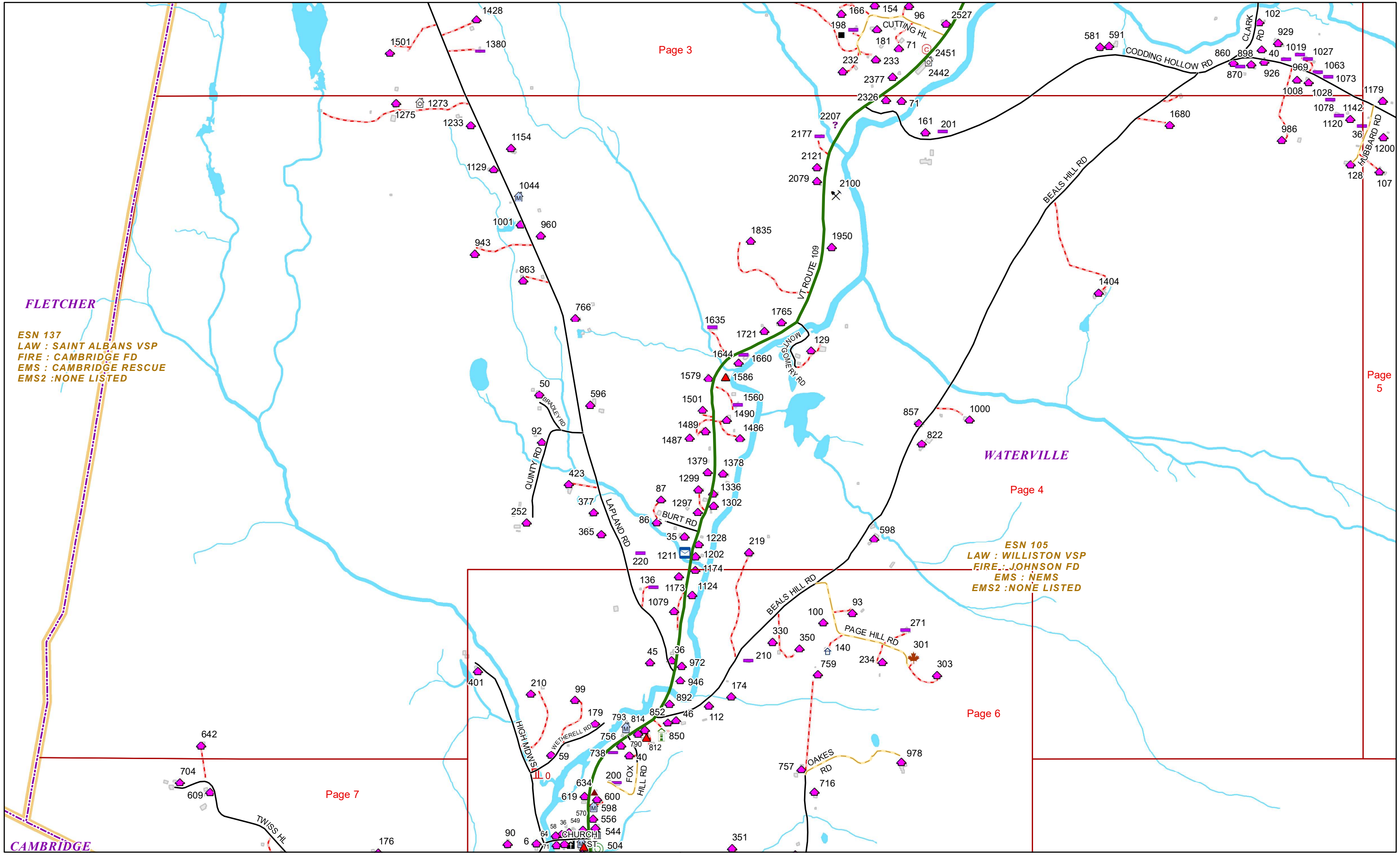
ESN 183
LAW : SAINT ALBANS VSP
FIRE : BAKERSFIELD FD
EMS : ENOSBURGH AMB
EMS2 : NONE LISTED

ESN 137
LAW : SAINT ALBANS VSP
FIRE : CAMBRIDGE FD
EMS : CAMBRIDGE RESCUE
EMS2 : NONE LISTED

ESN 105
LAW : WILLISTON VSP
FIRE : JOHNSON FD
EMS : NEMS
EMS2 : NONE LISTED

ESN 102
LAW : WILLISTON VSP
FIRE : JOHNSON FD
EMS : NEMS
EMS2 : NONE LISTED





FLETCHER

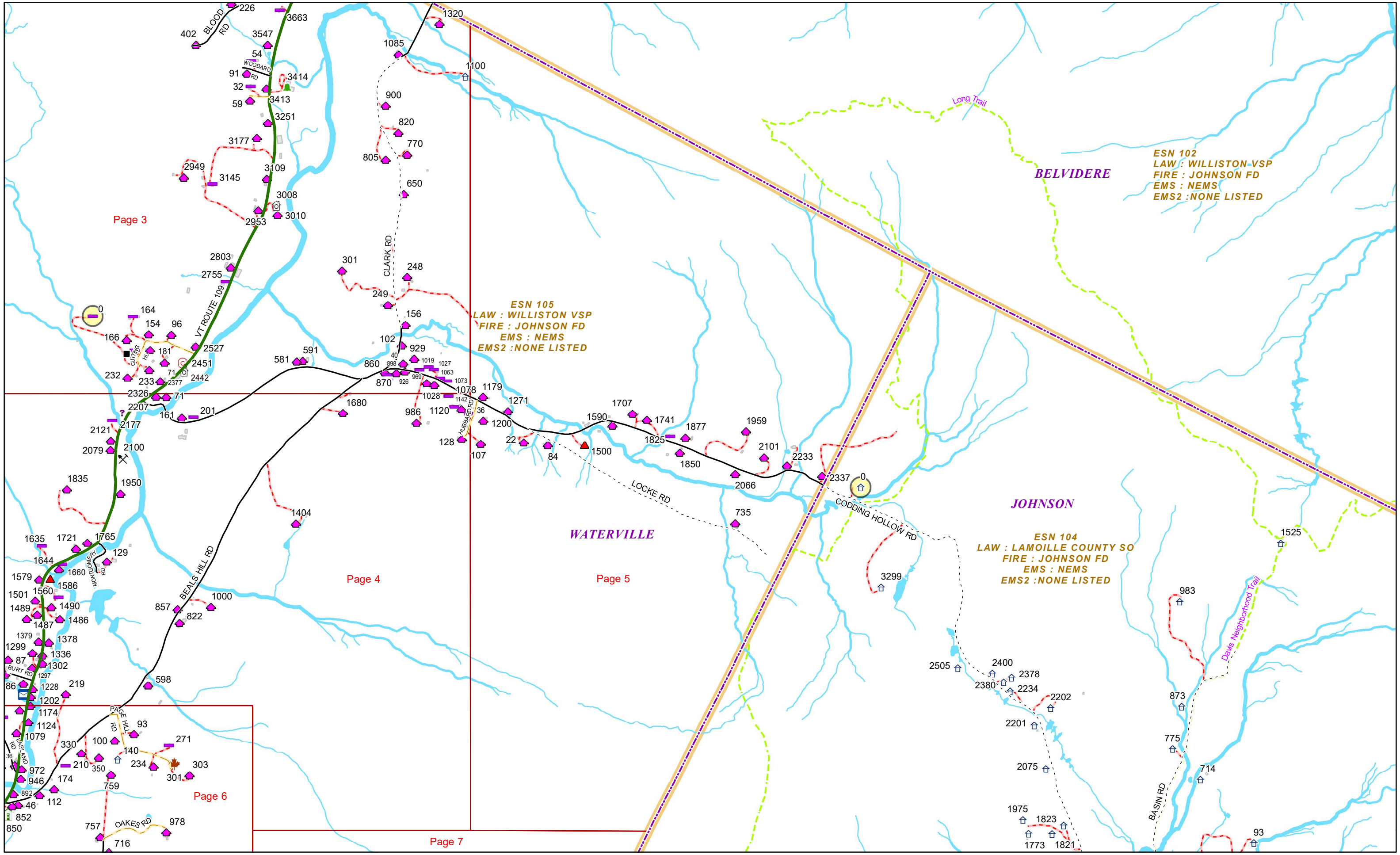
ESN 137
LAW : SAINT ALBANS VSP
FIRE : CAMBRIDGE FD
EMS : CAMBRIDGE RESCUE
EMS2 : NONE LISTED

WATERVILLE

ESN 105
LAW : WILLISTON VSP
FIRE : JOHNSON FD
EMS : NEMS
EMS2 : NONE LISTED

CAMBRIDGE





ESN 102
LAW : WILLISTON-VSP
FIRE : JOHNSON FD
EMS : NEMS
EMS2 : NONE LISTED

ESN 105
LAW : WILLISTON VSP
FIRE : JOHNSON FD
EMS : NEMS
EMS2 : NONE LISTED

ESN 104
LAW : LAMOILLE COUNTY SO
FIRE : JOHNSON FD
EMS : NEMS
EMS2 : NONE LISTED

BELVIDERE

WATERVILLE

JOHNSON

Page 3

Page 4

Page 5

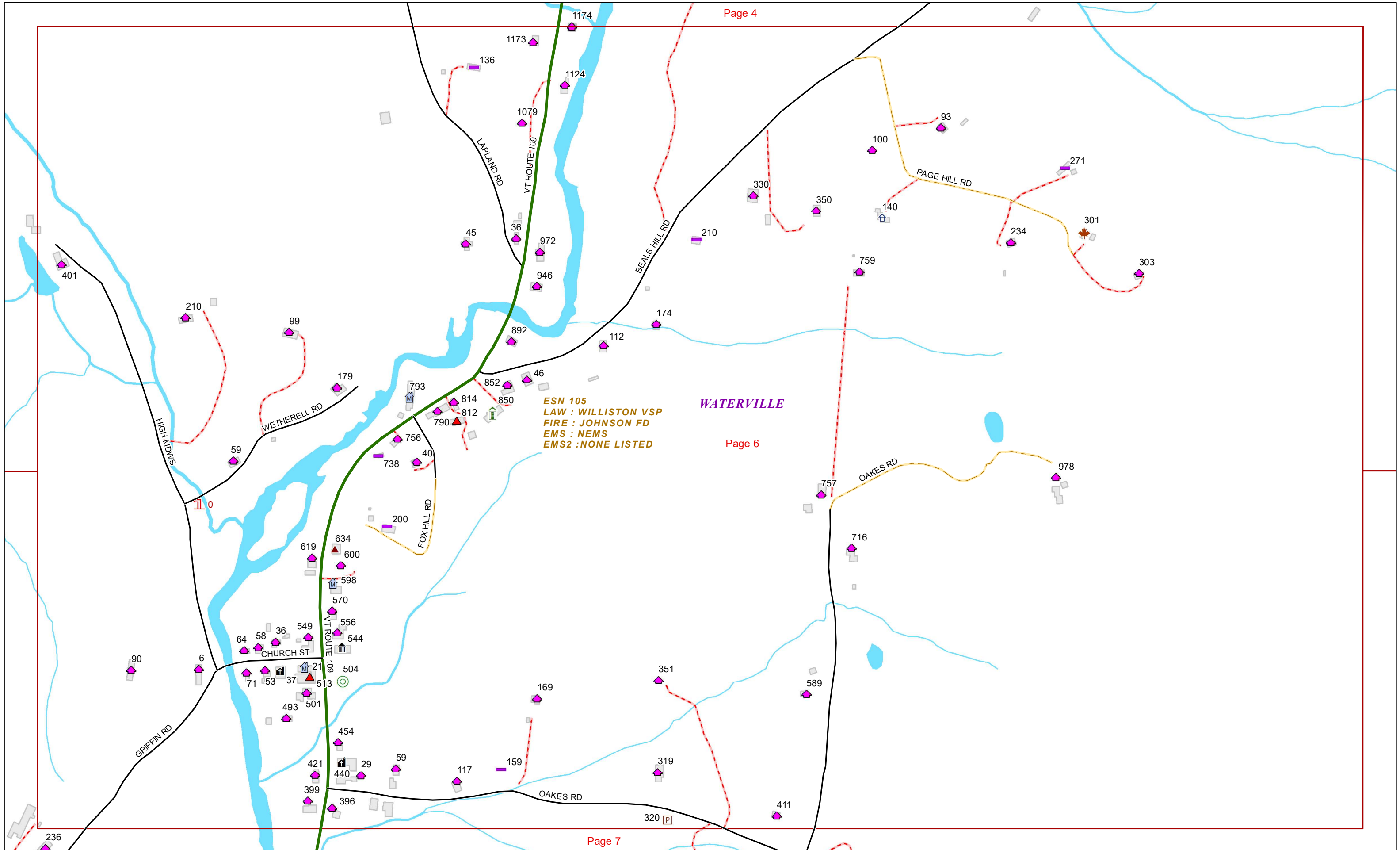
Page 6

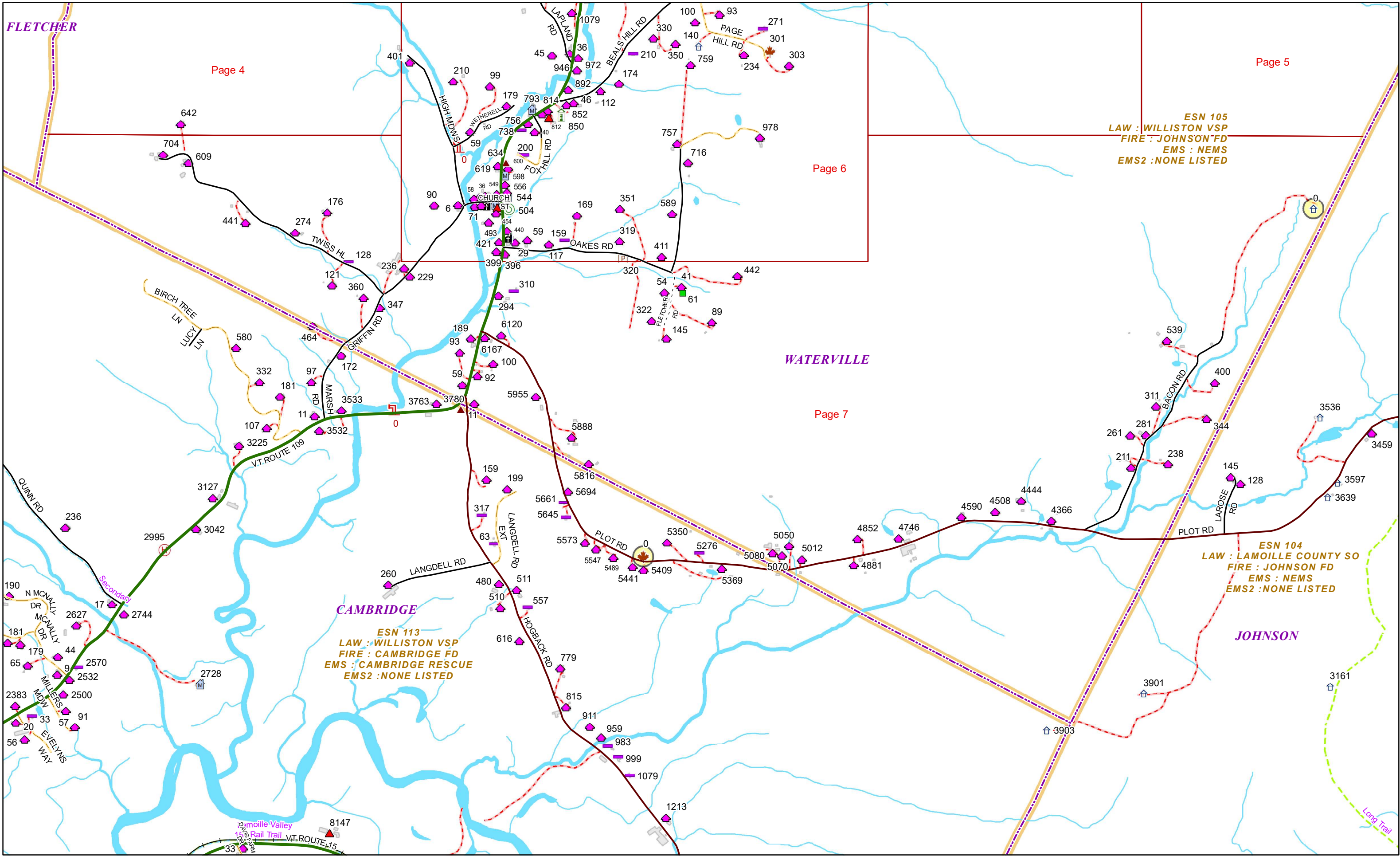
Page 7



ESN 105
LAW : WILLISTON VSP
FIRE : JOHNSON FD
EMS : NEMS
EMS2 : NONE LISTED

WATERVILLE





Page 4

Page 5

Page 6

Page 7

ESN 105
LAW : WILLISTON VSP
FIRE : JOHNSON FD
EMS : NEMS
EMS2 : NONE LISTED

ESN 104
LAW : LAMOILLE COUNTY SO
FIRE : JOHNSON FD
EMS : NEMS
EMS2 : NONE LISTED

ESN 113
LAW : WILLISTON VSP
FIRE : CAMBRIDGE FD
EMS : CAMBRIDGE RESCUE
EMS2 : NONE LISTED

