



# VERMONT E9-1-1 MapBook

## Wells

### E9-1-1 MapBook with GIS Data

Use constraints: The 9-1-1 related data layers (Esites, Landmarks, Roads, Driveways, Footprints, Atlas Sheets, ESZ, etc.) were developed and designed for Enhanced 9-1-1 purposes only. The user should understand that the nature of the Enhanced 9-1-1 data layers means they are never complete. **Each municipal government is responsible for maintenance of the E9-1-1 database.** Other data (non-E9-1-1 related) used in the Vermont E9-1-1 MapBook is acquired from the Vermont Center for Geographic Information (VCGI) ([vcgi.vermont.gov](http://vcgi.vermont.gov)) and local Regional Planning Commissions.

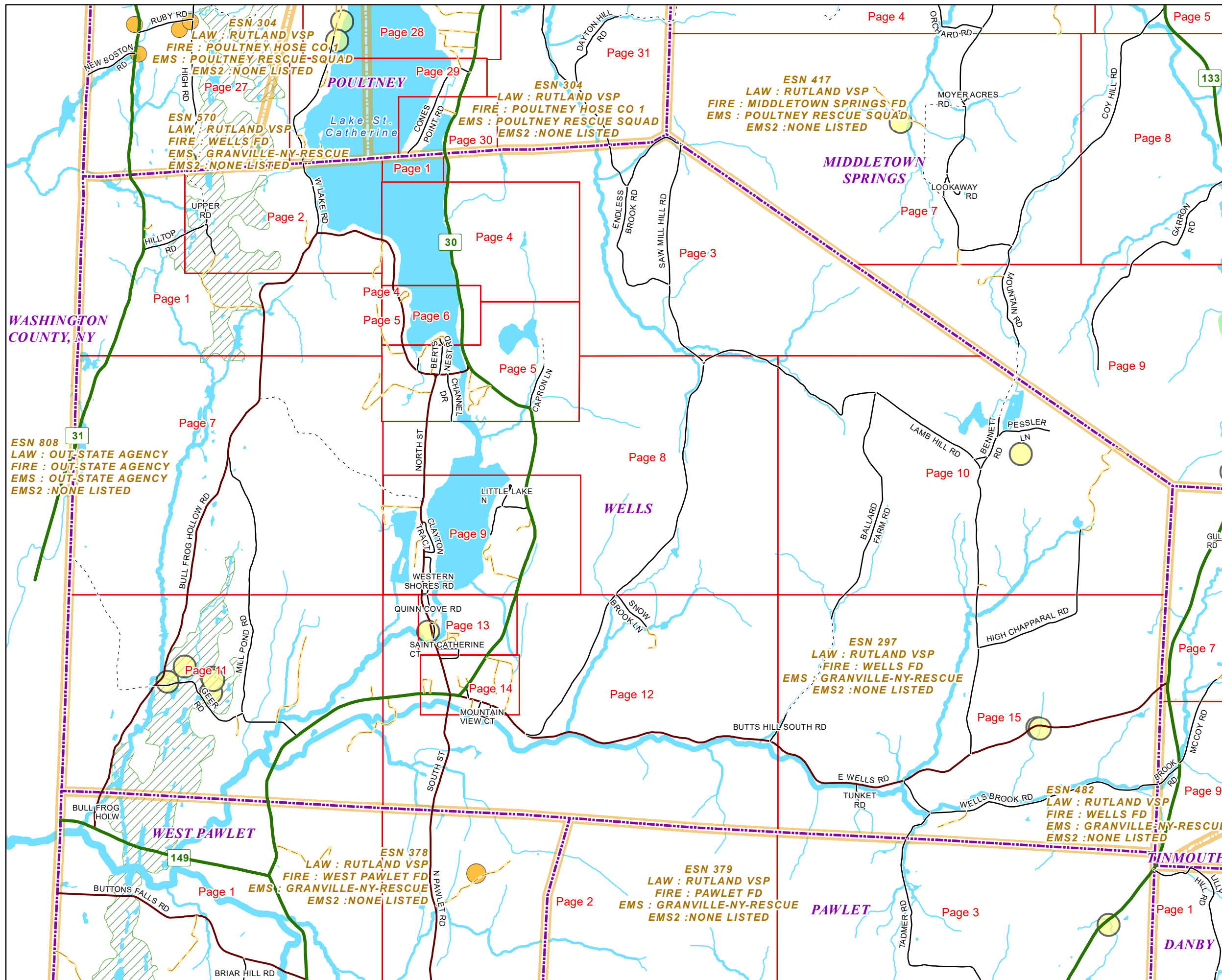
### Disclaimer:

This Vermont E9-1-1 MapBook and GIS data is for general reference only. Data layers that appear on the map may or may not be accurate, current or otherwise reliable. The E9-1-1 Board and the State of Vermont make no representations of any kind, including but not limited to the warranties of merchantability or fitness for a particular use, not are any such warranties to be implied with respect to the GIS data and MapBook.

### For Questions/Updates:

Contact VT Enhanced 9-1-1 Board:  
Phone: 802-828-4911  
Email: [e911.info@vermont.gov](mailto:e911.info@vermont.gov)  
Website: [e911.vermont.gov](http://e911.vermont.gov)

**7/11/2023**



	Community	Low	High	Pages
<b>-- B --</b>				
BALLARD FARM RD	WELLS	1	1480	10,15
BENNETT RD	WELLS	1	604	10
BERTS NEST LN	WELLS	1	58	6
BERTS NEST RD	WELLS	1	176	5
BERTS NEST RD	WELLS	177	308	5,6
BRACE LN	WELLS	1	102	14
BULL FROG HOLLOW RD	WELLS	223	948	11
BULL FROG HOLLOW RD	WELLS	949	2420	7,11
BULL FROG HOLLOW RD	WELLS	242	1282	47
BULL FROG HOLLOW RD	WELLS	282	535	8,7
BULL FROG HOLLOW RD	WELLS	335	939	42,2
BULL FROG HOLLOW RD	WELLS	394	340	0,42
BULL FROG HOLW	WEST PAWLET	1	222	11
BUTTERNUT HILL RD	WELLS	1	714	5,7
BUTTS HILL SOUTH RD	WELLS	1	188	12,15
BUTTS HILL SOUTH RD	WELLS	189	854	15

	Community	Low	High	Pages
<b>-- C --</b>				
CAPRON LN	WELLS	1	440	5
CATAMOUNT LN	WELLS	1	180	2
CATHERINE CAPER LN	WELLS	1	268	1,2,4
CHAN HOPSON RD	WELLS	1	106	13
CHANNEL DR	WELLS	1	288	5,8
CLAYTON TRACT	WELLS	1	266	9
COLD SPRINGS RD	WELLS	1	454	14

	Community	Low	High	Pages
<b>-- E --</b>				
E DELANEY CROSS RD	WELLS	1	476	7,8,9
E WELLS RD	WELLS	0	286	14
E WELLS RD	WELLS	287	476	12,14
E WELLS RD	WELLS	477	198	4,2
E WELLS RD	WELLS	198	526	0,12,15
E WELLS RD	WELLS	260	145	9,4,5
ENDLESS BROOK RD	POULTNEY	949	136	13
ENDLESS BROOK RD	WELLS	136	325	3,03

	Community	Low	High	Pages
<b>-- F --</b>				

	Community	Low	High	Pages
FAWN LN	WELLS	1	568	11,12
FIFIELD DR	WELLS	1	68	5
FORGET ME NOT LN	WELLS	1	131	5
FORREST HOUSE LN	WELLS	1	172	5

	Community	Low	High	Pages
<b>-- G --</b>				
GEER RD	WELLS	1	662	11
GEM OAK DR	WELLS	1	394	1,5,6
GRACE WOOD WAY	WELLS	1	48	13

	Community	Low	High	Pages
<b>-- H --</b>				
HASKINS PL	WELLS	1	210	15
HIDDEN SPRINGS LN	WELLS	1	210	14
HIGH CHAPPARAL RD	WELLS	1	1124	10,15
HIGH CHAPPARAL RD	WELLS	1125	189	0,10
HIGH RD	POULTNEY	185	62	1,3,8
HILLTOP RD	WELLS	1	410	1,2
HILLTOP RD	WELLS	411	612	2
HILLTOP RD	WELLS	613	126	1,2
HOLCOMB LN	WELLS	1	38	14
HUGHES PL	WELLS	1	68	14

	Community	Low	High	Pages
<b>-- I --</b>				
IDYLEWILD PARK RD	WELLS	1	64	6

	Community	Low	High	Pages
<b>-- J --</b>				
JONES RD	WELLS	1	198	13

	Community	Low	High	Pages
<b>-- L --</b>				
LAKE OVERLOOK LN	WELLS	1	148	9
LAKES END LN	WELLS	1	43	13
LAMB HILL RD	WELLS	1	646	15
LAMB HILL RD	WELLS	647	1026	10,15
LAMB HILL RD	WELLS	1027	251	2,10
LAMB HILL RD	WELLS	251	337	6,8,10
LAMB HILL RD	WELLS	376	137	8,28
LITTLE LAKE E	WELLS	1	360	9
LITTLE LAKE N	WELLS	1	172	9

	Community	Low	High	Pages
LOCHLEA LN	WELLS	1	426	9
LUCIDIAN DR	WELLS	1	346	7,8,9
LYONS FALLS RD	WELLS	1	120	11

	Community	Low	High	Pages
<b>-- M --</b>				
MILL BROOK RD	WELLS	1	600	11
MILL POND RD	WELLS	1	388	11
MILL POND RD	WELLS	389	199	47,11
MITCHELL LN	WELLS	1	110	5
MOFFIT LN	WELLS	1	80	11
MORNING SIDE LN	WELLS	1	84	6
MOUNTAIN RD	MIDDLETOWN SPRINGS	125	164	10
MOUNTAIN VIEW CT	WELLS	1	216	12,14
MWA LOOP	WELLS	1	216	14

	Community	Low	High	Pages
<b>-- N --</b>				
N PAWLET RD	WEST PAWLET	1135	171	2,2
NORTH ST	WELLS	1	223	14
NORTH ST	WELLS	224	286	12,13,1
NORTH ST	WELLS	287	508	13
NORTH ST	WELLS	509	629	8,9,13
NORTH ST	WELLS	630	118	0,9
NORTH ST	WELLS	1181	183	6,8,9
NORTH ST	WELLS	1837	195	6
NORTH ST	WELLS	1955	193	6

	Community	Low	High	Pages
<b>-- P --</b>				
PAFUNDI DR	WELLS	1	192	9
PARKER LN	WELLS	1	114	5
PARKS DR	WELLS	1	226	5
PESSLER LN	WELLS	1	332	10

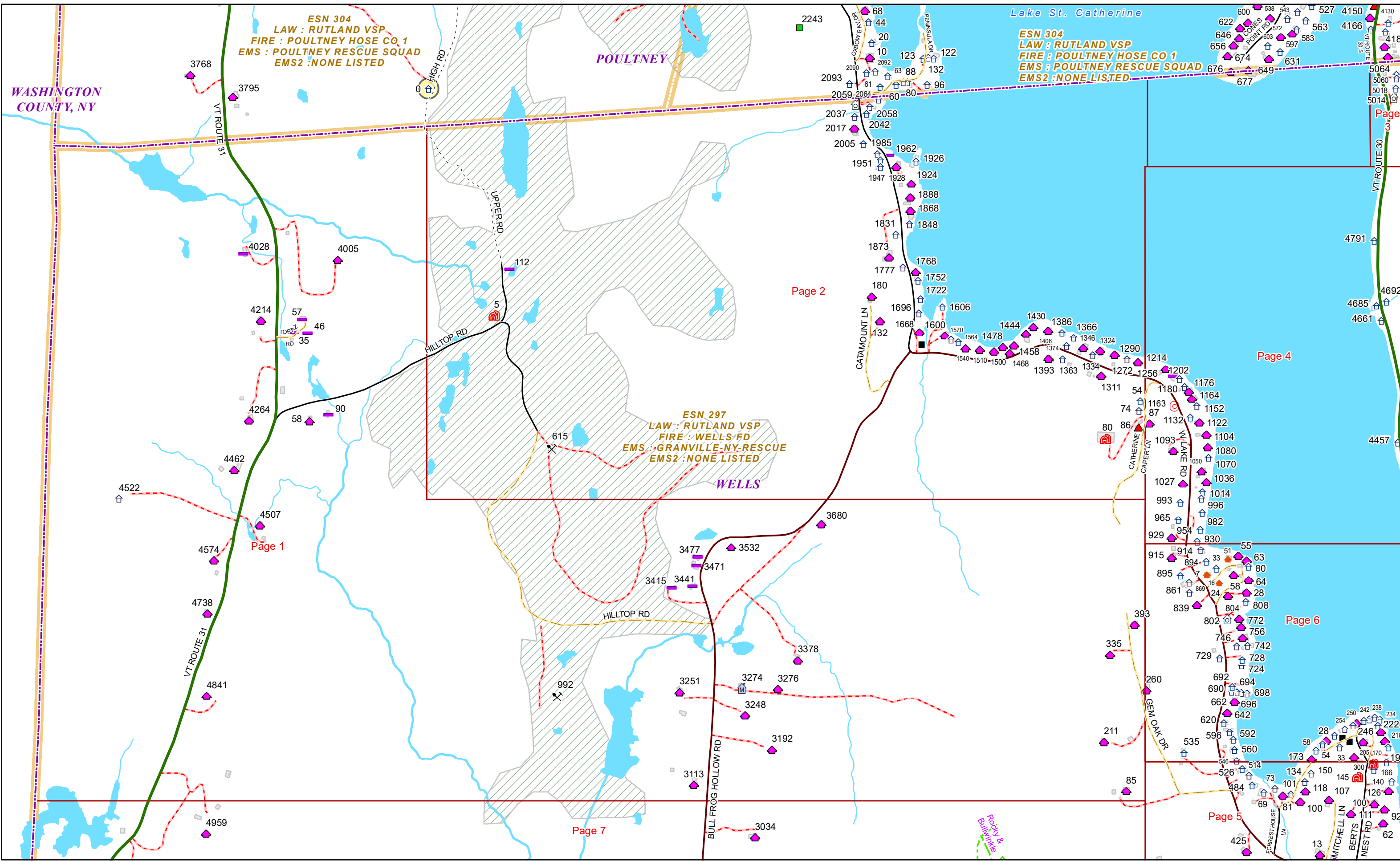
	Community	Low	High	Pages
<b>-- Q --</b>				
QUINN COVE RD	WELLS	1	122	8,9,13

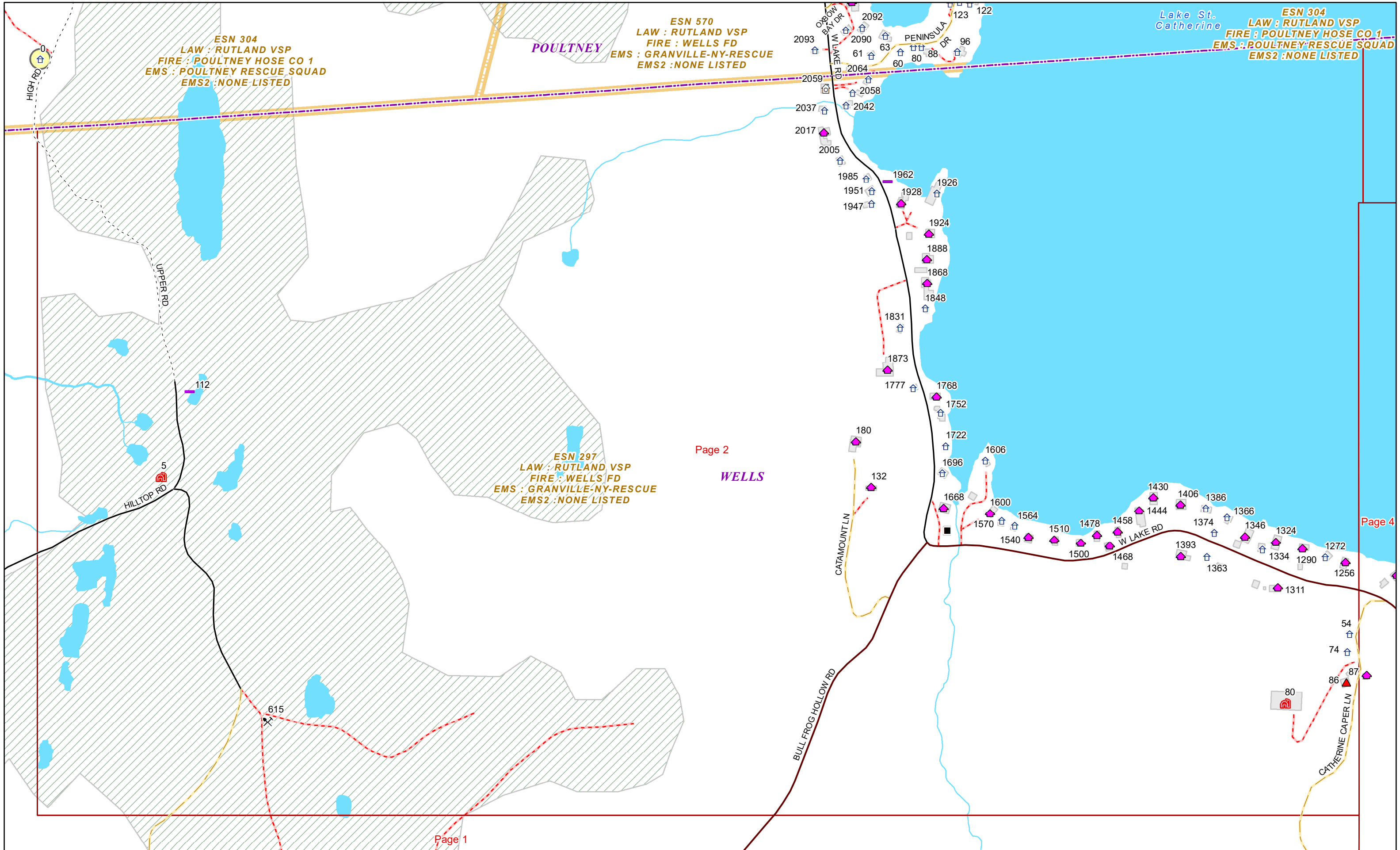
	Community	Low	High	Pages
<b>-- S --</b>				
SAINT CATHERINE CT	WELLS	1	154	12,13,1

	Community	Low	High	Pages
SAINT CATHERINE CT	WELLS	155	284	13
SAMUEL RD	WELLS	1	120	13
SAW MILL HILL RD	MIDDLETOWN SPRINGS	0	402	23
SAW MILL HILL RD	WELLS	400	340	213
SAW MILL HILL RD	WELLS	1	104	48,12
SAW MILL HILL RD	WELLS	104	526	248
SAW MILL HILL RD	WELLS	262	531	563,8
SAW MILL HILL RD	WELLS	315	740	023
SAW MILL HILL RD	WELLS	402	344	923
SNOW BROOK LN	WELLS	1	268	8,12
SNOW BROOK LN	WELLS	269	464	12
SOUTH ST	WELLS	1	714	12,14
<b>-- T --</b>				
TADMER RD	PAWLET	1	175	215
TADMER RD	WELLS	1	220	15
TOPAZ RD	WELLS	1	60	1
TOWN HWY 16	WELLS	1	86	10
TOWN HWY 21	WELLS	1	109	07,11
TUNKET RD	WELLS	1	166	15
<b>-- U --</b>				
UPPER RD	WELLS	1	98	2
UPPER RD	WELLS	99	376	1,2
<b>-- V --</b>				
VIZSLA DR	WELLS	1	52	10
VT ROUTE 30	WELLS	1	966	11
VT ROUTE 30	WELLS	967	1062	11,12
VT ROUTE 30	WELLS	1063	1280	12,14
VT ROUTE 30	WELLS	1316	1769	14
VT ROUTE 30	WELLS	1770	2288	8,9,12,13,14
VT ROUTE 30	WELLS	2287	2741	9
VT ROUTE 30	WELLS	2742	3356	8,9
VT ROUTE 30	WELLS	3357	3614	5
VT ROUTE 30	WELLS	3843	5088	3,4,5,6
VT ROUTE 30	WELLS	1281	1315	14
VT ROUTE 30	WELLS	3615	3842	5
VT ROUTE 31	POULTNEY	313	1386	21
VT ROUTE 31	WELLS	386	344	1

	Community	Low	High	Pages
VT ROUTE 31	WELLS	434	560	61,7
<b>-- W --</b>				
W DELANEY CROSS RD	WELLS	1	778	7
W LAKE RD	POULTNEY	207	520	782
W LAKE RD	WELLS	1	510	5
W LAKE RD	WELLS	511	820	5,6
W LAKE RD	WELLS	821	852	6
W LAKE RD	WELLS	853	1212	4,6
W LAKE RD	WELLS	1213	1640	2,4
W LAKE RD	WELLS	1641	2074	2
WELLS BROOK RD	WELLS	1	167	415
WESTERN SHORES RD	WELLS	1	286	9

	Community	Low	High	Pages
--	-----------	-----	------	-------





**ESN 304**  
LAW : RUTLAND VSP  
FIRE : POULTNEY HOSE CO 1  
EMS : POULTNEY RESCUE SQUAD  
EMS2 : NONE LISTED

**ESN 570**  
LAW : RUTLAND VSP  
FIRE : WELLS FD  
EMS : GRANVILLE-NY-RESCUE  
EMS2 : NONE LISTED

**ESN 304**  
LAW : RUTLAND VSP  
FIRE : POULTNEY HOSE CO 1  
EMS : POULTNEY RESCUE SQUAD  
EMS2 : NONE LISTED

**ESN 297**  
LAW : RUTLAND VSP  
FIRE : WELLS FD  
EMS : GRANVILLE-NY-RESCUE  
EMS2 : NONE LISTED

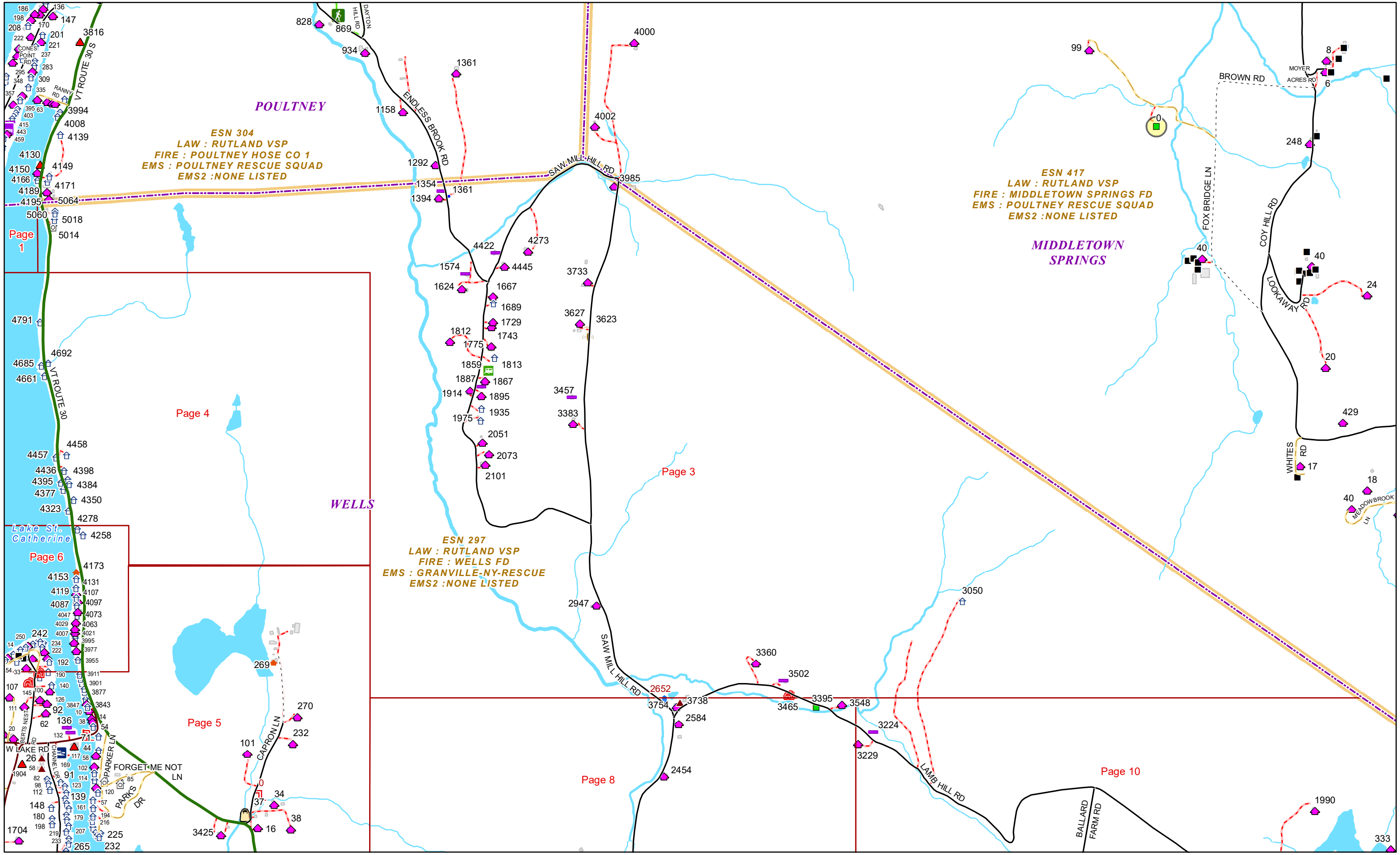
Page 2

**WELLS**

Page 4

Page 1





Page 1

Page 4

Page 3

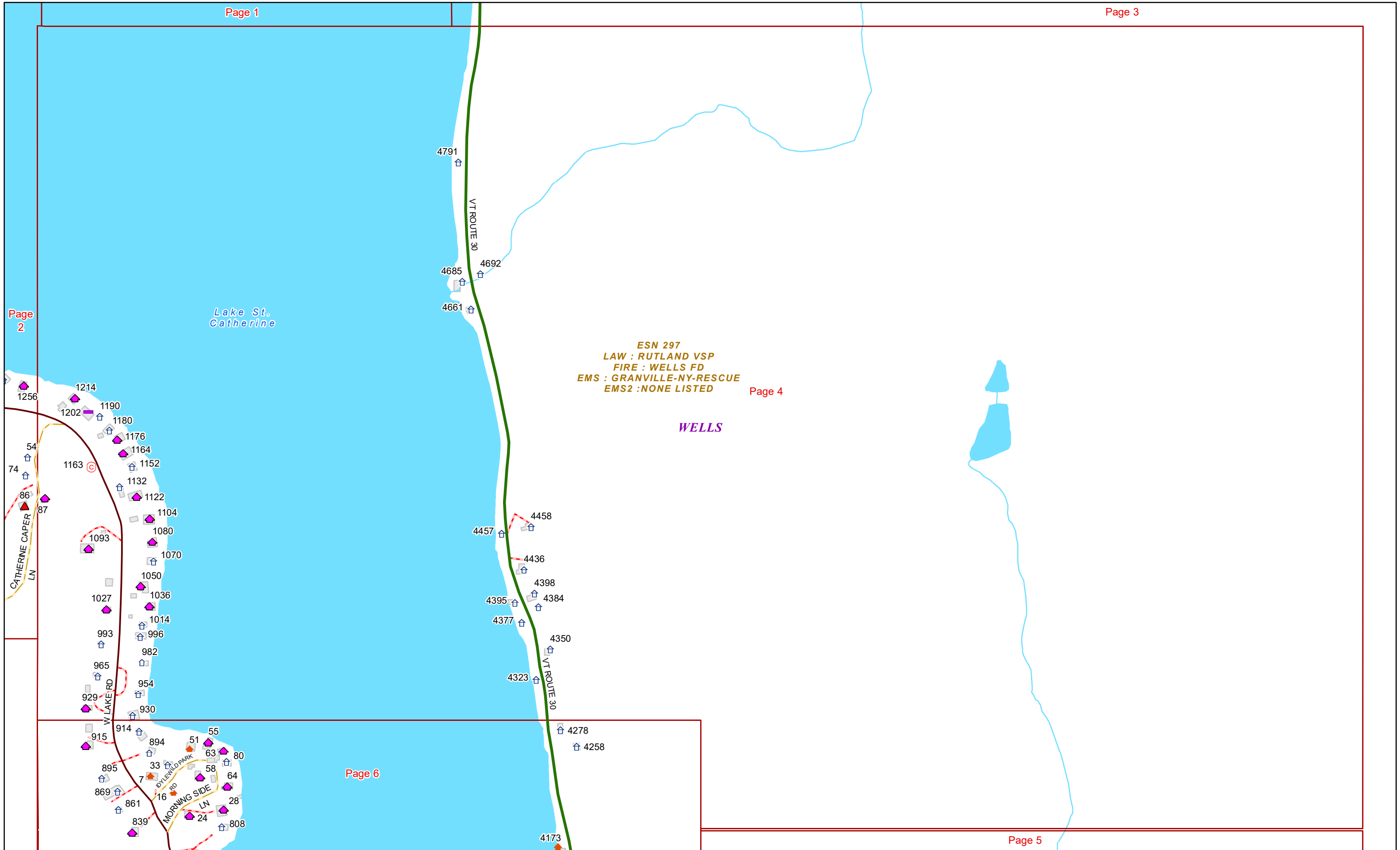
Page 6

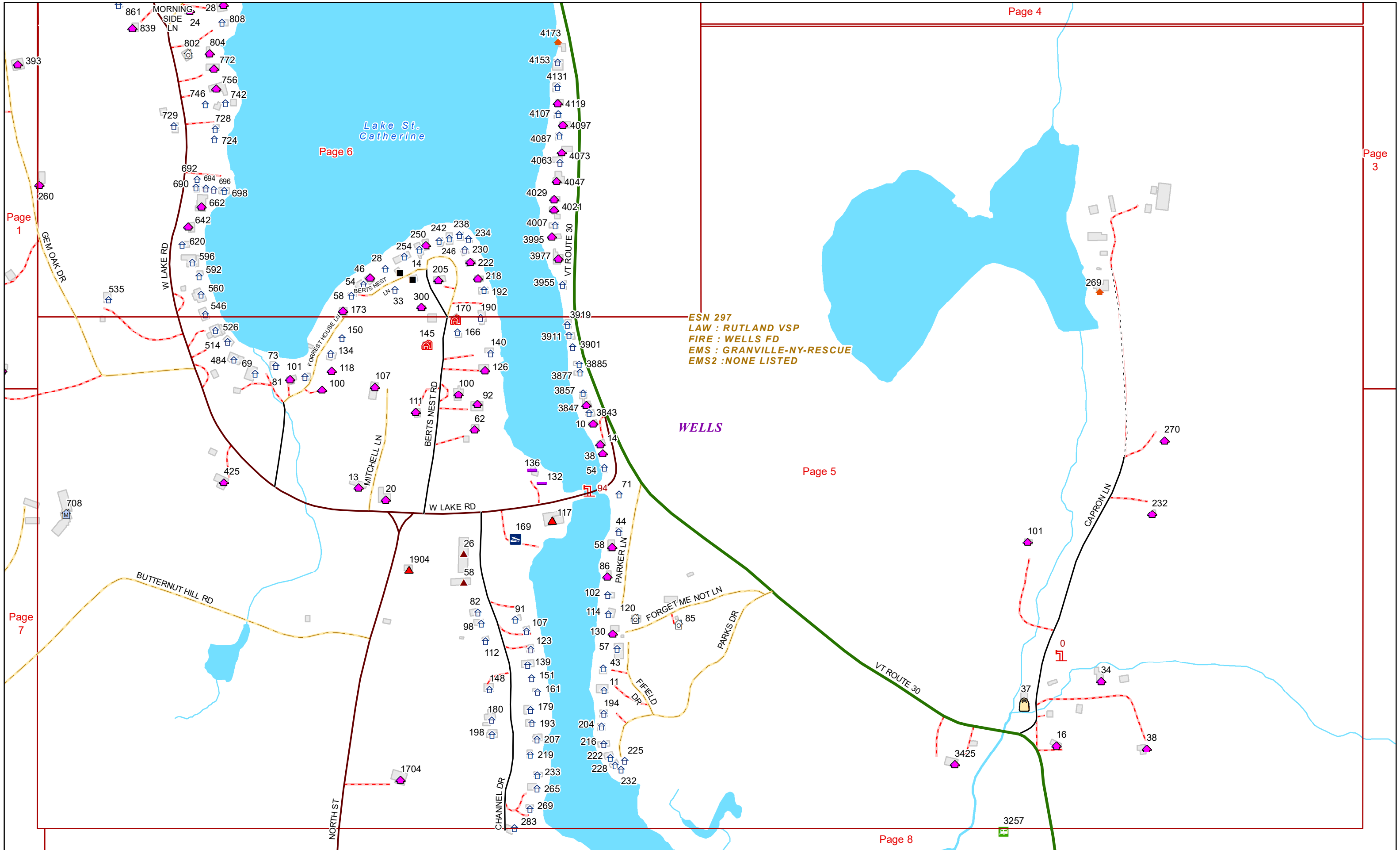
Page 5

Page 8

Page 10



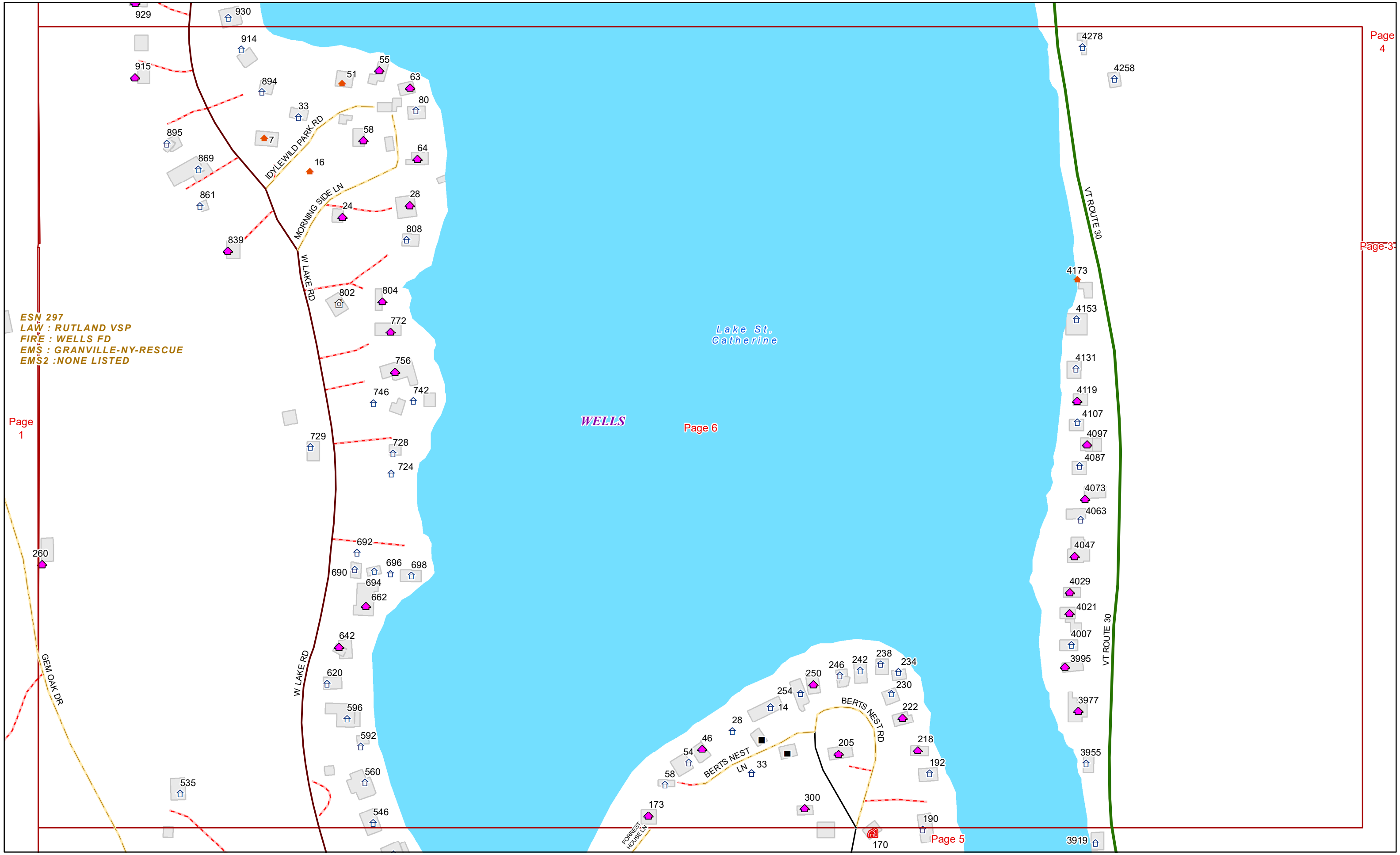


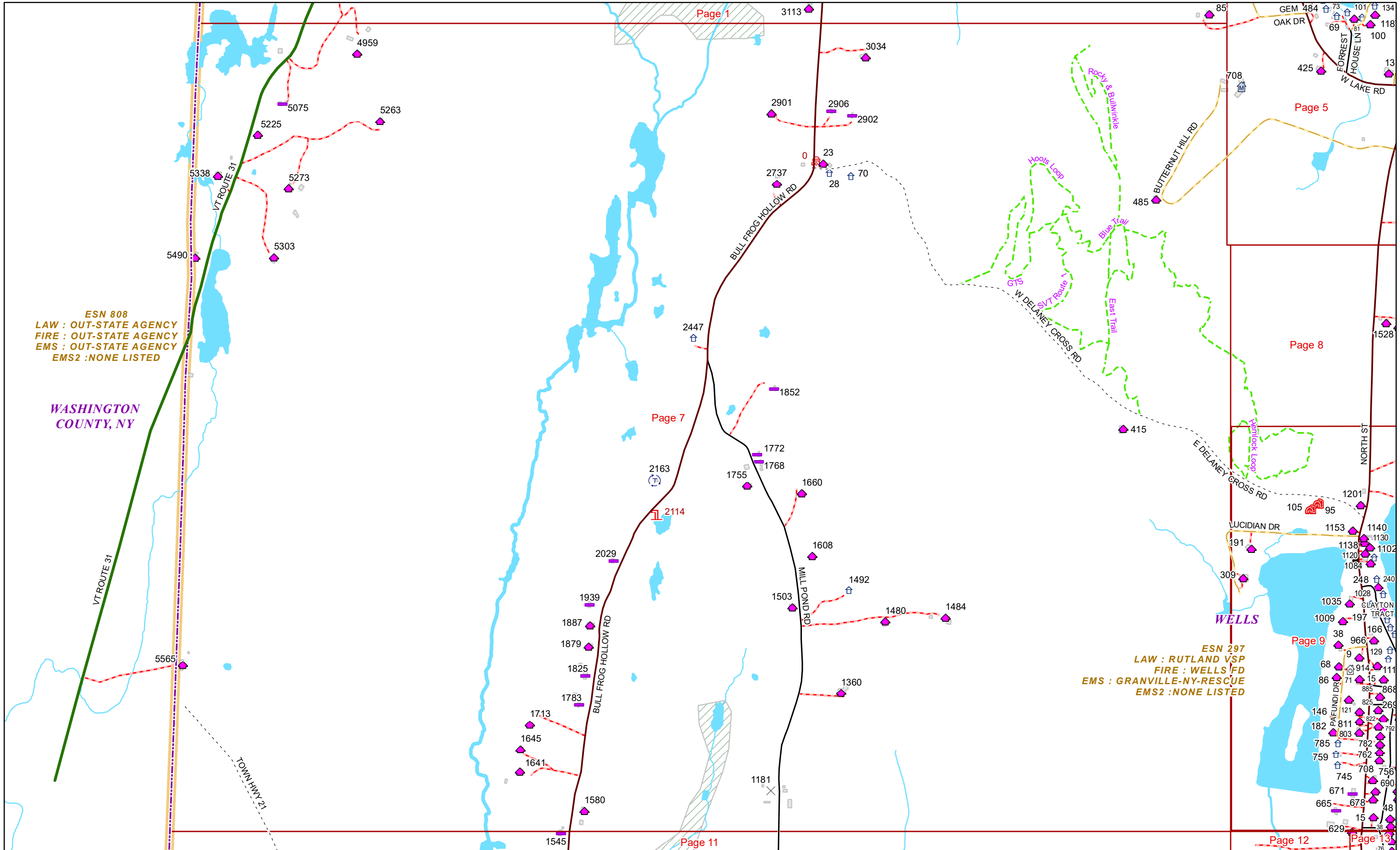


ESN 297  
LAW : RUTLAND VSP  
FIRE : WELLS FD  
EMS : GRANVILLE-NY-RESCUE  
EMS2 : NONE LISTED







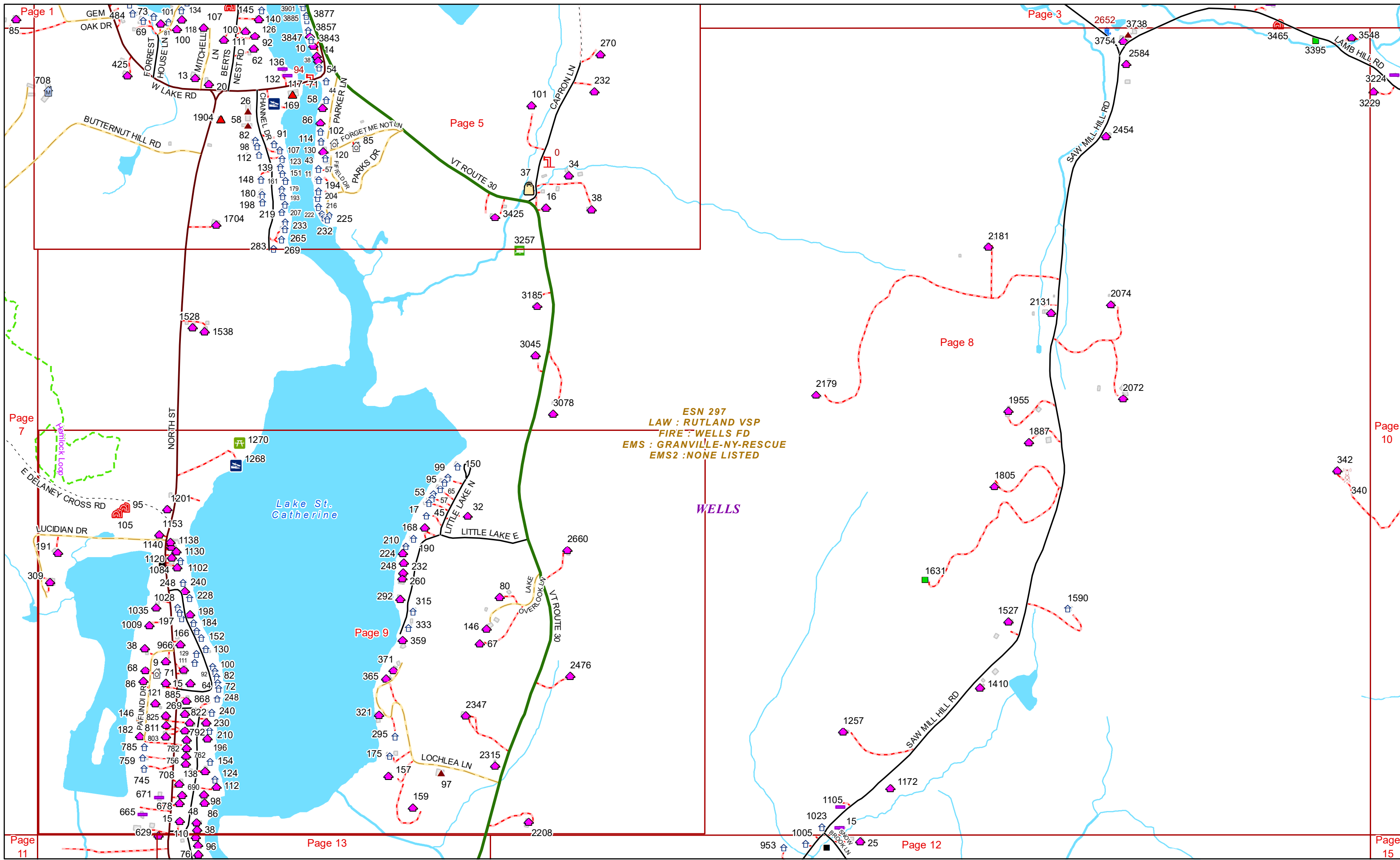


ESN 808  
LAW : OUT-STATE AGENCY  
FIRE : OUT-STATE AGENCY  
EMS : OUT-STATE AGENCY  
EMS2 : NONE LISTED

WASHINGTON  
COUNTY, NY

ESN 297  
LAW : RUTLAND VSP  
FIRE : WELLS FD  
EMS : GRANVILLE-NY-RESCUE  
EMS2 : NONE LISTED

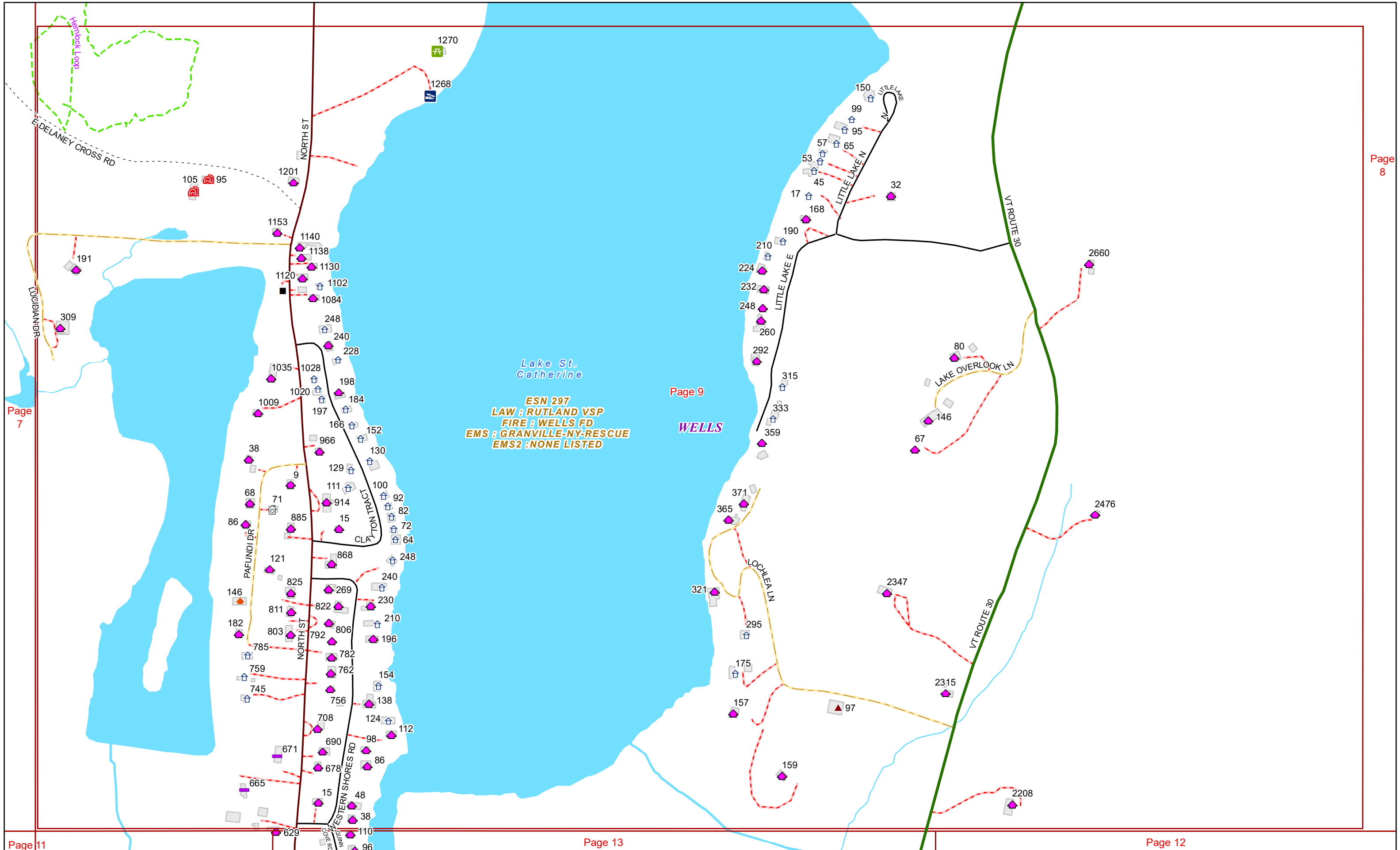


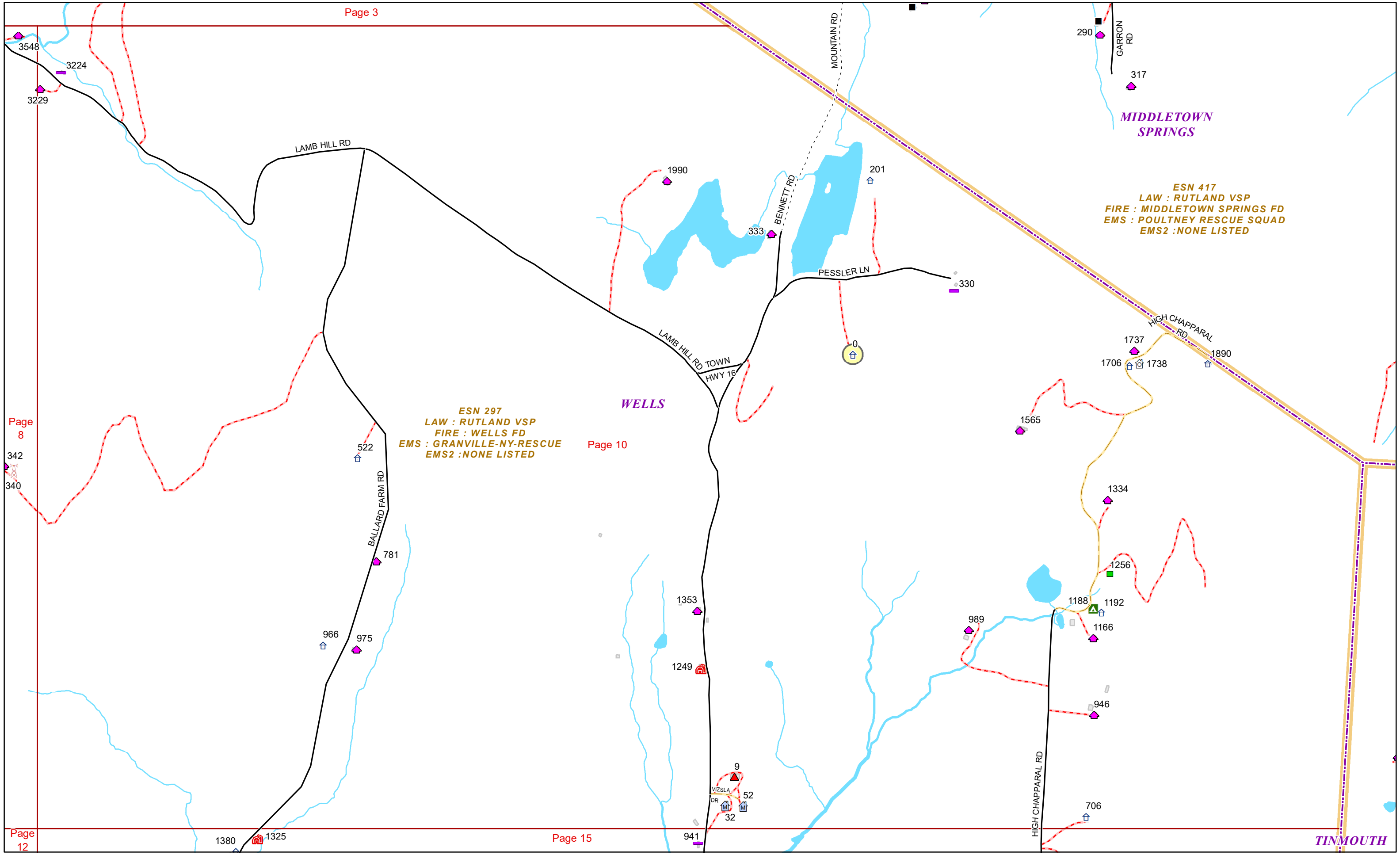


ESN 297  
LAW : RUTLAND VSP  
FIRE WELLS FD  
EMS : GRANVILLE-NY-RESCUE  
EMS2 : NONE LISTED

WELLS





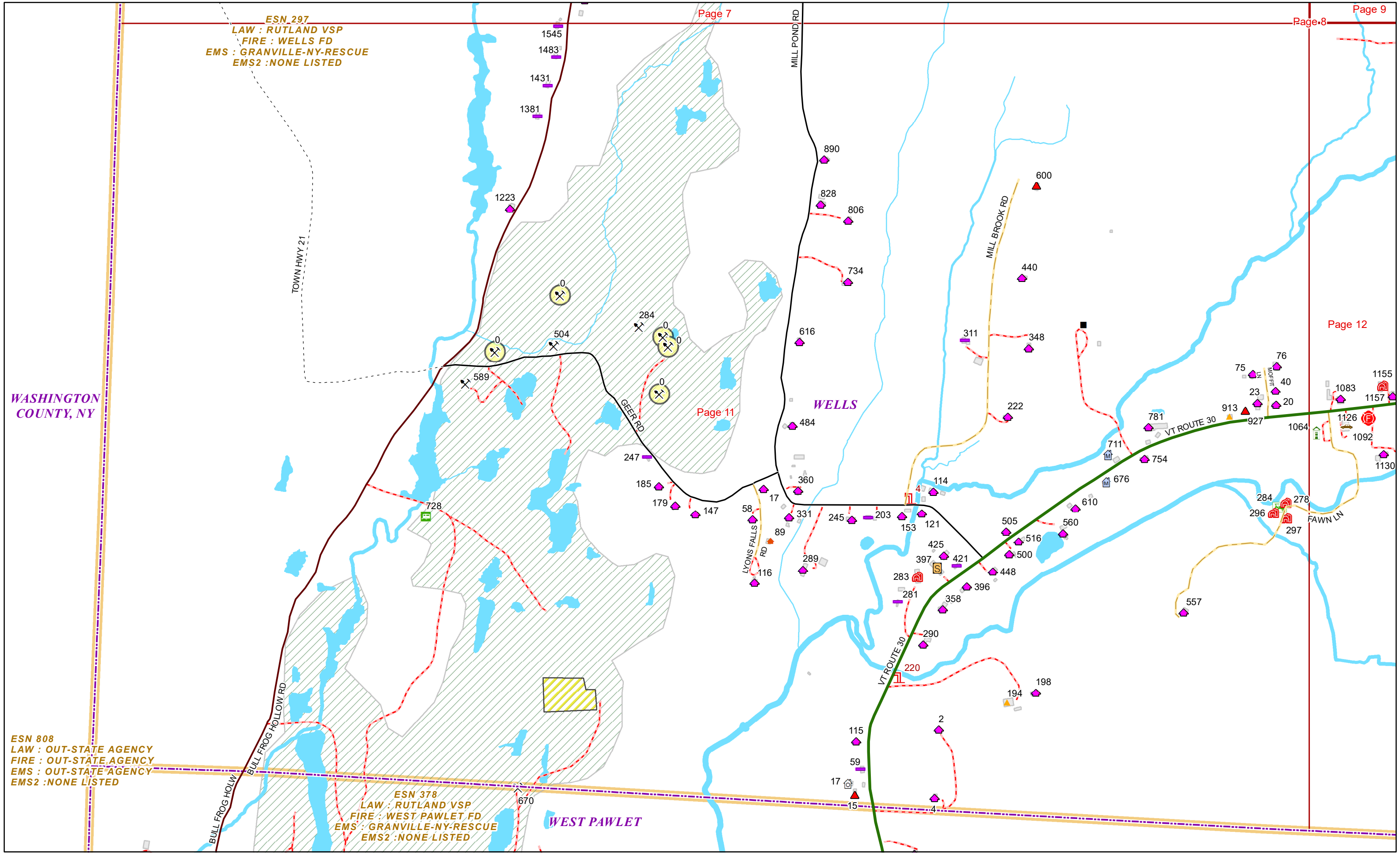


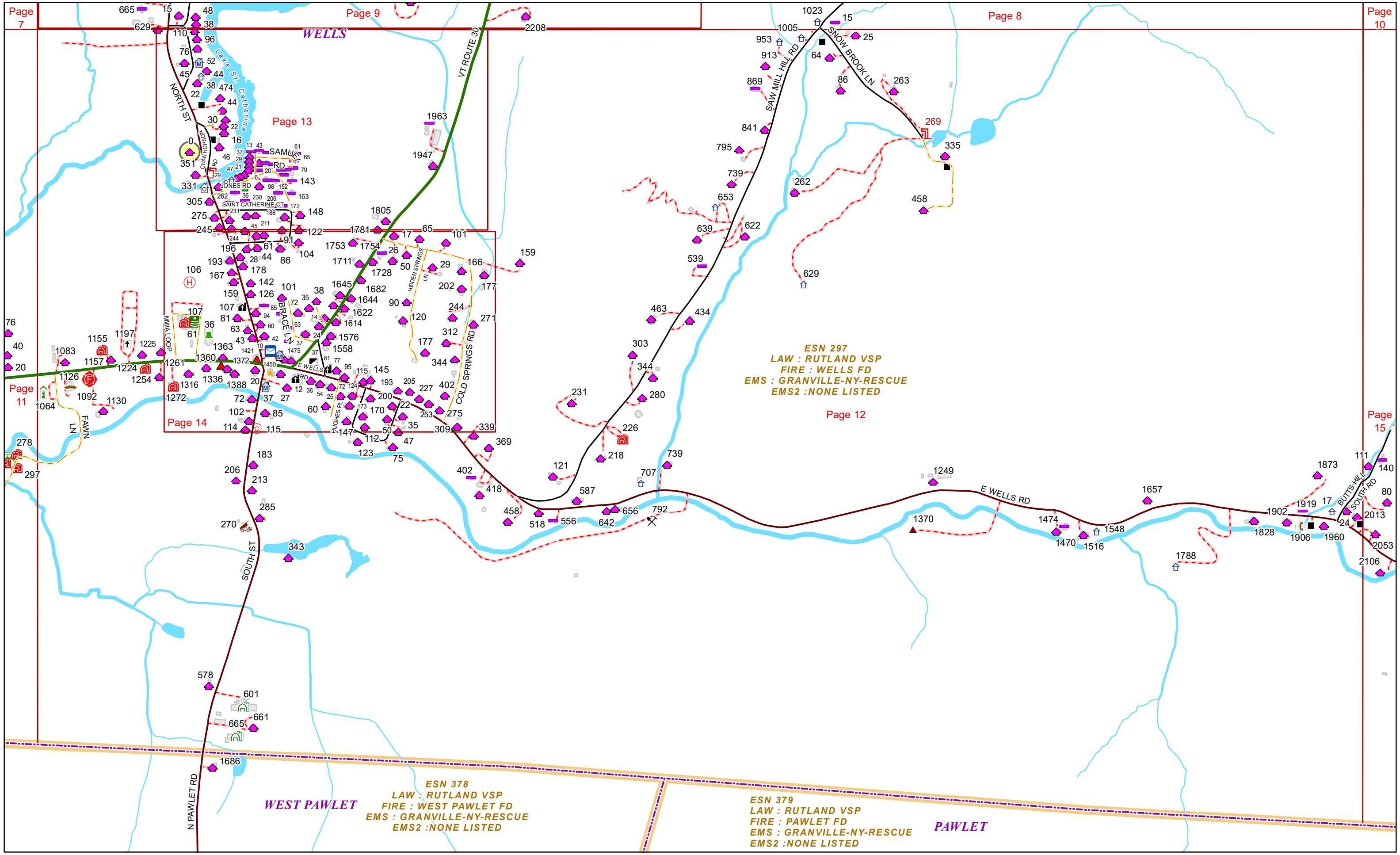
ESN 297  
LAW : RUTLAND VSP  
FIRE : WELLS FD  
EMS : GRANVILLE-NY-RESCUE  
EMS2 : NONE LISTED

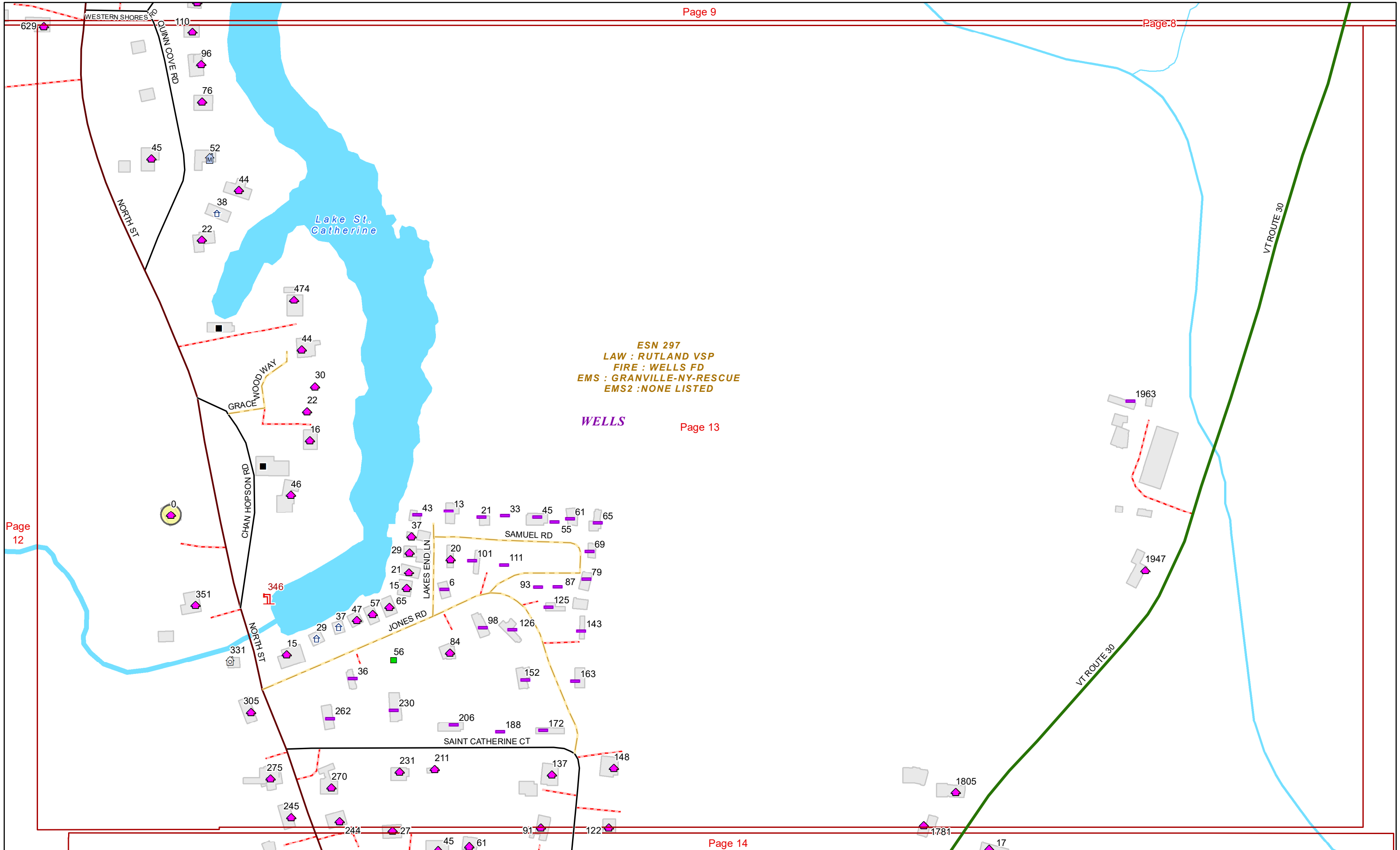
WASHINGTON  
COUNTY, NY

ESN 808  
LAW : OUT-STATE AGENCY  
FIRE : OUT-STATE AGENCY  
EMS : OUT-STATE AGENCY  
EMS2 : NONE LISTED

ESN 378  
LAW : RUTLAND VSP  
FIRE : WEST PAWLET FD  
EMS : GRANVILLE-NY-RESCUE  
EMS2 : NONE LISTED









ESN 297  
LAW : RUTLAND VSP  
FIRE : WELLS FD  
EMS : GRANVILLE-NY-RESCUE  
EMS2 : NONE LISTED

WELLS  
Page 14

