


VERMONT E9-1-1 MapBook

Westfield

E9-1-1 MapBook with GIS Data

Use constraints: The 9-1-1 related data layers (Esites, Landmarks, Roads, Driveways, Footprints, Atlas Sheets, ESZ, etc.) were developed and designed for Enhanced 9-1-1 purposes only. The user should understand that the nature of the Enhanced 9-1-1 data layers means they are never complete. **Each municipal government is responsible for maintenance of the E9-1-1 database.** Other data (non-E9-1-1 related) used in the Vermont E9-1-1 MapBook is acquired from the Vermont Center for Geographic Information (VCGI) (vcgi.vermont.gov) and local Regional Planning Commissions.

Disclaimer:

This Vermont E9-1-1 MapBook and GIS data is for general reference only. Data layers that appear on the map may or may not be accurate, current or otherwise reliable. The E9-1-1 Board and the State of Vermont make no representations of any kind, including but not limited to the warranties of merchantability or fitness for a particular use, not are any such warranties to be implied with respect to the GIS data and MapBook.

For Questions/Updates:

Contact VT Enhanced 9-1-1 Board:
 Phone: 802-828-4911
 Email: e911.info@vermont.gov
 Website: e911.vermont.gov



























1/25/2023



























































Legend





























ESITES




























SITETYPE

-  **COMMERCIAL
-  **CULTURAL
-  **EDUCATIONAL
-  **GOVERNMENT
-  **INDUSTRIAL
-  **OTHER COMMERCIAL
-  **PUBLIC GATHERING
-  **UTILITY
-  ABANDONED
-  ACCESS POINT
-  ACCESSORY BARN
-  ACCESSORY BUILDING
-  AIR SUPPORT / MAINTENANCE FACILITY
-  AIR TRAFFIC CONTROL CENTER / COMMAND CENTER
-  AIRPORT TERMINAL
-  AMBULANCE SERVICE
-  AUDITORIUM / CONCERT HALL / THEATER / OPERA HOUSE
-  BANK
-  BOAT RAMP / DOCK
-  BORDER CROSSING
-  BORDER PATROL
-  BREWERY
-  BUS STATION / DISPATCH FACILITY
-  CAMP
-  CAMPGROUND
-  CEMETERY

-  CITY / TOWN HALL
-  COAST GUARD
-  COLLEGE / UNIVERSITY
-  COMMERCIAL CONSTRUCTION SERVICE
-  COMMERCIAL FARM
-  COMMERCIAL GARAGE
-  COMMERCIAL W/RESIDENCE
-  COMMUNICATION BOX
-  COMMUNICATION TOWER
-  COMMUNITY / RECREATION FACILITY
-  CONDOMINIUM
-  COURT HOUSE
-  CUSTOMS SERVICE
-  DAY CARE FACILITY
-  DEVELOPMENT SITE
-  EBS TOWER
-  EMERGENCY PHONE / CALLBOX
-  FAIR / EXHIBITION/ RODEO GROUNDS
-  FERRY TERMINAL / DISPATCH FACILITY
-  FIRE STATION
-  FISH FARM / HATCHERY
-  FITNESS FACILITY
-  FOOD DISTRIBUTION CENTER
-  GAS STATION
-  GATED W/BUILDING
-  GATED W/O BUILDING
-  GOLF COURSE
-  GRAVEL PIT / QUARRY / MINE




















-  GREENHOUSE / NURSERY
-  GROCERY STORE
-  HARBOR / MARINA
-  HAZARDOUS MATERIALS FACILITY
-  HAZARDOUS STORAGE FACILITY
-  HEALTH CLINIC
-  HELIPAD / HELIPORT / HELISPOT
-  HISTORIC SITE / POINT OF INTEREST
-  HOSPITAL / MEDICAL CENTER
-  HOUSE OF WORSHIP
-  HYDROELECTRIC FACILITY
-  ICE ARENA
-  INSTITUTIONAL RESIDENCE / DORM / BARRACKS
-  LANDFILL
-  LAW ENFORCEMENT
-  LIBRARY
-  LODGING B&B / HOTEL / MOTEL / INN
-  LOOKOUT TOWER
-  LUMBER MILL / SAW MILL
-  MANUFACTURING FACILITY
-  MOBILE HOME
-  MORGUE
-  MULTI-FAMILY DWELLING
-  MUSEUM
-  NATIONAL GUARD /
-  NUCLEAR FACILITY
-  NURSING HOME / LONG TERM CARE
-  OFFICE BUILDING

-  OIL / GAS FACILITY
-  OTHER
-  OTHER RESIDENTIAL
-  OUTPATIENT CLINIC
-  PARK AND RIDE / COMMUTER
-  PHARMACY
-  PICNIC AREA
-  POST OFFICE
-  PRISON / CORRECTIONAL FACILITY
-  PRIVATE AND EXPRESS SHIPPING FACILITY
-  PSAP
-  PUBLIC BEACH
-  PUBLIC TELEPHONE
-  PUBLIC WATER SUPPLY INTAKE
-  PUBLIC WATER SUPPLY WELL
-  PUMP STATION
-  RACE TRACK / DRAGSTRIP
-  RAILROAD STATION
-  RESIDENTIAL FARM
-  REST STOP / ROADSIDE PARK
-  RESTAURANT
-  RETAIL FACILITY
-  RV HOOKUP
-  SCHOOL K / 12
-  SEASONAL HOME
-  SHOOTING RANGE
-  SINGLE FAMILY DWELLING
-  SKI AREA / ALPINE





-  SOLAR FACILITY
-  SPORTS ARENA /
-  STATE CAPITOL
-  STATE GARAGE
-  STATE GOVERNMENT FACILITY
-  STATE PARK
-  STORAGE UNITS
-  SUBSTATION
-  SUGARHOUSE
-  TEMPORARY STRUCTURE
-  TOWN GARAGE
-  TOWN OFFICE
-  TRAILHEAD
-  TRANSFER STATION
-  UNKNOWN
-  US FOREST FACILITY
-  US GOVERNMENT FACILITY
-  UTILITY POLE W/PHONE
-  VETERINARY HOSPITAL / CLINIC
-  VISITOR / INFORMATION CENTER
-  WAREHOUSE
-  WASTE / BIOMASS FACILITY
-  WASTEWATER TREATMENT PLANT
-  WATER TANK
-  WATER TOWER
-  WIND FACILITY / WIND TOWER
-  YOUTH CAMP

Legend

Roads

-  Interstate Highway
-  US Highway
-  State Highway
-  Town Highway Class 1
-  Town Highway Class 2
-  Town Highway Class 3
-  Town Highway Class 4
-  Private
-  Driveway
-  Discontinued Road
-  Legal Trail
-  Ferry
-  Military - no public access
-  National Forest Highway
-  State Forest Highway
-  Proposed
-  Rivers
-  Driveways
-  Railroad

Hydrants

-  Drafting Site
-  Dry Hydrant
-  Municipal Hydrant
-  Pressurized Hydrant

Townline





Emergency Service Zones



FootPrints

-  Airport
-  Solar Field
-  Alpine Trail Easiest
-  Alpine Trail Intermediate
-  Alpine Trail Advanced
-  Alpine Trail Expert
-  Alpine Glade Marked
-  Alpine Glade Not Marked
-  Building
-  Farm
-  Golf Course
-  Quarry
-  Park
-  Shopping Center
-  Stadium/Arena
-  Other

Addressing Error

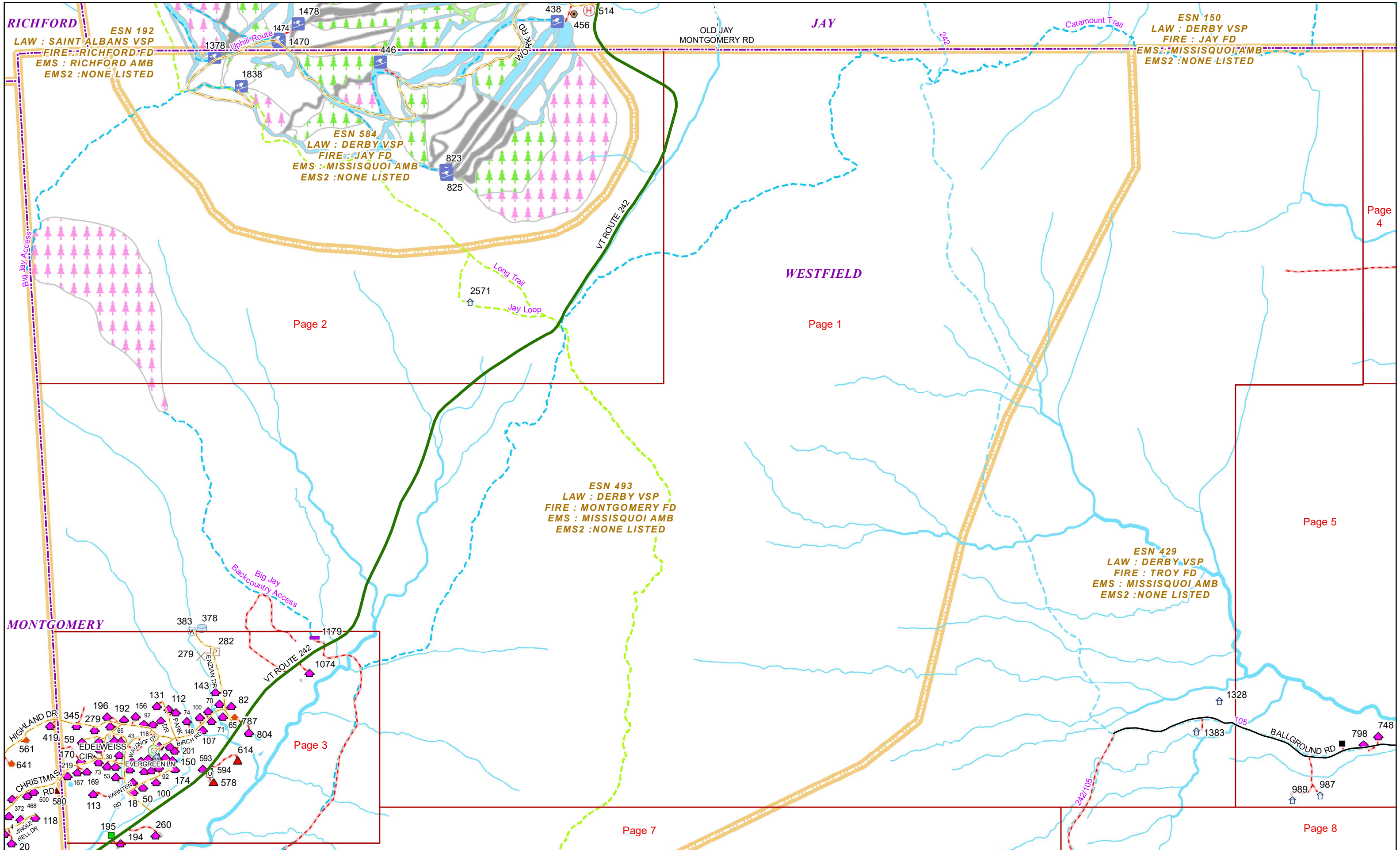
-  Orange - Duplicated Addressed Building
-  Yellow - Unnumbered Building

WESTFIELD Road Name Index

ROAD NAME	PAGE(S)
BALANCE ROCK RD	8,9,10
BALLGROUND RD	1,6
BESSETTE RD	5
BIRCH RD	3
BONNIES WAY	4
BUCK HILL RD	8,10,11
CARMEL RD	8
CEMETERY RD	8
CHRISTMAS RD	3
CIRCLE RD	10
CORROW BASIN RD	7,8
CRAWFORD TRL	5
DESLANDES RD	5
DUCHARME BASIN RD	7,9
EDELWEISS CIR	3
EDELWEISS EXT	3
ENZIAN DR	1,3

ROAD NAME	PAGE(S)
EVERGREEN LN	3
FIELD SIDE LN	11
FISHER RD	7
FOREST HAVEN RD	4
FREEDOM DR	8
FULLER RD	10
HAZEN NOTCH RD	9
HIGHLAND DR	3
KARNTEN RD	3
KENNISON RD	4
KETTLE FARM RD	8
KINGDOM MOUNTAIN RD	5
LANE RD	8
LEGAL TRAIL 4	9
LOOP RD	6,8,10
MINERAL SPRINGS RD	10
MONTEITH RD	9

ROAD NAME	PAGE(S)
N HILL RD	4,5,6,15
PARK DR	3
PEACEFUL RIDGE DR	10
RESERVOIR RD	4
ROUTE 58	9
SCHOOL ST	6
SNIDERBROOK RD	10
SUGARHOUSE RD	6
TAFT BROOK RD	10
TOWN HWY 31	6
TRUMPASS RD	10,11
VAN DE KAMER RD	3
VERGE RD	10
VT ROUTE 100	5,6,8,10
VT ROUTE 242	1,3
WALDHOF DR	3
WORK RD	11



Page 2

Page 1

Page 4

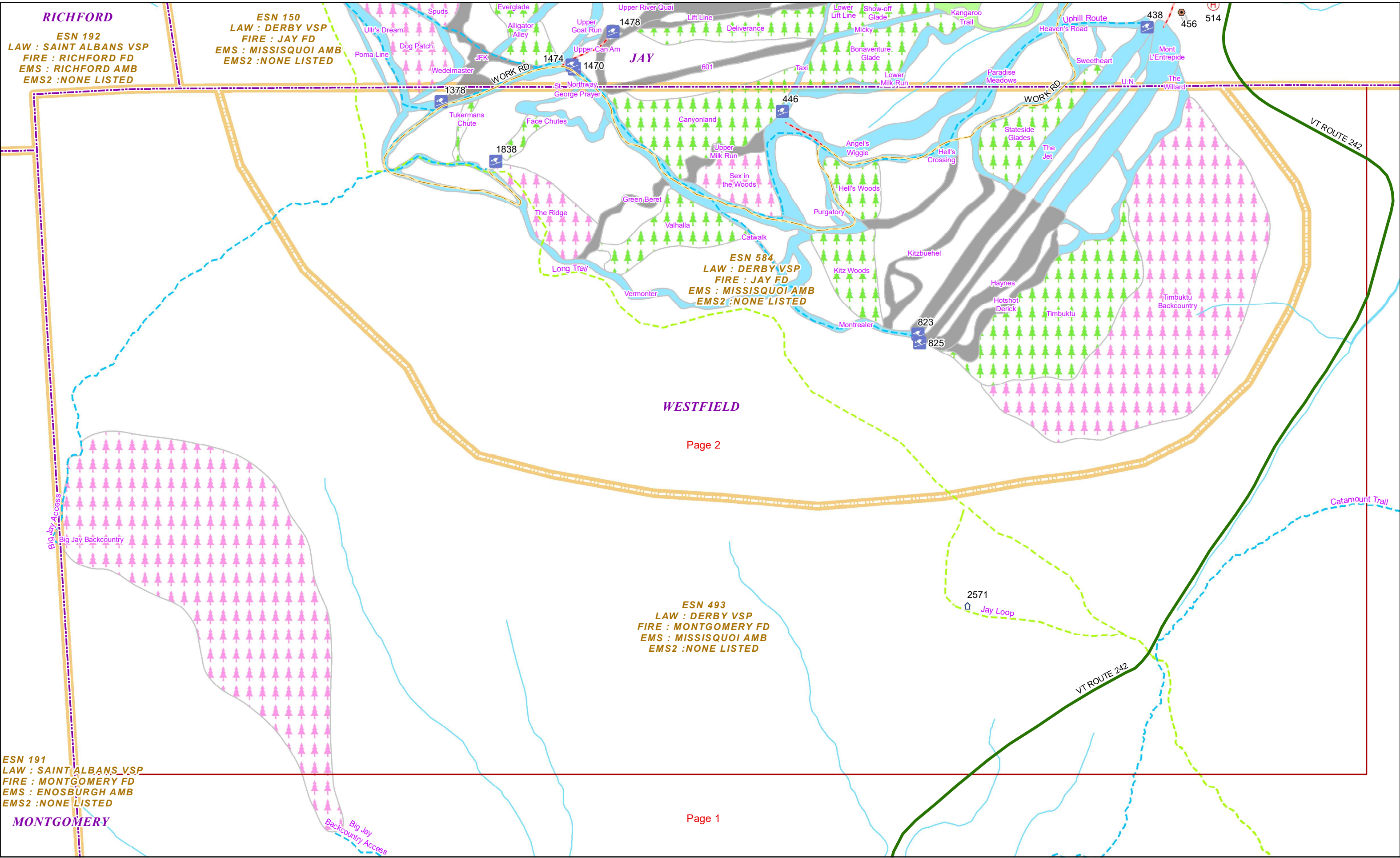
Page 5

Page 3

Page 7

Page 8





RICHFORD
ESN 192
LAW : SAINT ALBANS VSP
FIRE : RICHFORD FD
EMS : RICHFORD AMB
EMS2 : NONE LISTED

ESN 150
LAW : DERBY VSP
FIRE : JAY FD
EMS : MISSISQUOI AMB
EMS2 : NONE LISTED

ESN 584
LAW : DERBY VSP
FIRE : JAY FD
EMS : MISSISQUOI AMB
EMS2 : NONE LISTED

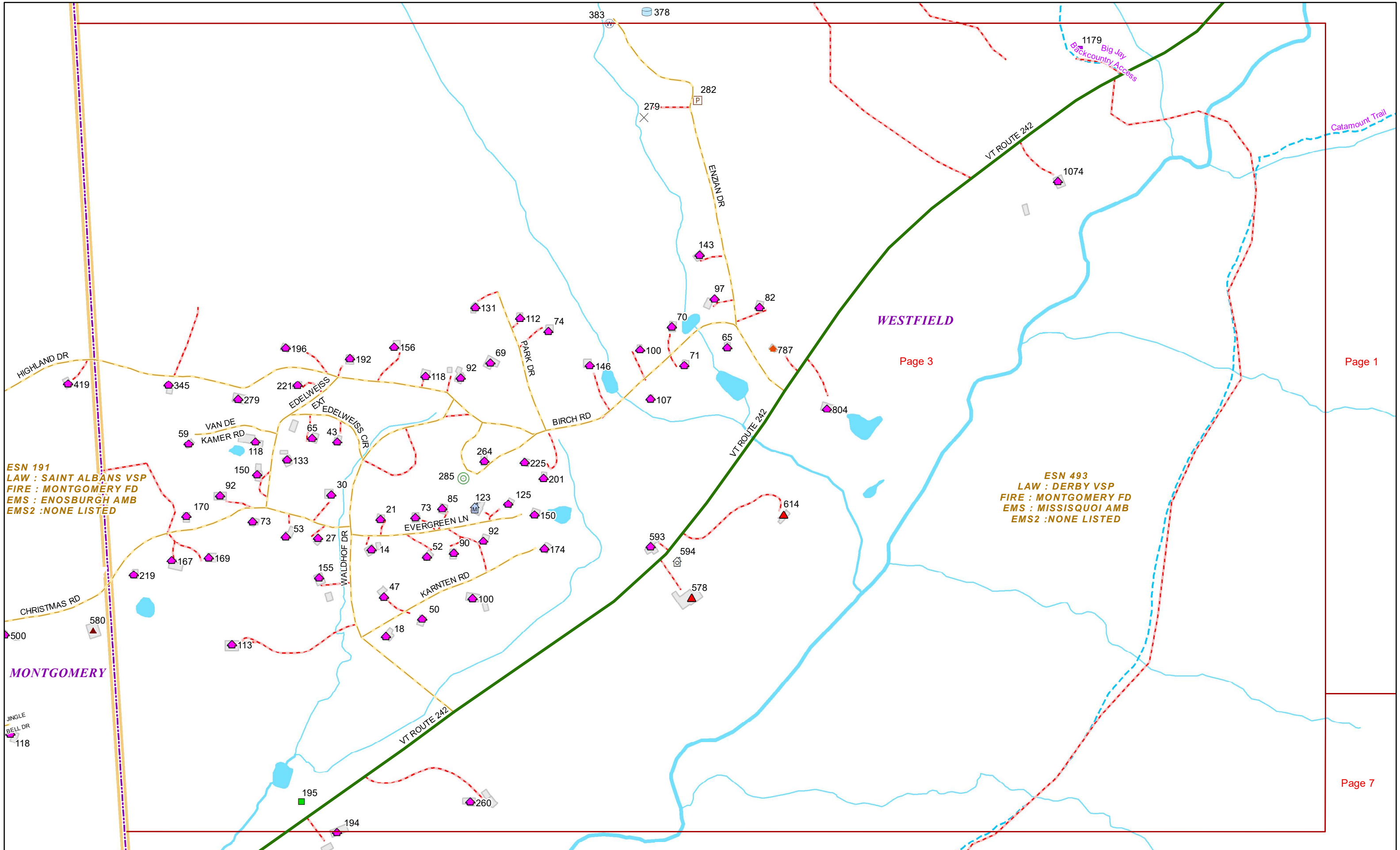
ESN 493
LAW : DERBY VSP
FIRE : MONTGOMERY FD
EMS : MISSISQUOI AMB
EMS2 : NONE LISTED

ESN 191
LAW : SAINT ALBANS VSP
FIRE : MONTGOMERY FD
EMS : ENOSBURGH AMB
EMS2 : NONE LISTED
MONTGOMERY

Page 2

Page 1





ESN 191
LAW : SAINT ALBANS VSP
FIRE : MONTGOMERY FD
EMS : ENOSBURGH AMB
EMS2 : NONE LISTED

ESN 493
LAW : DERBY VSP
FIRE : MONTGOMERY FD
EMS : MISSISQUOI AMB
EMS2 : NONE LISTED



ESN 150
LAW : DERBY VSP
FIRE : JAY FD
EMS : MISSISQUOI AMB
EMS2 : NONE LISTED

JAY

168
MAPLECROFT
207
169

2922
2802

3006

3186

TROY

ESN 149
LAW : DERBY VSP
FIRE : TROY FD
EMS : MISSISQUOI AMB
EMS2 : NONE LISTED

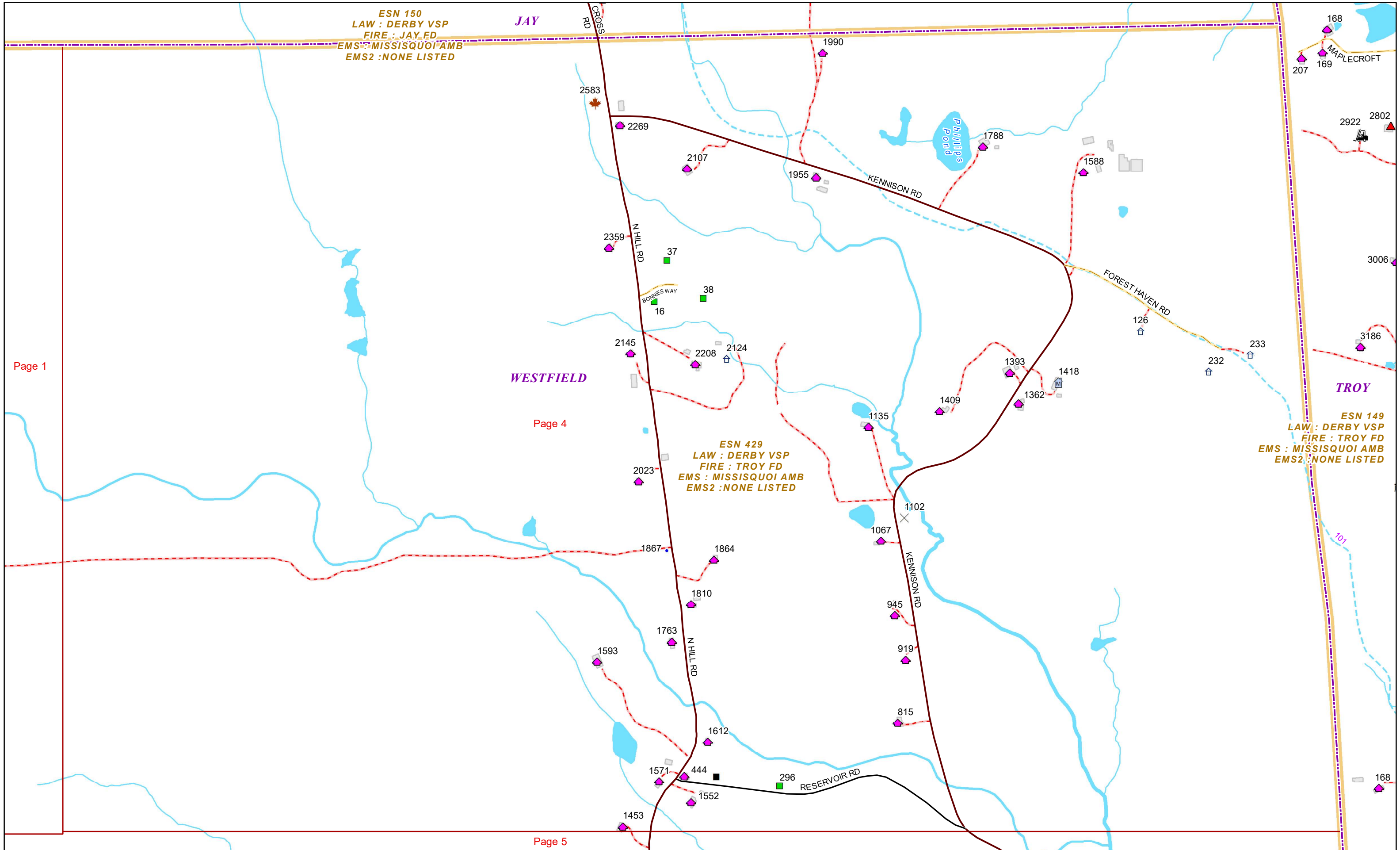
Page 1

WESTFIELD

Page 4

ESN 429
LAW : DERBY VSP
FIRE : TROY FD
EMS : MISSISQUOI AMB
EMS2 : NONE LISTED

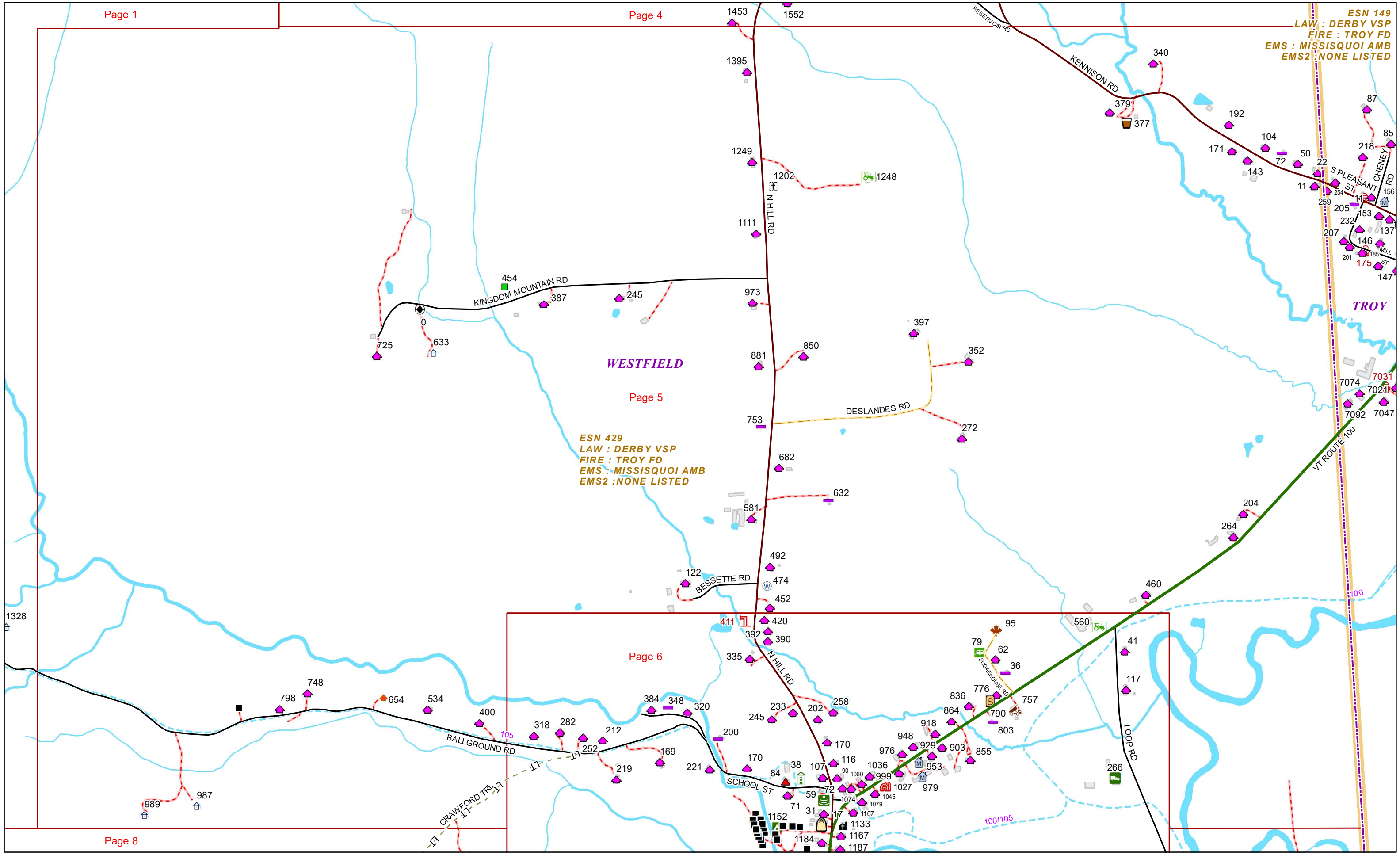
Page 5

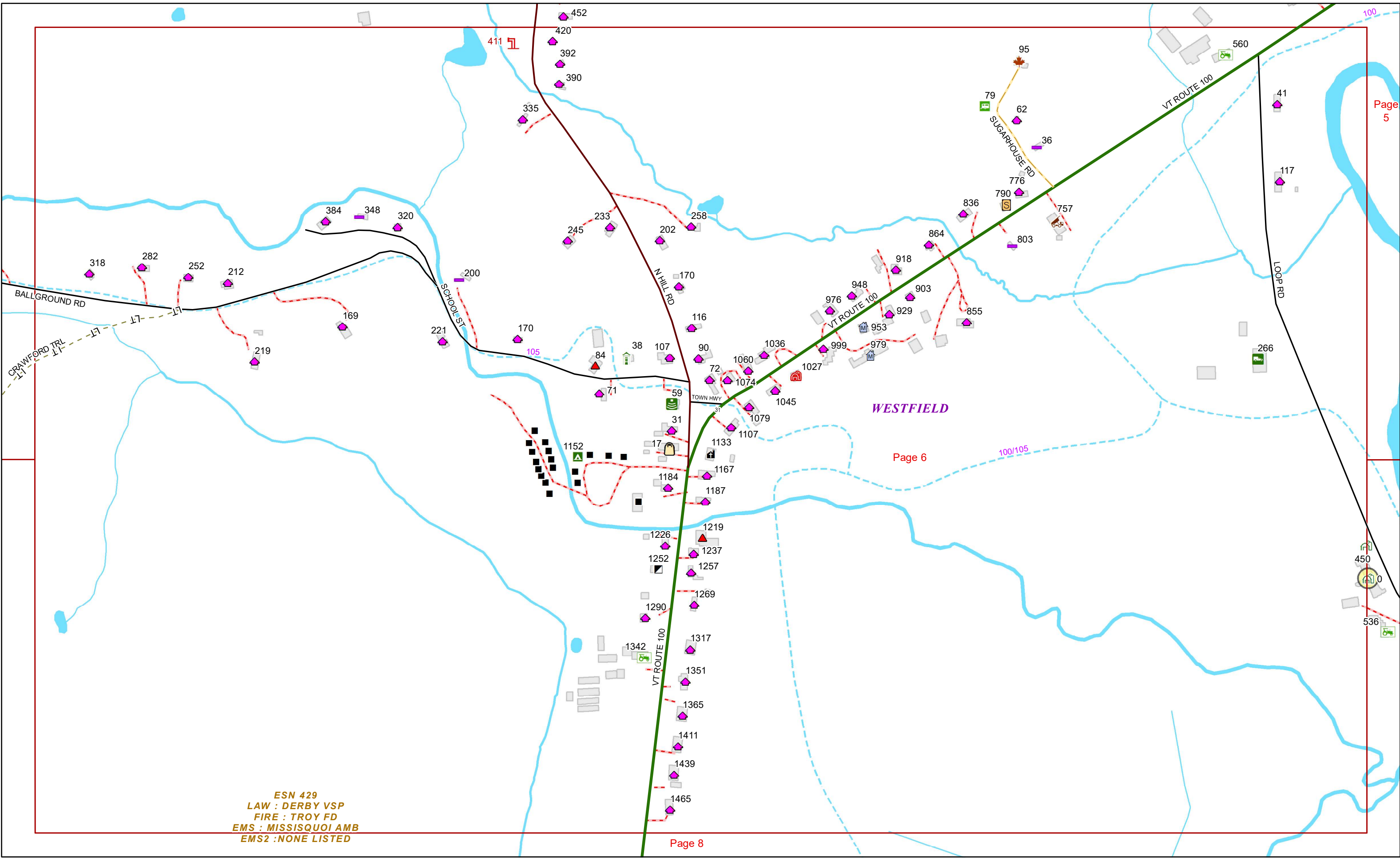


ESN 149
LAW : DERBY VSP
FIRE : TROY FD
EMS : MISSISQUOI AMB
EMS2 : NONE LISTED

ESN 429
LAW : DERBY VSP
FIRE : TROY FD
EMS : MISSISQUOI AMB
EMS2 : NONE LISTED

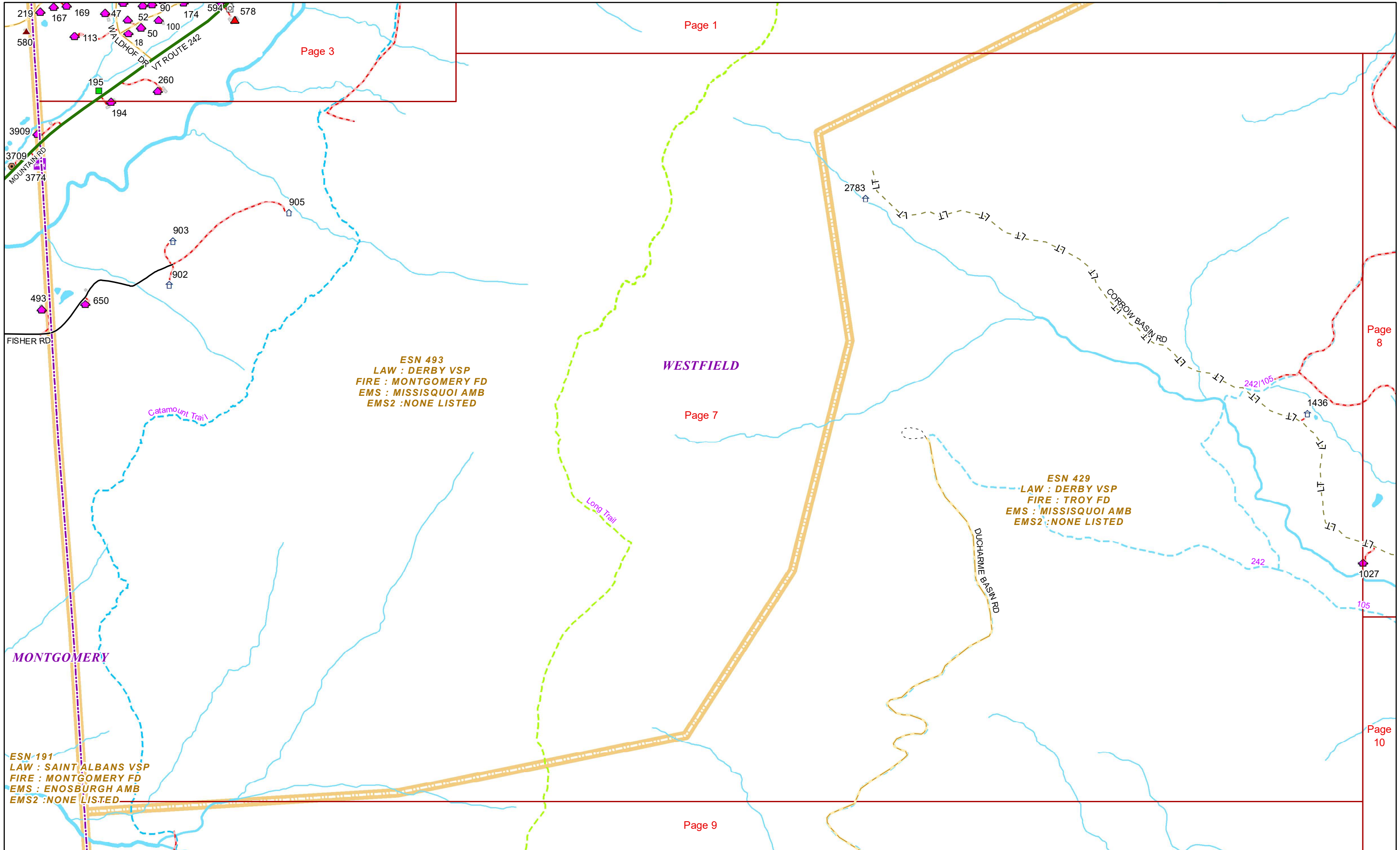
TROY





ESN 429
LAW : DERBY VSP
FIRE : TROY FD
EMS : MISSISQUOI AMB
EMS2 : NONE LISTED





Page 1

Page 3

WESTFIELD

Page 7

Page 8

ESN 429
LAW : DERBY VSP
FIRE : TROY FD
EMS : MISSISQUOI AMB
EMS2 : NONE LISTED

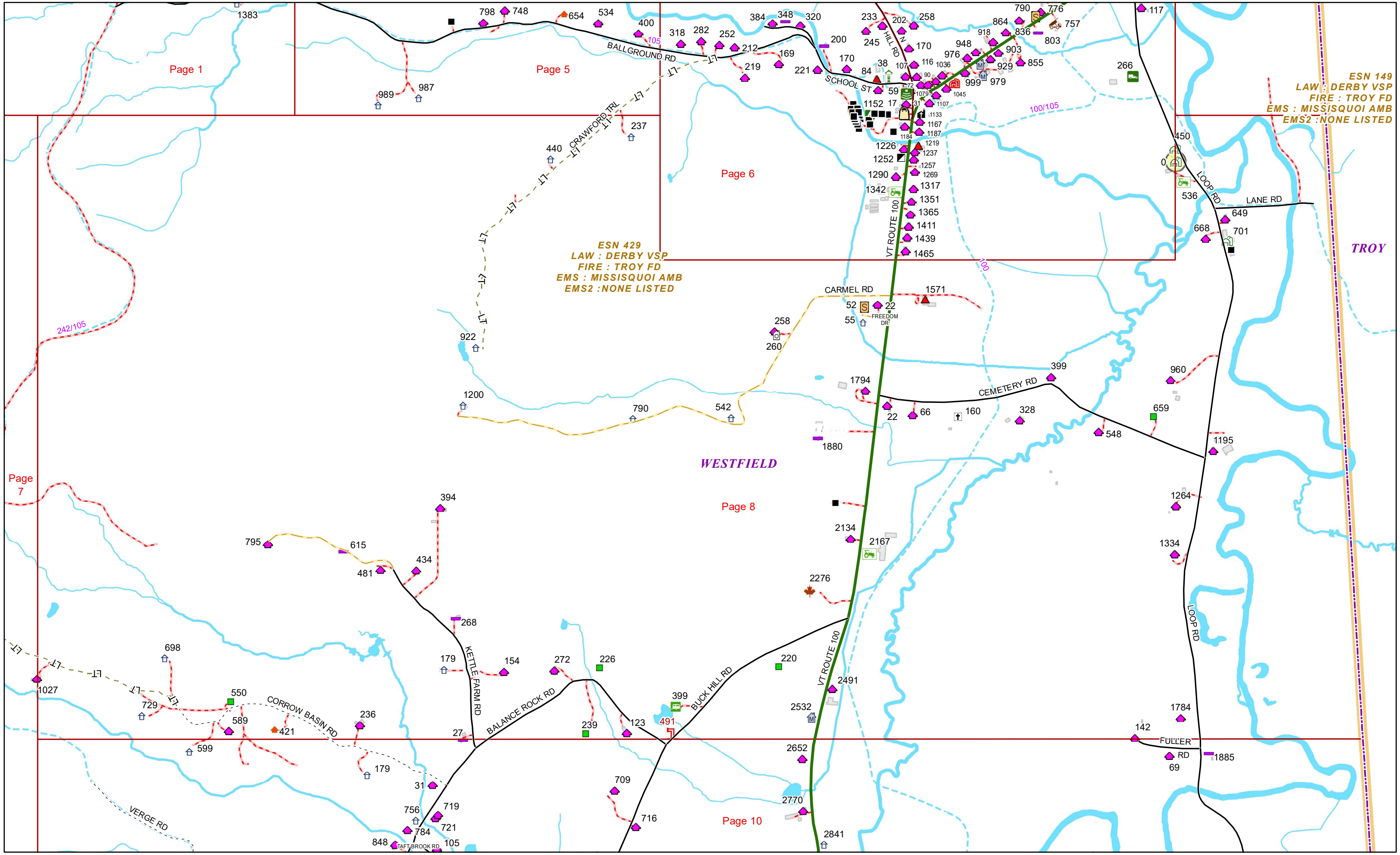
MONTGOMERY

ESN 191
LAW : SAINT ALBANS VSP
FIRE : MONTGOMERY FD
EMS : ENOSBURGH AMB
EMS2 : NONE LISTED

Page 9

Page 10





ESN 149
LAW : DERBY VSP
FIRE : TROY FD
EMS : MISSISQUOI AMB
EMS2 : NONE LISTED

ESN 429
LAW : DERBY VSP
FIRE : TROY FD
EMS : MISSISQUOI AMB
EMS2 : NONE LISTED



ESN 493
LAW : DERBY VSP
FIRE : MONTGOMERY FD
EMS : MISSISQUOI AMB
EMS2 : NONE LISTED

WESTFIELD

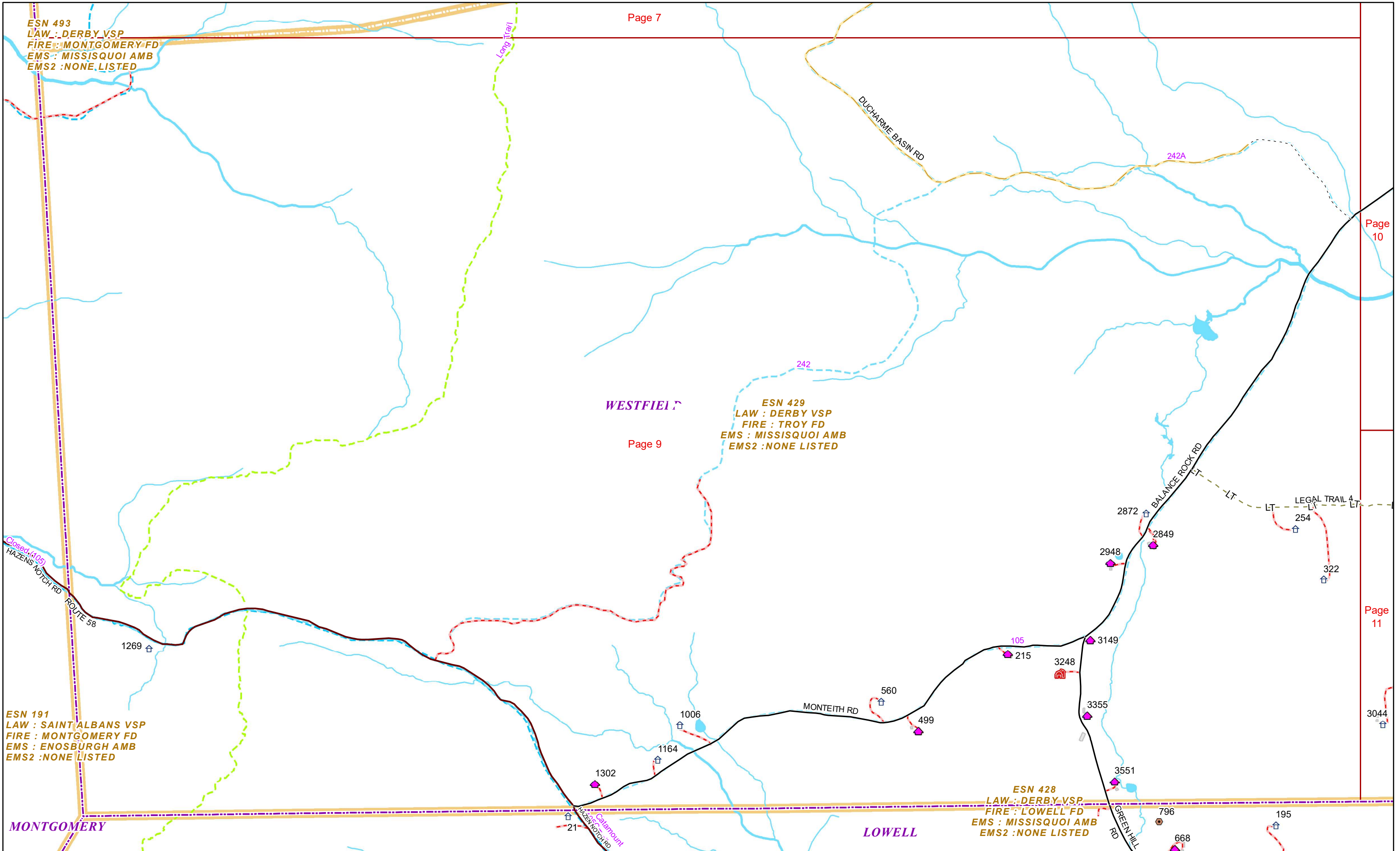
ESN 429
LAW : DERBY VSP
FIRE : TROY FD
EMS : MISSISQUOI AMB
EMS2 : NONE LISTED

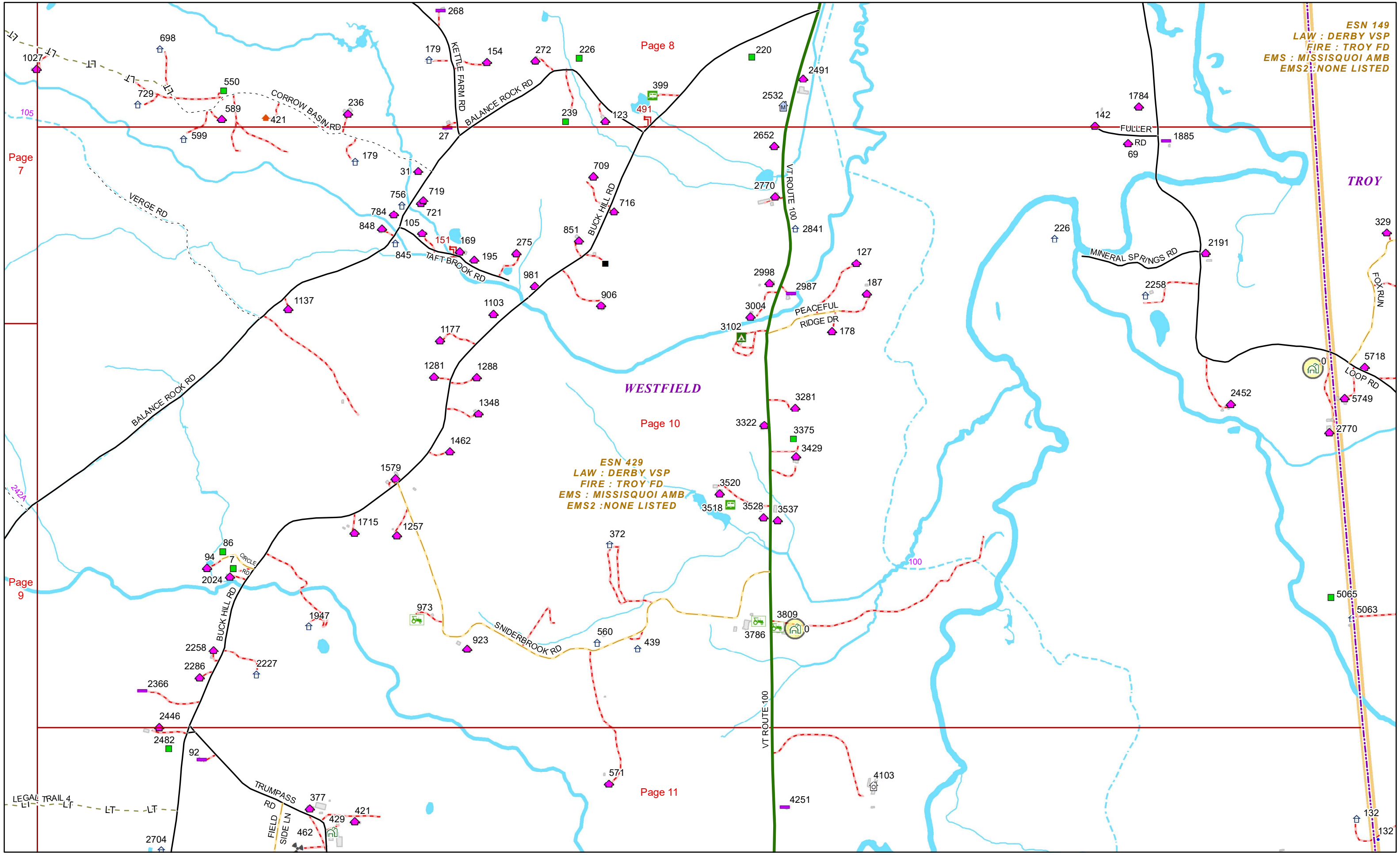
ESN 191
LAW : SAINT ALBANS VSP
FIRE : MONTGOMERY FD
EMS : ENOSBURGH AMB
EMS2 : NONE LISTED

MONTGOMERY

LOWELL

ESN 428
LAW : DERBY VSP
FIRE : LOWELL FD
EMS : MISSISQUOI AMB
EMS2 : NONE LISTED

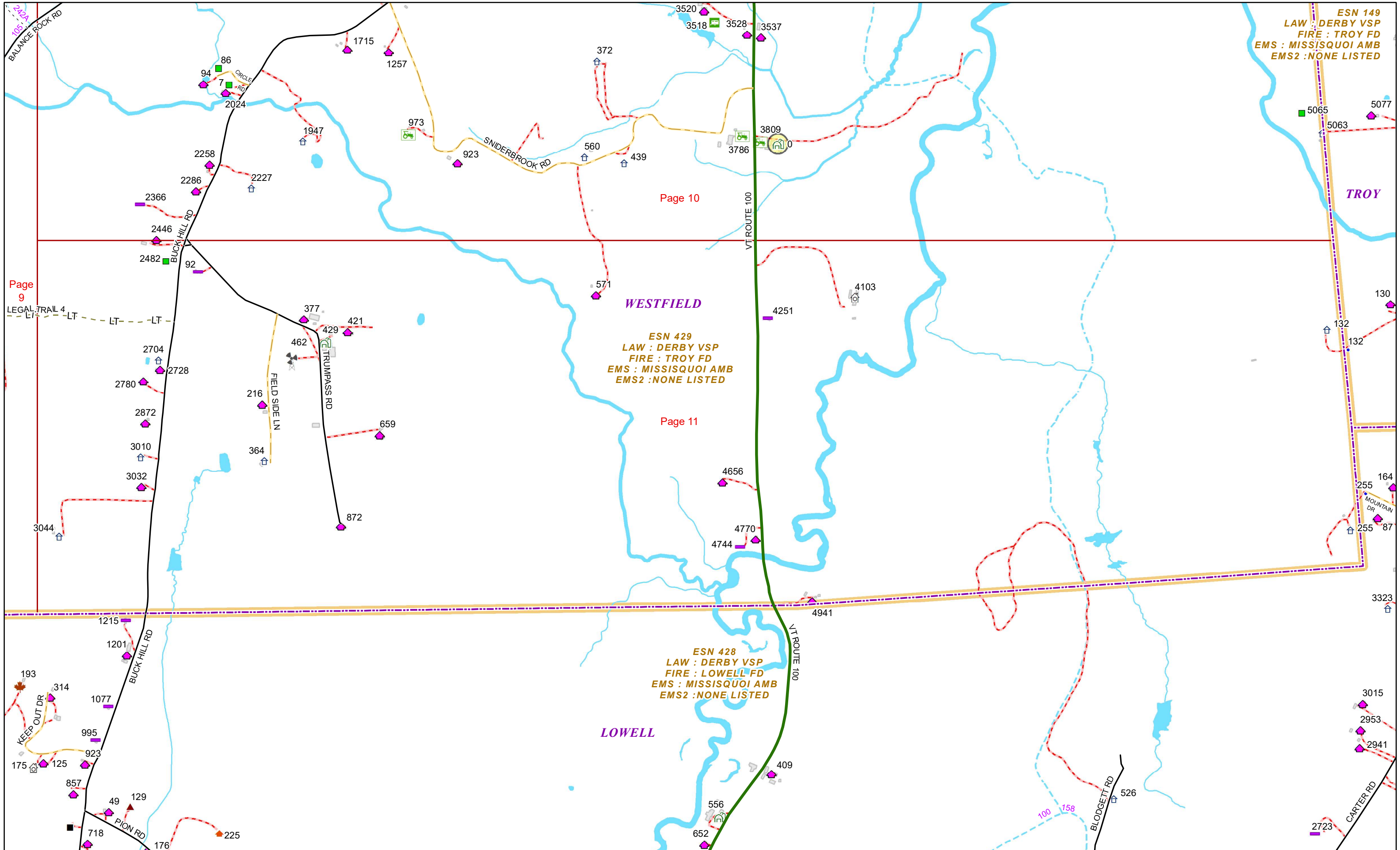




ESN 149
LAW : DERBY VSP
FIRE : TROY FD
EMS : MISSISQUOI AMB
EMS2 : NONE LISTED

ESN 429
LAW : DERBY VSP
FIRE : TROY FD
EMS : MISSISQUOI AMB
EMS2 : NONE LISTED





Page 9

Page 10

Page 11

ESN 149
LAW : DERBY VSP
FIRE : TROY FD
EMS : MISSISQUOI AMB
EMS2 : NONE LISTED

WESTFIELD
ESN 429
LAW : DERBY VSP
FIRE : TROY FD
EMS : MISSISQUOI AMB
EMS2 : NONE LISTED

LOWELL
ESN 428
LAW : DERBY VSP
FIRE : LOWELL FD
EMS : MISSISQUOI AMB
EMS2 : NONE LISTED

