



VERMONT E9-1-1 MapBook

West Pawlet

E9-1-1 MapBook with GIS Data

Use constraints: The 9-1-1 related data layers (Esites, Landmarks, Roads, Driveways, Footprints, Atlas Sheets, ESZ, etc.) were developed and designed for Enhanced 9-1-1 purposes only. The user should understand that the nature of the Enhanced 9-1-1 data layers means they are never complete. **Each municipal government is responsible for maintenance of the E9-1-1 database.** Other data (non-E9-1-1 related) used in the Vermont E9-1-1 MapBook is acquired from the Vermont Center for Geographic Information (VCGI) (vcgi.vermont.gov) and local Regional Planning Commissions.

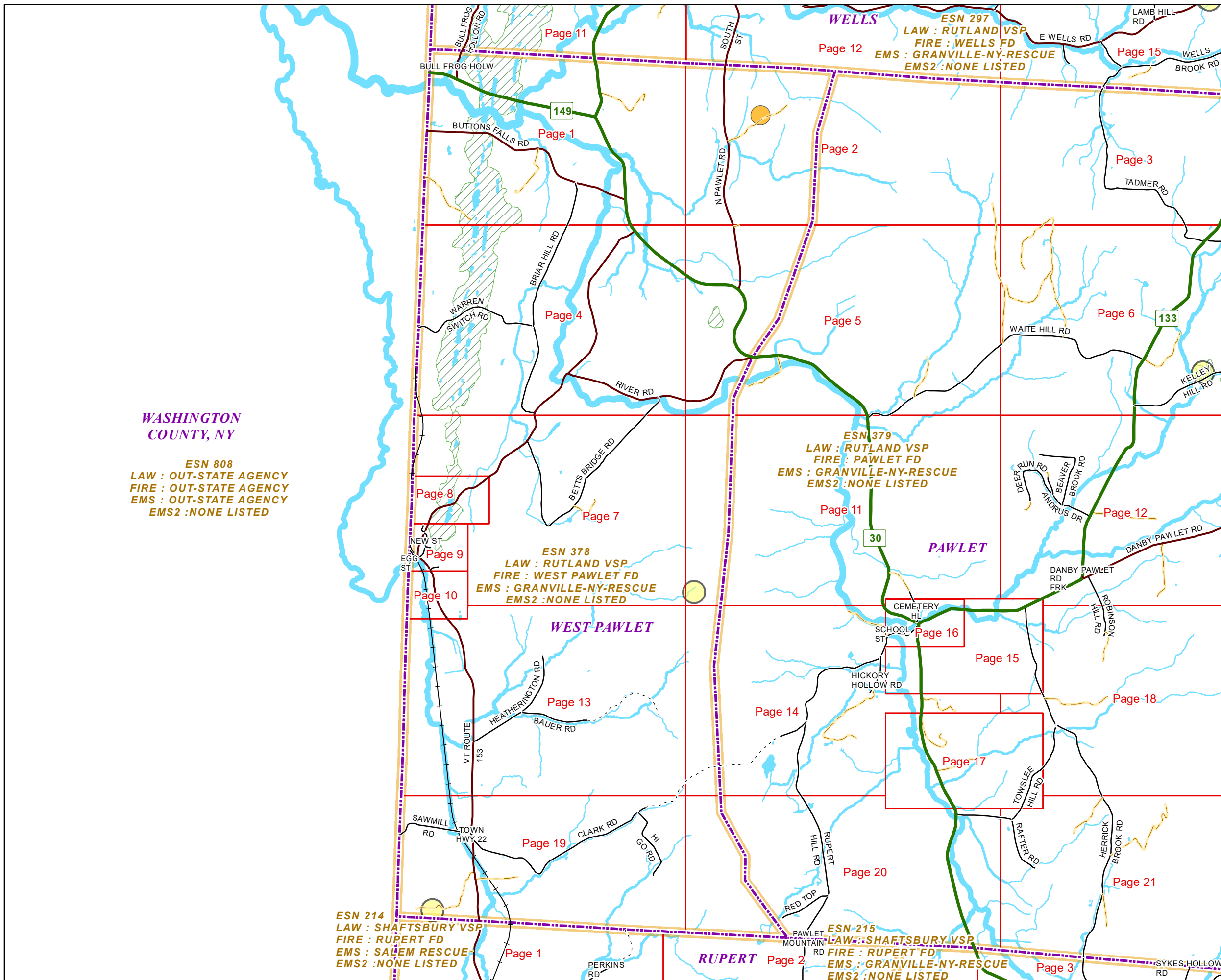
Disclaimer:

This Vermont E9-1-1 MapBook and GIS data is for general reference only. Data layers that appear on the map may or may not be accurate, current or otherwise reliable. The E9-1-1 Board and the State of Vermont make no representations of any kind, including but not limited to the warranties of merchantability or fitness for a particular use, not are any such warranties to be implied with respect to the GIS data and MapBook.

For Questions/Updates:

Contact VT Enhanced 9-1-1 Board:
Phone: 802-828-4911
Email: e911.info@vermont.gov
Website: e911.vermont.gov

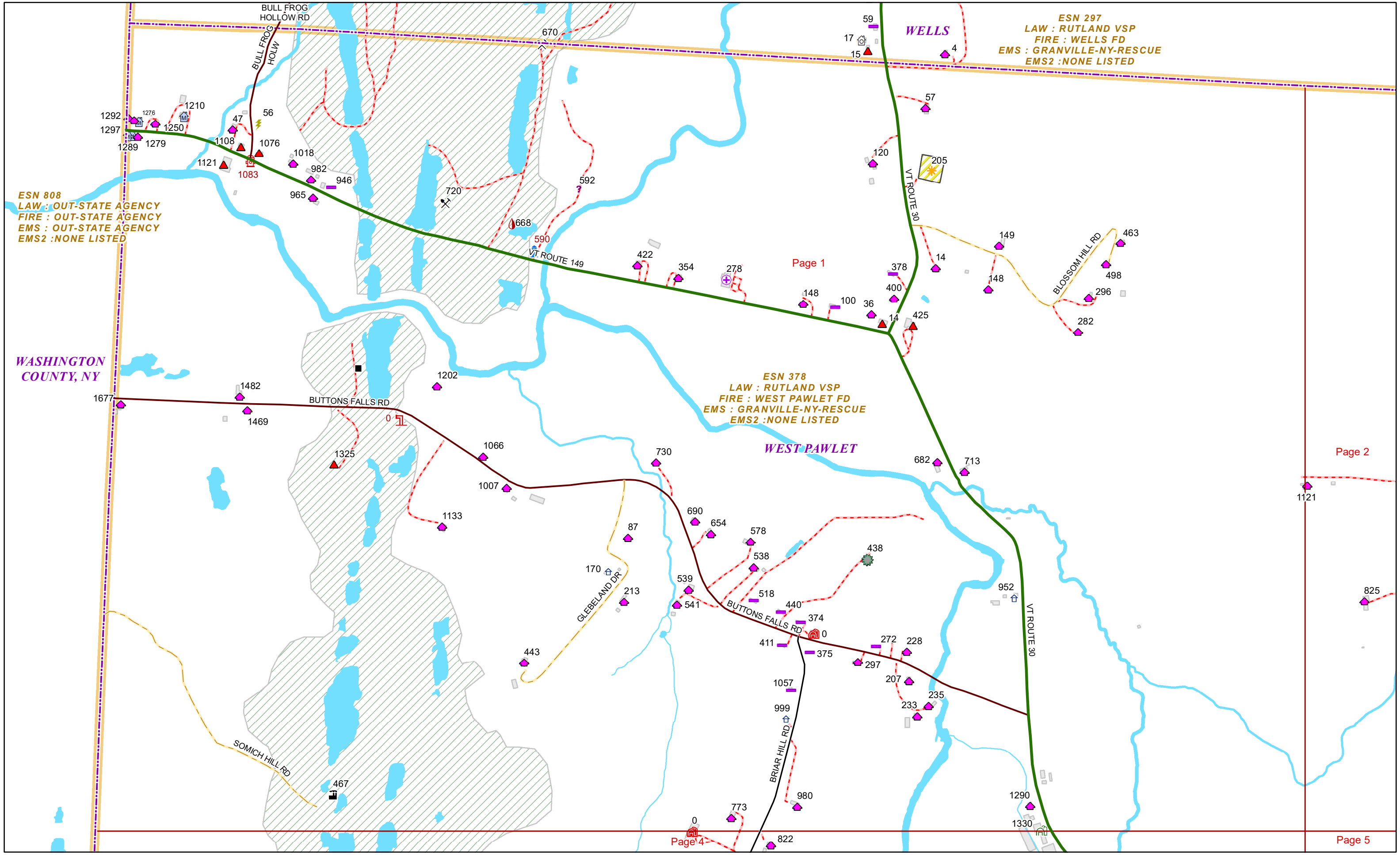
7/11/2023



	Community	Low	High	Pages
-- B --				
BAUER RD	WEST PAWLET	1	1210	13
BETTS BRIDGE EXT	WEST PAWLET	1	278	7
BETTS BRIDGE RD	WEST PAWLET	1	1060	4,7
BETTS BRIDGE RD	WEST PAWLET	1061	1988	7
BLOSSOM HILL RD	WEST PAWLET	1	498	1
BRIAR HILL RD	WEST PAWLET	1	1151	1,4
BULL FROG HOLW	WEST PAWLET	1	222	1
BUTTONS FALLS RD	WEST PAWLET	1	168	6
-- C --				
CLARK RD	PAWLET	2221	2766	14
CLARK RD	WEST PAWLET	1	155	8,9
CLARK RD	WEST PAWLET	1559	2220	13,14,19
CLEVELAND HILL LN	WEST PAWLET	1	48	2,5
-- E --				
EDWARDS LN E	WEST PAWLET	1	325	19
EDWARDS LN W	WEST PAWLET	1	642	19
EGG ST	WEST PAWLET	1	94	9
EUCLID ST	WEST PAWLET	1	69	9
-- G --				
GLEBELAND DR	WEST PAWLET	1	448	1
-- H --				
HEATHERINGTON RD	WEST PAWLET	1	908	13
HI GO RD	WEST PAWLET	1	436	19
-- N --				
N PAWLET RD	WEST PAWLET	1	478	5
N PAWLET RD	WEST PAWLET	479	1134	2,5
N PAWLET RD	WEST PAWLET	1135	1712	2
NELSON TER	WEST PAWLET	1	70	9
NEW ST	WEST PAWLET	1	208	9

	Community	Low	High	Pages
-- R --				
RAILROAD AVE	WEST PAWLET	1	66	9
REES RD	WEST PAWLET	1	525	2
RIVER RD	WEST PAWLET	1	876	4,5
RIVER RD	WEST PAWLET	877	1596	4
-- S --				
SAWMILL RD	WEST PAWLET	1	596	19
SOMICH HILL RD	WEST PAWLET	1	500	1
SPRUCE ST	WEST PAWLET	0	54	9
-- T --				
TOWN HWY 22	WEST PAWLET	1	20	19
-- V --				
VT ROUTE 149	WEST PAWLET	1	129	4
VT ROUTE 153	WEST PAWLET	1	674	19
VT ROUTE 153	WEST PAWLET	675	1346	13,19
VT ROUTE 153	WEST PAWLET	1347	2720	9,10,13
VT ROUTE 153	WEST PAWLET	2721	3050	9
VT ROUTE 153	WEST PAWLET	3051	4116	7,8,9
VT ROUTE 153	WEST PAWLET	4117	4360	4,7
VT ROUTE 153	WEST PAWLET	4361	6064	4
VT ROUTE 153	RUPERT	6842	7073	19
VT ROUTE 30	PAWLET	2935	3120	5
VT ROUTE 30	WELLS	1	456	1
VT ROUTE 30	WEST PAWLET	1	114	4
VT ROUTE 30	WEST PAWLET	1145	1392	1,4
VT ROUTE 30	WEST PAWLET	1393	3204	5
VT ROUTE 30	WEST PAWLET	2321	2934	5
-- W --				
WARREN SWITCH RD	WEST PAWLET	1	741	4
WARREN SWITCH RD	WEST PAWLET	735	1734	4

	Community	Low	High	Pages
-- R --				
RAILROAD AVE	WEST PAWLET	1	66	9
REES RD	WEST PAWLET	1	525	2
RIVER RD	WEST PAWLET	1	876	4,5
RIVER RD	WEST PAWLET	877	1596	4
-- S --				
SAWMILL RD	WEST PAWLET	1	596	19
SOMICH HILL RD	WEST PAWLET	1	500	1
SPRUCE ST	WEST PAWLET	0	54	9
-- T --				
TOWN HWY 22	WEST PAWLET	1	20	19
-- V --				
VT ROUTE 149	WEST PAWLET	1	129	4
VT ROUTE 153	WEST PAWLET	1	674	19
VT ROUTE 153	WEST PAWLET	675	1346	13,19
VT ROUTE 153	WEST PAWLET	1347	2720	9,10,13
VT ROUTE 153	WEST PAWLET	2721	3050	9
VT ROUTE 153	WEST PAWLET	3051	4116	7,8,9
VT ROUTE 153	WEST PAWLET	4117	4360	4,7
VT ROUTE 153	WEST PAWLET	4361	6064	4
VT ROUTE 153	RUPERT	6842	7073	19
VT ROUTE 30	PAWLET	2935	3120	5
VT ROUTE 30	WELLS	1	456	1
VT ROUTE 30	WEST PAWLET	1	114	4
VT ROUTE 30	WEST PAWLET	1145	1392	1,4
VT ROUTE 30	WEST PAWLET	1393	3204	5
VT ROUTE 30	WEST PAWLET	2321	2934	5
-- W --				
WARREN SWITCH RD	WEST PAWLET	1	741	4
WARREN SWITCH RD	WEST PAWLET	735	1734	4



ESN 808
 LAW : OUT-STATE AGENCY
 FIRE : OUT-STATE AGENCY
 EMS : OUT-STATE AGENCY
 EMS2 : NONE LISTED

ESN 297
 LAW : RUTLAND VSP
 FIRE : WELLS FD
 EMS : GRANVILLE-NY-RESCUE
 EMS2 : NONE LISTED

ESN 378
 LAW : RUTLAND VSP
 FIRE : WEST PAWLET FD
 EMS : GRANVILLE-NY-RESCUE
 EMS2 : NONE LISTED

WASHINGTON
 COUNTY, NY

WEST PAWLET

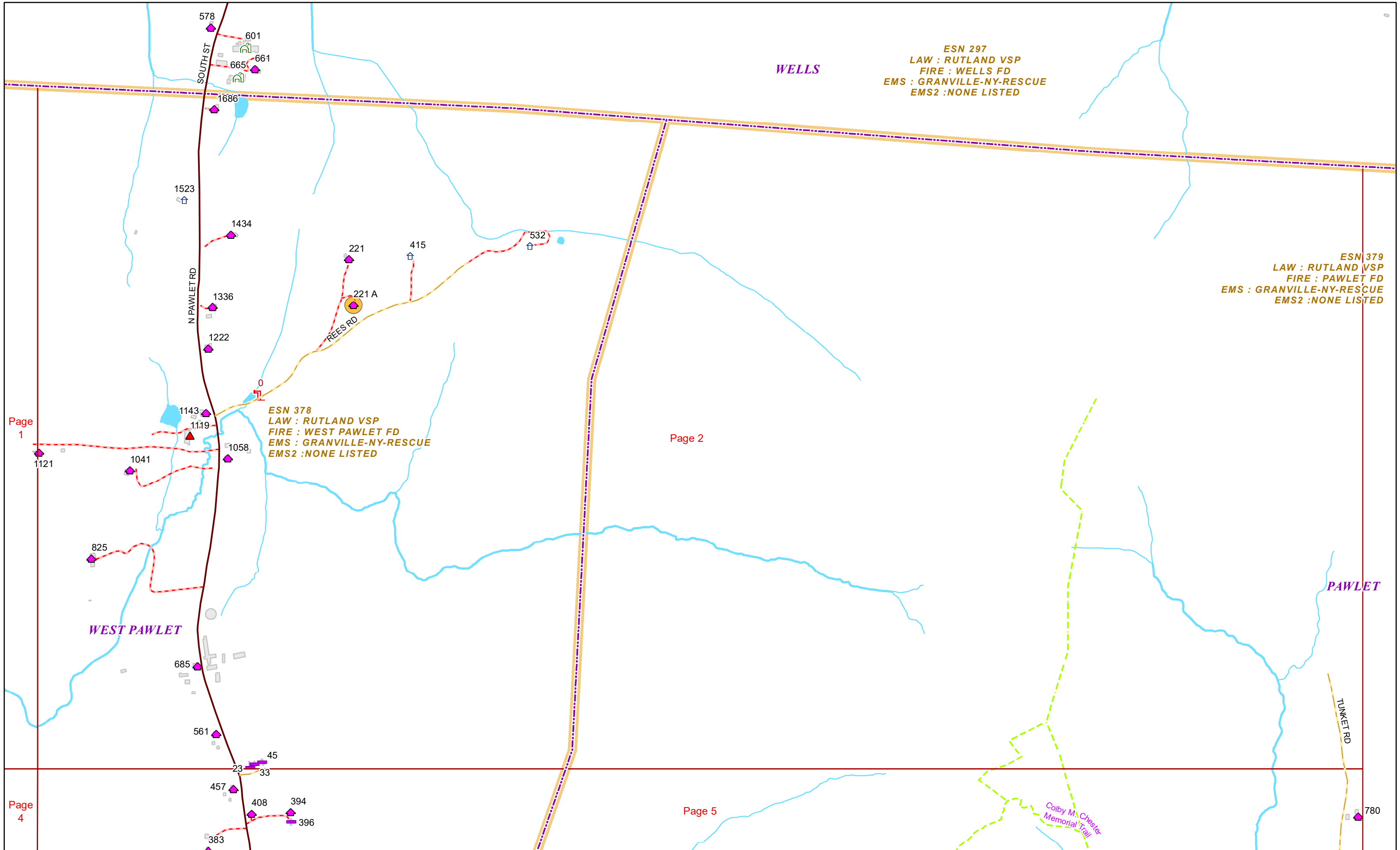


Page 1

Page 2

Page 4

Page 5



ESN 297
LAW : RUTLAND VSP
FIRE : WELLS FD
EMS : GRANVILLE-NY-RESCUE
EMS2 : NONE LISTED

ESN 379
LAW : RUTLAND VSP
FIRE : PAWLET FD
EMS : GRANVILLE-NY-RESCUE
EMS2 : NONE LISTED

ESN 378
LAW : RUTLAND VSP
FIRE : WEST PAWLET FD
EMS : GRANVILLE-NY-RESCUE
EMS2 : NONE LISTED

WELLS

WEST PAWLET

PAWLET

Colby M. Chester
Memorial Trail

Page 1

Page 2

Page 4

Page 5

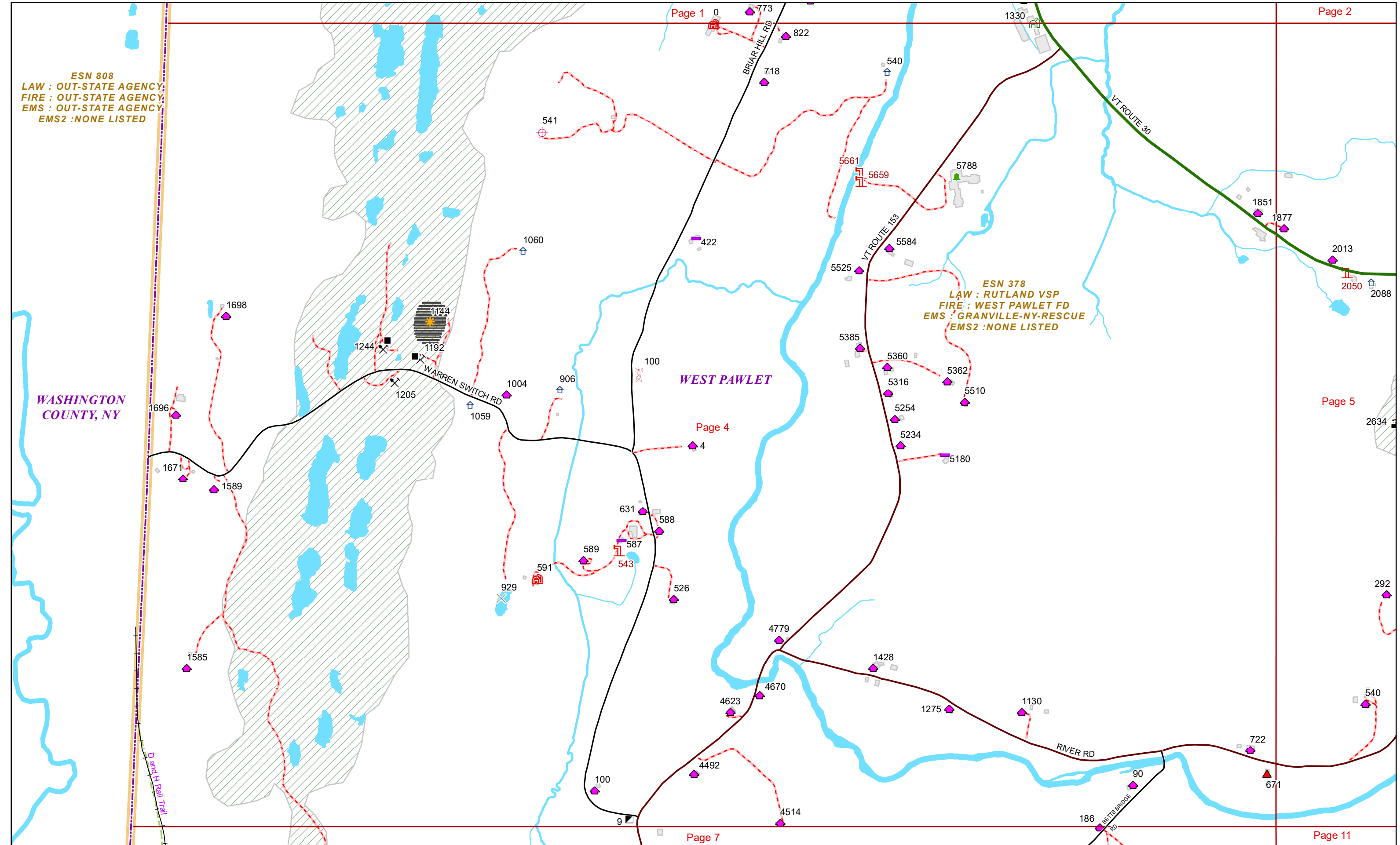


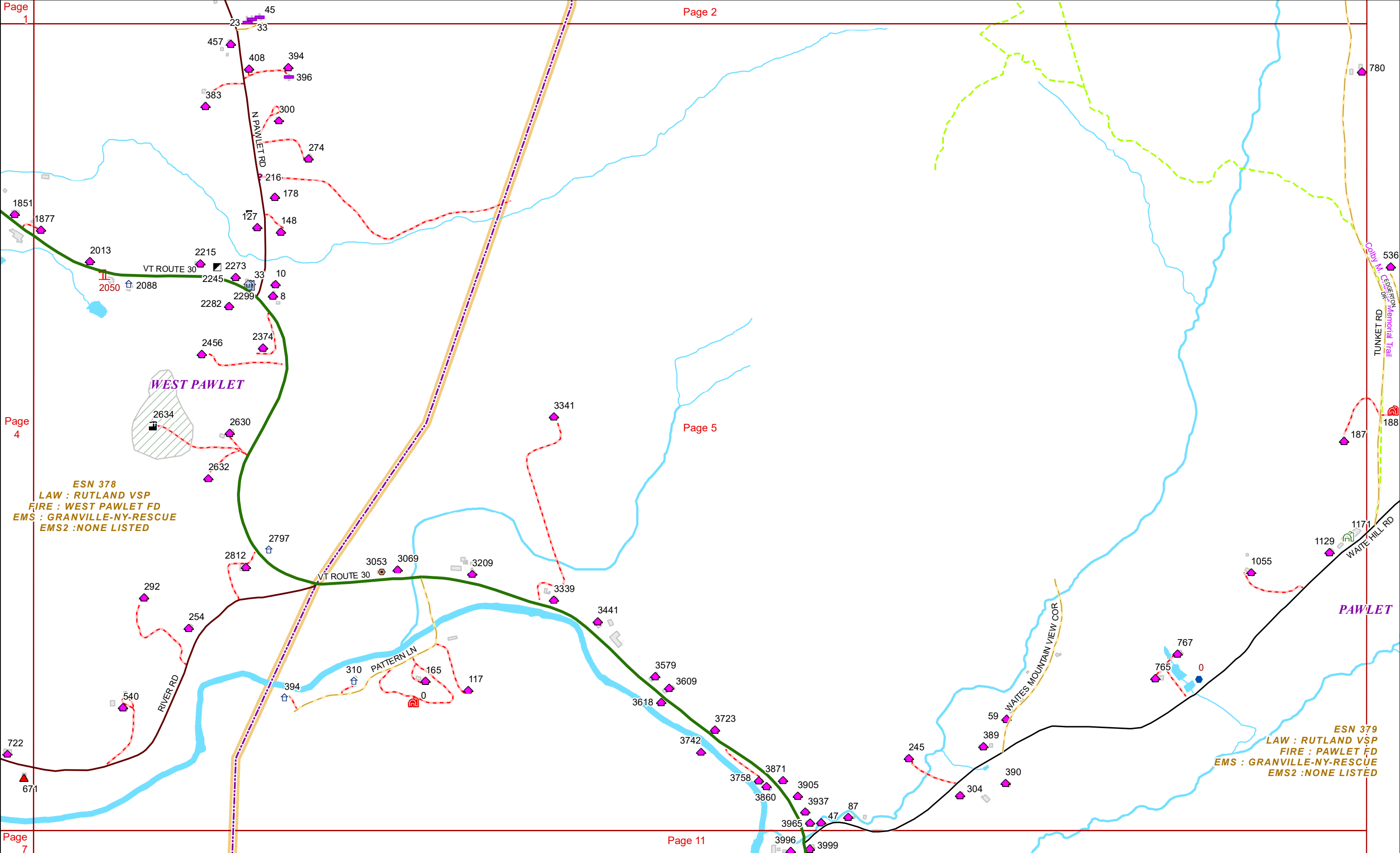
ESN 808
LAW : OUT-STATE AGENCY
FIRE : OUT-STATE AGENCY
EMS : OUT-STATE AGENCY
EMS2 : NONE LISTED

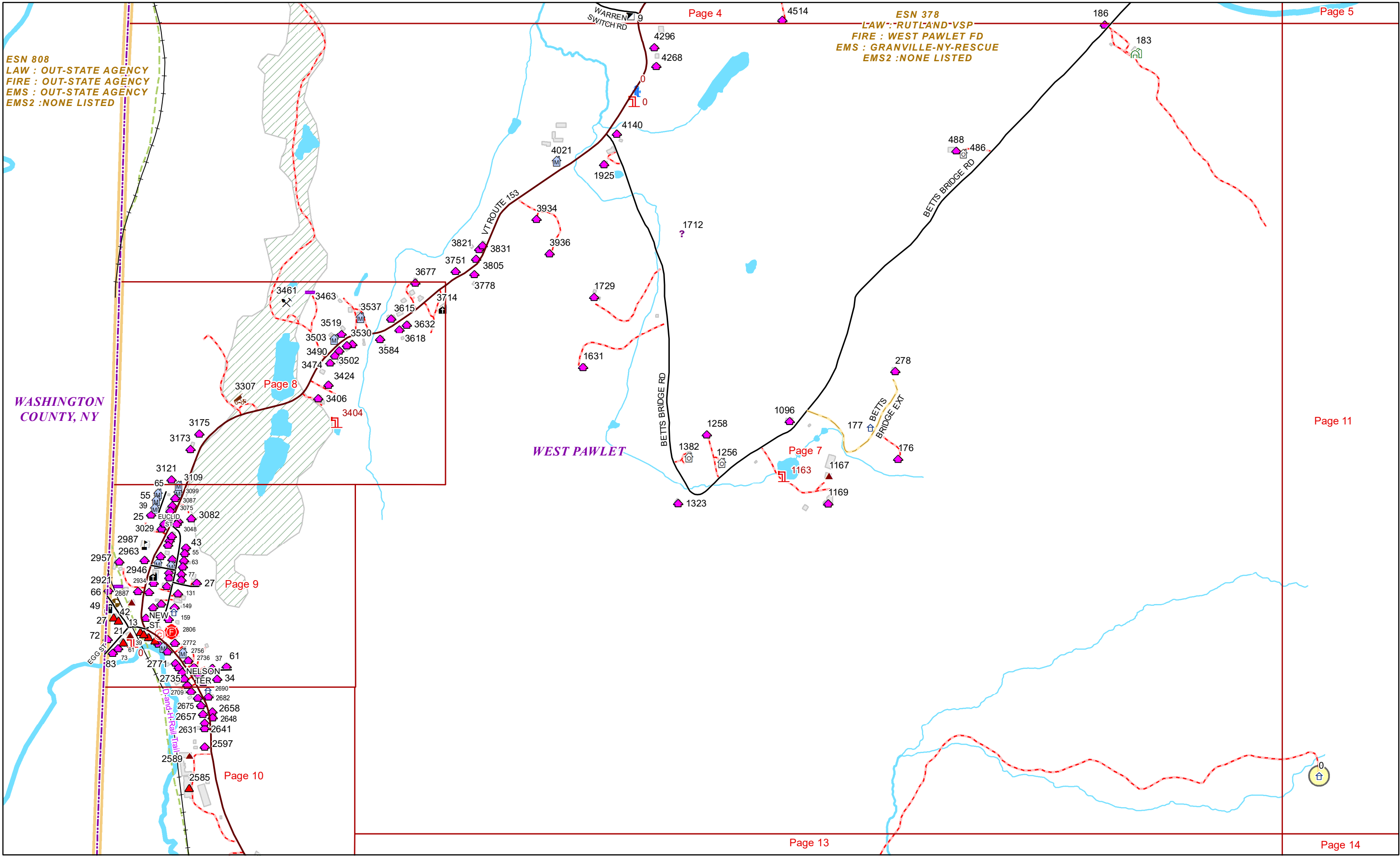
ESN 378
LAW : RUTLAND VSP
FIRE : WEST PAWLET FD
EMS : GRANVILLE-NY-RESCUE
EMS2 : NONE LISTED

WASHINGTON
COUNTY, NY

WEST PAWLET







ESN 808
LAW : OUT-STATE AGENCY
FIRE : OUT-STATE AGENCY
EMS : OUT-STATE AGENCY
EMS2 : NONE LISTED

WASHINGTON
COUNTY, NY

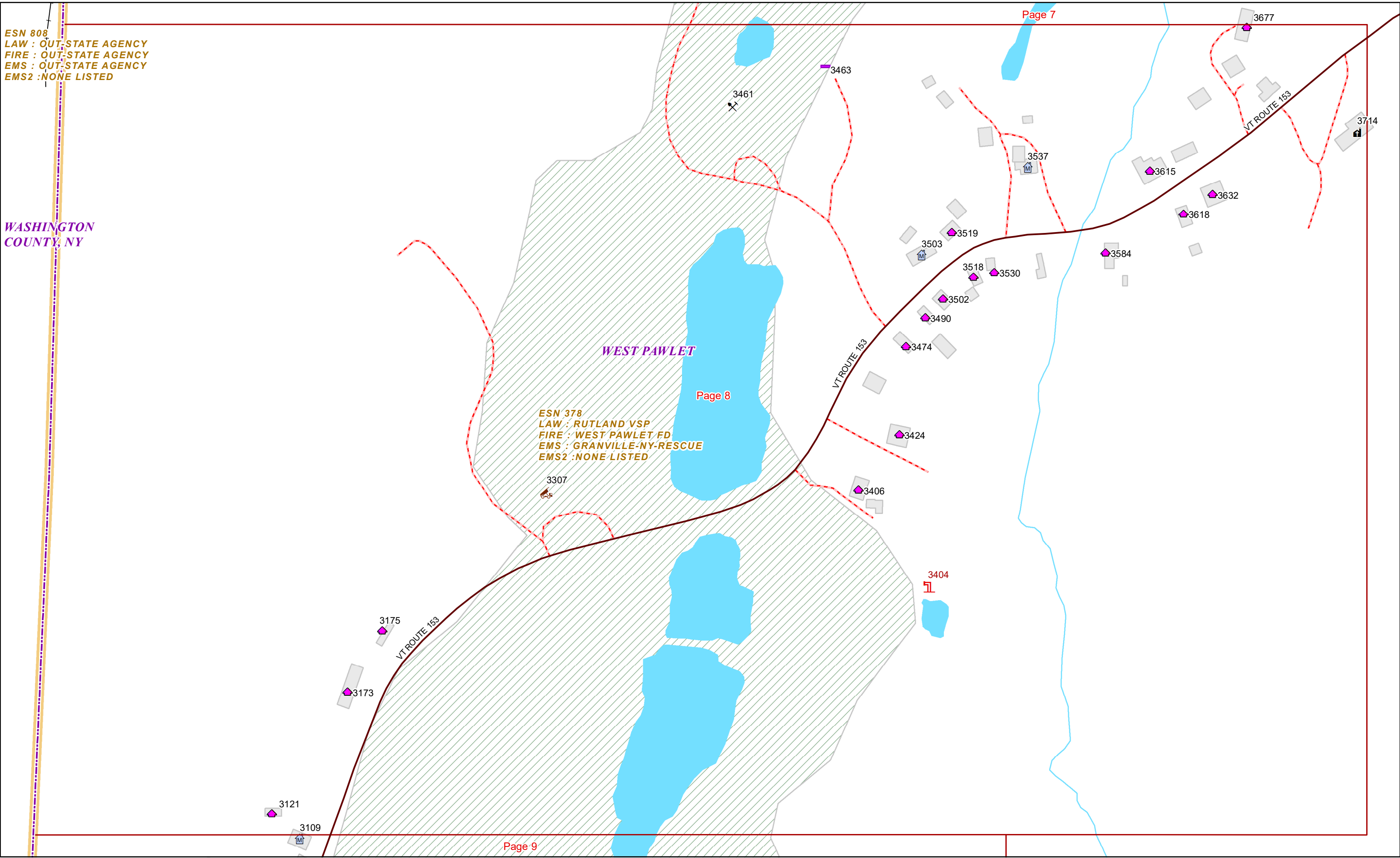
WEST PAWLET

ESN 378
LAW : RUTLAND VSP
FIRE : WEST PAWLET FD
EMS : GRANVILLE-NY-RESCUE
EMS2 : NONE LISTED

Page 7

Page 8

Page 9

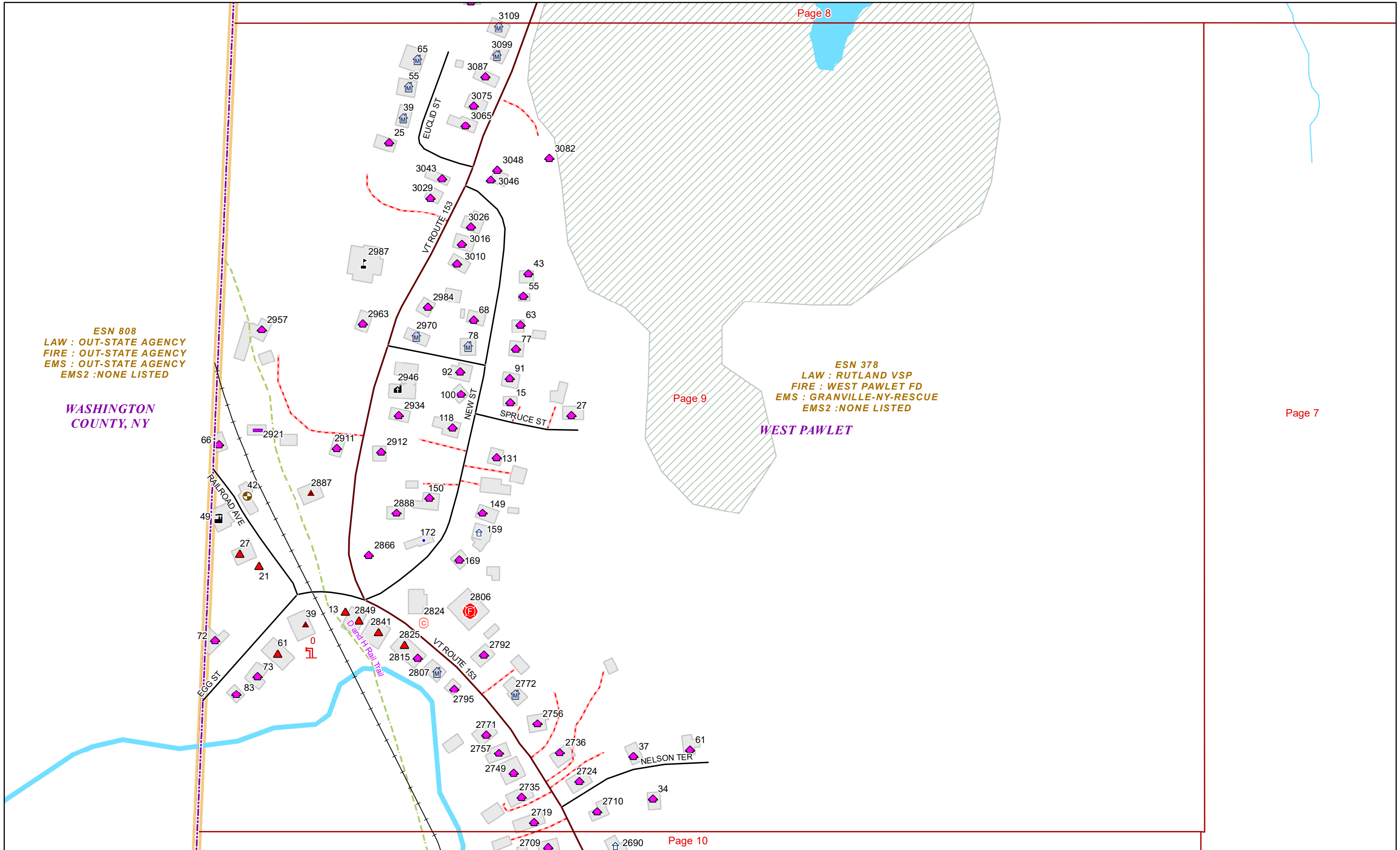


ESN 808
LAW : OUT-STATE AGENCY
FIRE : OUT-STATE AGENCY
EMS : OUT-STATE AGENCY
EMS2 : NONE LISTED

ESN 378
LAW : RUTLAND VSP
FIRE : WEST PAWLET FD
EMS : GRANVILLE-NY-RESCUE
EMS2 : NONE LISTED

WASHINGTON
COUNTY, NY

WEST PAWLET

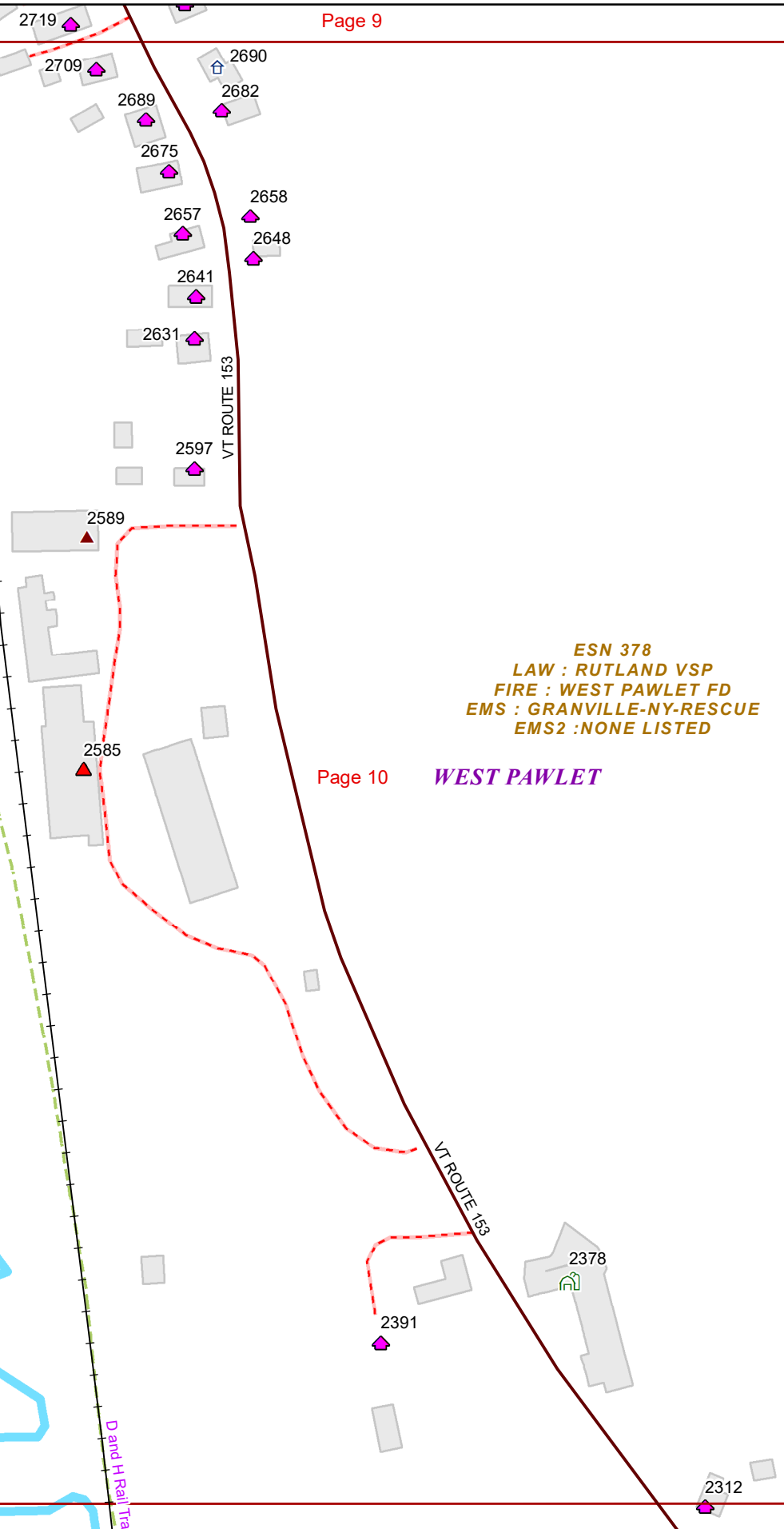


ESN 808
LAW : OUT-STATE AGENCY
FIRE : OUT-STATE AGENCY
EMS : OUT-STATE AGENCY
EMS2 : NONE LISTED

ESN 378
LAW : RUTLAND VSP
FIRE : WEST PAWLET FD
EMS : GRANVILLE-NY-RESCUE
EMS2 : NONE LISTED

WASHINGTON
COUNTY, NY

WEST PAWLET

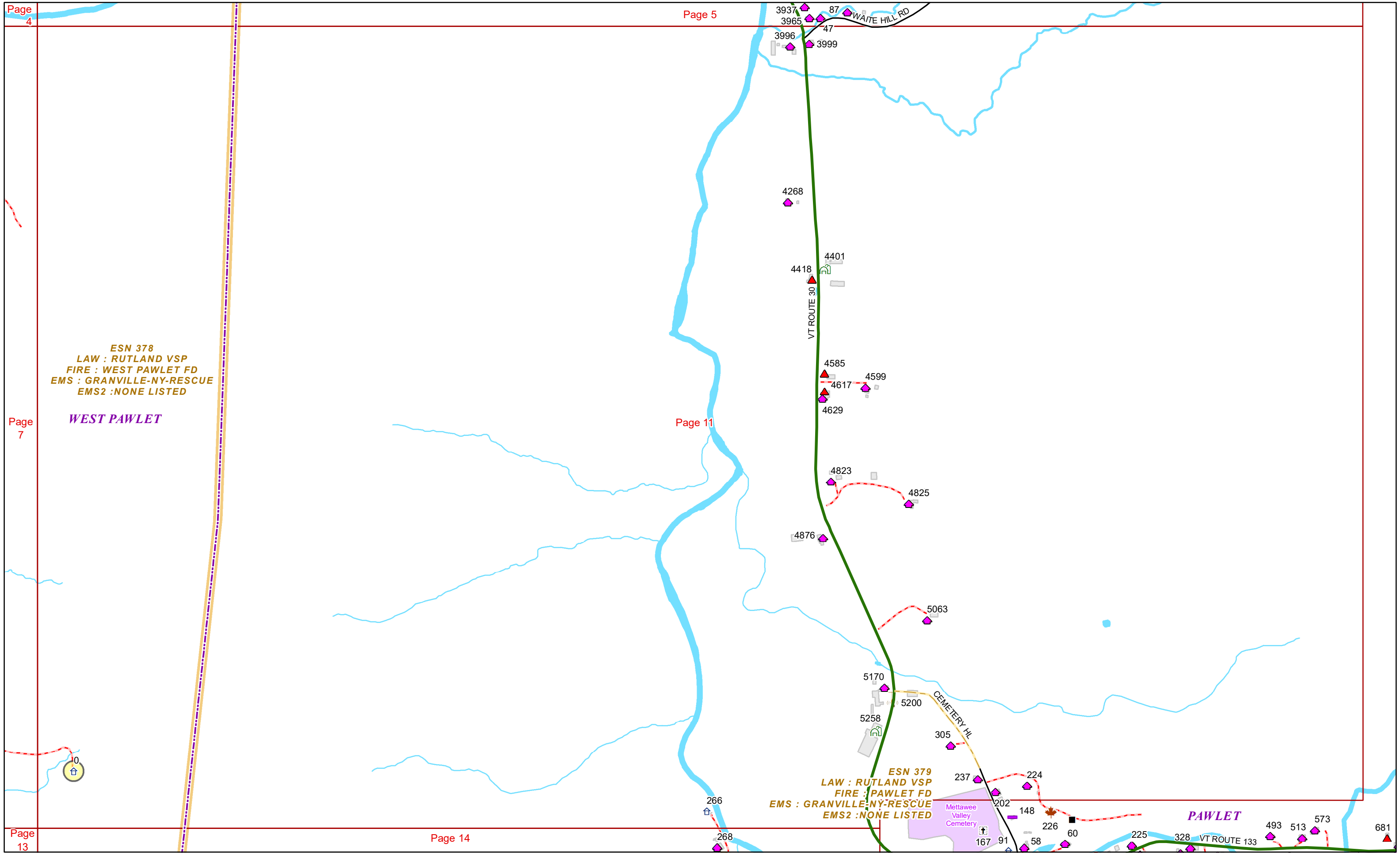


ESN 378
 LAW : RUTLAND VSP
 FIRE : WEST PAWLET FD
 EMS : GRANVILLE-NY-RESCUE
 EMS2 : NONE LISTED

WEST PAWLET

ESN 379
 LAW : RUTLAND VSP
 FIRE : PAWLET FD
 EMS : GRANVILLE-NY-RESCUE
 EMS2 : NONE LISTED

PAWLET

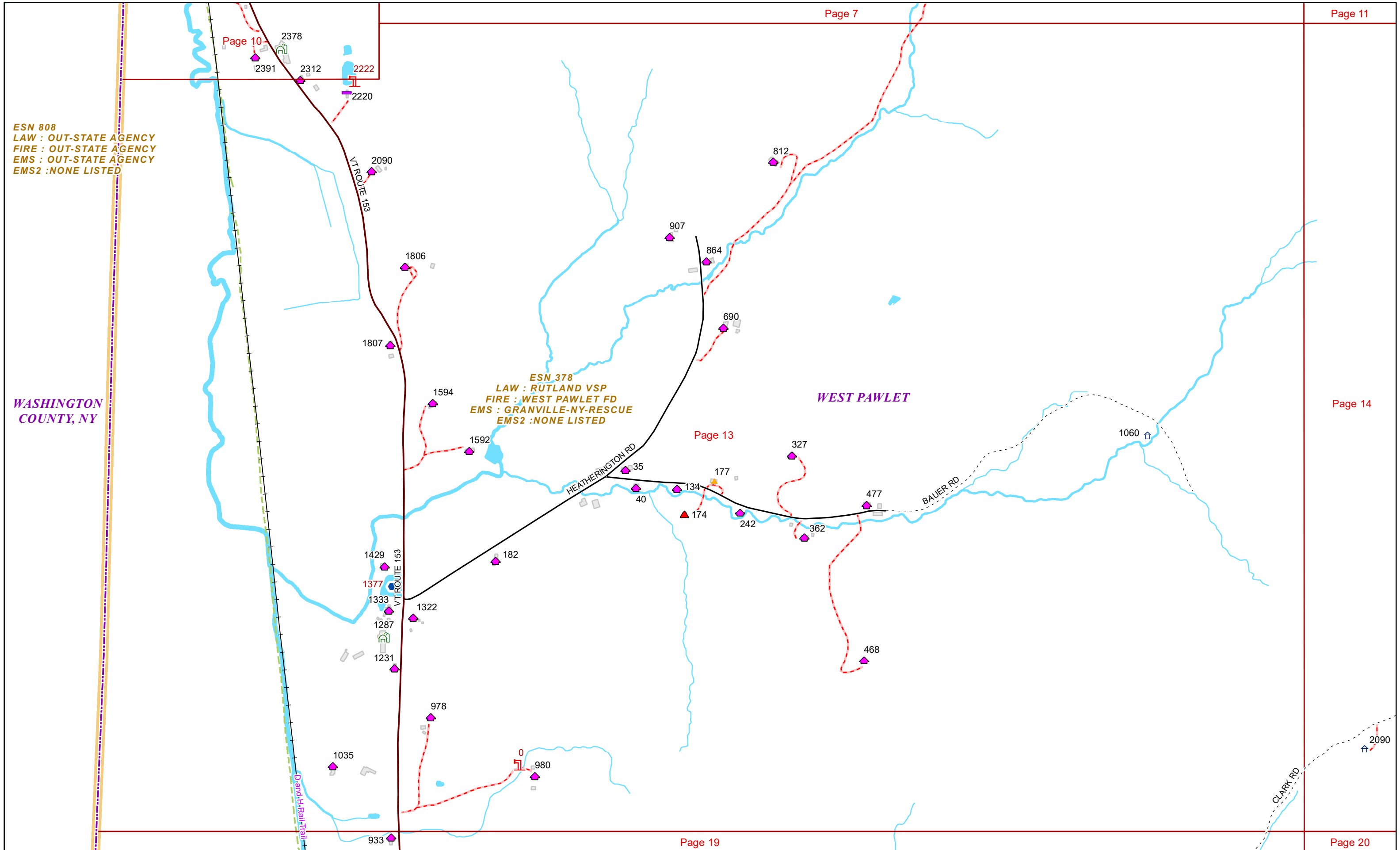


ESN 808
LAW : OUT-STATE AGENCY
FIRE : OUT-STATE AGENCY
EMS : OUT-STATE AGENCY
EMS2 : NONE LISTED

ESN 378
LAW : RUTLAND VSP
FIRE : WEST PAWLET FD
EMS : GRANVILLE-NY-RESCUE
EMS2 : NONE LISTED

WASHINGTON
COUNTY, NY

WEST PAWLET

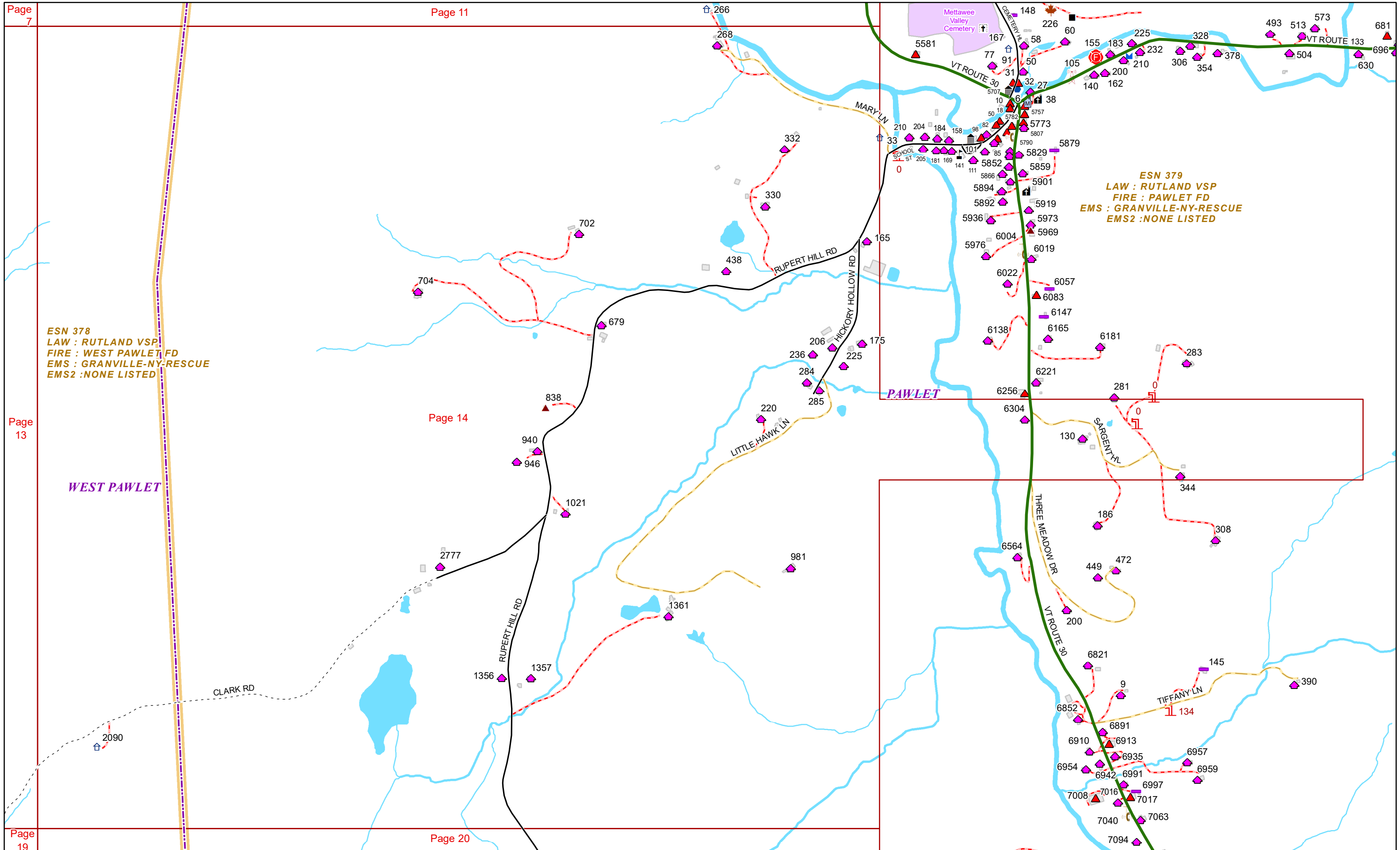


ESN 378
LAW : RUTLAND VSP
FIRE : WEST PAWLET FD
EMS : GRANVILLE-NY-RESCUE
EMS2 : NONE LISTED

ESN 379
LAW : RUTLAND VSP
FIRE : PAWLET FD
EMS : GRANVILLE-NY-RESCUE
EMS2 : NONE LISTED

WEST PAWLET

PAWLET



WASHINGTON
COUNTY, NY

Page 13

Page 14

ESN 378
LAW : RUTLAND VSP
FIRE : WEST PAWLET FD
EMS : GRANVILLE-NY-RESCUE
EMS2 : NONE LISTED

WEST PAWLET

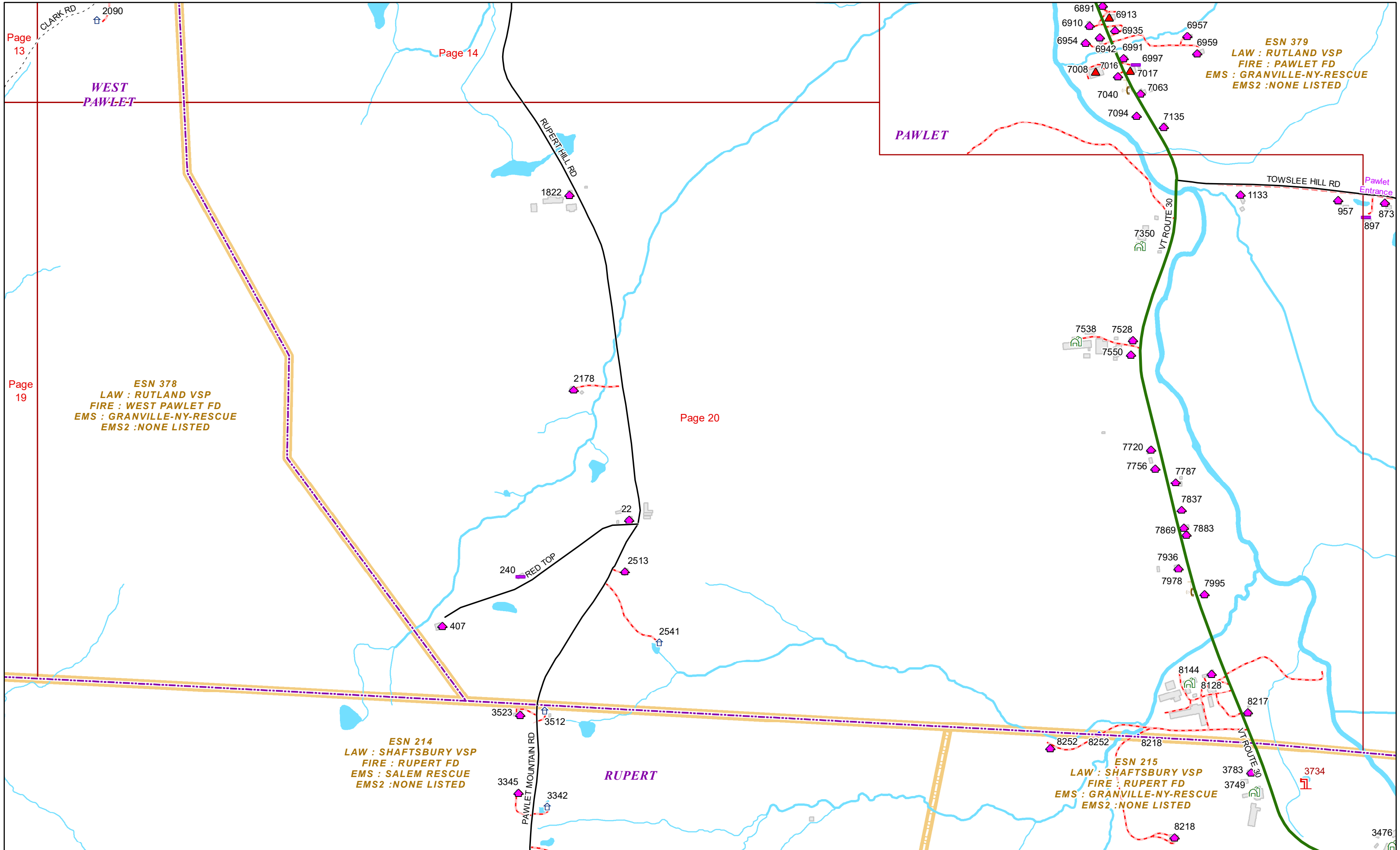
Page 19

Page 20

RUPERT

ESN 214
LAW : SHAFTSBURY VSP
FIRE : RUPERT FD
EMS : SALEM RESCUE
EMS2 : NONE LISTED





Page 13

Page 14

Page 19

Page 20

WEST
PAWLET

PAWLET

RUPERT

ESN 378
LAW : RUTLAND VSP
FIRE : WEST PAWLET FD
EMS : GRANVILLE-NY-RESCUE
EMS2 : NONE LISTED

ESN 379
LAW : RUTLAND VSP
FIRE : PAWLET FD
EMS : GRANVILLE-NY-RESCUE
EMS2 : NONE LISTED

ESN 214
LAW : SHAFTSBURY VSP
FIRE : RUPERT FD
EMS : SALEM RESCUE
EMS2 : NONE LISTED

ESN 215
LAW : SHAFTSBURY VSP
FIRE : RUPERT FD
EMS : GRANVILLE-NY-RESCUE
EMS2 : NONE LISTED

Pawlet
Entrance

