


VERMONT E9-1-1 MapBook

Winhall

E9-1-1 MapBook with GIS Data

Use constraints: The 9-1-1 related data layers (Esites, Landmarks, Roads, Driveways, Footprints, Atlas Sheets, ESZ, etc.) were developed and designed for Enhanced 9-1-1 purposes only. The user should understand that the nature of the Enhanced 9-1-1 data layers means they are never complete. **Each municipal government is responsible for maintenance of the E9-1-1 database.** Other data (non-E9-1-1 related) used in the Vermont E9-1-1 MapBook is acquired from the Vermont Center for Geographic Information (VCGI) (vcgi.vermont.gov) and local Regional Planning Commissions.

Disclaimer:
This Vermont E9-1-1 MapBook and GIS data is for general reference only. Data layers that appear on the map may or may not be accurate, current or otherwise reliable. The E9-1-1 Board and the State of Vermont make no representations of any kind, including but not limited to the warranties of merchantability or fitness for a particular use, not are any such warranties to be implied with respect to the GIS data and MapBook.

For Questions/Updates:
Contact VT Enhanced 9-1-1 Board:
Phone: 802-828-4911
Email: e911.info@vermont.gov
Website: e911.vermont.gov

7/6/2023



Named Roads

-- A --

	Community	Low	High	Pages
ALTA RD	WINHALL	1	22	10
AMEDEN RD	WINHALL	1	12	17
ASPEN LN	WINHALL	1	22	10
ASPEN LN	WINHALL	23	34	10
AVISON RD	WINHALL	1	14	15,16

-- B --

	Community	Low	High	Pages
BARNUMVILLE RD	MANCHESTER	2169	2660	3
BARNUMVILLE RD	WINHALL	1	20	3
BEAVER ST	WINHALL	1	52	9
BEECHWOOD RIDGE RD	WINHALL	1	18	21
BENSON FULLER DR	WINHALL	133	144	23
BENSON FULLER DR	WINHALL	1	28	17
BENSON FULLER DR	WINHALL	29	46	17,24
BENSON FULLER DR	WINHALL	47	56	24
BENSON FULLER DR	WINHALL	57	114	18,24
BENSON FULLER DR	WINHALL	115	132	18,21,23
BETHY LN	WINHALL	1	16	18,21,23,24
BETTY JOHNSON LN	WINHALL	1	20	17,24
BIRCH HILL RD	WINHALL	1	62	21
BLACKCHERRY RIDGE RD	WINHALL	1	63	13
BROMLEY FOREST RD	WINHALL	21	28	2
BROMLEY FOREST RD	WINHALL	1	20	2
BROMLEY KNOLLS RD	WINHALL	1	18	4
BROOKSIDE DR	WINHALL	1	10	4,7
BURNT HILL LN	WINHALL	1	10	14
BURNT HILL RD	WINHALL	1	54	14
BYINGTON LN	WINHALL	1	12	16

-- C --

CAPEN RD	WINHALL	1	34	7
CAROL CIR	WINHALL	1	10	18
CHADD CIR	WINHALL	1	6	18
CHANDOLIN RD	WINHALL	1	20	2
CHICKADEE LN	WINHALL	1	12	3
COBBLE RIDGE RD	WINHALL	1	20	23

COLEMAN HILLS RD	WINHALL	1317	1322	17
COREY RD	WINHALL	1	10	9
CORNER ROCK RD	WINHALL	1	8	22
CRANBERRY HILL RD	WINHALL	29	80	14
CRANBERRY HILL RD	WINHALL	1	28	14

-- D --

DEEP WOODS CIR	WINHALL	1	26	3
DEEP WOODS RD	WINHALL	1	54	3
DEER RUN RD	WINHALL	1	26	14
DEER ST	WINHALL	1	20	9
DEERYARD RD	WINHALL	1	30	8

-- E --

E BIRCH RD	STRATTON	39	86	21
E BIRCH RD	WINHALL	77	86	21
E ROUND RD	WINHALL	1	8	22

-- F --

FALLING LEAF LN	WINHALL	1	16	14,15
FLOWING SPRING RD	STRATTON	57	90	22
FLOWING SPRING RD	WINHALL	1	10	22
FOREST HAUNTS RD	WINHALL	1	58	23
FOUNDERS HILL RD	STRATTON	23	46	22
FOUNDERS HILL RD	WINHALL	1	22	22
FOX HOLLOW RD	WINHALL	1	72	20
FRENCH HOLLOW RD	WINHALL	1	124	7
FRENCH HOLLOW RD	WINHALL	125	134	7,8
FRENCH HOLLOW RD	WINHALL	135	366	8

-- G --

GALE MEADOWS RD	JAMAICA	0	18	17
GALE MEADOWS RD	WINHALL	1	17	17
GARDEN LOOP RD	WINHALL	67	100	15,20
GARDEN LOOP RD	WINHALL	1	66	15
GLENDON HILLS RD	WINHALL	1	42	7,8
GOLDEN TRIANGLE	WINHALL	1	44	9
GOSLINGS WAY	WINHALL	1	16	13
GREENTREE RD	JAMAICA	1	38	11

GREENTREE RD	WINHALL	1	50	11,14
GUTTROFF WAY	WINHALL	1	14	10

-- H --

HICKORY RD	WINHALL	1	12	22
HIGH MEADOW RD	WINHALL	117	160	18
HIGH MEADOW RD	WINHALL	1	90	23
HIGH MEADOW RD	WINHALL	91	102	18,21,22
HIGH MEADOW RD	WINHALL	103	116	18
HIGH MEADOW RD	WINHALL	161	164	18,21,22
HIGH MEADOW RD	WINHALL	165	184	23
HIGH RIDGE RD	WINHALL	1	6	23
HIGHWOOD RD	WINHALL	1	62	7
HILLTOP RD	WINHALL	1	66	20
HOLLOW VIEW RD	WINHALL	1	22	18,21,22
HOUSTON RD	WINHALL	1	26	4,7
HOYT RD	WINHALL	1	22	3
HUNKER RD	WINHALL	1	16	13
HUNTER RIDGE RD	WINHALL	1	18	14

-- I --

INDIAN BRUSH RD	WINHALL	1	16	23
IVY HILL RD	JAMAICA	1	15	17
IVY HILL RD	WINHALL	0	16	17

-- J --

JACKSON HILL RD	WINHALL	1	4	10
JAMIE LN	WINHALL	1	38	17
JENKS COMPOUND RD	WINHALL	1	20	10
JENKS WAY	WINHALL	1	54	6,10

-- K --

KENDALL FARM RD	WINHALL	1	86	13
KENDALL FARM RD	WINHALL	87	200	13
KIMBALL HILL RD	WINHALL	1	18	2
KIMBALL HILL RD	WINHALL	19	28	2

-- L --

	Community	Low	High	Pages
LAKE RD	WINHALL	59	86	11
LAKE RD	WINHALL	1	58	11
LIGHT FOOT CEMETERY RD	WINHALL	1	273	13,14,15
LIGHTFOOT CAMP RD	WINHALL	1	216	12,13
LINSCOTT RD	WINHALL	1	21	23,24
LITTLE BROOK RD	WINHALL	1	36	11
LITTLE YORK RD	WINHALL	1	12	17
LOOP RD	WINHALL	1	50	11
LOWER BEECH RDG	WINHALL	370	665	1,2
LOWER STRATTON VALLEY RD	WINHALL	1	12	10
LOWER TAYLOR HILL RD	WINHALL	1	40	13
LOWER TAYLOR HILL RD	WINHALL	41	96	13,15,18
LOWER WOODS AND WATER RD	WINHALL	1	26	4

-- M --

MAPLE BEECH RD	WINHALL	1	28	20
MAPLE HILL RD	WINHALL	1	28	22
MAPLE RIDGE RD	WINHALL	1	22	23
MEADOW RIDGE RD	WINHALL	1	4	23
MIDDLE RIDGE RD	STRATTON	1	4	22
MIDDLE RIDGE RD	WINHALL	5	48	22
MOOSE HOLLOW RD	WINHALL	1	46	7
MOUNTAIN HAUNTS RD	WINHALL	1	30	23
MOUNTAIN VIEW RD	WINHALL	1	50	21
MOUNTAIN VIEW RD EXT	WINHALL	1	108	21

-- N --

N BRANCH RD	WINHALL	1	58	22
N BRANCH RD	WINHALL	59	80	22,23
N BRANCH RD	WINHALL	81	98	23
N BROOKWOOD RD	STRATTON	63	73	22
N BROOKWOOD RD	WINHALL	1	60	22
NEARING RD	WINHALL	1	7	24
NEARING RD	WINHALL	8	30	23,24
NEARING RD	WINHALL	31	43	23
NEW IRELAND RD	WINHALL	715	792	1,3
NUTHATCH RD	WINHALL	1	36	20

-- O --

	Community	Low	High	Pages
OFFICE RD	WINHALL	1	12	20
OLD BEAVER POND RD	WINHALL	1	8	3
OLD COUNTRY RD	WINHALL	1	22	7,9
OLD FARM RD	WINHALL	1	18	15
OLD LN	WINHALL	1	28	11
OLD MANCHESTER RD	PERU	848	1766	5
OLD PERU RD	WINHALL	1	28	1,6
OLD RIDGE RD	WINHALL	1	40	18,21
OLD ROUTE 30	WINHALL	1	34	7
OLD SNOW VALLEY RD	WINHALL	1	16	3
OLD SNOW VALLEY RD	WINHALL	17	62	2,3
OLD TOWN RD	WINHALL	7	48	9,10
OLD TOWN RD	WINHALL	1	6	9
OLD TOWN RD	WINHALL	49	112	10
OLD TOWN RD	WINHALL	113	136	10,11
ORCUTT MEADOWS RD	WINHALL	1	22	22

-- P --

PARK PL	WINHALL	1	14	15
PEARL BUCK DR	WINHALL	33	70	23,24
PEARL BUCK DR	WINHALL	1	32	23
PIKES FALLS RD	STRATTON	415	460	21
PIPER RIDGE RD	WINHALL	1	32	23
POND VIEW RD	WINHALL	0	90	20
PUMPKIN MILL WAY	WINHALL	1	83	13

-- Q --

QUARTER MILE RD	WINHALL	1	64	22
-----------------	---------	---	----	----

-- R --

RASPBERRY HILL RD	WINHALL	1	74	14
RAVENWOOD RD	WINHALL	1	12	15
RAVENWOOD RD	WINHALL	13	48	14,15
RAVENWOOD RD	WINHALL	49	75	14
READ RD	WINHALL	1	30	5
READ RD EXT	WINHALL	1	130	5
RED BROOK RD	WINHALL	1	50	14
RED BROOK RD EXT	WINHALL	1	8	14
RICE LN	WINHALL	1	6	13
RIDGE CT	WINHALL	0	14	23

	Community	Low	High	Pages
RIDGE RD	WINHALL	1	84	23
RIVER RD	WINHALL	1	46	14,15,1
RIVER RD	WINHALL	47	86	17
ROAD TO MILLBROOK	WINHALL	1	46	8
ROBERTS RD	WINHALL	1	14	15
ROCK RIDGE RD	WINHALL	1	12	23
ROCKY DELL RD	WINHALL	1	20	13
ROCKY RD	WINHALL	1	12	7
ROGERS RD	WINHALL	1	6	2
ROGUES RIDGE RD	WINHALL	1	56	7
ROSS RD	WINHALL	1	16	7
ROUNDTREE RD	WINHALL	1	22	22

-- S --

SAP BUCKET RD	WINHALL	1	32	23
SCHOOL RD	WINHALL	1	10	15
SHORT RD	WINHALL	1	8	15
SIGNAL HILL RD	WINHALL	1	38	7
SLADES RD	WINHALL	1	20	9,10
SLIPPERY FOX RD	WINHALL	1	16	24
SMITH MEADOWS RD	WINHALL	1	22	8
SNOW VALLEY RD	WINHALL	1	52	4
SNOW VALLEY RD	WINHALL	53	90	1,4
SNOWFLAKE LN	WINHALL	1	28	2
SOUTH RD	WINHALL	1	112	5
SPRING HILL RD	LONDONDERRY	269	270	25
SPRING HILL RD	WINHALL	1	10	5
SPRUCE HIGH RD	WINHALL	1	18	11
SPRUCE LOW RD	WINHALL	1	18	11
STARK FARM RD	WINHALL	0	0	10
STARK FARM RD	WINHALL	1	34	10
STARK FARM RD	WINHALL	35	42	9,10
STONE CABIN RD	STRATTON	49	72	24
STONE CABIN RD	WINHALL	1	48	21,24
STONE CABIN RD	WINHALL	73	106	24
STONE HOUSE RD	WINHALL	1	36	21,23
STONE LODGE RD	WINHALL	1	34	13
STONEY HILL RD	WINHALL	1	42	10,13
STRATTON GARDENS RD	WINHALL	1	18	15
STRATTON GARDENS RD	WINHALL	19	44	15,20
STRATTON GARDENS RD	WINHALL	45	56	20
STRATTON MOUNTAIN ACCESS RD	WINHALL	1	46	15
STRATTON MOUNTAIN ACCESS RD	WINHALL	47	82	15,20

Community	Low	High	Pages
STRATTON MOUNTAIN ACCESS RD	WINHALL	83	108 20
STRATTON MOUNTAIN ACCESS RD	WINHALL	109	138 18,20
STRATTON MOUNTAIN ACCESS RD	WINHALL	139	160 18,19
STRATTON MOUNTAIN ACCESS RD	WINHALL	161	204 18,19,21
STRATTON MOUNTAIN ACCESS RD	WINHALL	205	288 21
STRATTON MOUNTAIN ACCESS RD	WINHALL	289	330 21,22
STRATTON MOUNTAIN ACCESS RD	WINHALL	331	370 22
STRATTON RIDGE RD	WINHALL	1	14 19
STRATTON VIEW RD	WINHALL	1	100 13
STRATTON WEST RD	WINHALL	1	108 19
STRATTONWALD RD	WINHALL	5	50 14
STRATTONWALD RD	WINHALL	1	4 14,15
SUGARBUSH DR	WINHALL	1	37 23
SUGARBUSH DR	WINHALL	38	44 23
SUGARBUSH DR	WINHALL	45	69 23,24
SUGARBUSH DR	WINHALL	70	73 24
SUMMIT VIEW RD	WINHALL	3	34 18,21
SUMMIT VIEW RD	WINHALL	1	2 21
SUNNY HILL RD	WINHALL	1	12 2
SUNSET RIDGE RD	WINHALL	1	14 18,21,23
SYLVAN RIDGE RD	WINHALL	57	122 7
SYLVAN RIDGE RD	WINHALL	1	56 4,7

-- T --

TALL PINES RD	WINHALL	1	8 13
THE HOLLOW RD	WINHALL	1	8 18,21,23
TODD HILL RD	WINHALL	1	6 20
TODD HILL RD	WINHALL	7	32 18,20
TODD HILL RD	WINHALL	33	40 18
TODD HILL RD	WINHALL	41	118 17,18
TOLLGATE RD	WINHALL	1	38 3
TURKEY RUN RD	WINHALL	1	90 20
TWIN FARM RD	WINHALL	1	24 8

-- U --

UPPER FRENCH HOLLOW RD	WINHALL	1	14 7
UPPER FRENCH HOLLOW RD	WINHALL	15	90 4,7
UPPER STRATTON VALLEY RD	WINHALL	1	12 10
UPPER TAYLOR HILL RD	WINHALL	1	68 18,20,21,23
UPPER TAYLOR HILL RD	WINHALL	69	132 23
UPPER TAYLOR HILL RD	WINHALL	133	170 21,23

Community	Low	High	Pages
UPPER TAYLOR HILL RD	WINHALL	171	172 21
UPPER WOODS AND WATER RD	WINHALL	1	18 4
UPPER WOODS AND WATER RD	WINHALL	19	42 4

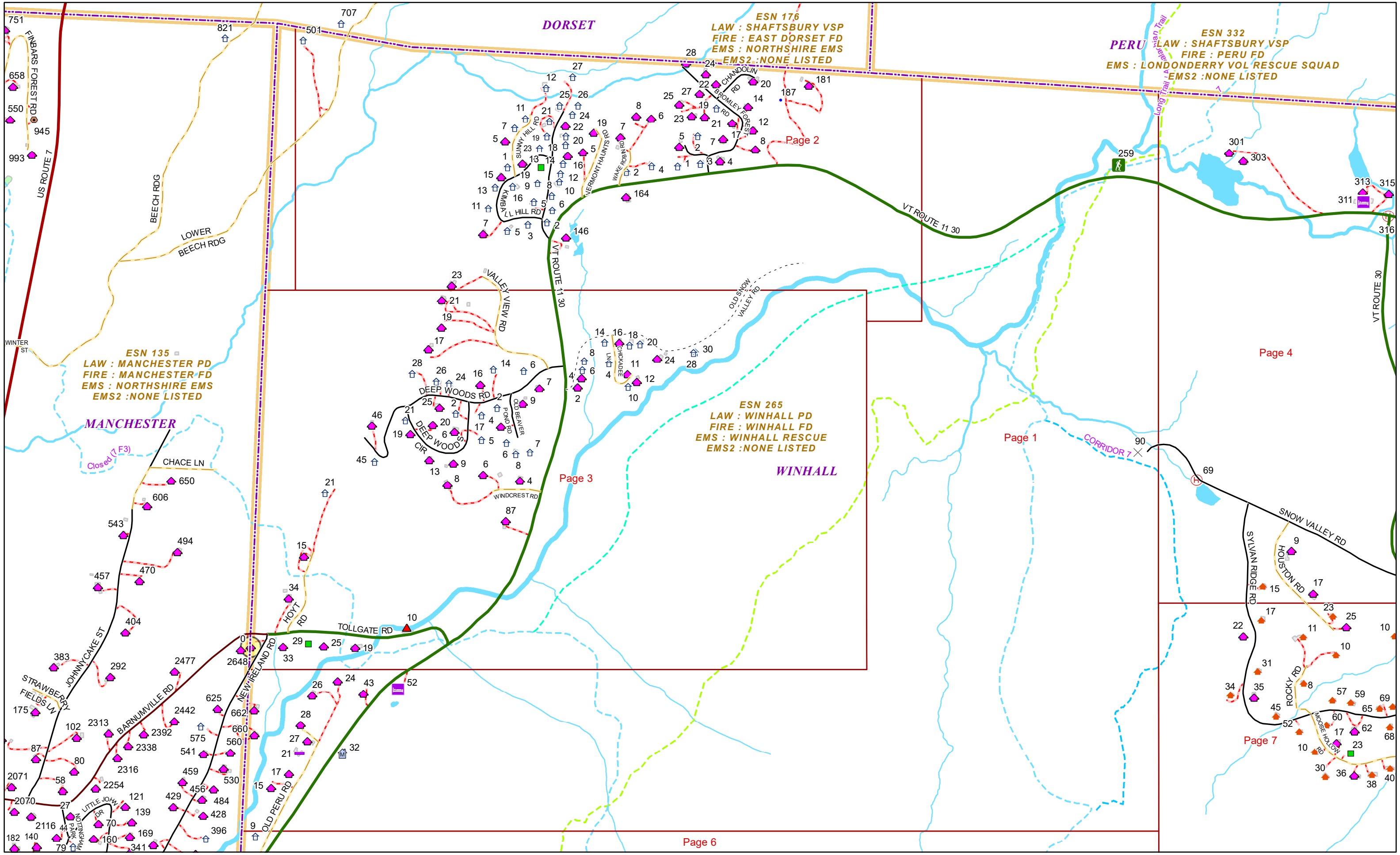
-- V --

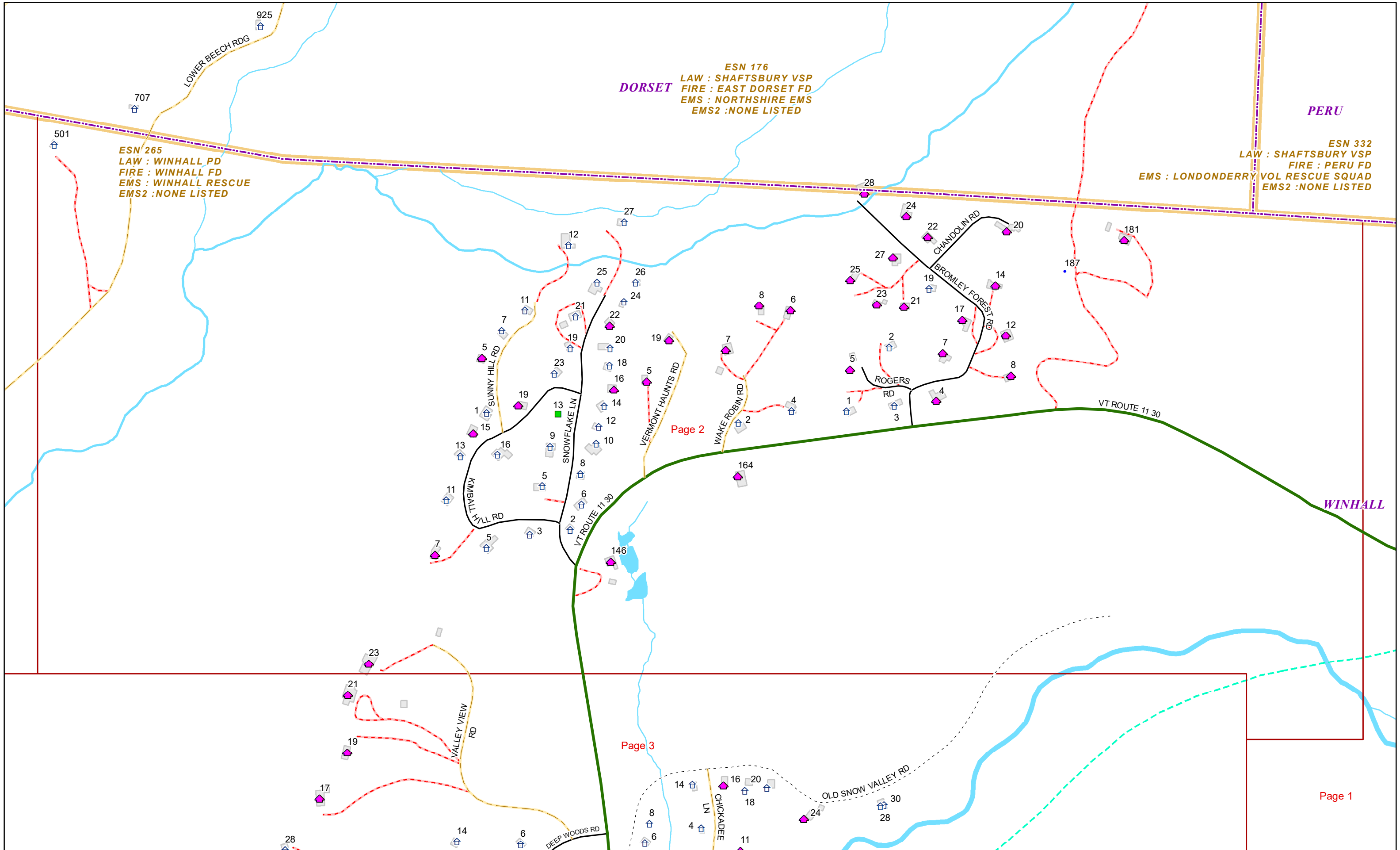
VALLEY VIEW RD	WINHALL	1	28 2,3
VERMONT HAUNTS RD	WINHALL	1	20 2
VT ROUTE 11	PERU	459	463 54
VT ROUTE 11	WINHALL	1	176 4
VT ROUTE 11	WINHALL	317	415 4
VT ROUTE 11 30	WINHALL	1	7 6
VT ROUTE 11 30	WINHALL	8	62 1,3,6
VT ROUTE 11 30	WINHALL	63	122 3
VT ROUTE 11 30	WINHALL	123	146 2,3
VT ROUTE 11 30	WINHALL	147	180 2
VT ROUTE 11 30	WINHALL	181	316 1,2,4
VT ROUTE 30	JAMAICA	895	8100 897
VT ROUTE 30	WINHALL	1	18 17
VT ROUTE 30	WINHALL	19	40 15,17
VT ROUTE 30	WINHALL	41	146 15
VT ROUTE 30	WINHALL	147	158 13,15
VT ROUTE 30	WINHALL	159	248 13
VT ROUTE 30	WINHALL	249	288 10,13
VT ROUTE 30	WINHALL	289	382 10
VT ROUTE 30	WINHALL	383	414 9,10
VT ROUTE 30	WINHALL	415	454 9
VT ROUTE 30	WINHALL	455	478 7,9
VT ROUTE 30	WINHALL	479	700 7
VT ROUTE 30	WINHALL	701	724 4,7
VT ROUTE 30	WINHALL	725	810 4

-- W --

W BRANCH RD	WINHALL	1	28 22
W HILL RD	WINHALL	1	22 17
W RIDGE RD	STRATTON	1	30 12
W RIDGE RD	WINHALL	31	80 12
W ROUND RD	WINHALL	1	12 22
WAKE ROBIN RD	WINHALL	1	8 2
WALL ST	WINHALL	1	32 14,17
WALTS CAMP RD	PERU	1	266 5
WHISPERING PINES PL	WINHALL	9	13 15
WHISPERING PINES PL	WINHALL	1	8 15

Community	Low	High	Pages
WINDCREST RD	WINHALL	1	8 3
WINDTREE RD	STRATTON	1	14 22
WINDTREE RD	WINHALL	3	36 22
WINHALL ACRES RD	WINHALL	1	60 16
WINHALL CONDO RD	WINHALL	1	24 14,15,1
WINHALL HOLLOW RD	WINHALL	63	174 11,14
WINHALL HOLLOW RD	LONDONDERRY	561	576 5
WINHALL HOLLOW RD	WINHALL	1	8 15,16
WINHALL HOLLOW RD	WINHALL	9	16 16
WINHALL HOLLOW RD	WINHALL	17	32 15,16
WINHALL HOLLOW RD	WINHALL	33	62 14,15
WINHALL HOLLOW RD	WINHALL	175	268 11
WINHALL HOLLOW RD	WINHALL	269	370 8,11
WINHALL HOLLOW RD	WINHALL	371	396 8
WINHALL HOLLOW RD	WINHALL	397	546 5,8
WINHALL HOLLOW RD	WINHALL	547	560 5
WINHALL WOODS RD	WINHALL	1	14 4,7
WOOD ROCK RD	WINHALL	1	18 18,20





DORSET
ESN 176
LAW : SHAFTSBURY VSP
FIRE : EAST DORSET FD
EMS : NORTHSHIRE EMS
EMS2 : NONE LISTED

ESN 265
LAW : WINHALL PD
FIRE : WINHALL FD
EMS : WINHALL RESCUE
EMS2 : NONE LISTED

PERU
ESN 332
LAW : SHAFTSBURY VSP
FIRE : PERU FD
EMS : LONDONDERRY VOL RESCUE SQUAD
EMS2 : NONE LISTED

Page 2

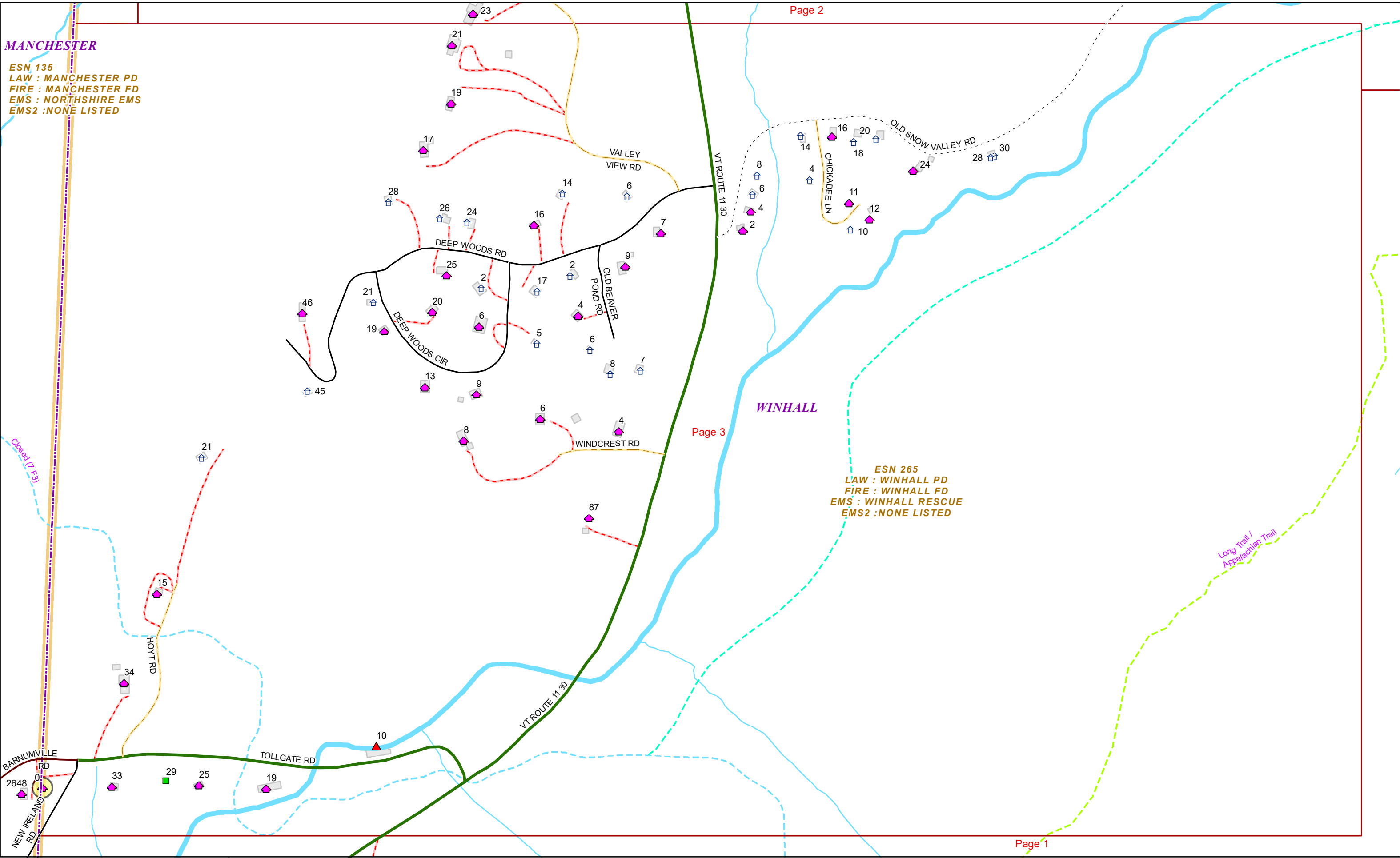
Page 3

Page 1



MANCHESTER

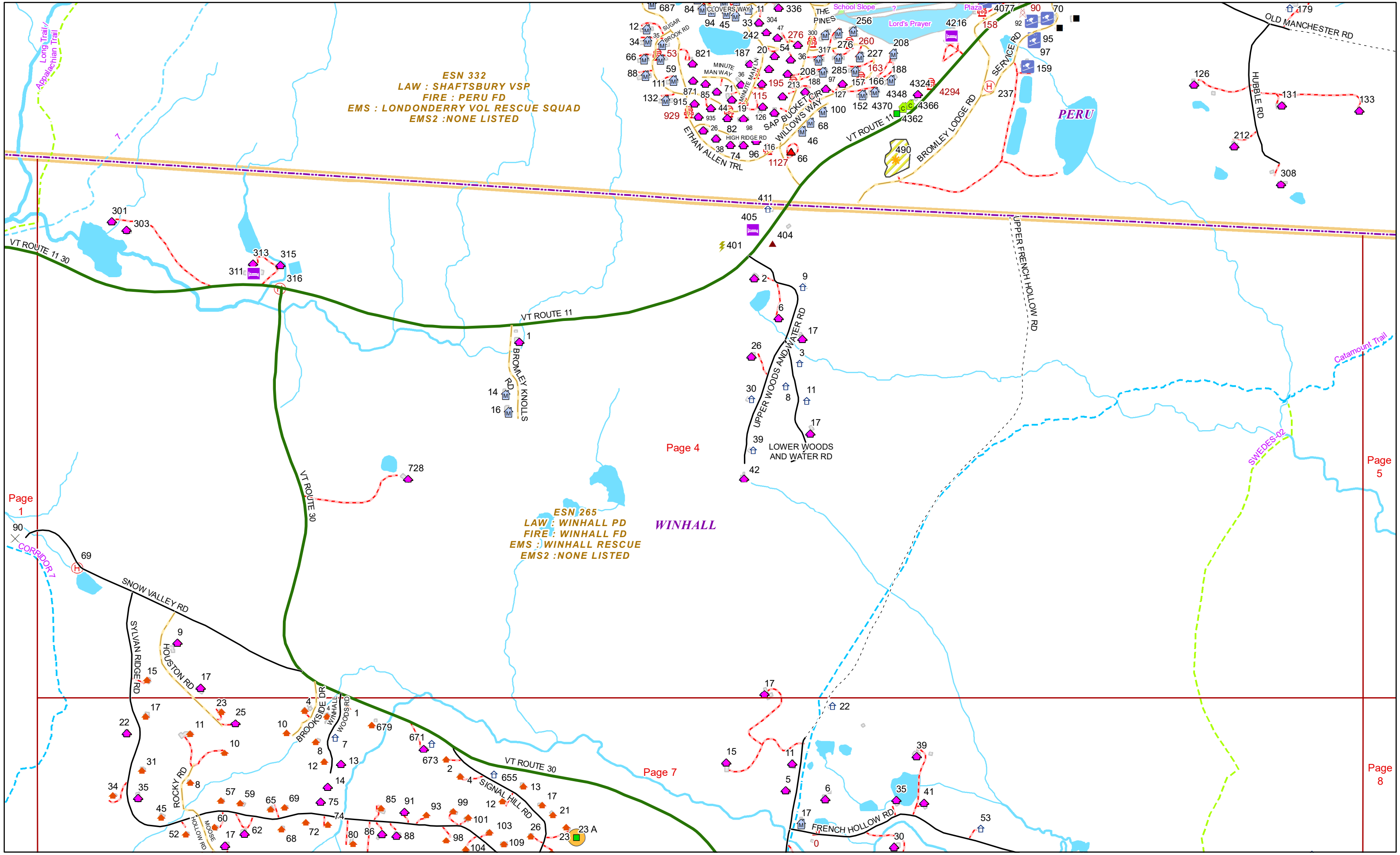
ESN 135
LAW : MANCHESTER PD
FIRE : MANCHESTER FD
EMS : NORTHSHIRE EMS
EMS2 : NONE LISTED



WINHALL

ESN 265
LAW : WINHALL PD
FIRE : WINHALL FD
EMS : WINHALL RESCUE
EMS2 : NONE LISTED

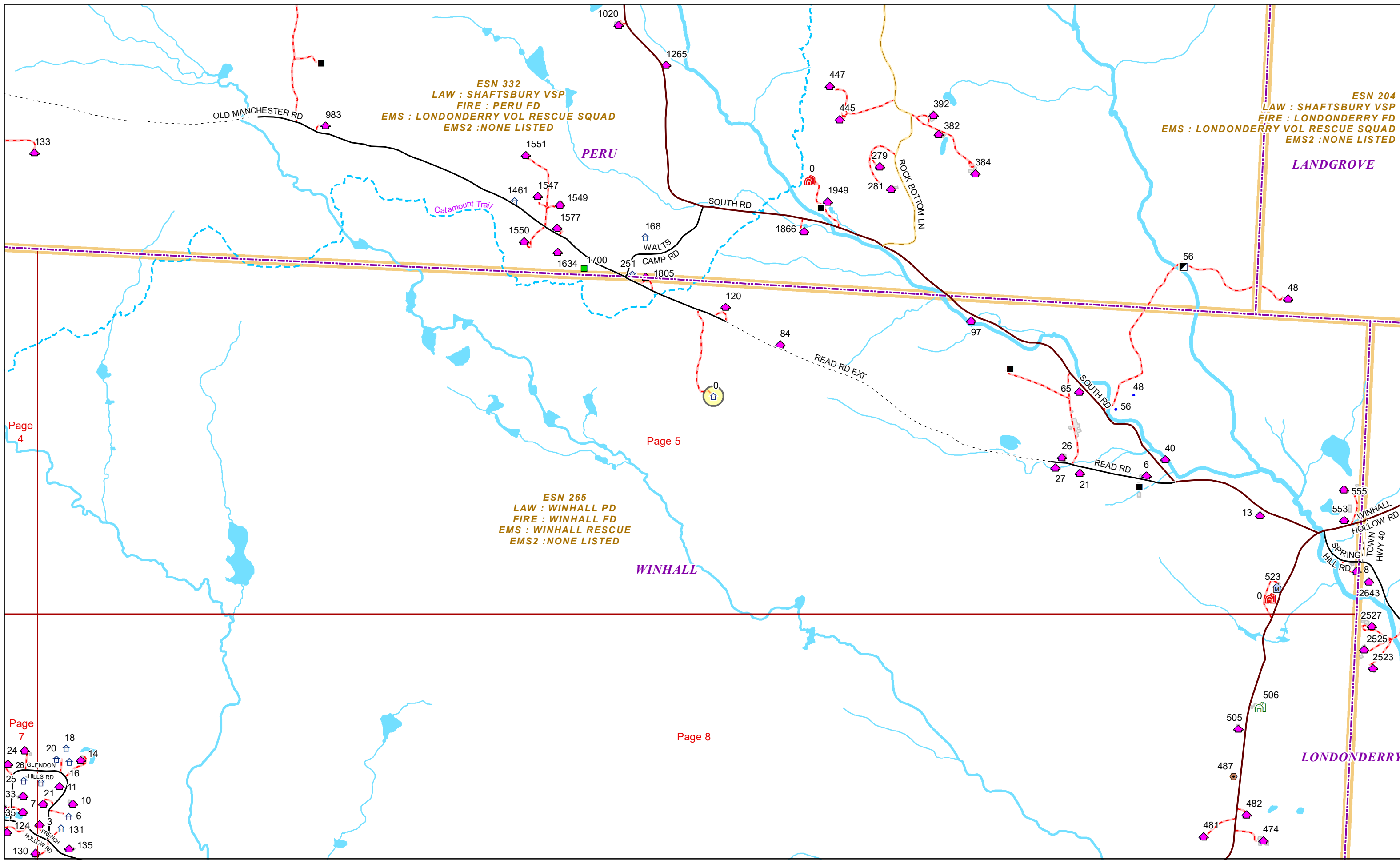




ESN 332
LAW : SHAFTSBURY VSP
FIRE : PERU FD
EMS : LONDONDERRY VOL RESCUE SQUAD
EMS2 : NONE LISTED

ESN 265
LAW : WINHALL PD
FIRE : WINHALL FD
EMS : WINHALL RESCUE
EMS2 : NONE LISTED



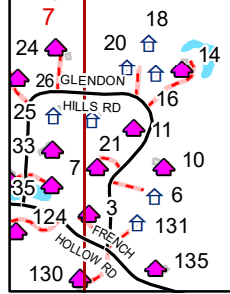


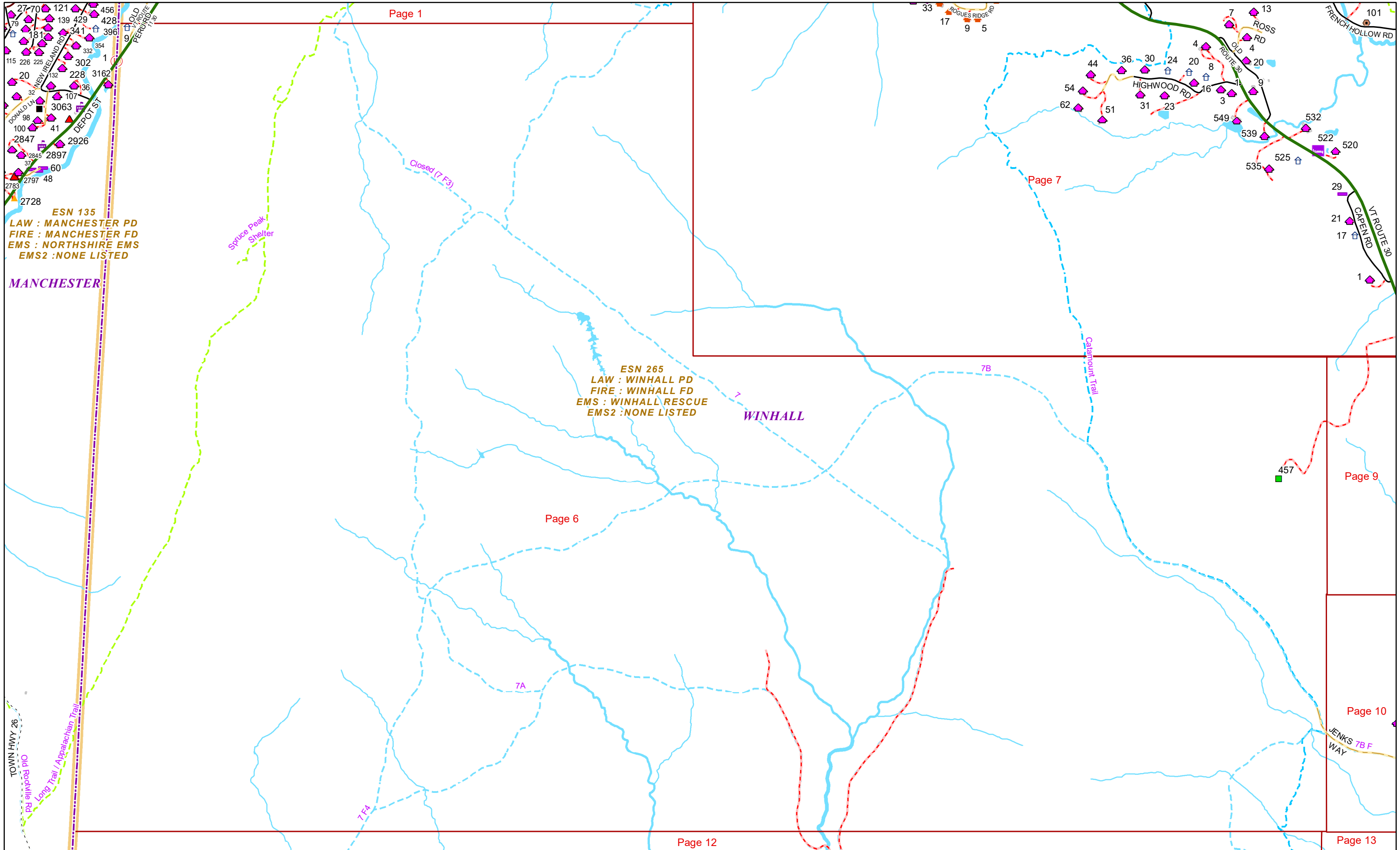
Page 4

Page 5

Page 8

Page 7





ESN 135
LAW : MANCHESTER PD
FIRE : MANCHESTER FD
EMS : NORTHSHIRE EMS
EMS2 : NONE LISTED

MANCHESTER

ESN 265
LAW : WINHALL PD
FIRE : WINHALL FD
EMS : WINHALL RESCUE
EMS2 : NONE LISTED

WINHALL

Page 1

Page 6

Page 7

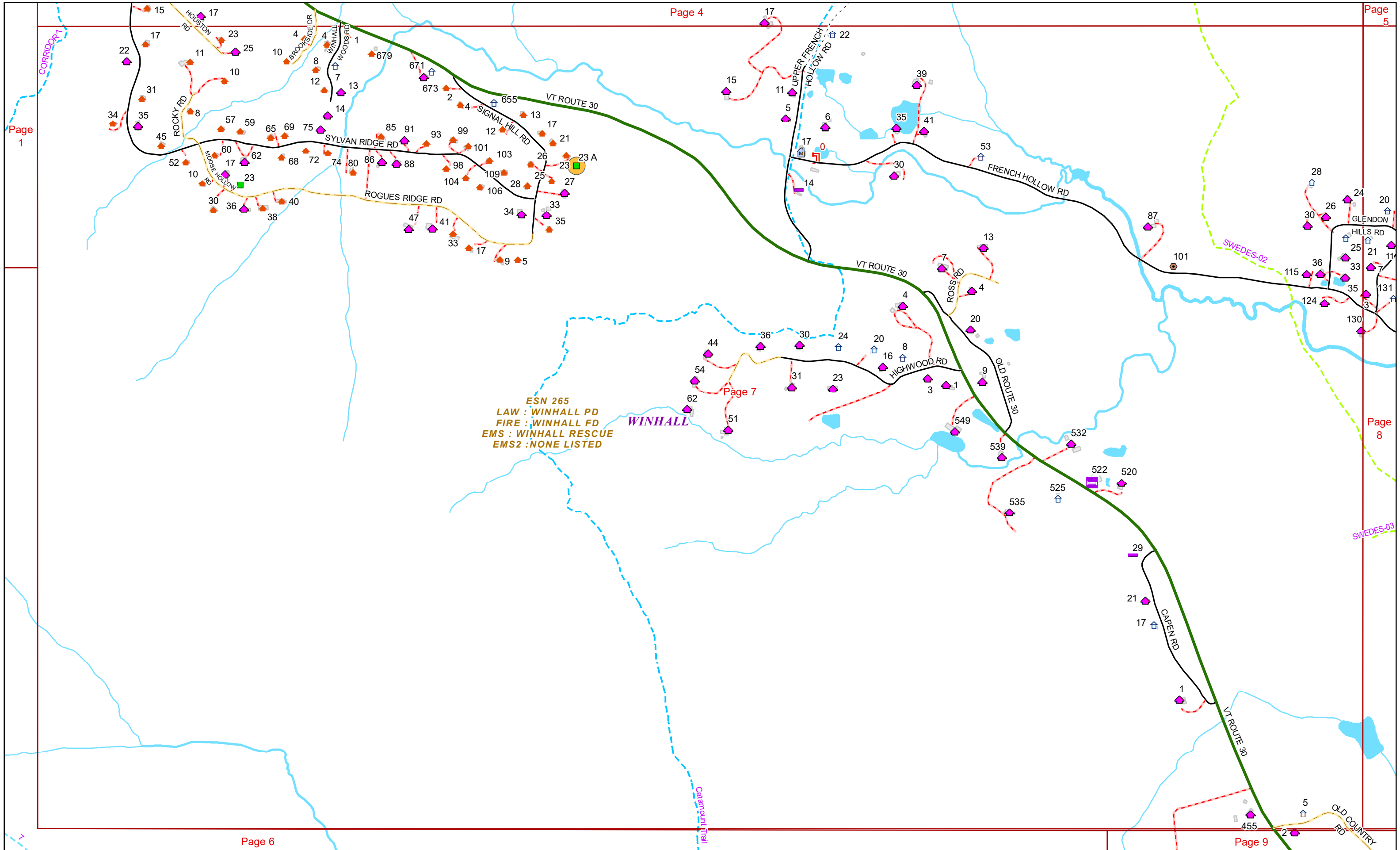
Page 9

Page 10

Page 12

Page 13

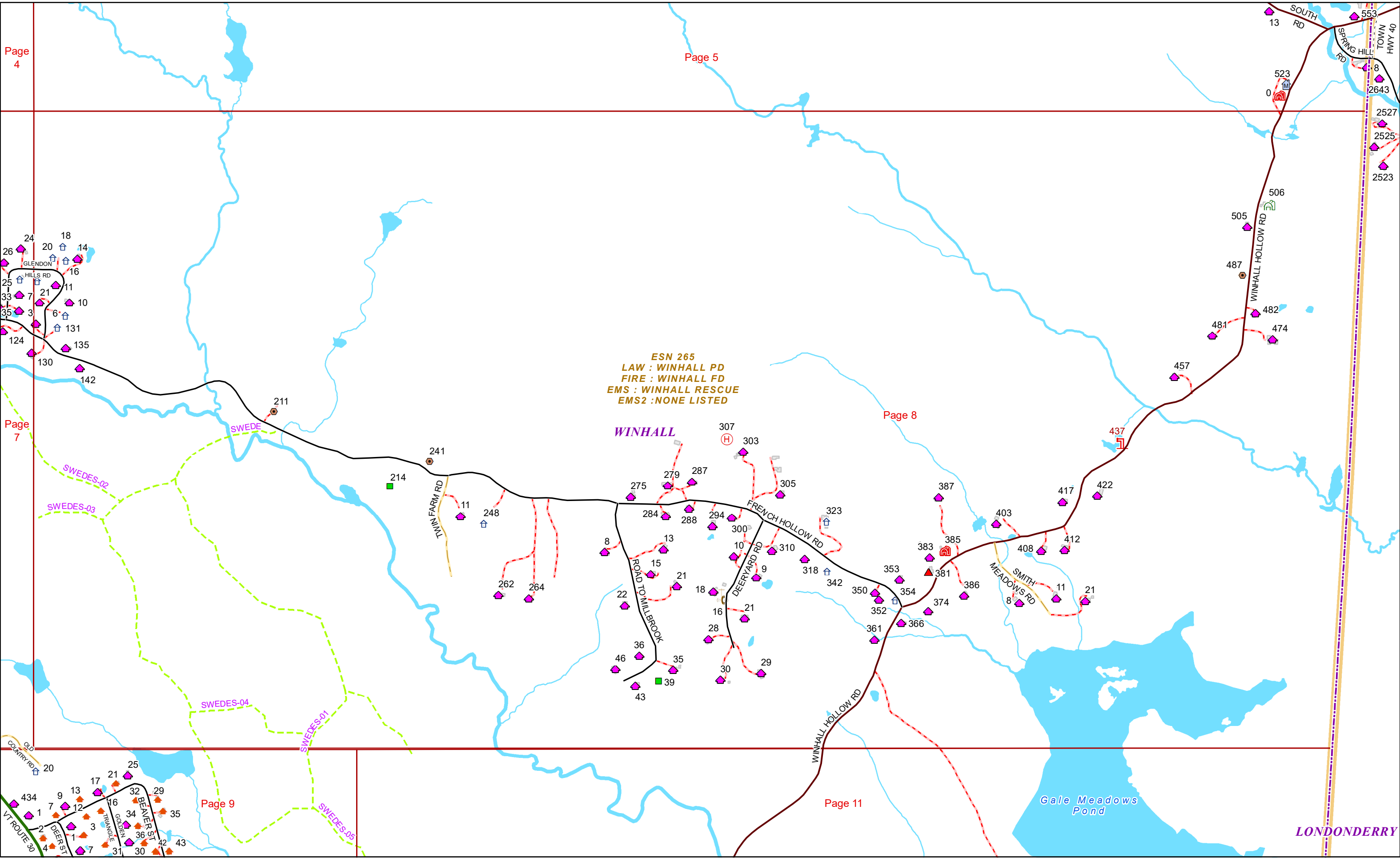




ESN 265
LAW : WINHALL PD
FIRE : WINHALL FD
EMS : WINHALL RESCUE
EMS2 : NONE LISTED

WINHALL





ESN 265
LAW : WINHALL PD
FIRE : WINHALL FD
EMS : WINHALL RESCUE
EMS2 : NONE LISTED

WINHALL

Gale Meadows Pond

LONDONDERRY

Page 4

Page 5

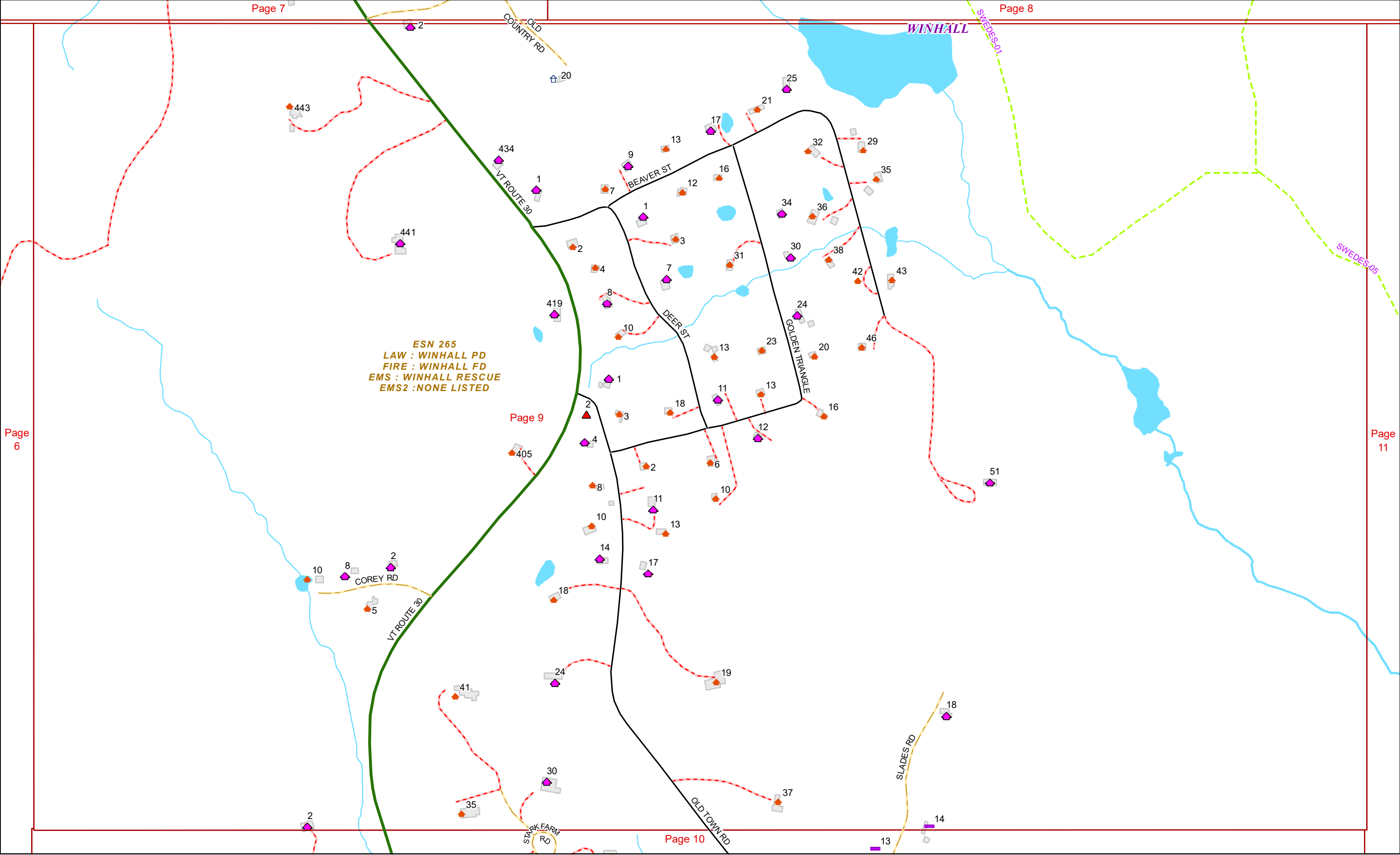
Page 8

Page 7

Page 9

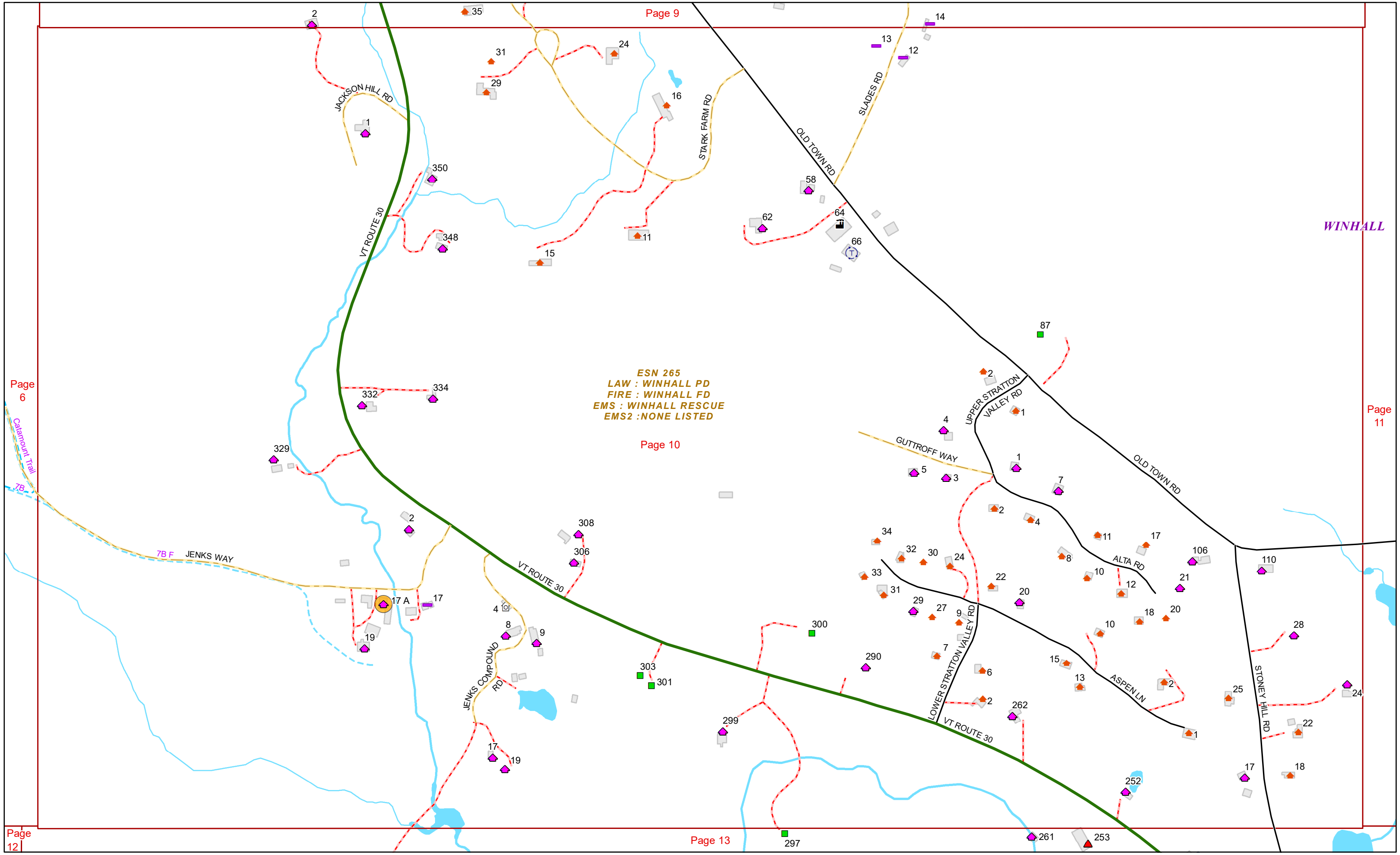
Page 11





ESN 265
 LAW : WINHALL PD
 FIRE : WINHALL FD
 EMS : WINHALL RESCUE
 EMS2 : NONE LISTED





ESN 265
LAW : WINHALL PD
FIRE : WINHALL FD
EMS : WINHALL RESCUE
EMS2 : NONE LISTED

WINHALL

Page 6

Page 9

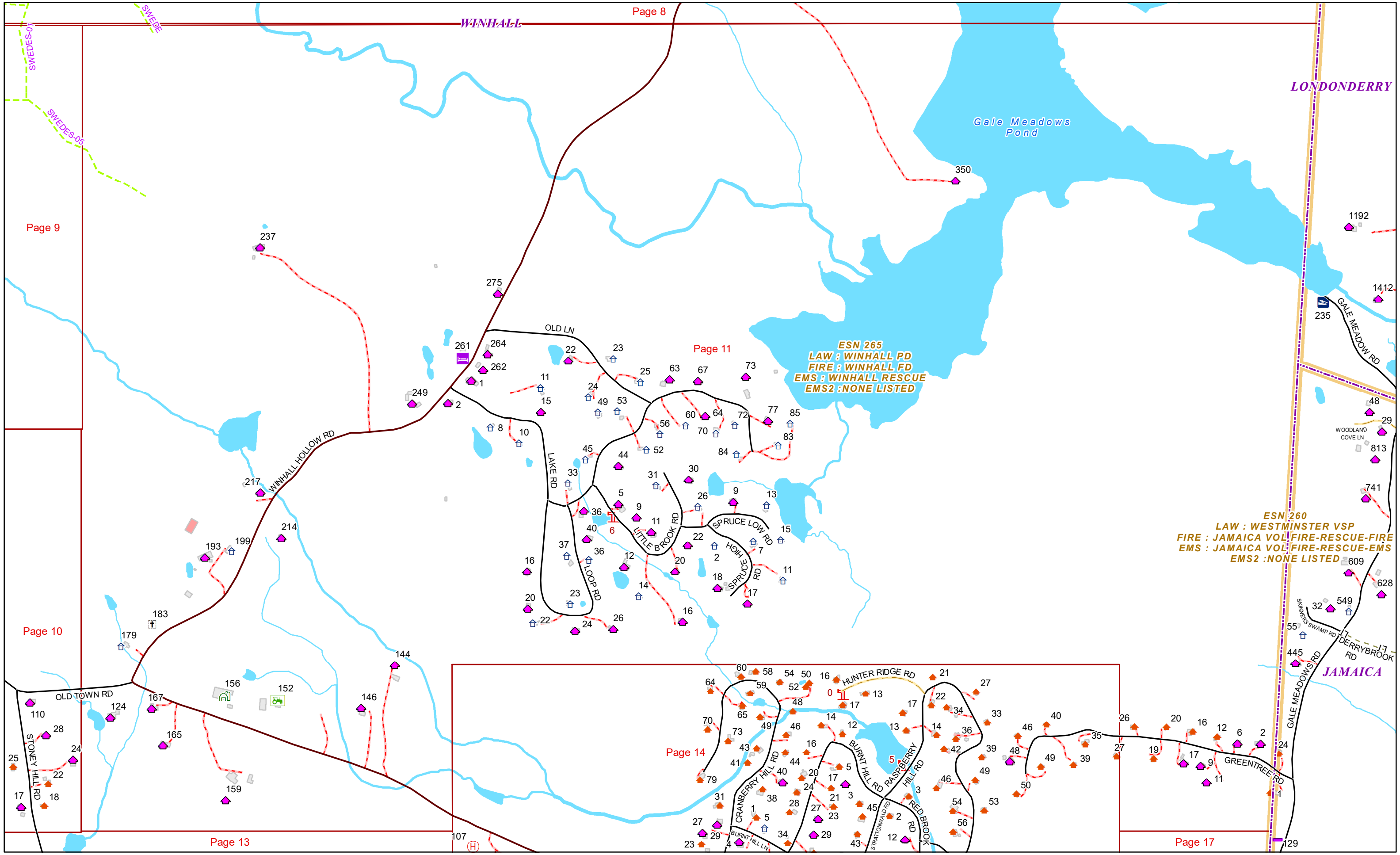
Page 11

Page 10

Page 12

Page 13





ESN 265
LAW : WINHALL PD
FIRE : WINHALL FD
EMS : WINHALL RESCUE
EMS2 : NONE LISTED

ESN 260
LAW : WESTMINSTER VSP
FIRE : JAMAICA VOL FIRE-RESCUE-FIRE
EMS : JAMAICA VOL FIRE-RESCUE-EMS
EMS2 : NONE LISTED



MANCHESTER

ESN 135
LAW : MANCHESTER PD
FIRE : MANCHESTER FD
EMS : NORTHSHIRE EMS
EMS2 : NONE LISTED

WINHALL

ESN 265
LAW : WINHALL PD
FIRE : WINHALL FD
EMS : WINHALL RESCUE
EMS2 : NONE LISTED

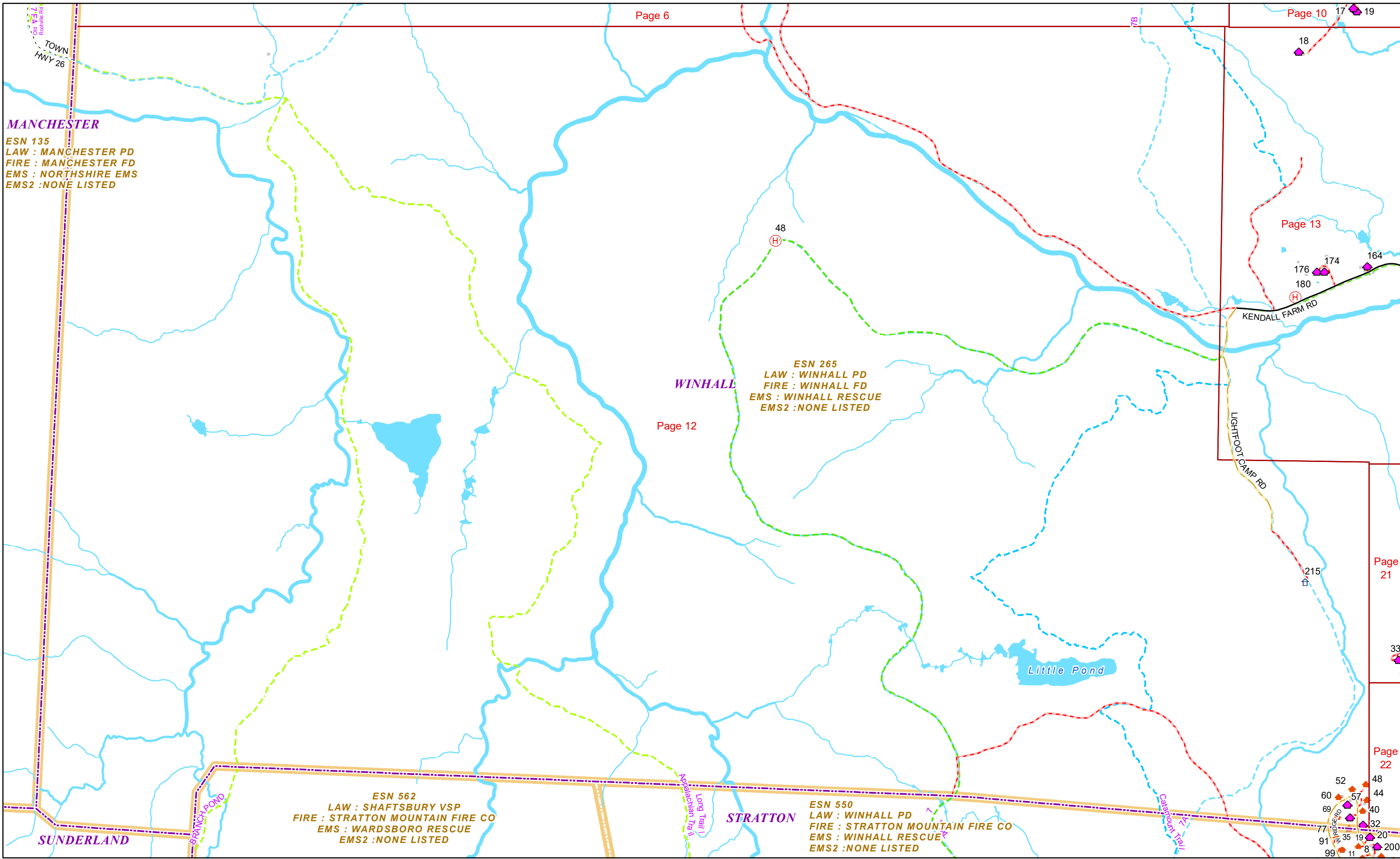
STRATTON

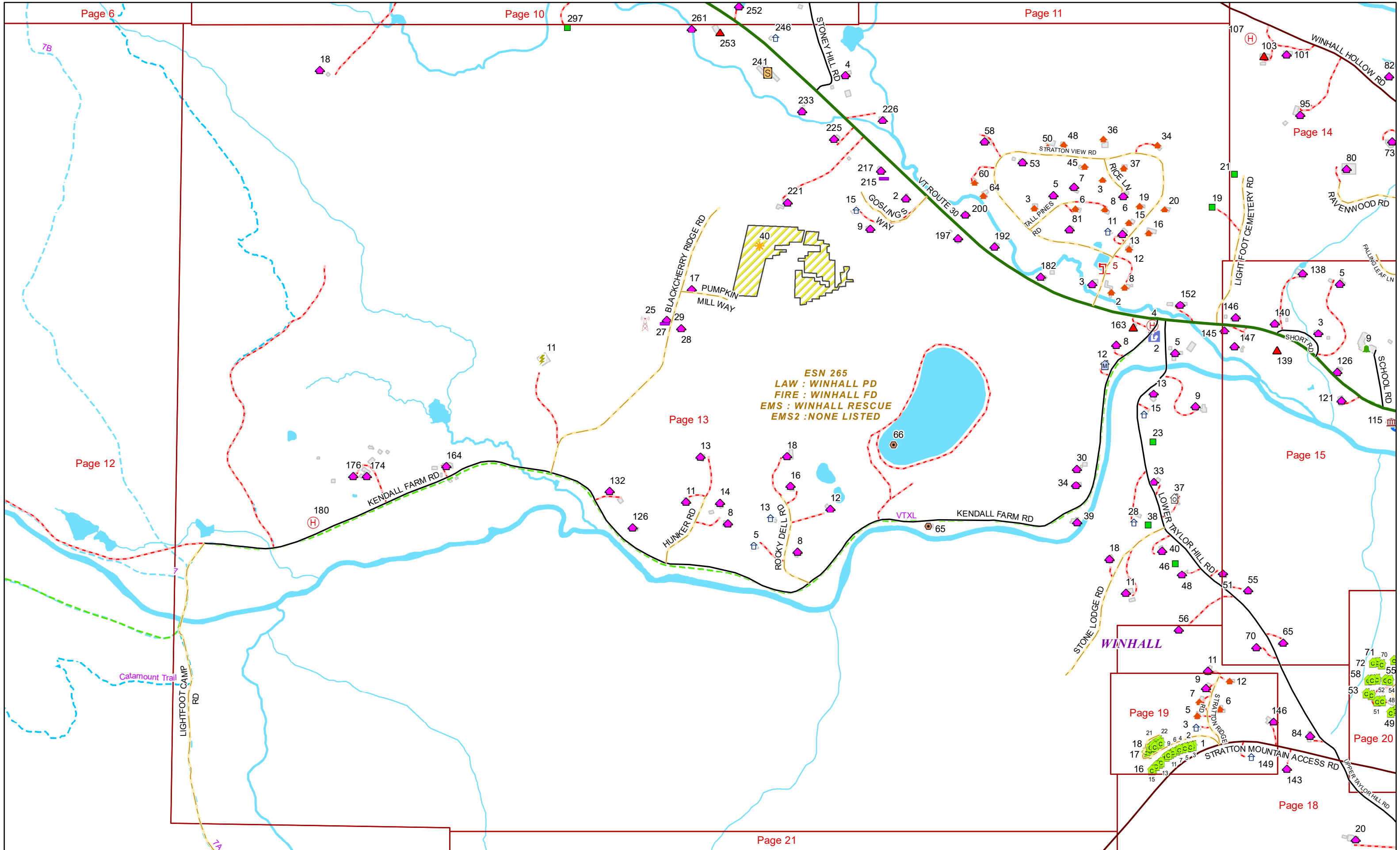
ESN 550
LAW : WINHALL PD
FIRE : STRATTON MOUNTAIN FIRE CO
EMS : WINHALL RESCUE
EMS2 : NONE LISTED

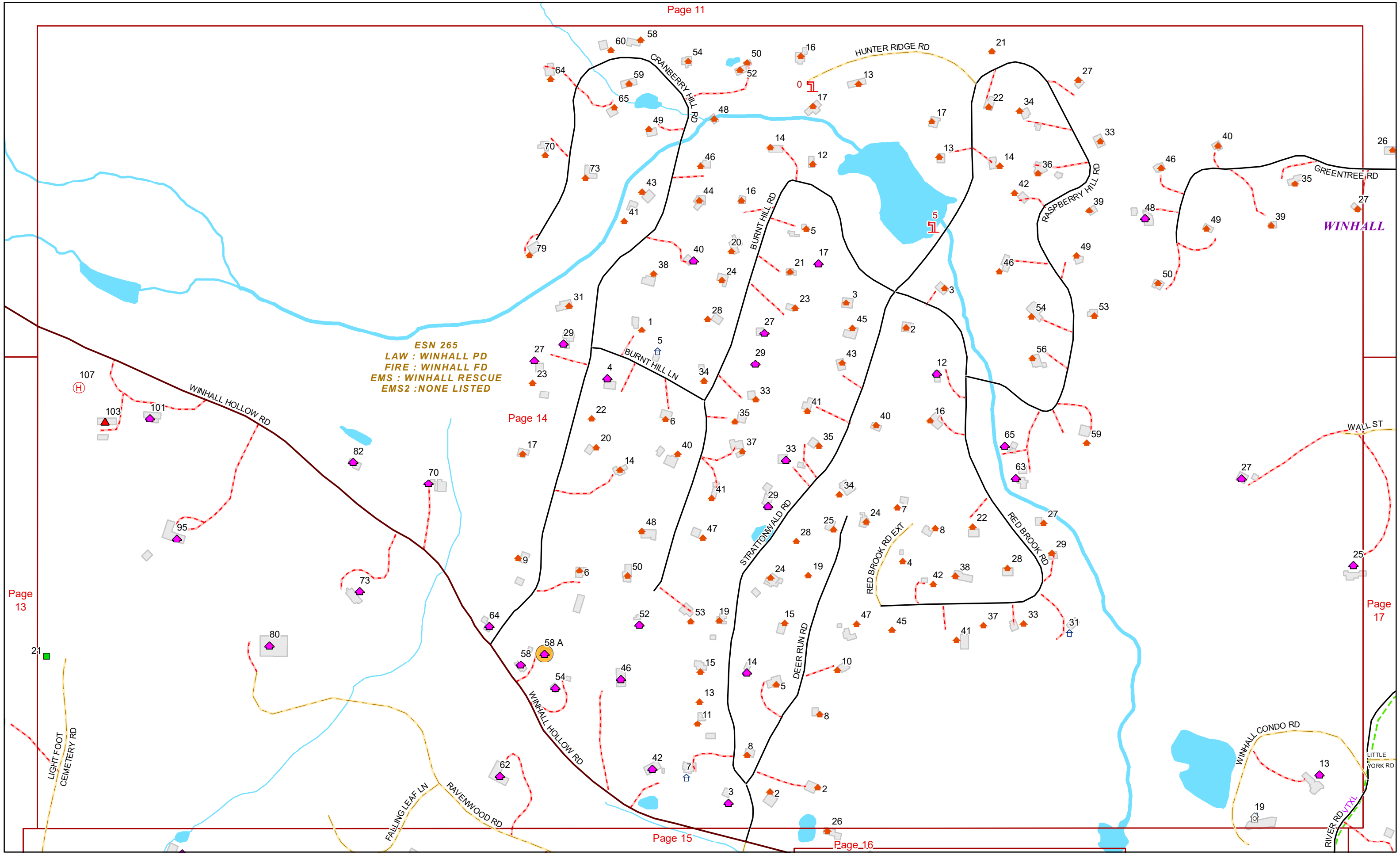
SUNDERLAND

ESN 562
LAW : SHAFTSBURY VSP
FIRE : STRATTON MOUNTAIN FIRE CO
EMS : WARDBORO RESCUE
EMS2 : NONE LISTED

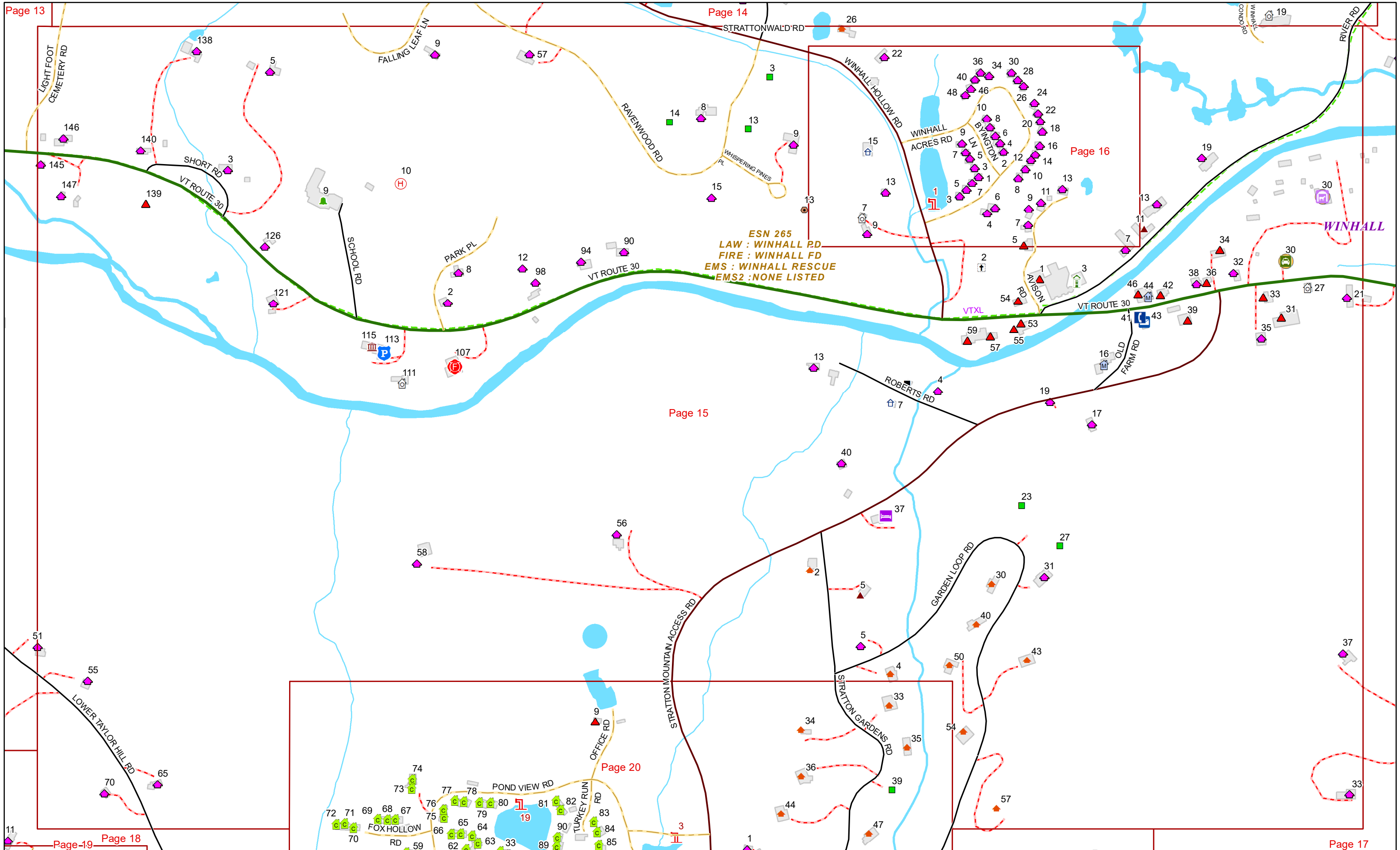
Little Pond

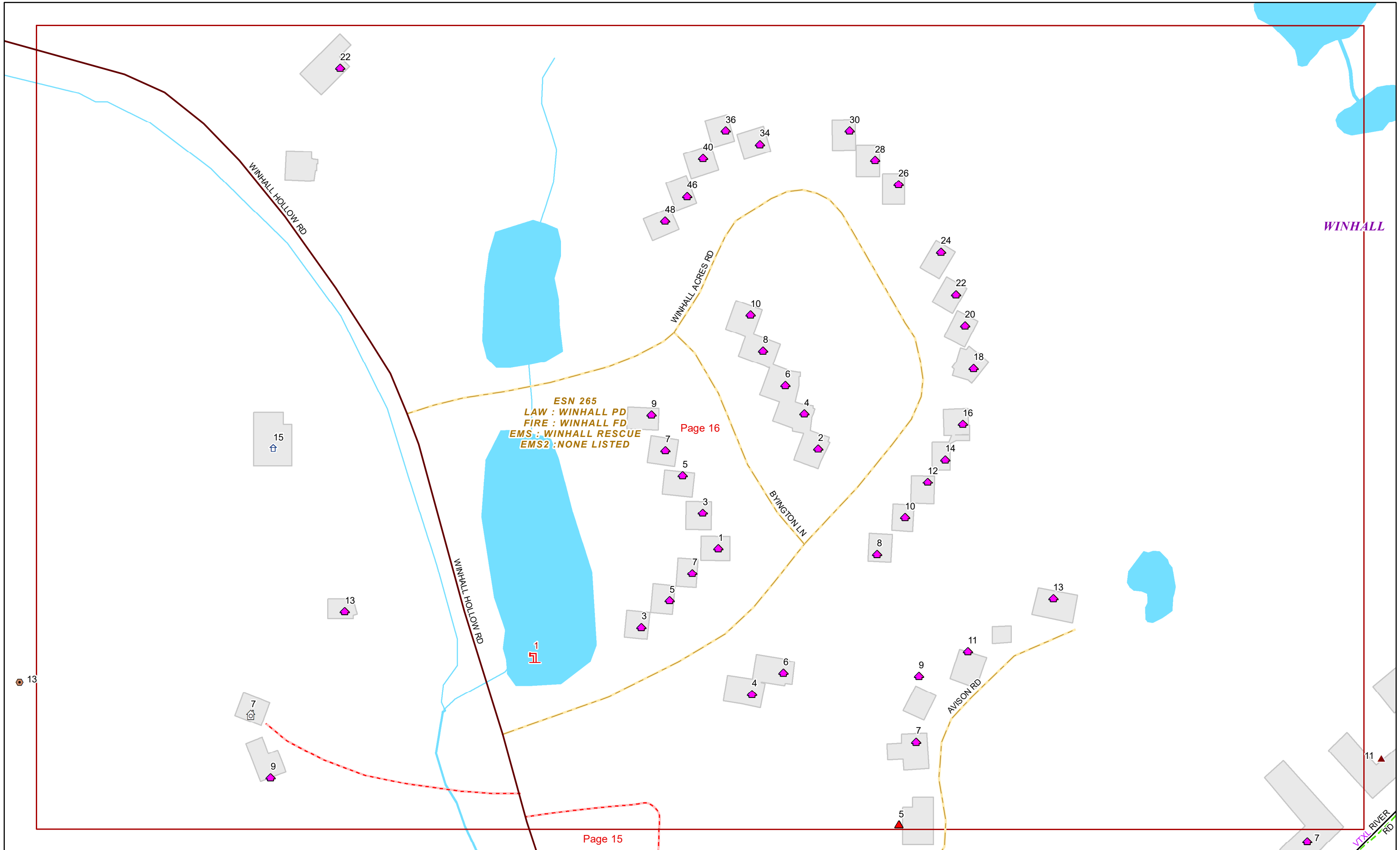






ESN 265
 LAW : WINHALL PD
 FIRE : WINHALL FD
 EMS : WINHALL RESCUE
 EMS2 : NONE LISTED



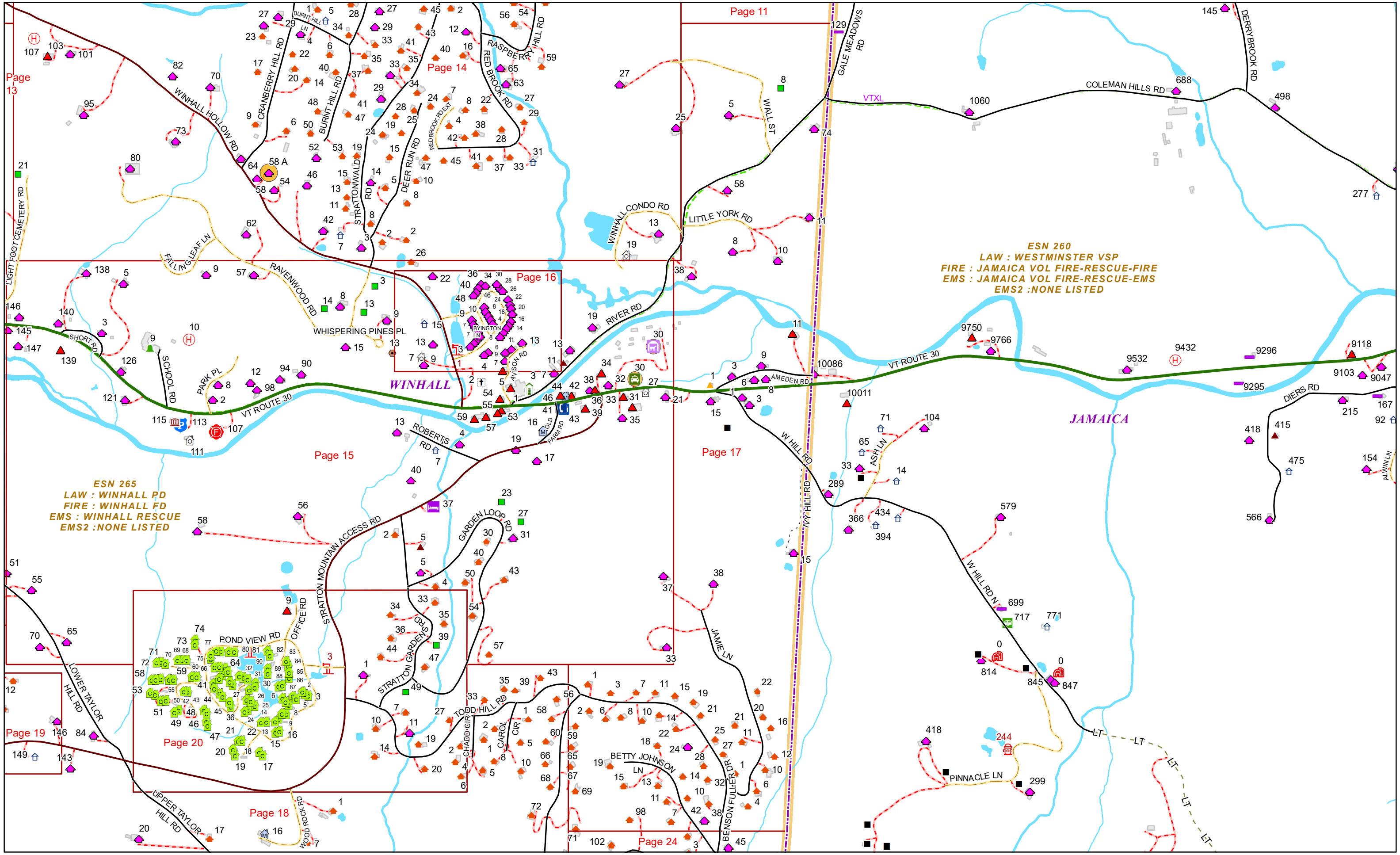


ESN 265
LAW : WINHALL PD
FIRE : WINHALL FD
EMS : WINHALL RESCUE
EMS2 : NONE LISTED

Page 16

Page 15





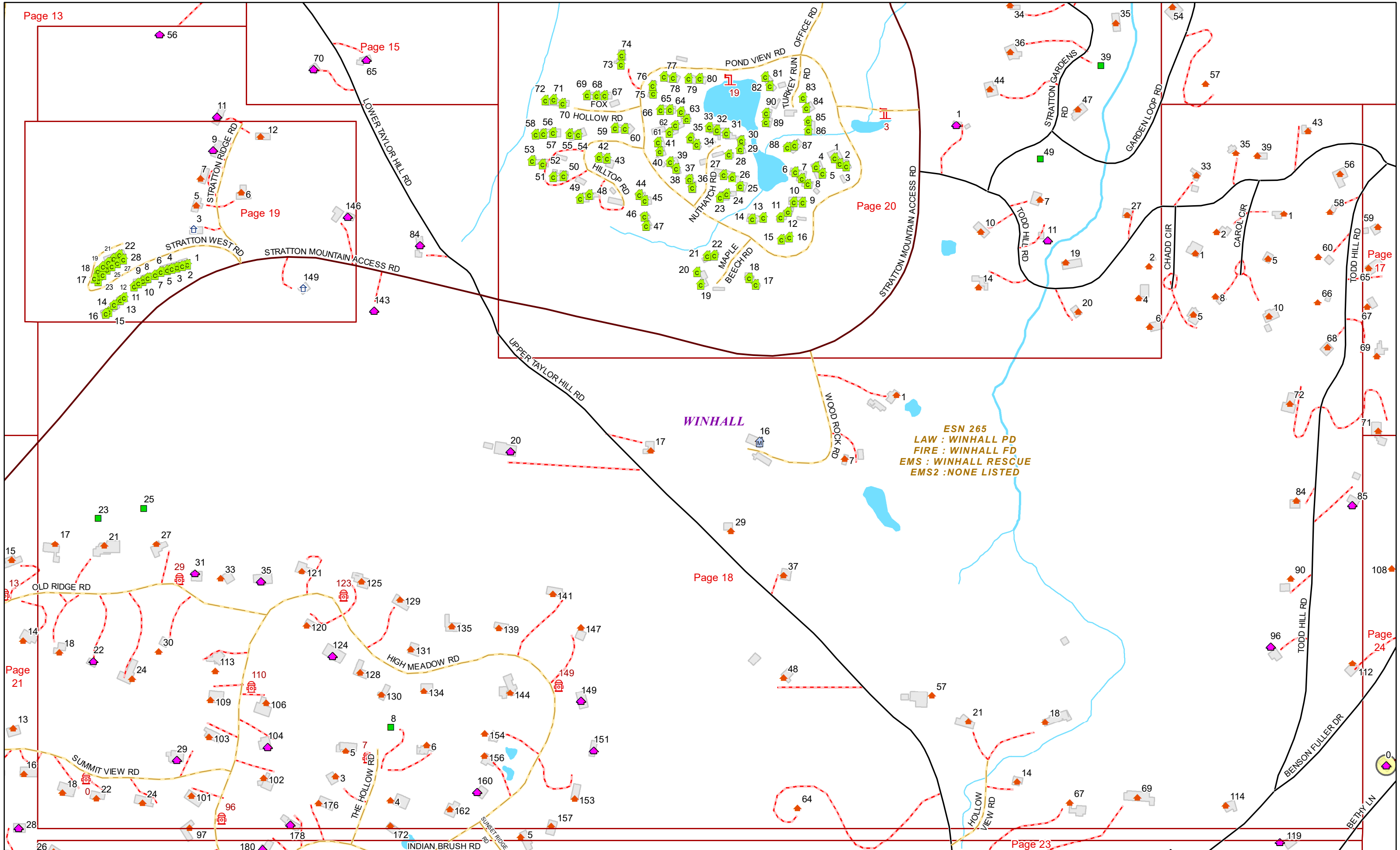
ESN 265
LAW : WINHALL PD
FIRE : WINHALL FD
EMS : WINHALL RESCUE
EMS2 : NONE LISTED

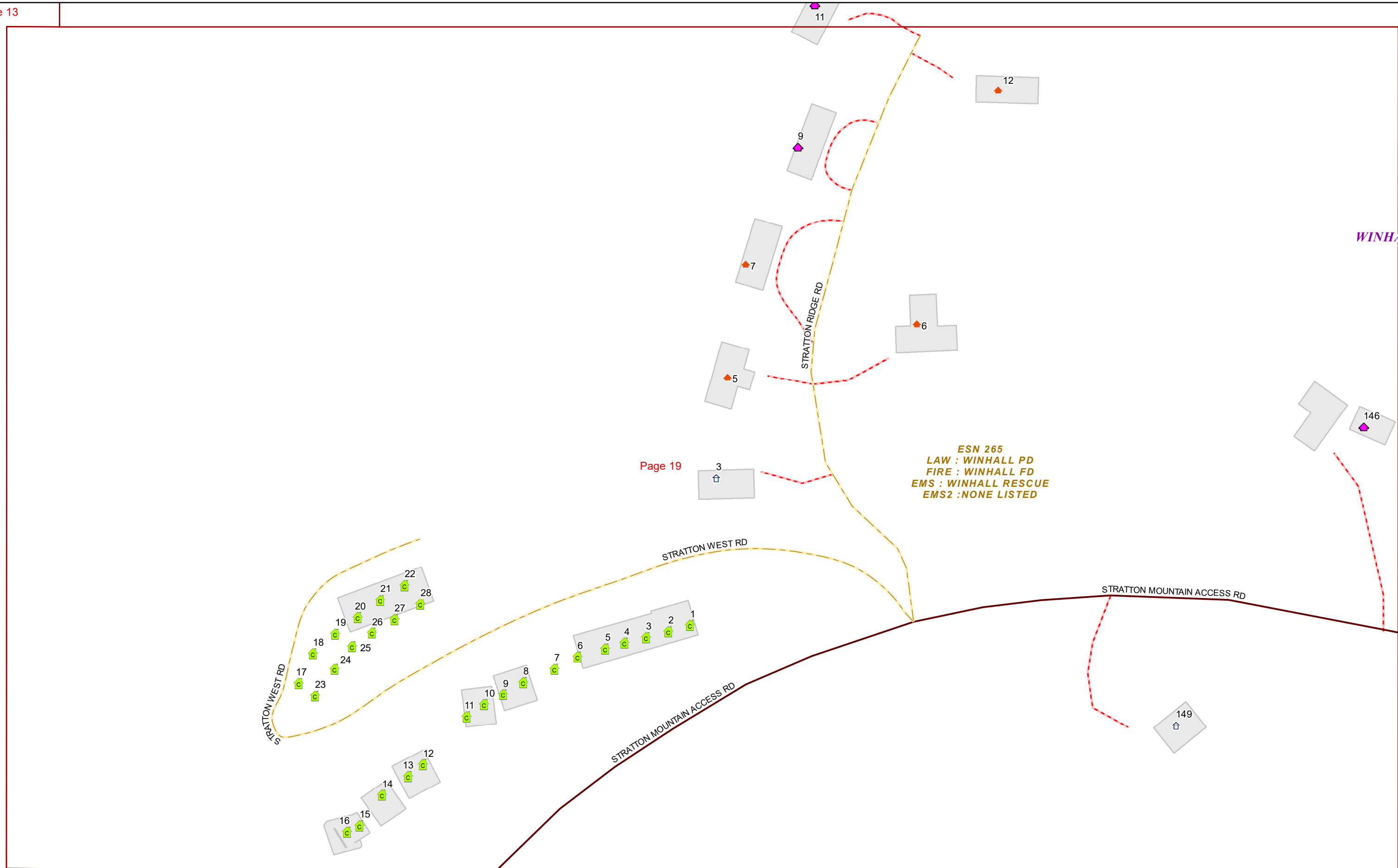
ESN 260
LAW : WESTMINSTER VSP
FIRE : JAMAICA VOL FIRE-RESCUE-FIRE
EMS : JAMAICA VOL FIRE-RESCUE-EMS
EMS2 : NONE LISTED



WINHALL

ESN 265
LAW : WINHALL PD
FIRE : WINHALL FD
EMS : WINHALL RESCUE
EMS2 : NONE LISTED



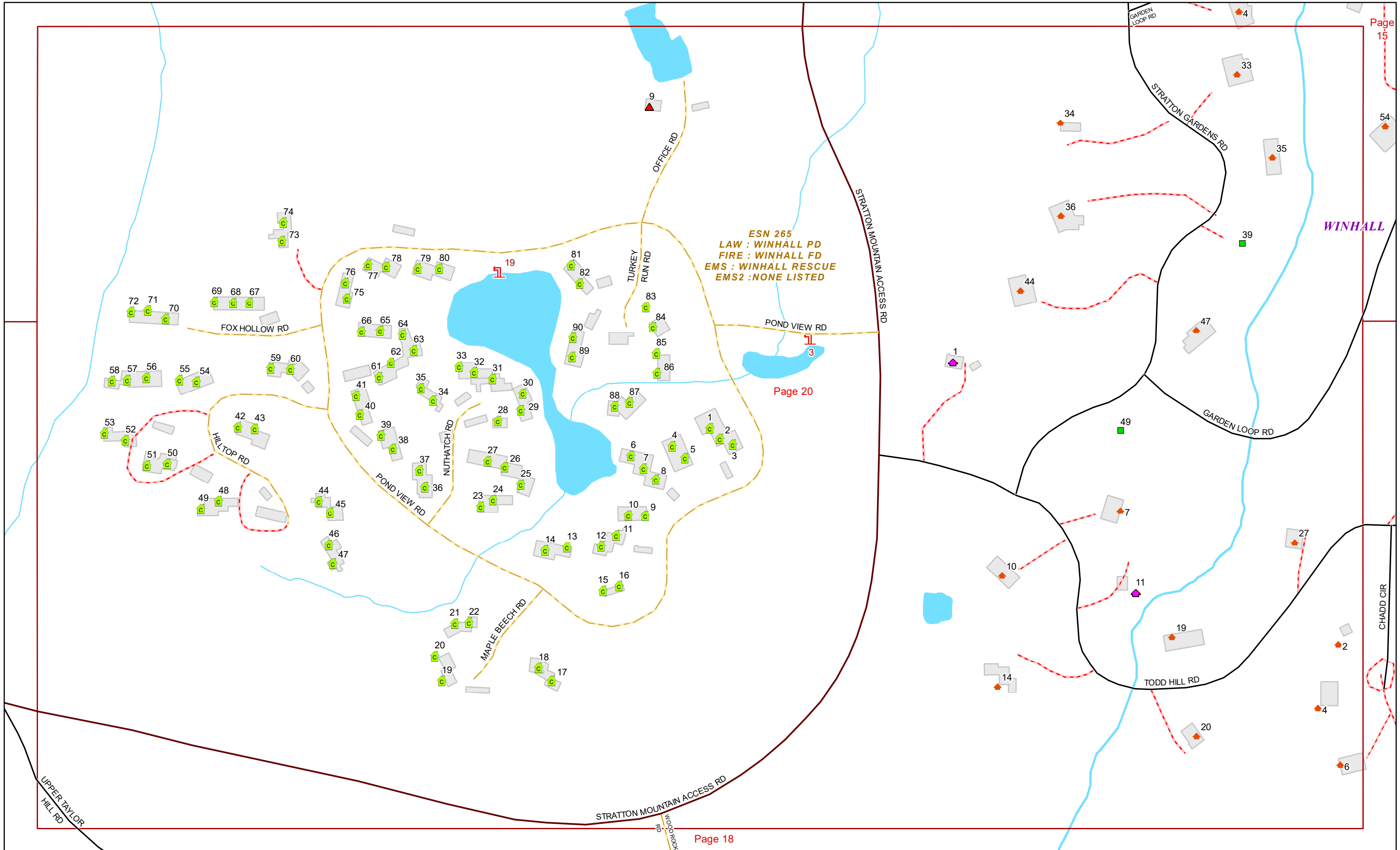


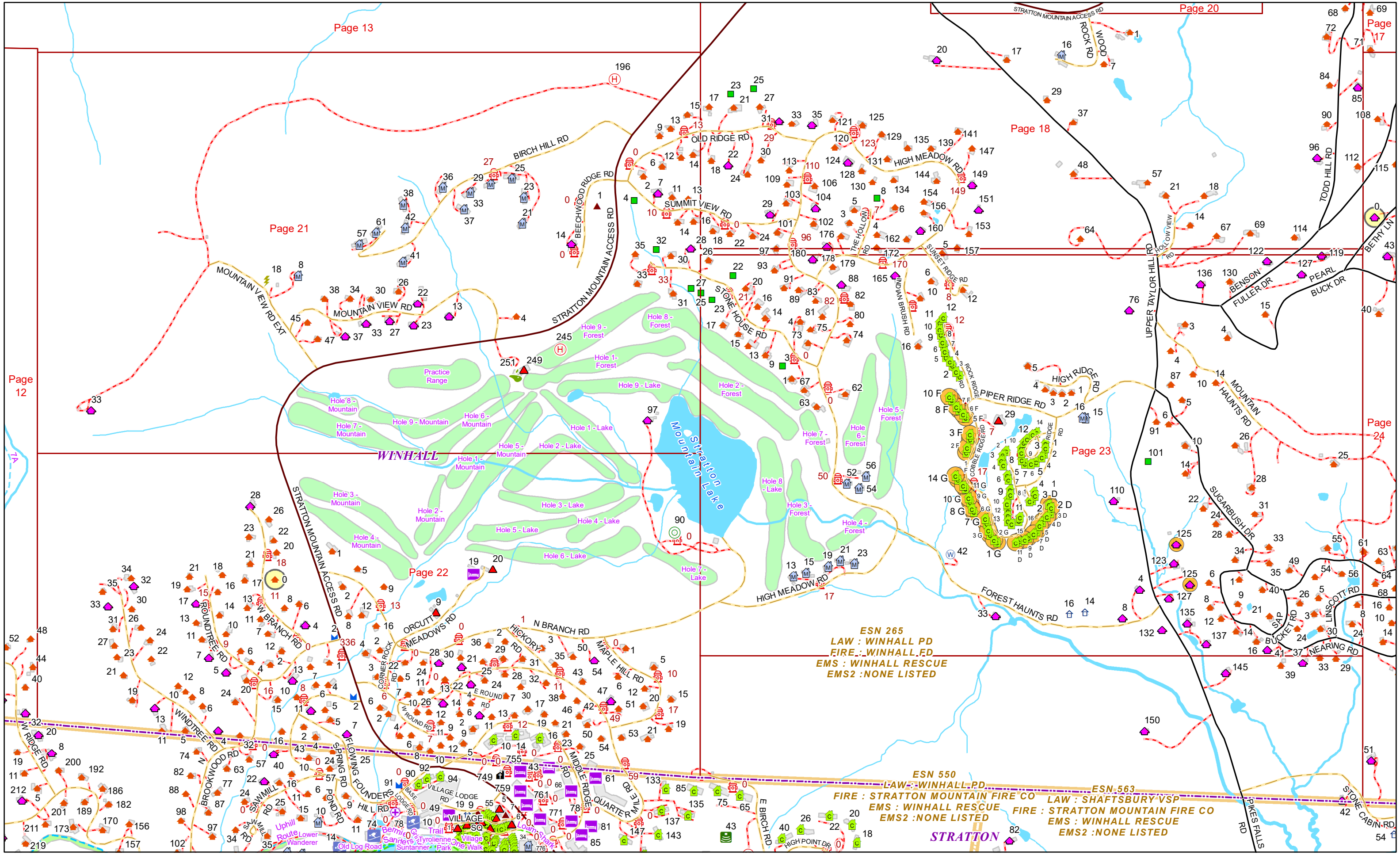
WINHALL

ESN 265
LAW : WINHALL PD
FIRE : WINHALL FD
EMS : WINHALL RESCUE
EMS2 : NONE LISTED

Page 20

Page 18





Page 13

Page 20

Page 17

Page 18

Page 21

Page 12

Page 23

Page 24

Page 22

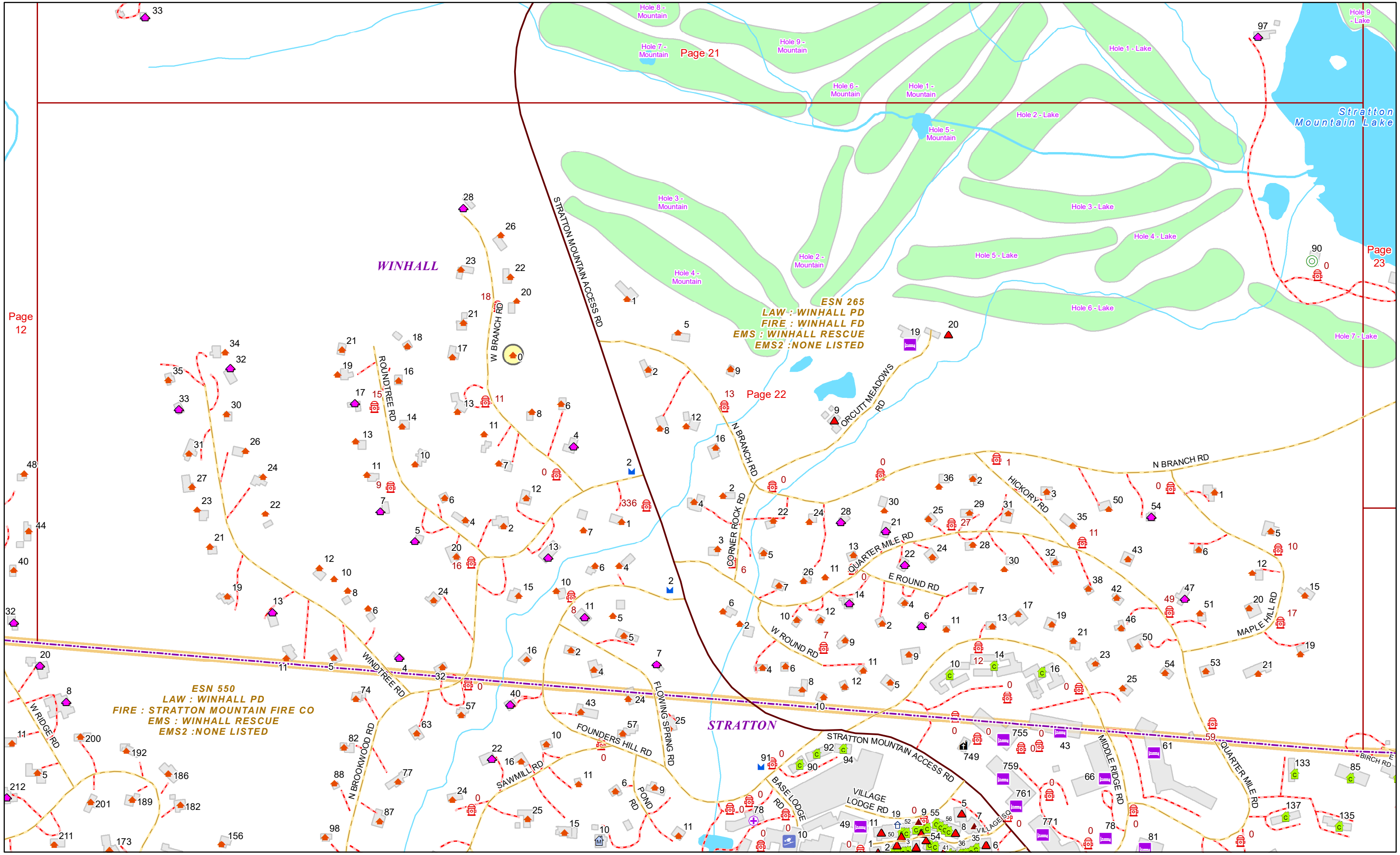
ESN 265
LAW : WINHALL PD
FIRE : WINHALL FD
EMS : WINHALL RESCUE
EMS2 : NONE LISTED

ESN 550
LAW : WINHALL PD
FIRE : STRATTON MOUNTAIN FIRE CO
EMS : WINHALL RESCUE
EMS2 : NONE LISTED

ESN 563
LAW : SHAFTSBURY VSP
FIRE : STRATTON MOUNTAIN FIRE CO
EMS : WINHALL RESCUE
EMS2 : NONE LISTED

STRATTON





Page 12

Page 21

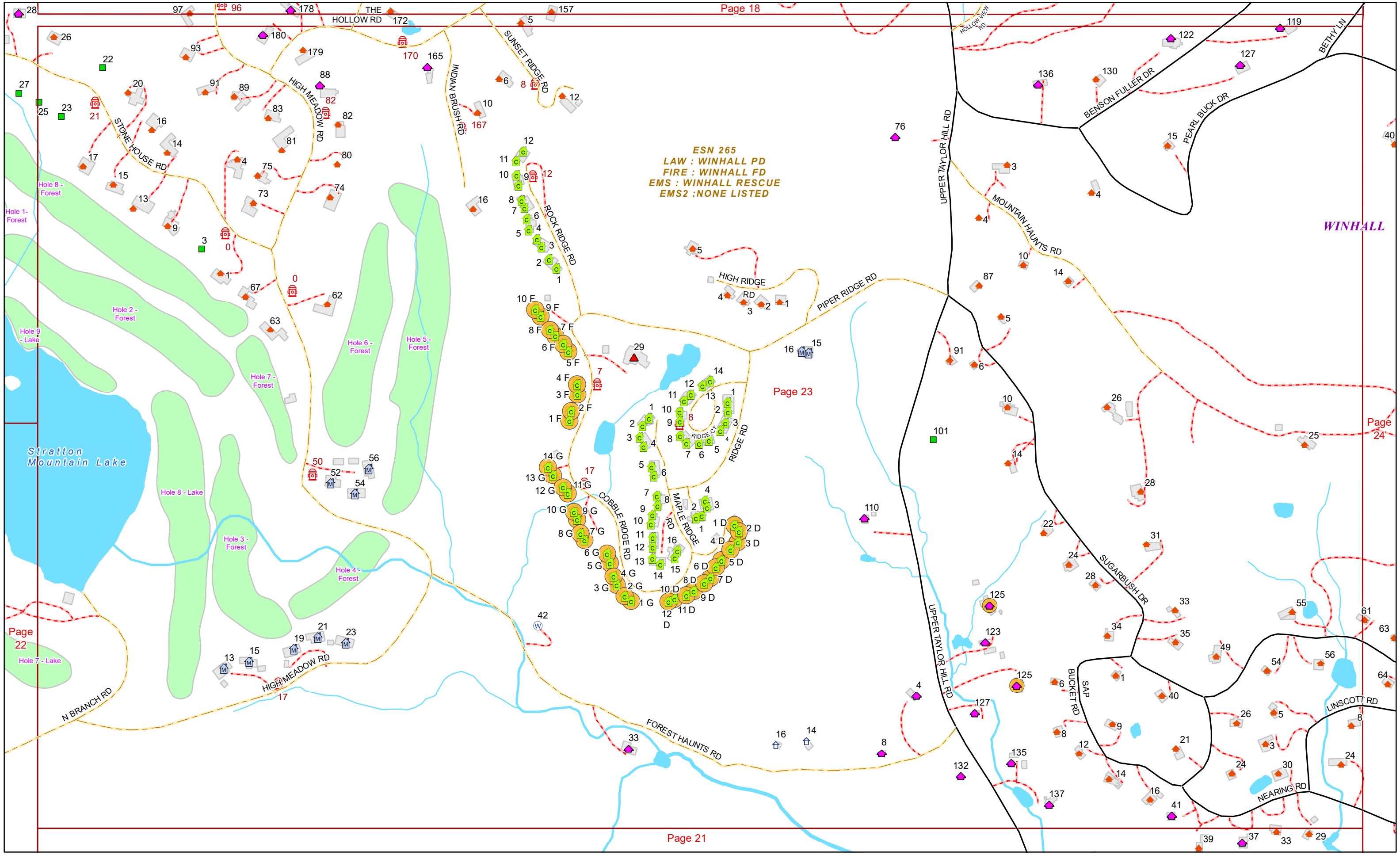
Page 22

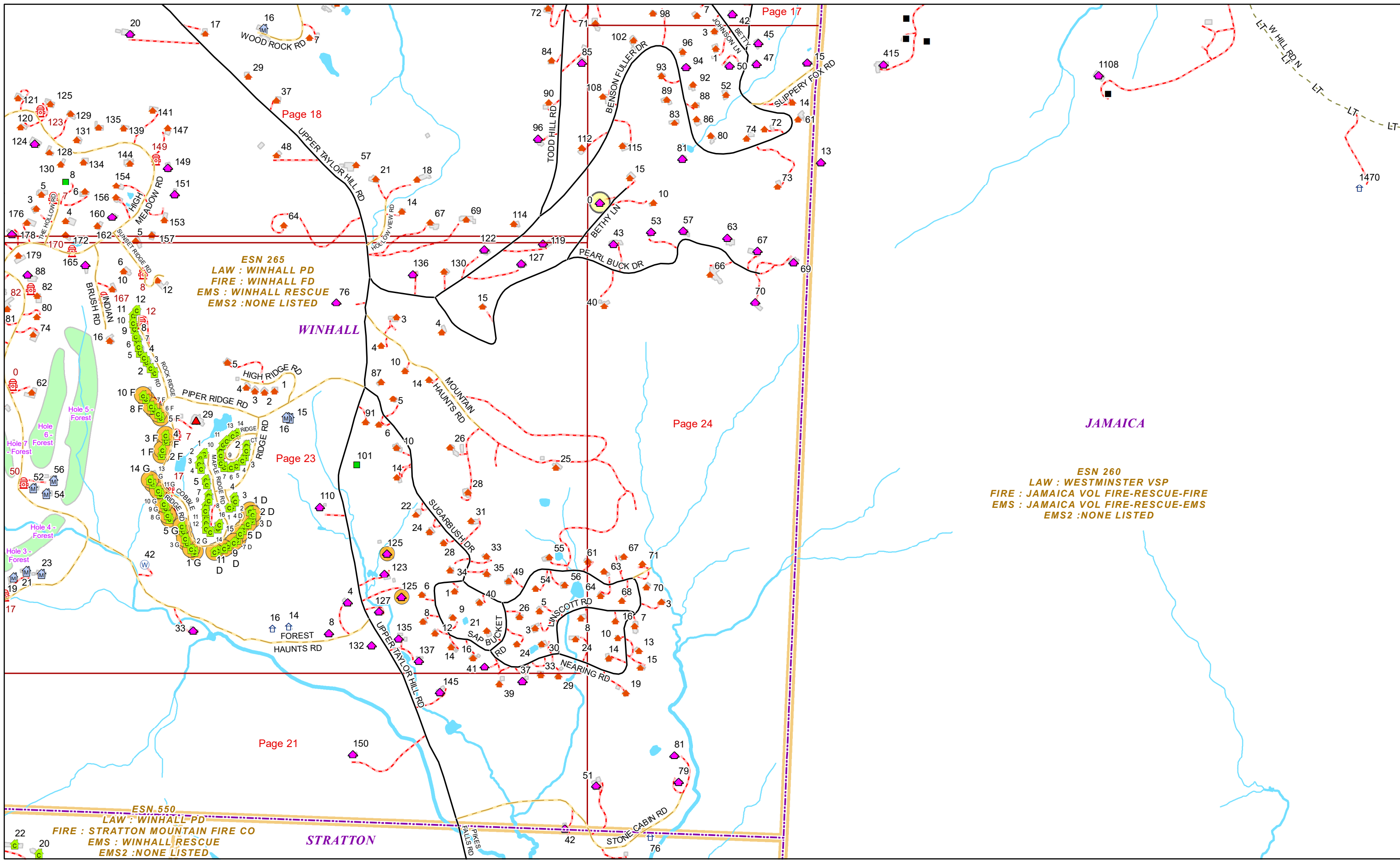
Page 23

ESN 550
LAW : WINHALL PD
FIRE : STRATTON MOUNTAIN FIRE CO
EMS : WINHALL RESCUE
EMS2 : NONE LISTED

ESN 265
LAW : WINHALL PD
FIRE : WINHALL FD
EMS : WINHALL RESCUE
EMS2 : NONE LISTED







ESN 265
LAW : WINHALL PD
FIRE : WINHALL FD
EMS : WINHALL RESCUE
EMS2 : NONE LISTED

ESN 260
LAW : WESTMINSTER VSP
FIRE : JAMAICA VOL FIRE-RESCUE-FIRE
EMS : JAMAICA VOL FIRE-RESCUE-EMS
EMS2 : NONE LISTED

ESN 550
LAW : WINHALL PD
FIRE : STRATTON MOUNTAIN FIRE CO
EMS : WINHALL RESCUE
EMS2 : NONE LISTED

