



# VERMONT E9-1-1 MapBook

## Wolcott

### E9-1-1 MapBook with GIS Data

Use constraints: The 9-1-1 related data layers (Esites, Landmarks, Roads, Driveways, Footprints, Atlas Sheets, ESZ, etc.) were developed and designed for Enhanced 9-1-1 purposes only. The user should understand that the nature of the Enhanced 9-1-1 data layers means they are never complete. **Each municipal government is responsible for maintenance of the E9-1-1 database.** Other data (non-E9-1-1 related) used in the Vermont E9-1-1 MapBook is acquired from the Vermont Center for Geographic Information (VCGI) ([vcgi.vermont.gov](http://vcgi.vermont.gov)) and local Regional Planning Commissions.

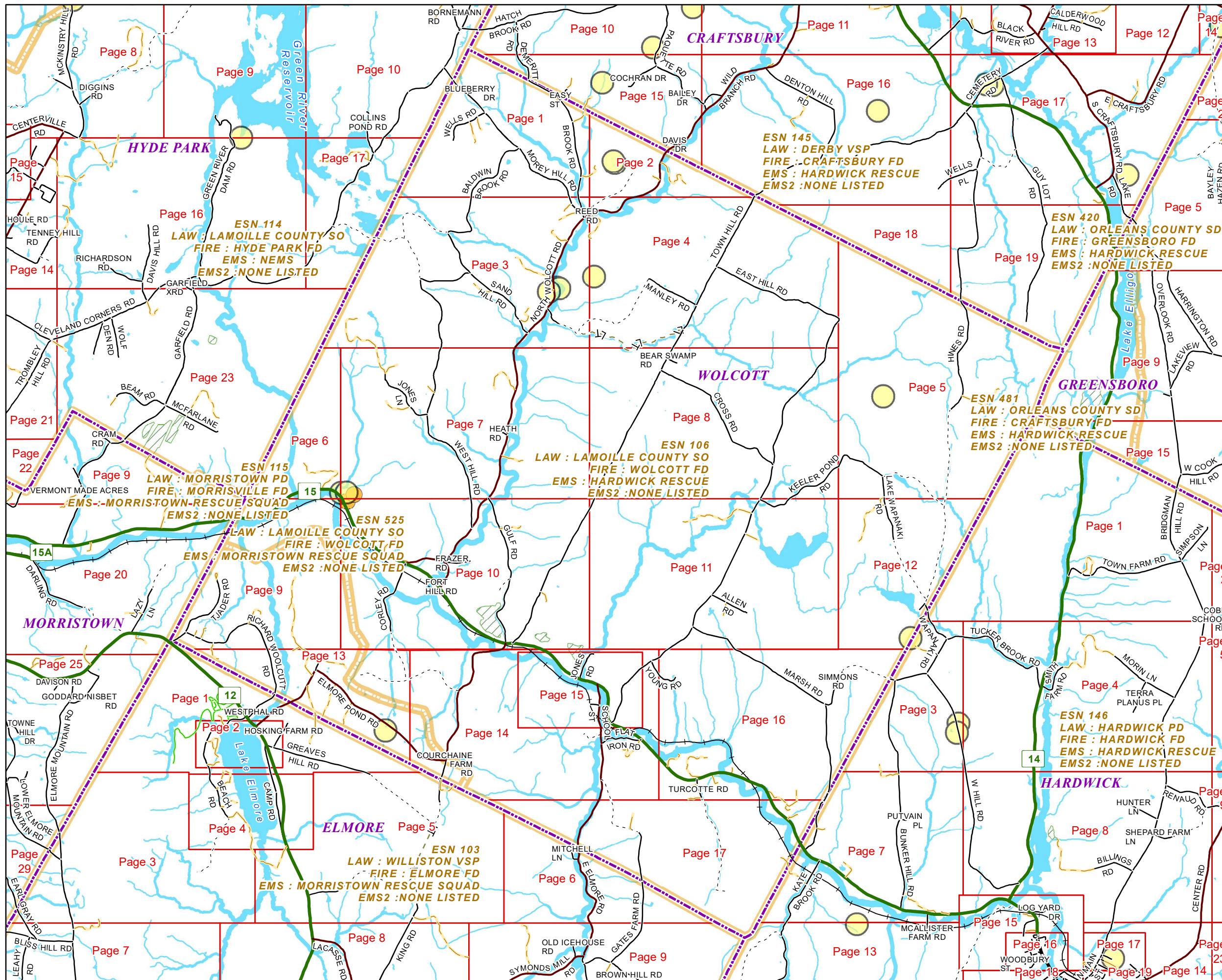
### Disclaimer:

This Vermont E9-1-1 MapBook and GIS data is for general reference only. Data layers that appear on the map may or may not be accurate, current or otherwise reliable. The E9-1-1 Board and the State of Vermont make no representations of any kind, including but not limited to the warranties of merchantability or fitness for a particular use, not are any such warranties to be implied with respect to the GIS data and MapBook.

### For Questions/Updates:

Contact VT Enhanced 9-1-1 Board:  
Phone: 802-828-4911  
Email: [e911.info@vermont.gov](mailto:e911.info@vermont.gov)  
Website: [e911.vermont.gov](http://e911.vermont.gov)



























**1/19/2023**



























































# Legend





























## ESITES




























### SITETYPE

-  \*\*COMMERCIAL
-  \*\*CULTURAL
-  \*\*EDUCATIONAL
-  \*\*GOVERNMENT
-  \*\*INDUSTRIAL
-  \*\*OTHER COMMERCIAL
-  \*\*PUBLIC GATHERING
-  \*\*UTILITY
-  ABANDONED
-  ACCESS POINT
-  ACCESSORY BARN
-  ACCESSORY BUILDING
-  AIR SUPPORT / MAINTENANCE FACILITY
-  AIR TRAFFIC CONTROL CENTER / COMMAND CENTER
-  AIRPORT TERMINAL
-  AMBULANCE SERVICE
-  AUDITORIUM / CONCERT HALL / THEATER / OPERA HOUSE
-  BANK
-  BOAT RAMP / DOCK
-  BORDER CROSSING
-  BORDER PATROL
-  BREWERY
-  BUS STATION / DISPATCH FACILITY
-  CAMP
-  CAMPGROUND
-  CEMETERY

-  CITY / TOWN HALL
-  COAST GUARD
-  COLLEGE / UNIVERSITY
-  COMMERCIAL CONSTRUCTION SERVICE
-  COMMERCIAL FARM
-  COMMERCIAL GARAGE
-  COMMERCIAL W/RESIDENCE
-  COMMUNICATION BOX
-  COMMUNICATION TOWER
-  COMMUNITY / RECREATION FACILITY
-  CONDOMINIUM
-  COURT HOUSE
-  CUSTOMS SERVICE
-  DAY CARE FACILITY
-  DEVELOPMENT SITE
-  EBS TOWER
-  EMERGENCY PHONE / CALLBOX
-  FAIR / EXHIBITION/ RODEO GROUNDS
-  FERRY TERMINAL / DISPATCH FACILITY
-  FIRE STATION
-  FISH FARM / HATCHERY
-  FITNESS FACILITY
-  FOOD DISTRIBUTION CENTER
-  GAS STATION
-  GATED W/BUILDING
-  GATED W/O BUILDING
-  GOLF COURSE
-  GRAVEL PIT / QUARRY / MINE




















-  GREENHOUSE / NURSERY
-  GROCERY STORE
-  HARBOR / MARINA
-  HAZARDOUS MATERIALS FACILITY
-  HAZARDOUS STORAGE FACILITY
-  HEALTH CLINIC
-  HELIPAD / HELIPORT / HELISPOT
-  HISTORIC SITE / POINT OF INTEREST
-  HOSPITAL / MEDICAL CENTER
-  HOUSE OF WORSHIP
-  HYDROELECTRIC FACILITY
-  ICE ARENA
-  INSTITUTIONAL RESIDENCE / DORM / BARRACKS
-  LANDFILL
-  LAW ENFORCEMENT
-  LIBRARY
-  LODGING B&B / HOTEL / MOTEL / INN
-  LOOKOUT TOWER
-  LUMBER MILL / SAW MILL
-  MANUFACTURING FACILITY
-  MOBILE HOME
-  MORGUE
-  MULTI-FAMILY DWELLING
-  MUSEUM
-  NATIONAL GUARD /
-  NUCLEAR FACILITY
-  NURSING HOME / LONG TERM CARE
-  OFFICE BUILDING

-  OIL / GAS FACILITY
-  OTHER
-  OTHER RESIDENTIAL
-  OUTPATIENT CLINIC
-  PARK AND RIDE / COMMUTER
-  PHARMACY
-  PICNIC AREA
-  POST OFFICE
-  PRISON / CORRECTIONAL FACILITY
-  PRIVATE AND EXPRESS SHIPPING FACILITY
-  PSAP
-  PUBLIC BEACH
-  PUBLIC TELEPHONE
-  PUBLIC WATER SUPPLY INTAKE
-  PUBLIC WATER SUPPLY WELL
-  PUMP STATION
-  RACE TRACK / DRAGSTRIP
-  RAILROAD STATION
-  RESIDENTIAL FARM
-  REST STOP / ROADSIDE PARK
-  RESTAURANT
-  RETAIL FACILITY
-  RV HOOKUP
-  SCHOOL K / 12
-  SEASONAL HOME
-  SHOOTING RANGE
-  SINGLE FAMILY DWELLING
-  SKI AREA / ALPINE





-  SOLAR FACILITY
-  SPORTS ARENA /
-  STATE CAPITOL
-  STATE GARAGE
-  STATE GOVERNMENT FACILITY
-  STATE PARK
-  STORAGE UNITS
-  SUBSTATION
-  SUGARHOUSE
-  TEMPORARY STRUCTURE
-  TOWN GARAGE
-  TOWN OFFICE
-  TRAILHEAD
-  TRANSFER STATION
-  UNKNOWN
-  US FOREST FACILITY
-  US GOVERNMENT FACILITY
-  UTILITY POLE W/PHONE
-  VETERINARY HOSPITAL / CLINIC
-  VISITOR / INFORMATION CENTER
-  WAREHOUSE
-  WASTE / BIOMASS FACILITY
-  WASTEWATER TREATMENT PLANT
-  WATER TANK
-  WATER TOWER
-  WIND FACILITY / WIND TOWER
-  YOUTH CAMP

# Legend

## Roads

-  Interstate Highway
-  US Highway
-  State Highway
-  Town Highway Class 1
-  Town Highway Class 2
-  Town Highway Class 3
-  Town Highway Class 4
-  Private
-  Driveway
-  Discontinued Road
-  Legal Trail
-  Ferry
-  Military - no public access
-  National Forest Highway
-  State Forest Highway
-  Proposed
-  Rivers
-  Driveways
-  Railroad

## Hydrants

-  Drafting Site
-  Dry Hydrant
-  Municipal Hydrant
-  Pressurized Hydrant

## Townline





## Emergency Service Zones



## FootPrints

-  Airport
-  Solar Field
-  Alpine Trail Easiest
-  Alpine Trail Intermediate
-  Alpine Trail Advanced
-  Alpine Trail Expert
-  Alpine Glade Marked
-  Alpine Glade Not Marked
-  Building
-  Farm
-  Golf Course
-  Quarry
-  Park
-  Shopping Center
-  Stadium/Arena
-  Other

## Addressing Error

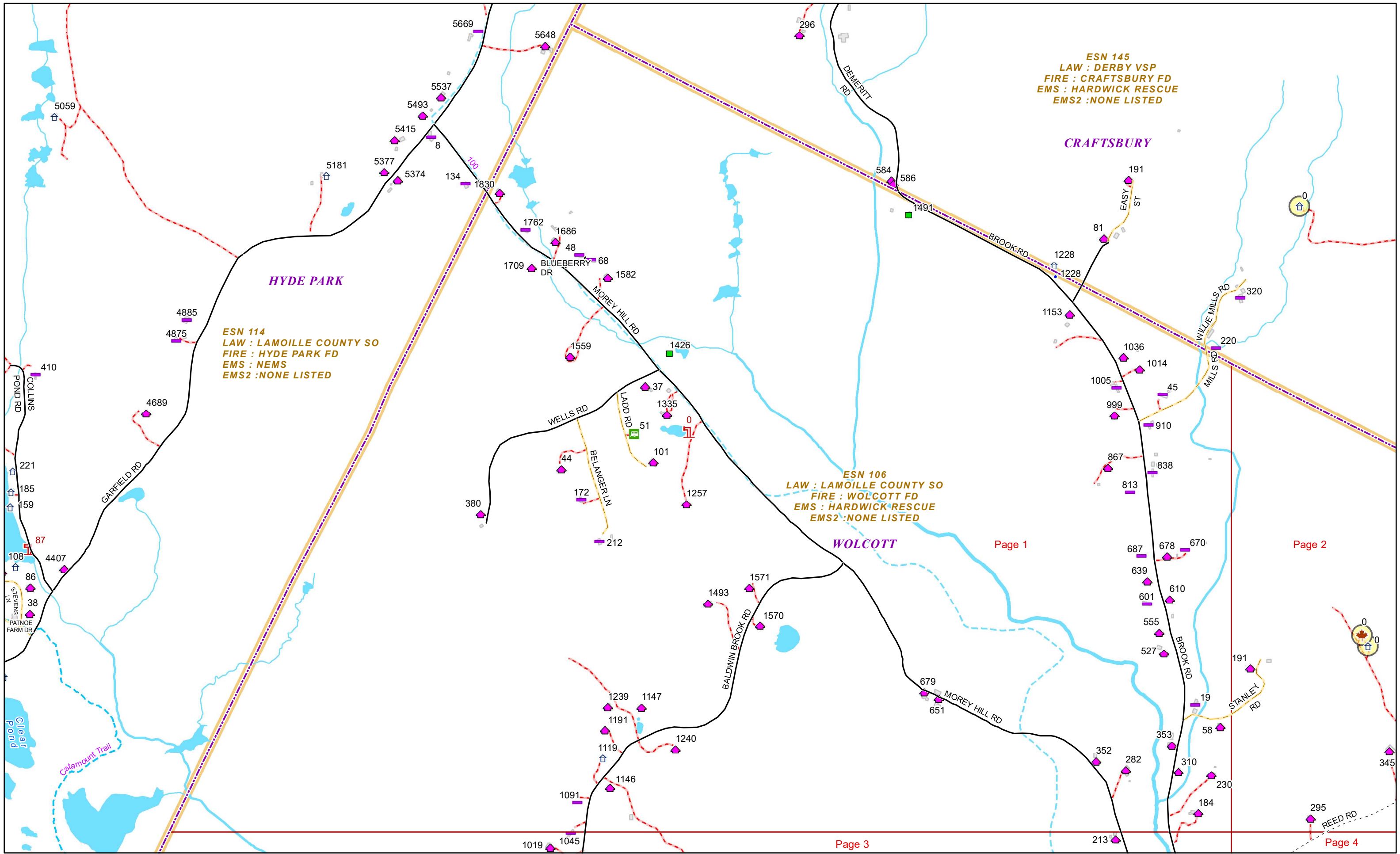
-  Orange - Duplicated Addressed Building
-  Yellow - Unnumbered Building

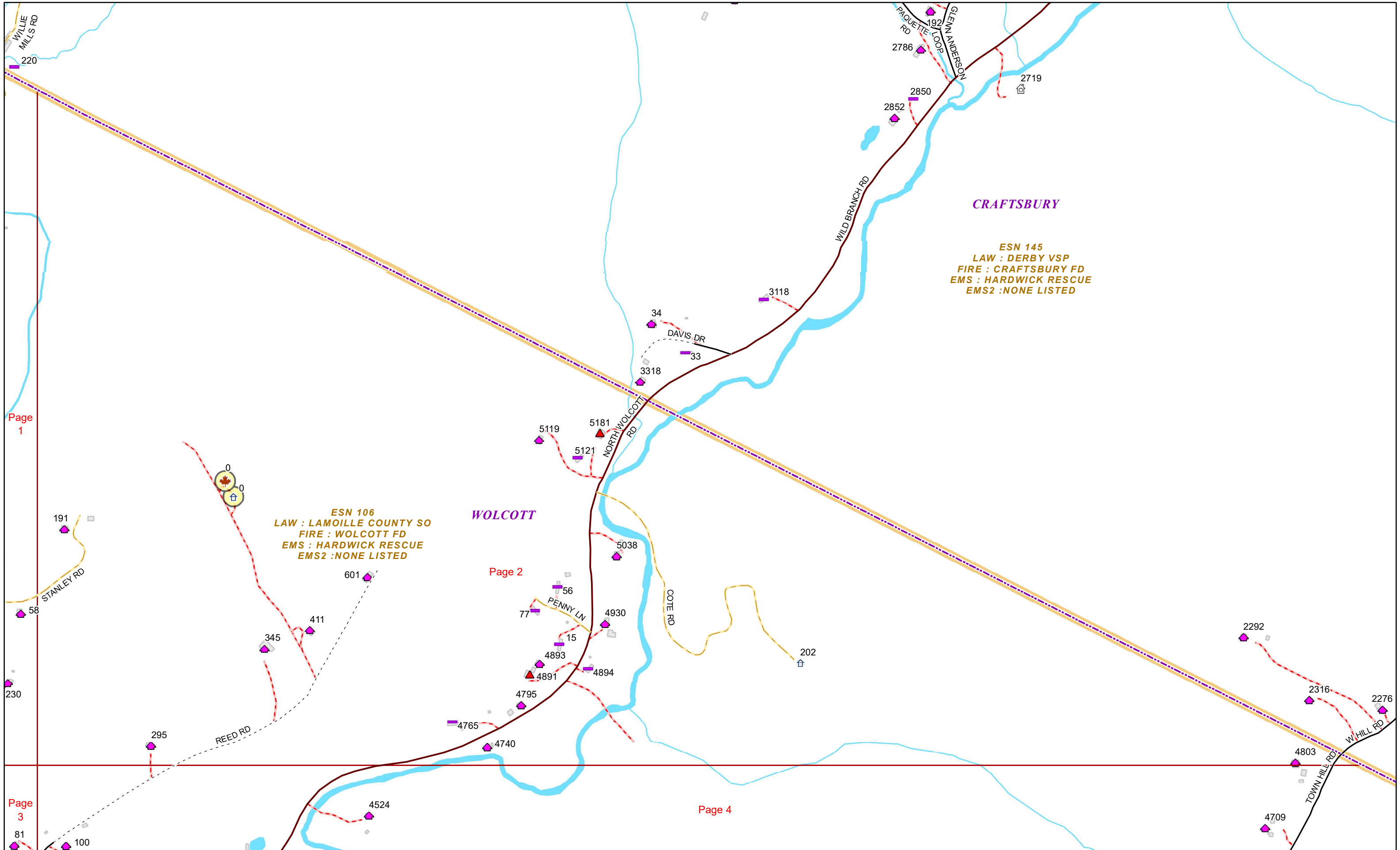
## WOLCOTT Road Name Index

ROAD NAME	PAGE(S)	ROAD NAME	PAGE(S)	ROAD NAME	PAGE(S)
ALLEN RD	11	DEALS WAY	9	HOMERS RD	3
ANOTHER WAY	7	DEERFIELD LN	10	INDEPENDENCE DR	10
ANTHONYS LN	3	DOUGLAS RD	13	JACKS RD	3
APIXIA WAY	13	DUMP RD	10	JONES LN	3,7
ARCHER DR	5	E ELMORE RD	14	JONES RD	15
ARNOLDS LN	7	EAST HILL RD	4,8,11,14	KEELER POND RD	5
AUTUMN LN	3	EASY ST	1	LADD RD	1
BALDWIN BROOK RD	1,3	ELMORE POND RD	10,13,14	LAKE WAPANAKI RD	5,12
BARROWS FARM LN	9	FISHER BRIDGE DR	16	LERICHE DR	10
BEAR SWAMP RD	8	FLAT IRON RD	14	LITTLE DIRT RD	9
BELANGER LN	1	FORT HILL RD	10	LURVEY RD	3
BIRCH LN	3	FOSS RD	13	MANLEY RD	3,4
BLUEBERRY DR	1	FOX MEADOW LN	11	MARSH RD	7,11,32
BROOK RD	1,3	FRAZER RD	10	MCKEARNEY RD	14
BROOKVIEW LN	9	FRIENDLY LN	16	MEMORY LN	9
CAL FOSTER DR	17	GATES FARM RD	14,17	MILLS RD	1
CAMP RD	12	GILMAR LN	16	MOREY HILL RD	1,3
CARROLL MEADOW LN	9	GRANT LN	17	NORTH WOLCOTT RD	2,3,7,10
CHARLES ALLEN RD	11	GREENWOOD RD	7	OVERLOOK HL	13
COPPER MINE RD	6	GROUSE XING	7	PENNY LN	2
CORLEY RD	10	GULF RD	7,10	PINNACLE LN	16
COTE RD	2	HEATH RD	7	POND BROOK LN	11
COURCHAIINE FARM RD	14	HIDDEN ACRES	3	POWER PLANT DR	16
CROSS RD	8	HINES RD	1,5,12	QUARRY RD	16

## WOLCOTT Road Name Index

ROAD NAME	PAGE(S)	ROAD NAME	PAGE(S)	ROAD NAME	PAGE(S)
RAILROAD ST	15	TJADER RD	9	WHITMAN LN	13
REED RD	2,3	TOWN HILL RD	4,8,10,16	WILD BRANCH LN	7
RICHARD WOOLCUTT RD	9	TROUT LILLY LN	5	WILD TURKEY LN	16
SAND HILL RD	3	TURCOTTE RD	16	WILDERMONT RD	7
SCHOOL HILL DR	14	VT ROUTE 15	6,7,10,14,15,16	WILLIAMS LN	17
SCHOOL ST	14,15	WALNUT LN	9	WINDING LN	14
SIMMONS RD	16	WELLS RD	1	WING RD	13
STANLEY RD	1	WEST HILL RD	3,7,17	WOLCOTT POND RD	11
SUNNY MEADOW LN	16	WHEELER LN	3	WOODLAND DR	12
TAMARACK RD	3	WHITETAIL DR	10	YOUNG RD	14





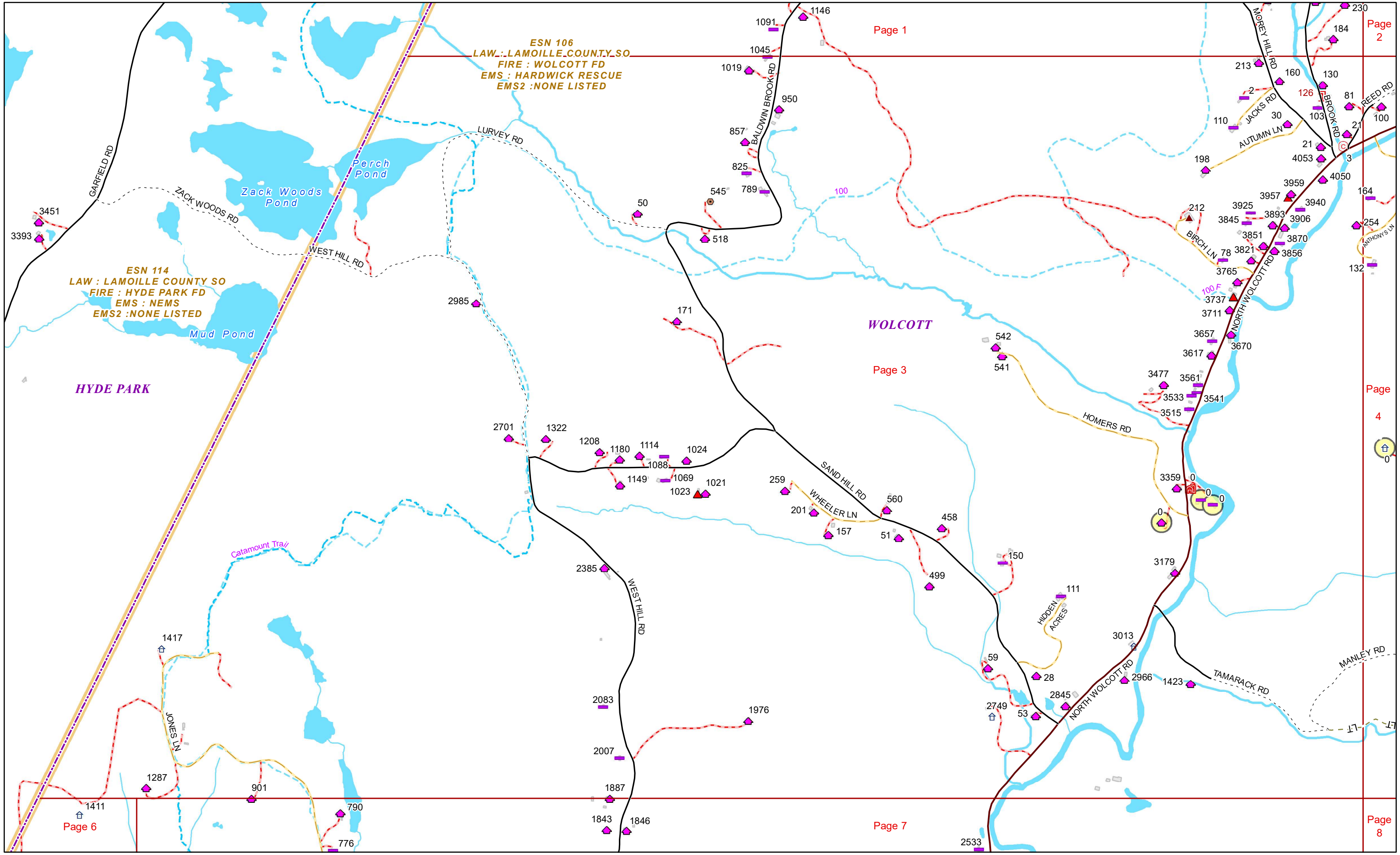
Page 1

Page 2

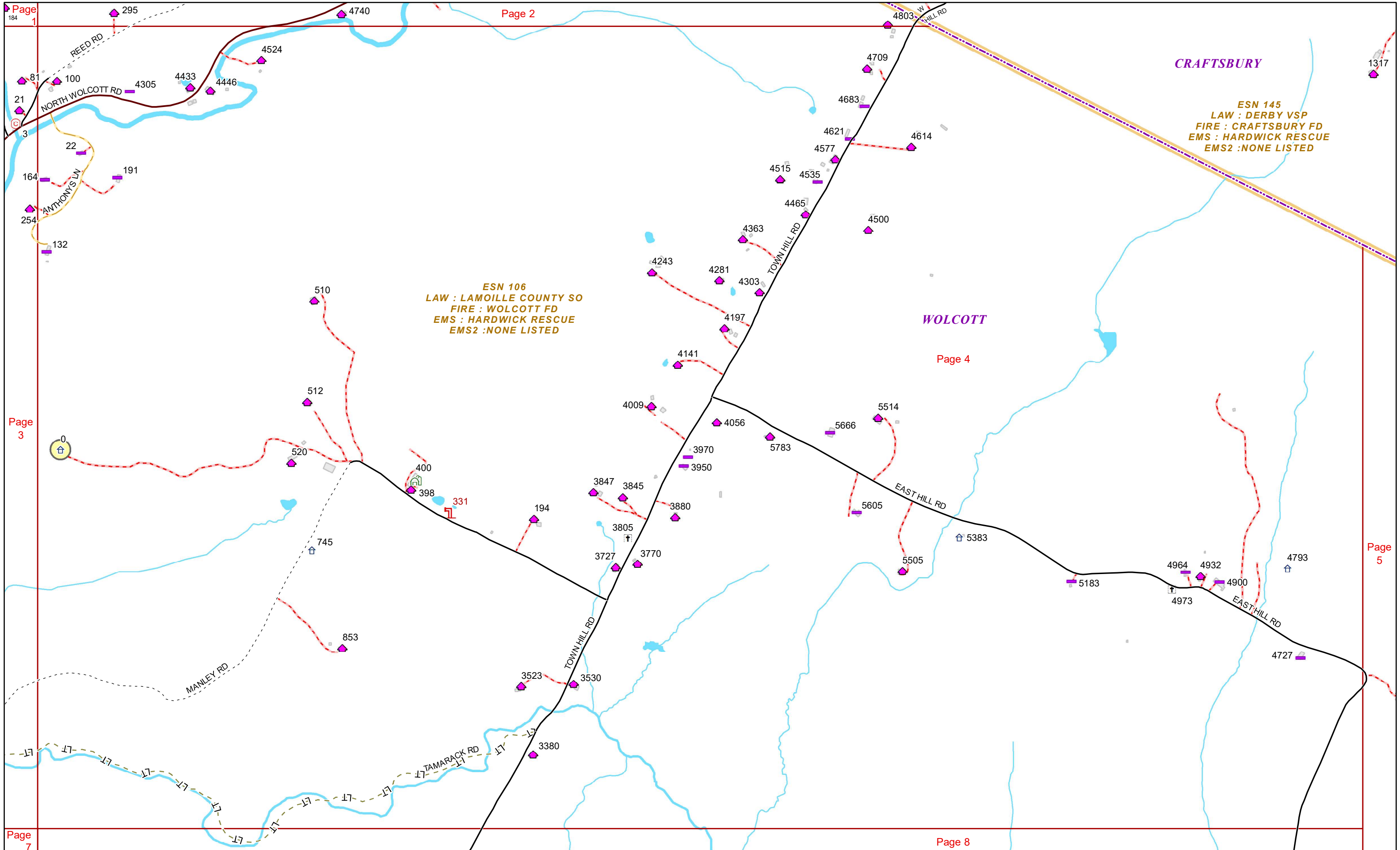
Page 3

Page 4





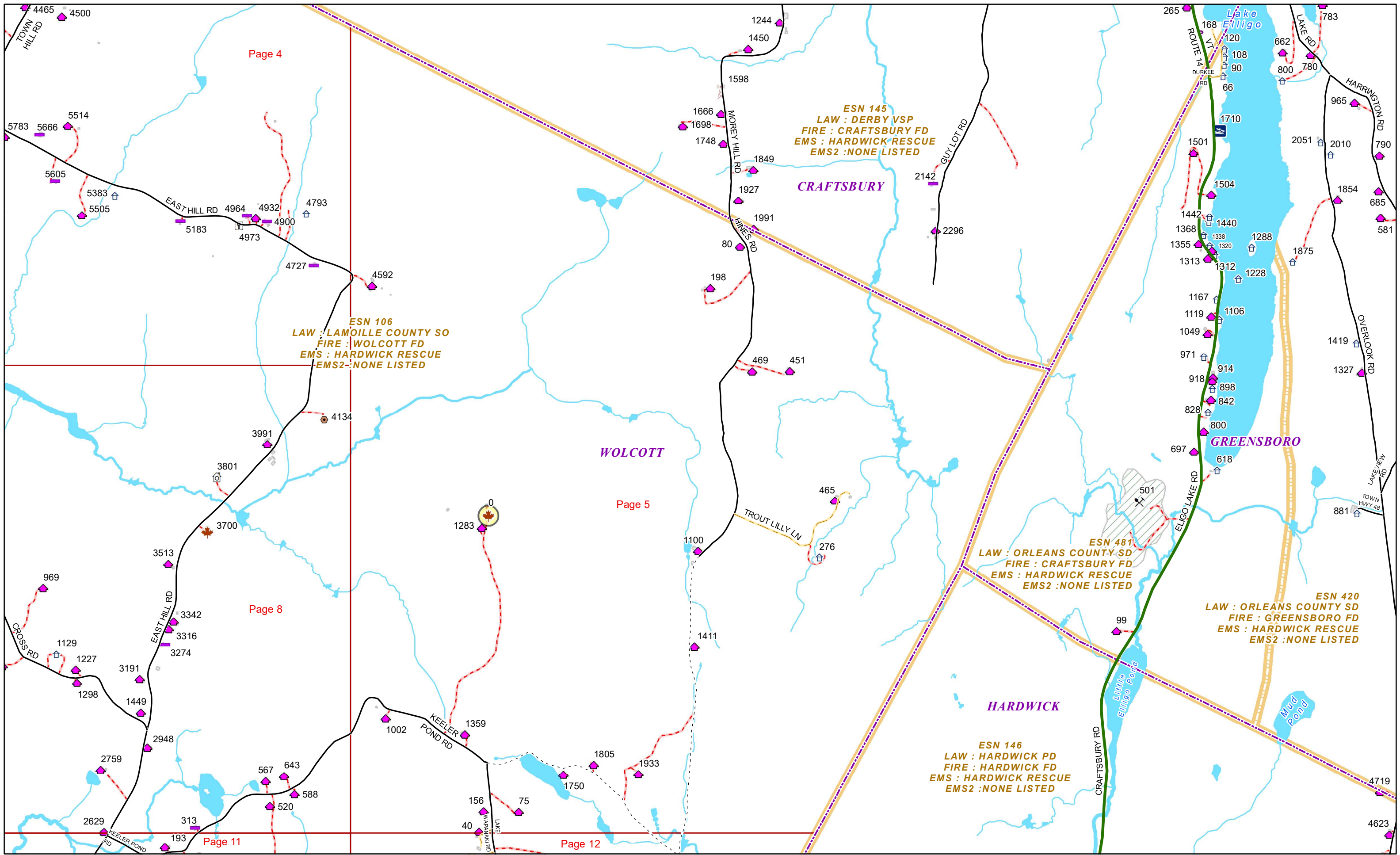




**ESN 106**  
LAW : LAMOILLE COUNTY SO  
FIRE : WOLCOTT FD  
EMS : HARDWICK RESCUE  
EMS2 : NONE LISTED

**ESN 145**  
LAW : DERBY VSP  
FIRE : CRAFTSBURY FD  
EMS : HARDWICK RESCUE  
EMS2 : NONE LISTED





Page 4

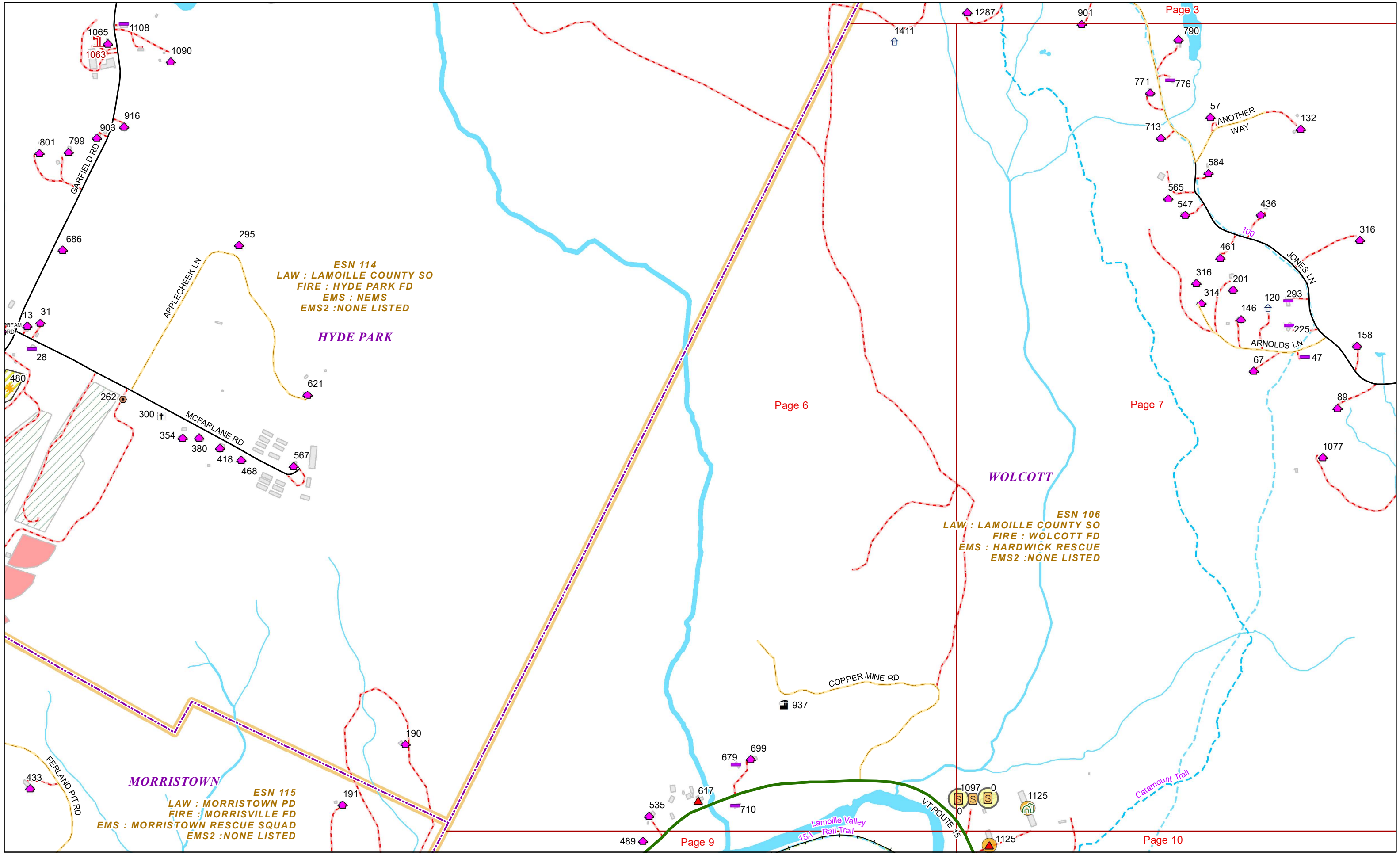
Page 5

Page 8

Page 11

Page 12





Page 3

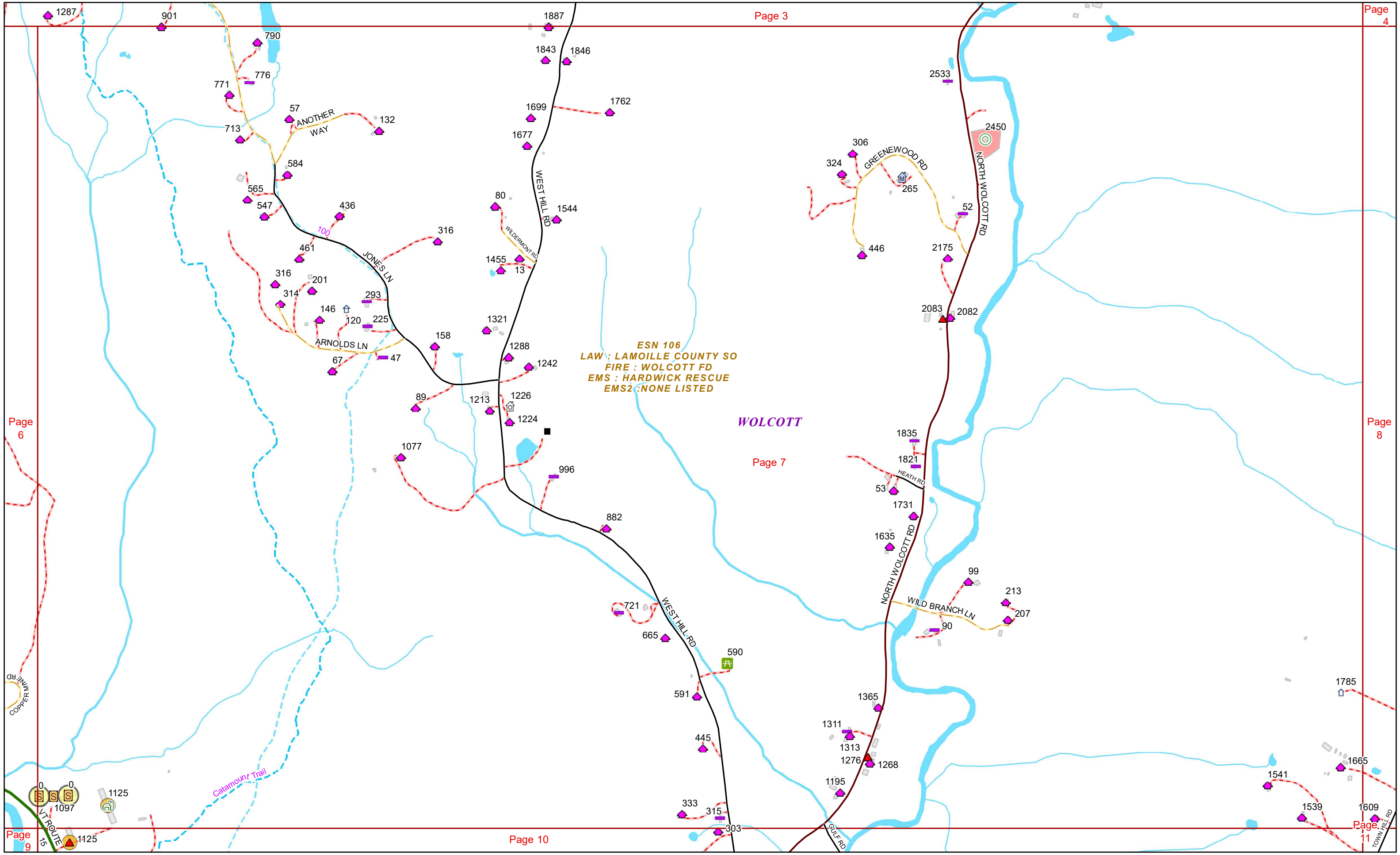
Page 6

Page 7

Page 9

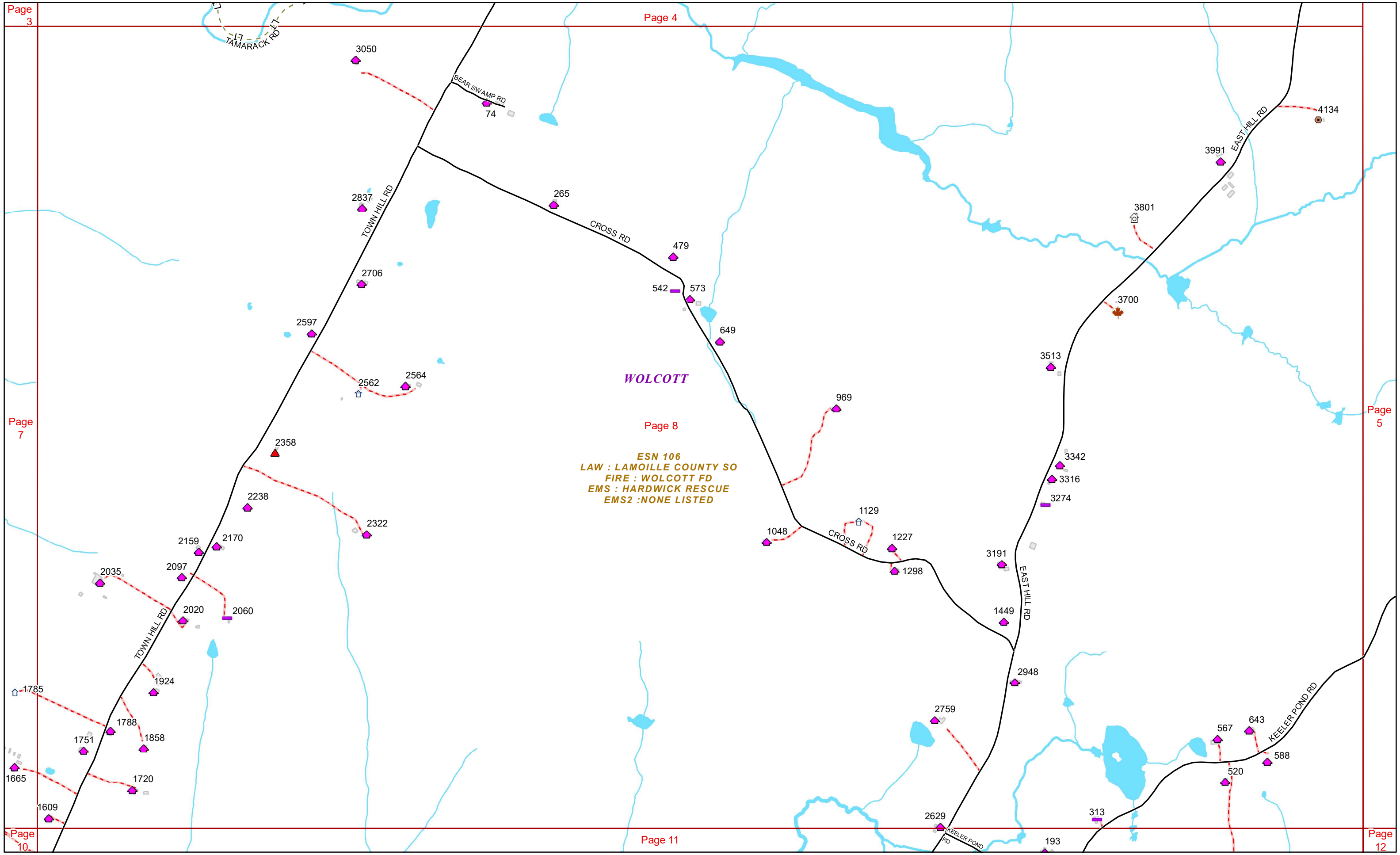
Page 10

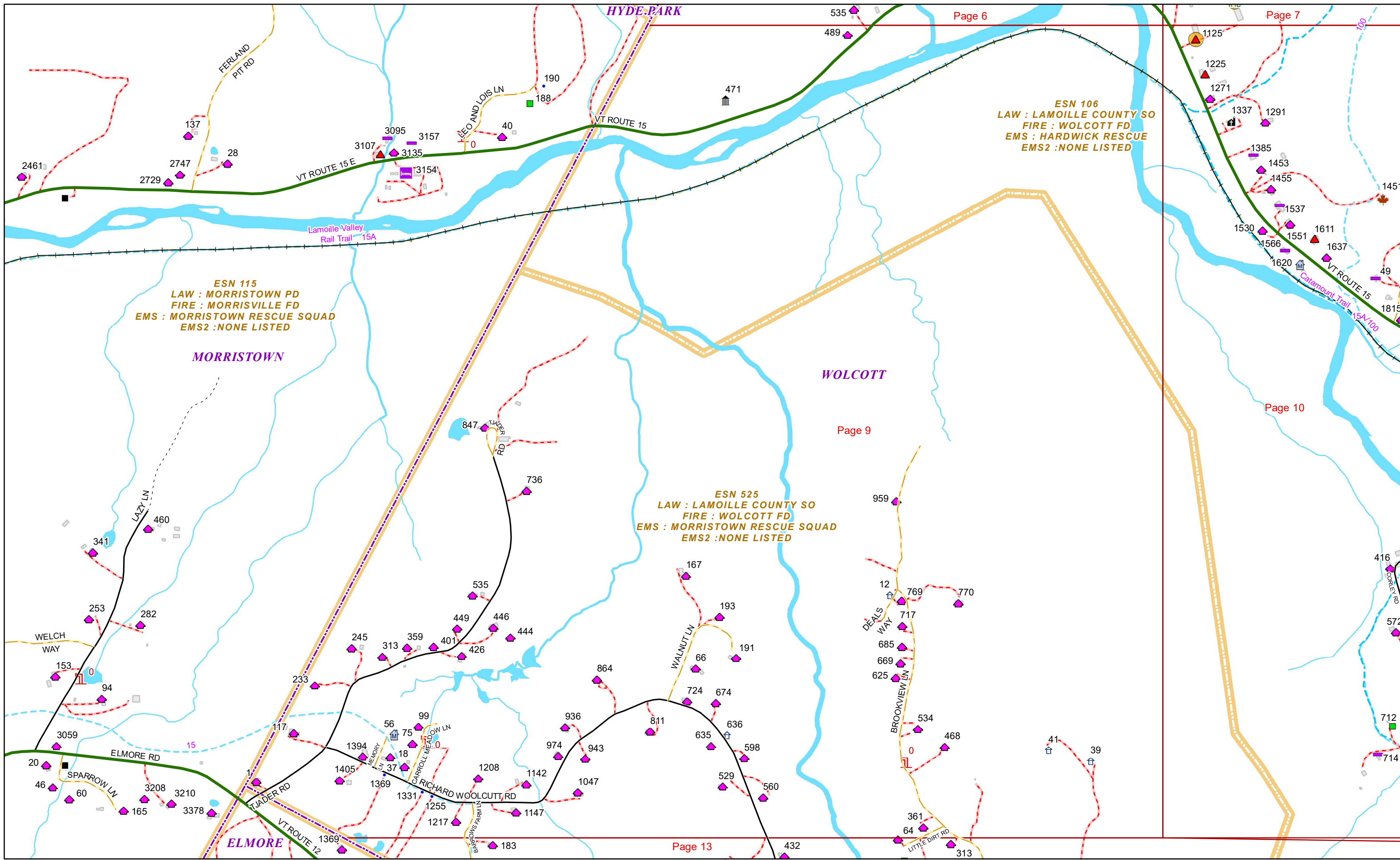


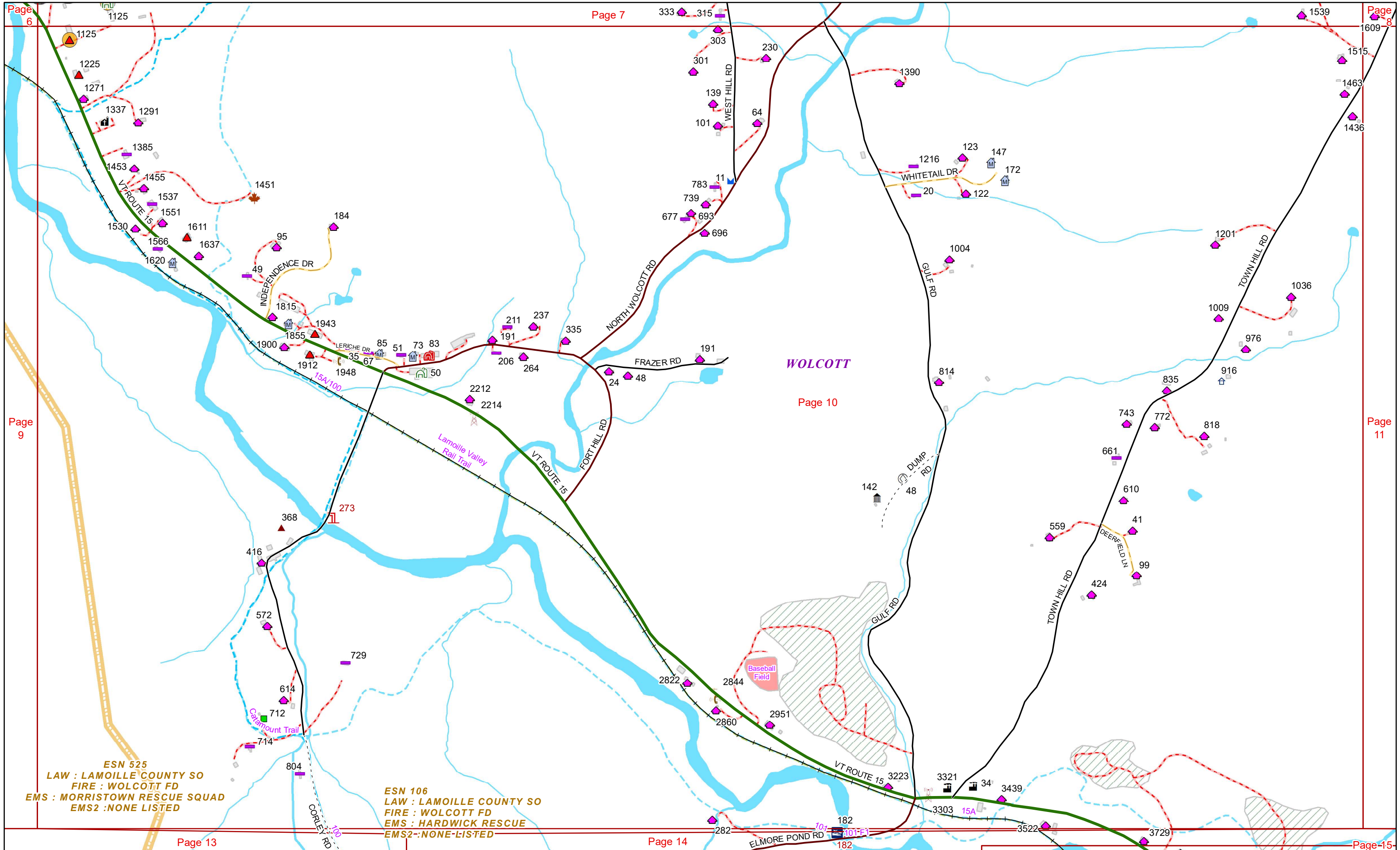


**WOLCOTT**

**ESN 106**  
**LAW : LAMOILLE COUNTY SO**  
**FIRE : WOLCOTT FD**  
**EMS : HARDWICK RESCUE**  
**EMS2 : NONE LISTED**



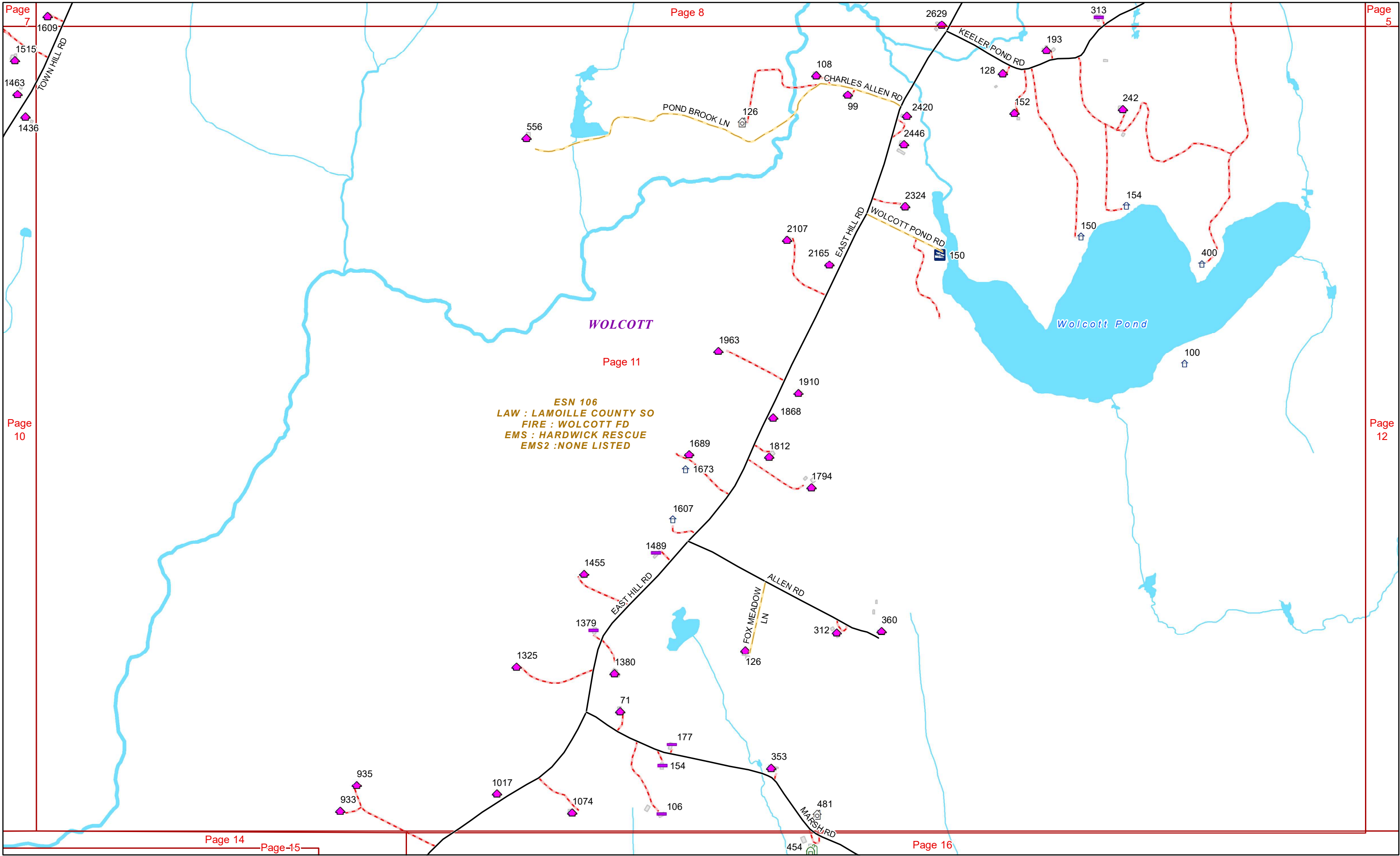




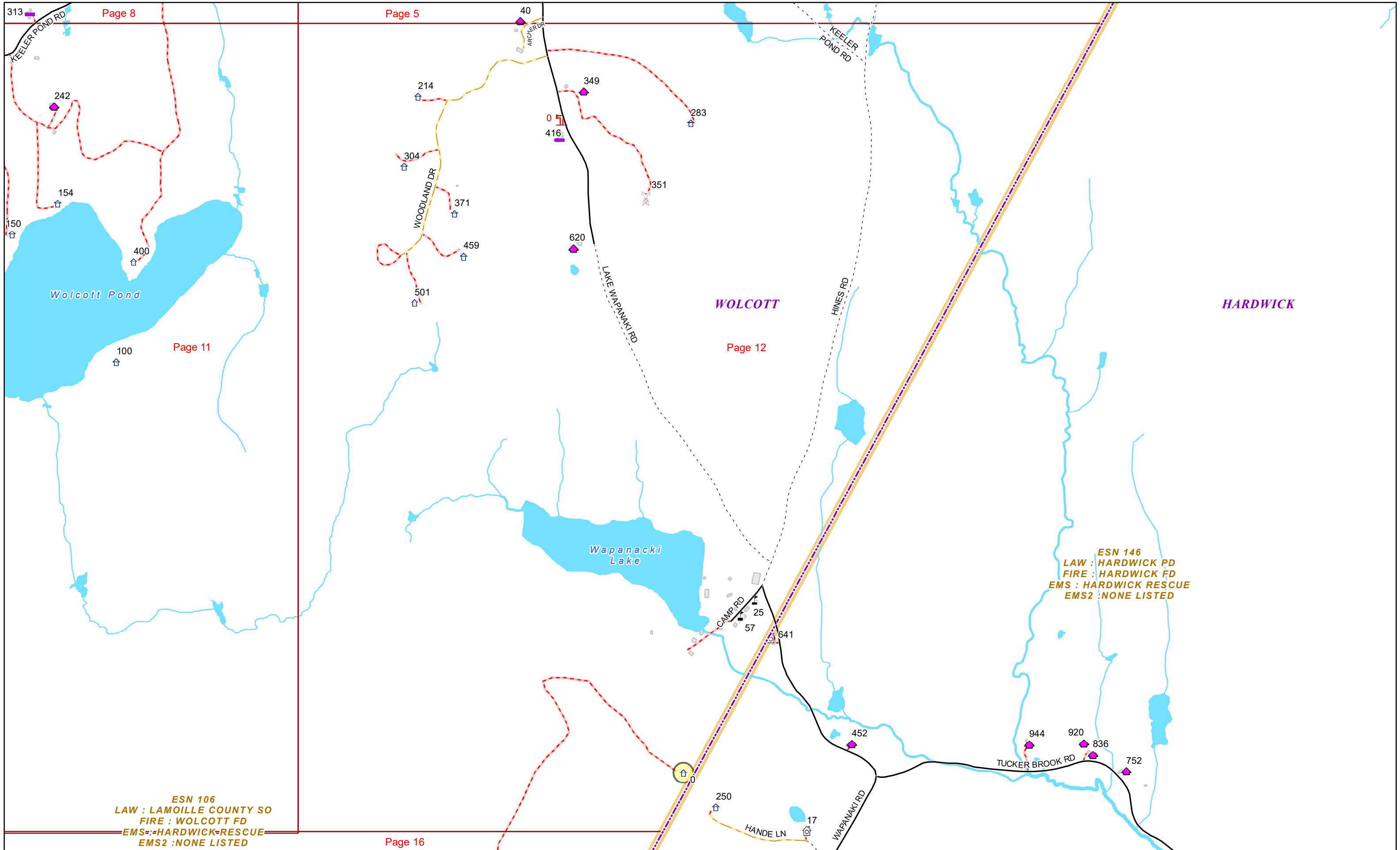
ESN 525  
LAW : LAMOILLE COUNTY SO  
FIRE : WOLCOTT FD  
EMS : MORRISTOWN RESCUE SQUAD  
EMS2 : NONE LISTED

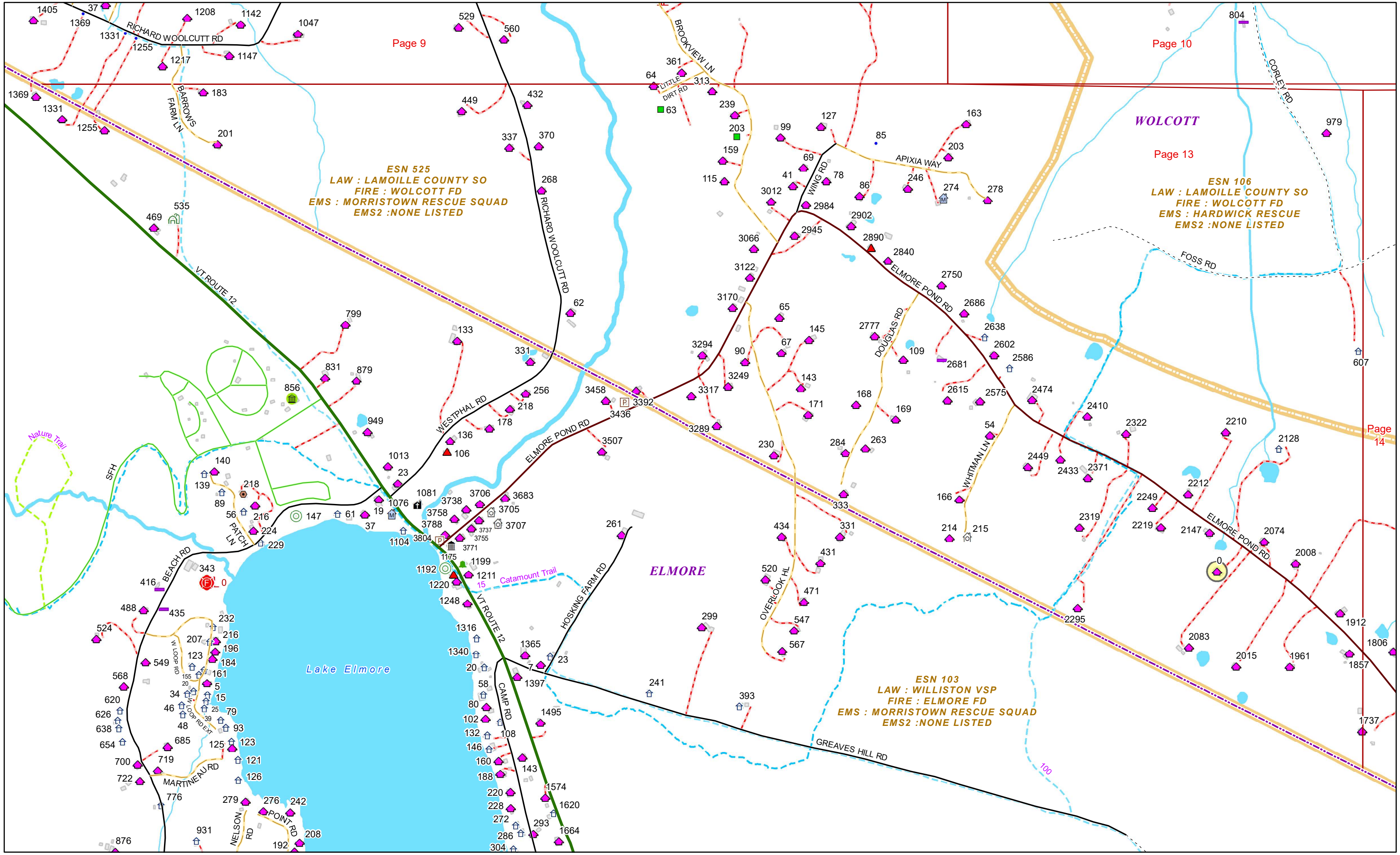
ESN 106  
LAW : LAMOILLE COUNTY SO  
FIRE : WOLCOTT FD  
EMS : HARDWICK RESCUE  
EMS2 : NONE LISTED











Page 9

Page 10

Page 13

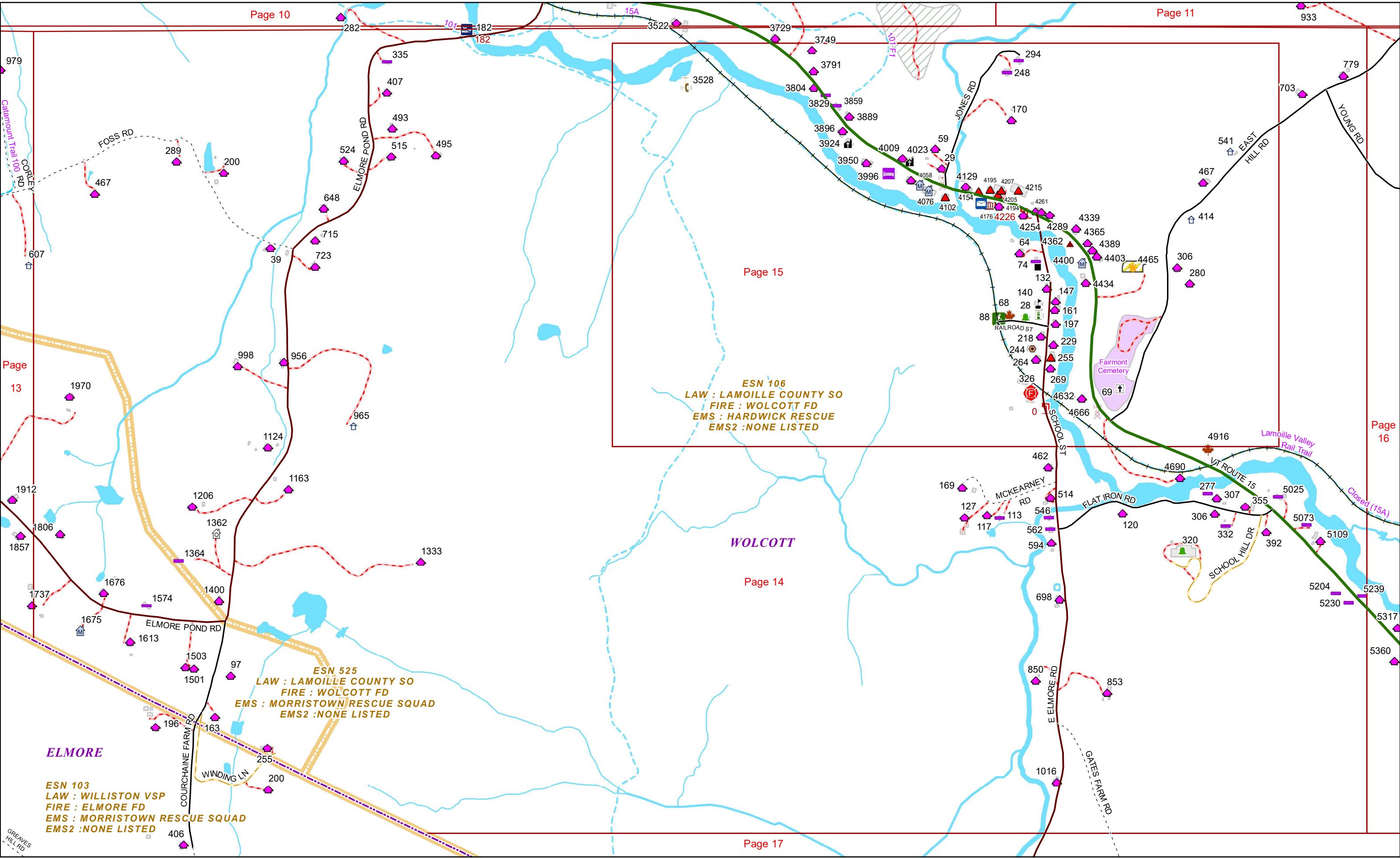
Page 14

**ESN 525**  
LAW : LAMOILLE COUNTY SO  
FIRE : WOLCOTT FD  
EMS : MORRISTOWN RESCUE SQUAD  
EMS2 : NONE LISTED

**ESN 106**  
LAW : LAMOILLE COUNTY SO  
FIRE : WOLCOTT FD  
EMS : HARDWICK RESCUE  
EMS2 : NONE LISTED

**ESN 103**  
LAW : WILLISTON VSP  
FIRE : ELMORE FD  
EMS : MORRISTOWN RESCUE SQUAD  
EMS2 : NONE LISTED



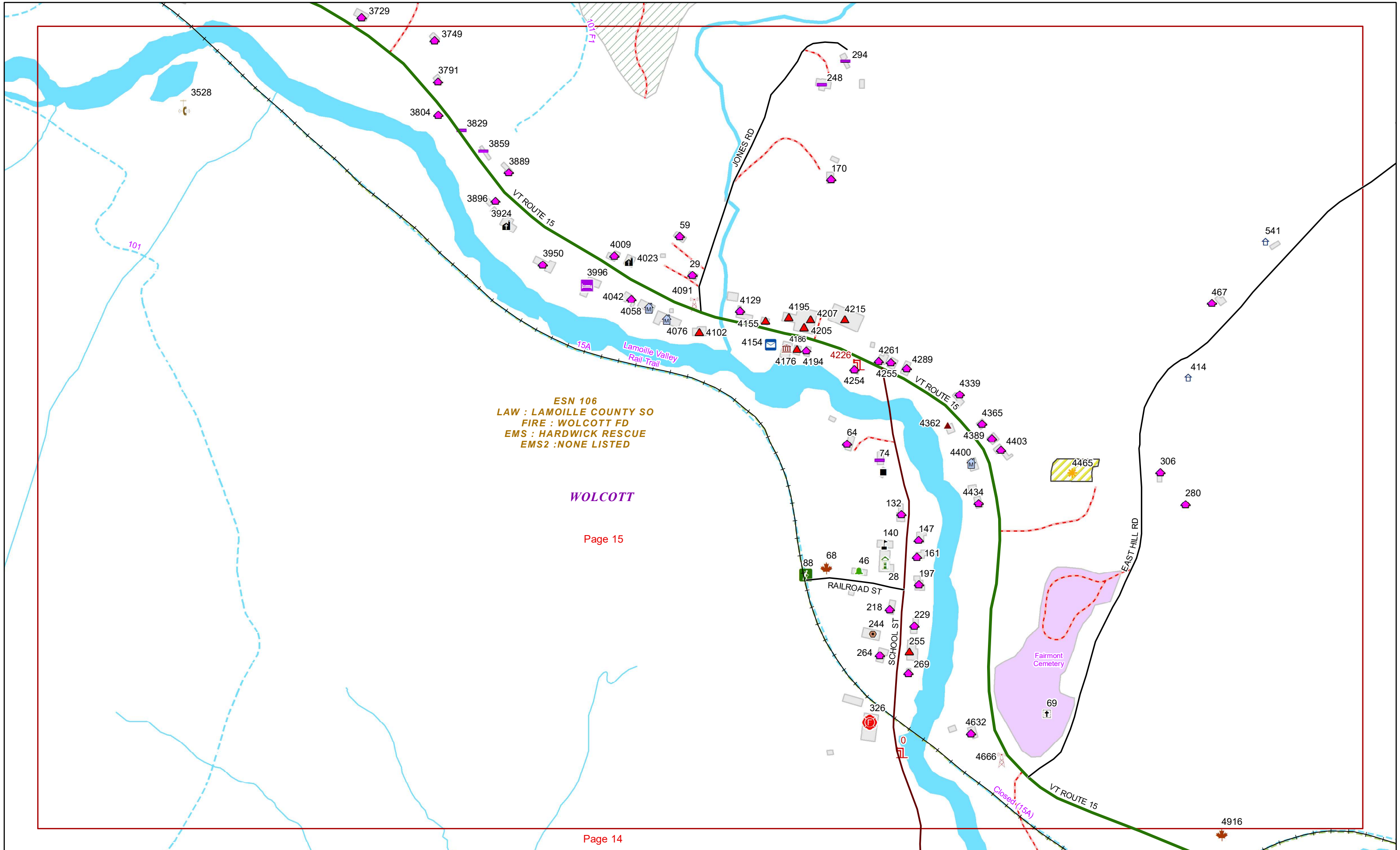


ESN 106  
LAW : LAMOILLE COUNTY SO  
FIRE : WOLCOTT FD  
EMS : HARDWICK RESCUE  
EMS2 : NONE LISTED

ESN 525  
LAW : LAMOILLE COUNTY SO  
FIRE : WOLCOTT FD  
EMS : MORRISTOWN RESCUE SQUAD  
EMS2 : NONE LISTED

ESN 103  
LAW : WILLISTON VSP  
FIRE : ELMORE FD  
EMS : MORRISTOWN RESCUE SQUAD  
EMS2 : NONE LISTED





ESN 106  
LAW : LAMOILLE COUNTY SO  
FIRE : WOLCOTT FD  
EMS : HARDWICK RESCUE  
EMS2 : NONE LISTED

WOLCOTT

Page 15

Page 14



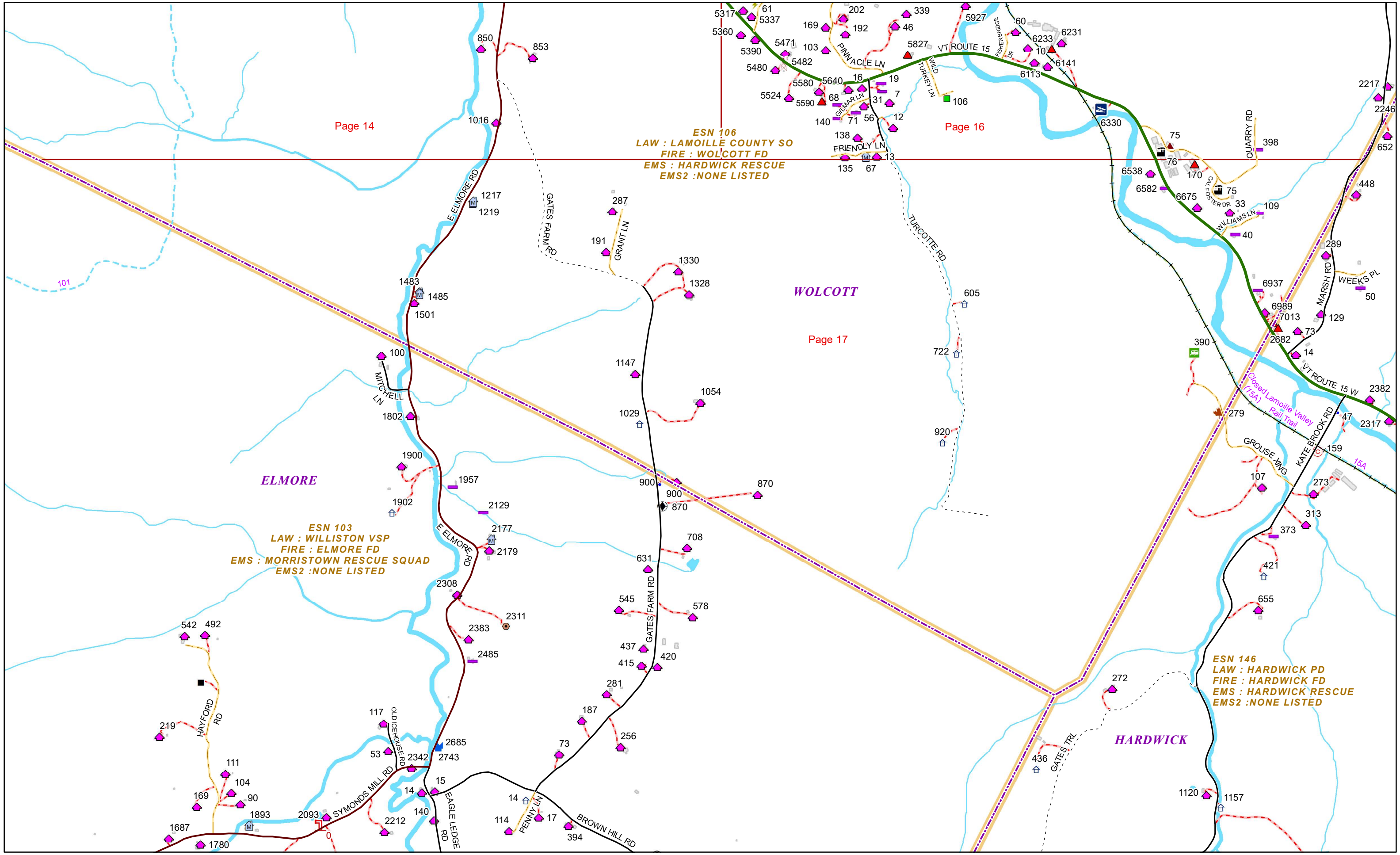
**ESN 106**  
**LAW : LAMOILLE COUNTY SO**  
**FIRE : WOLCOTT FD**  
**EMS : HARDWICK RESCUE**  
**EMS2 : NONE LISTED**

**WOLCOTT**

**HARDWICK**

**ESN 146**  
**LAW : HARDWICK PD**  
**FIRE : HARDWICK FD**  
**EMS : HARDWICK RESCUE**  
**EMS2 : NONE LISTED**





Page 14

Page 16

WOLCOTT

Page 17

ELMORE

HARDWICK

ESN 106  
LAW : LAMOILLE COUNTY SO  
FIRE : WOLCOTT FD  
EMS : HARDWICK RESCUE  
EMS2 : NONE LISTED

ESN 103  
LAW : WILLISTON VSP  
FIRE : ELMORE FD  
EMS : MORRISTOWN RESCUE SQUAD  
EMS2 : NONE LISTED

ESN 146  
LAW : HARDWICK PD  
FIRE : HARDWICK FD  
EMS : HARDWICK RESCUE  
EMS2 : NONE LISTED

