


# VERMONT E9-1-1 MapBook

## Richford

### E9-1-1 MapBook with GIS Data

Use constraints: The 9-1-1 related data layers (Esites, Landmarks, Roads, Driveways, Footprints, Atlas Sheets, ESZ, etc.) were developed and designed for Enhanced 9-1-1 purposes only. The user should understand that the nature of the Enhanced 9-1-1 data layers means they are never complete. **Each municipal government is responsible for maintenance of the E9-1-1 database.** Other data (non-E9-1-1 related) used in the Vermont E9-1-1 MapBook is acquired from the Vermont Center for Geographic Information (VCGI) ([vcgi.vermont.gov](http://vcgi.vermont.gov)) and local Regional Planning Commissions.

**Disclaimer:**  
This Vermont E9-1-1 MapBook and GIS data is for general reference only. Data layers that appear on the map may or may not be accurate, current or otherwise reliable. The E9-1-1 Board and the State of Vermont make no representations of any kind, including but not limited to the warranties of merchantability or fitness for a particular use, not are any such warranties to be implied with respect to the GIS data and MapBook.

**For Questions/Updates:**  
Contact VT Enhanced 9-1-1 Board:  
Phone: 802-828-4911  
Email: [e911.info@vermont.gov](mailto:e911.info@vermont.gov)  
Website: [e911.vermont.gov](http://e911.vermont.gov)



























**8/19/2022**



























































# Legend





























## ESITES




























### SITETYPE

-  \*\*COMMERCIAL
-  \*\*CULTURAL
-  \*\*EDUCATIONAL
-  \*\*GOVERNMENT
-  \*\*INDUSTRIAL
-  \*\*OTHER COMMERCIAL
-  \*\*PUBLIC GATHERING
-  \*\*UTILITY
-  ABANDONED
-  ACCESS POINT
-  ACCESSORY BARN
-  ACCESSORY BUILDING
-  AIR SUPPORT / MAINTENANCE FACILITY
-  AIR TRAFFIC CONTROL CENTER / COMMAND CENTER
-  AIRPORT TERMINAL
-  AMBULANCE SERVICE
-  AUDITORIUM / CONCERT HALL / THEATER / OPERA HOUSE
-  BANK
-  BOAT RAMP / DOCK
-  BORDER CROSSING
-  BORDER PATROL
-  BREWERY
-  BUS STATION / DISPATCH FACILITY
-  CAMP
-  CAMPGROUND
-  CEMETERY

-  CITY / TOWN HALL
-  COAST GUARD
-  COLLEGE / UNIVERSITY
-  COMMERCIAL CONSTRUCTION SERVICE
-  COMMERCIAL FARM
-  COMMERCIAL GARAGE
-  COMMERCIAL W/RESIDENCE
-  COMMUNICATION BOX
-  COMMUNICATION TOWER
-  COMMUNITY / RECREATION FACILITY
-  CONDOMINIUM
-  COURT HOUSE
-  CUSTOMS SERVICE
-  DAY CARE FACILITY
-  DEVELOPMENT SITE
-  EBS TOWER
-  EMERGENCY PHONE / CALLBOX
-  FAIR / EXHIBITION/ RODEO GROUNDS
-  FERRY TERMINAL / DISPATCH FACILITY
-  FIRE STATION
-  FISH FARM / HATCHERY
-  FITNESS FACILITY
-  FOOD DISTRIBUTION CENTER
-  GAS STATION
-  GATED W/BUILDING
-  GATED W/O BUILDING
-  GOLF COURSE
-  GRAVEL PIT / QUARRY / MINE

-  GREENHOUSE / NURSERY
-  GROCERY STORE
-  HARBOR / MARINA
-  HAZARDOUS MATERIALS FACILITY
-  HAZARDOUS STORAGE FACILITY
-  HEALTH CLINIC
-  HELIPAD / HELIPORT / HELISPOT
-  HISTORIC SITE / POINT OF INTEREST
-  HOSPITAL / MEDICAL CENTER
-  HOUSE OF WORSHIP
-  HYDROELECTRIC FACILITY
-  ICE ARENA
-  INSTITUTIONAL RESIDENCE / DORM / BARRACKS
-  LANDFILL
-  LAW ENFORCEMENT
-  LIBRARY
-  LODGING B&B / HOTEL / MOTEL / INN
-  LOOKOUT TOWER
-  LUMBER MILL / SAW MILL
-  MANUFACTURING FACILITY
-  MOBILE HOME
-  MORGUE
-  MULTI-FAMILY DWELLING
-  MUSEUM
-  NATIONAL GUARD /
-  NUCLEAR FACILITY
-  NURSING HOME / LONG TERM CARE
-  OFFICE BUILDING




















-  OIL / GAS FACILITY
-  OTHER
-  OTHER RESIDENTIAL
-  OUTPATIENT CLINIC
-  PARK AND RIDE / COMMUTER
-  PHARMACY
-  PICNIC AREA
-  POST OFFICE
-  PRISON / CORRECTIONAL FACILITY
-  PRIVATE AND EXPRESS SHIPPING FACILITY
-  PSAP
-  PUBLIC BEACH
-  PUBLIC TELEPHONE
-  PUBLIC WATER SUPPLY INTAKE
-  PUBLIC WATER SUPPLY WELL
-  PUMP STATION
-  RACE TRACK / DRAGSTRIP
-  RAILROAD STATION
-  RESIDENTIAL FARM
-  REST STOP / ROADSIDE PARK
-  RESTAURANT
-  RETAIL FACILITY
-  RV HOOKUP
-  SCHOOL K / 12
-  SEASONAL HOME
-  SHOOTING RANGE
-  SINGLE FAMILY DWELLING
-  SKI AREA / ALPINE

-  SOLAR FACILITY
-  SPORTS ARENA /
-  STATE CAPITOL
-  STATE GARAGE
-  STATE GOVERNMENT FACILITY
-  STATE PARK
-  STORAGE UNITS
-  SUBSTATION
-  SUGARHOUSE
-  TEMPORARY STRUCTURE
-  TOWN GARAGE
-  TOWN OFFICE
-  TRAILHEAD
-  TRANSFER STATION
-  UNKNOWN
-  US FOREST FACILITY
-  US GOVERNMENT FACILITY
-  UTILITY POLE W/PHONE
-  VETERINARY HOSPITAL / CLINIC
-  VISITOR / INFORMATION CENTER
-  WAREHOUSE
-  WASTE / BIOMASS FACILITY
-  WASTEWATER TREATMENT PLANT
-  WATER TANK
-  WATER TOWER
-  WIND FACILITY / WIND TOWER
-  YOUTH CAMP







# Legend

## Roads

-  Interstate Highway
-  US Highway
-  State Highway
-  Town Highway Class 1
-  Town Highway Class 2
-  Town Highway Class 3
-  Town Highway Class 4
-  Private
-  Driveway
-  Discontinued Road
-  Legal Trail
-  Ferry
-  Military - no public access
-  National Forest Highway
-  State Forest Highway
-  Proposed
-  Rivers
-  Driveways
-  Railroad

## Hydrants

-  Drafting Site
-  Dry Hydrant
-  Municipal Hydrant
-  Pressurized Hydrant

## Townline





## Emergency Service Zones



## FootPrints

-  Airport
-  Solar Field
-  Alpine Trail Easiest
-  Alpine Trail Intermediate
-  Alpine Trail Advanced
-  Alpine Trail Expert
-  Alpine Glade Marked
-  Alpine Glade Not Marked
-  Building
-  Farm
-  Golf Course
-  Quarry
-  Park
-  Shopping Center
-  Stadium/Arena
-  Other

## Addressing Error

-  Orange - Duplicated Addressed Building
-  Yellow - Unnumbered Building

**Named Roads**

**-- A --**

	Community	Low	High	Pages
ACADEMY LN	RICHFORD	1	49	8
ALL SAINTS CEMETERY RD	RICHFORD	1	40	9

**-- B --**

BEAR RUN RD	RICHFORD	1	5	20
BELL RD	JAY	7	890	3
BELL RD	RICHFORD	1	6	3
BENSON RD	RICHFORD	1	175	16
BERRY RD	RICHFORD	1577	2280	1
BERRY RD	BERKSHIRE	1069	1573	1
BLACK FALLS RD	MONTGOMERY	3503	4214	21
BLACK FALLS RD	RICHFORD	4215	5030	21
BORDER DR	RICHFORD	1	88	1
BORDER RD	BERKSHIRE	37	252	1
BORDER RD	RICHFORD	1	36	1
BRIDGMAN RD	RICHFORD	1	32	16,19
BROOK ST	RICHFORD	1	114	13
BROOK ST	RICHFORD	115	261	12,13
BROOK ST	RICHFORD	262	1507	13,16

**-- C --**

CENTER ST	RICHFORD	1	130	10
CHERRY AVE	RICHFORD	1	357	20
CHURCH ST	RICHFORD	1	56	8
COMBS RD	RICHFORD	374	386	19
COMBS RD	RICHFORD	1	333	20
COMBS RD	RICHFORD	334	373	19,20
COONS RD	RICHFORD	1	576	12
CORLISS HTS	RICHFORD	1	6	8
CORLISS RD	RICHFORD	1	3176	2,3,4
CORLISS RD	RICHFORD	3177	3418	4
COUNTRY DR	RICHFORD	1	172	1
COY RD	RICHFORD	1	181	19,20

**-- D --**

DAVIS RD	RICHFORD	1	76	5
DEWEY ST	RICHFORD	1	132	7
DIGGERS LN	RICHFORD	1	30	7
DREW RD	RICHFORD	1	212	1
DUNHAM RD	RICHFORD	1	400	18,20
DUNHAM RD	RICHFORD	401	664	18
DUNLAVEY AVE	RICHFORD	1	131	7

**-- E --**

E RICHFORD SLIDE RD	JAY	575	579	3
E RICHFORD SLIDE RD	JAY	581	611	3
E RICHFORD SLIDE RD	RICHFORD	0	580	3
E RICHFORD SLIDE RD	RICHFORD	0	612	3
E RICHFORD SLIDE RD	RICHFORD	1	100	4
E RICHFORD SLIDE RD	RICHFORD	101	116	3,4
E RICHFORD SLIDE RD	RICHFORD	116	574	3
EASTERN AVE	RICHFORD	235	861	9
EASTERN AVE	RICHFORD	1	68	8
EASTERN AVE	RICHFORD	69	234	6,8,9,10
ELEMENTARY SCHOOL RD	RICHFORD	1	3	9
ELM AVE	RICHFORD	1	38	7,8
ELM AVE	RICHFORD	39	66	7
ELM ST	RICHFORD	1	86	7
EMCH RD	RICHFORD	1	126	3

**-- F --**

FARRAR ST	RICHFORD	1	52	10
FROST RIDGE RD	RICHFORD	1	351	5,12
FULLER BRIDGE RD	MONTGOMERY	228	1779	20

**-- G --**

GENDRON RD	RICHFORD	1	156	16
GEORGE GODIN RD	RICHFORD	1	16	12
GLENN SUTTON RD	RICHFORD	201	212	3
GLENN SUTTON RD	RICHFORD	1	200	2,3,13
GLENN SUTTON RD	RICHFORD	213	306	3,4
GLENN SUTTON RD	RICHFORD	307	366	4
GOLF COURSE RD	RICHFORD	495	510	2
GOLF COURSE RD	RICHFORD	1	18	6
GOLF COURSE RD	RICHFORD	19	134	2,6

GOLF COURSE RD	RICHFORD	135	494	2
GREEN AVE	RICHFORD	1	82	6,7
GRIERSON RD	RICHFORD	1	82	15,16
GUILMETTE RD	RICHFORD	1	380	15

**-- H --**

HAGGERTY RD	RICHFORD	1	7	13
HAMILTON PL	RICHFORD	1	40	7,8
HAMILTON PL	RICHFORD	41	70	7
HAMILTON PLACE EXT	RICHFORD	1	168	7
HARDWOOD HILL RD	BERKSHIRE	1	356	15
HARDWOOD HILL RD	RICHFORD	1	200	15
HARDWOOD HILL RD	RICHFORD	201	509	5,11,15
HARLEM ST	RICHFORD	1	44	10
HIGHLAND AVE	RICHFORD	1	50	10
HIGHLAND AVE	RICHFORD	51	166	10,11
HILLSIDE TER	RICHFORD	1	36	6
HILLSIDE TER	RICHFORD	37	45	6
HOME ST	RICHFORD	1	26	10,11

**-- I --**

INTERVALE AVE	RICHFORD	1	150	8
---------------	----------	---	-----	---

**-- J --**

JAY RD	RICHFORD	607	684	13
JAY RD	RICHFORD	685	896	3,13
JAY RD	RICHFORD	897	990	3
JAY RD	RICHFORD	1	22	11
JAY RD	RICHFORD	23	326	9,11,12
JAY RD	RICHFORD	327	582	12,13
JAY RD	RICHFORD	583	606	13
JAY RD	RICHFORD	991	1456	9,13,14
JOHNSON RD	RICHFORD	111	127	3
JOHNSON RD	RICHFORD	0	110	3

**-- K --**

KINGS CT	RICHFORD	1	26	6
----------	----------	---	----	---

**-- L --**



	Community	Low	High	Pages
LEGGETT DR	RICHFORD	1	247	13
LIBERTY ST	RICHFORD	1	74	10
LIBERTY ST EXT	RICHFORD	1	26	10,11
LUCAS RD	RICHFORD	1	40	4
<b>-- M --</b>				
MAGOON RD	RICHFORD	1	383	5
MAIN ST	RICHFORD	1	154	8
MAPLE ST	RICHFORD	1	28	9,10
MARVIN RD	BERKSHIRE	223	1565	5
MARVIN RD	RICHFORD	1	222	5
MCALLISTER RD	RICHFORD	554	697	16
MCALLISTER RD	RICHFORD	1	354	12,15
MCALLISTER RD	RICHFORD	355	553	12,16
MEMORIAL DR	RICHFORD	1	8	5,15
MOUNTAIN VIEW RD	RICHFORD	1	60	1
MULLEN AVE	RICHFORD	1	8	6,7
<b>-- N --</b>				
N BRANCH RD	RICHFORD	787	859	5
N BRANCH RD	RICHFORD	860	1029	1,5,6
NICKSON RD	RICHFORD	1	150	3
NORTH AVE	RICHFORD	1	66	7,8
NORTH AVE	RICHFORD	67	96	7
NOYES ST	RICHFORD	1	102	10,11
NOYES ST	RICHFORD	103	136	11
<b>-- O --</b>				
OLD FARMHOUSE DR	RICHFORD	1	333	3
<b>-- P --</b>				
PATTEE RD	RICHFORD	1	365	15
PFISTER RD	RICHFORD	1	32	20
PINE HAVEN ESTATE A	RICHFORD	1	77	10
PINE HAVEN ESTATE B	RICHFORD	1	42	11
PINE HAVEN ESTATE C	RICHFORD	1	53	11
PINNACLE MDWS	RICHFORD	1	2	5
PINNACLE RD	RICHFORD	1	260	1

	Community	Low	High	Pages
PINNACLE RD	RICHFORD	261	300	1,6
PLAYGROUND RD	RICHFORD	1	64	8
PLAYGROUND RD	RICHFORD	65	114	6,8
POWELL ST	RICHFORD	1	104	8
PRIVE HILL RD	ENOSBURGH	1	141	18
PRIVE HILL RD	RICHFORD	1	254	18,20
PRIVE HILL RD	RICHFORD	255	330	20
PROVINCE ST	RICHFORD	1	30	8
PROVINCE ST	RICHFORD	31	74	7,8
PROVINCE ST	RICHFORD	75	156	7
PROVINCE ST	RICHFORD	157	238	6,7
PROVINCE ST	RICHFORD	239	274	6
PROVINCE ST	RICHFORD	275	324	2,6
PROVINCE ST	RICHFORD	325	720	1,2
<b>-- Q --</b>				
QUAKER ST	RICHFORD	1	18	1,2
QUAKER ST	RICHFORD	19	40	1
<b>-- R --</b>				
RICHARD ST	RICHFORD	1	45	7,8
RICHFORD RD	BERKSHIRE	2925	756	5
RIVER ST	RICHFORD	1	82	8
RIVER ST	RICHFORD	83	178	6,7,8
RIVER ST	RICHFORD	179	240	6
ROADS END	MONTGOMERY	1	189	21
ROADS END	RICHFORD	190	439	21
<b>-- S --</b>				
S MAIN ST	RICHFORD	159	196	6,8,9,10
S MAIN ST	RICHFORD	197	301	10
S MAIN ST	RICHFORD	302	314	9,10
S MAIN ST	RICHFORD	315	328	9
S RICHFORD RD	RICHFORD	377	500	20
S RICHFORD RD	RICHFORD	501	672	19,20
S RICHFORD RD	RICHFORD	673	786	19
S RICHFORD RD	RICHFORD	787	922	16,19
S RICHFORD RD	RICHFORD	923	980	16
S RICHFORD RD	RICHFORD	981	1130	15,16
S RICHFORD RD	RICHFORD	1131	1298	15

	Community	Low	High	Pages
S RICHFORD RD	RICHFORD	1299	1386	12,15
S RICHFORD RD	RICHFORD	1387	1466	5,9,11,
S RICHFORD RD	RICHFORD	1467	1494	11
SAINT ALBANS RD	RICHFORD	3513	557	9
SAINT ALBANS RD	RICHFORD	1567	1692	15
SAINT ALBANS RD	RICHFORD	1693	1750	5,15
SAINT ALBANS RD	RICHFORD	1751	1816	5,9
SANDY HILL DR	RICHFORD	1	30	6
SCHOOL ST	RICHFORD	1	52	8
SEVEN SAPLINGS LN	RICHFORD	1	336	19,20
SEWER PLANT RD	RICHFORD	1	15	9
SHORT ST	RICHFORD	1	12	9,11
SMITH RD	RICHFORD	1	718	13
SMITH RD	RICHFORD	719	932	13,16
SOUTH ST	RICHFORD	1	30	8
STEVENS MILLS SLIDE RD	RICHFORD	1	444	13,17
STEVENS MILLS SLIDE RD	RICHFORD	445	670	13
STEVENS MILLS SLIDE RD	RICHFORD	671	4202	7
SWEAT ST	RICHFORD	1	32	10
<b>-- T --</b>				
THOMAS ST	RICHFORD	1	29	11
THOMAS ST	RICHFORD	30	62	10,11
THOMAS ST	RICHFORD	63	100	10
THOMAS ST EXT	RICHFORD	101	131	10
TOWN HWY 39	RICHFORD	1	84	4
TOWN ST	RICHFORD	1	52	8
TROY ST	RICHFORD	1	24	6,8,9,10
TROY ST	RICHFORD	25	224	10
TROY ST	RICHFORD	225	238	10,11
TROY ST	RICHFORD	239	288	11
<b>-- U --</b>				
UNION ST	RICHFORD	1	40	8
<b>-- V --</b>				
VT ROUTE 105 E	BERKSHIRE	1	548	15
<b>-- W --</b>				

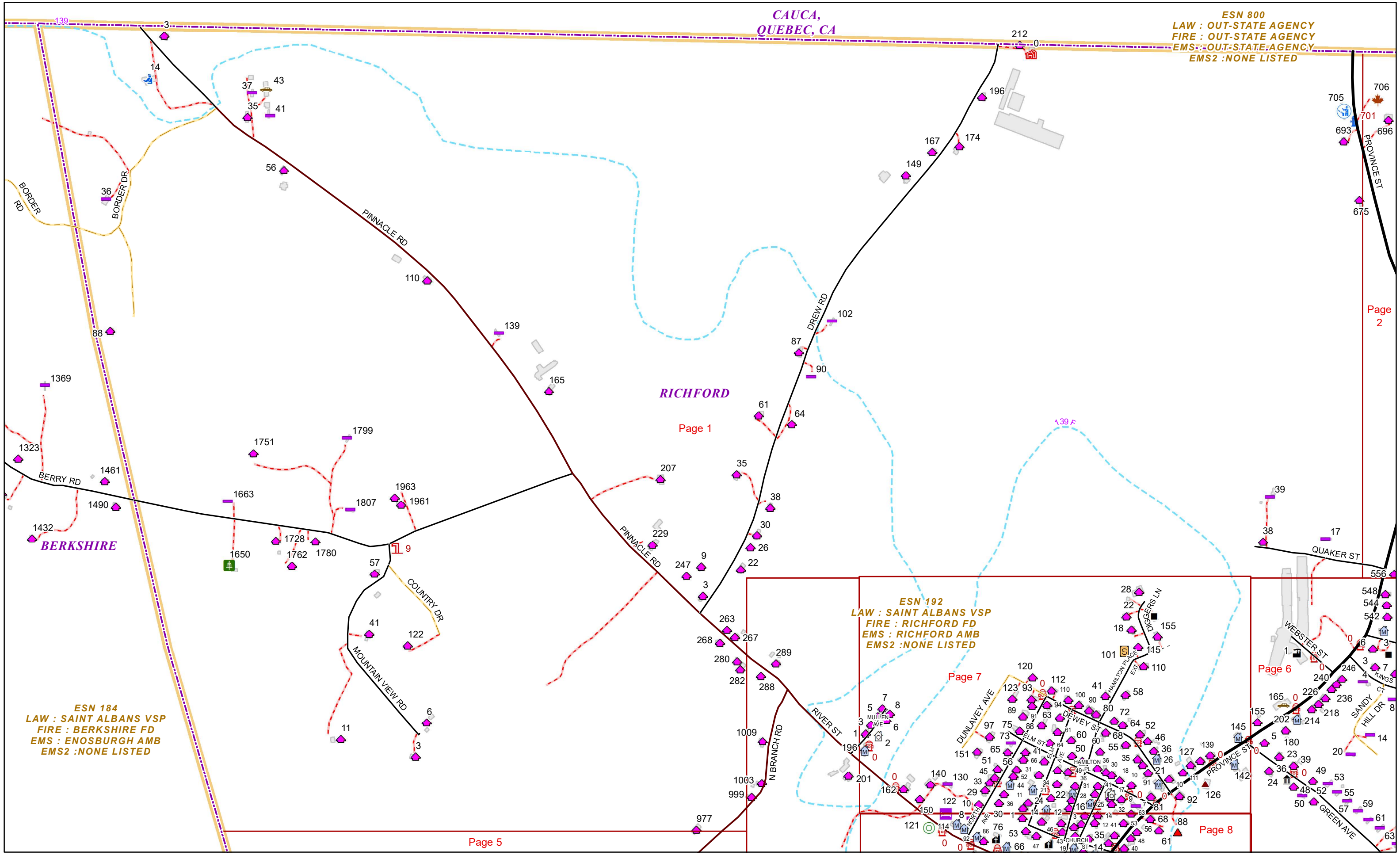
	Community	Low	High	Pages
W JAY RD	JAY	01612		3
W JAY RD	RICHFORD	1299	1611	3
WEBSTER ST	RICHFORD	1	2	6
WIGHTMAN HILL RD	RICHFORD	1	92	20
WIGHTMAN HILL RD	RICHFORD	93	570	15,19,20
WILLOW ST	RICHFORD	1	80	10
WILLOW ST	RICHFORD	81	220	6,8,9,10

Community Low High Pages

Community Low High Pages

CAUCA,  
QUEBEC, CA

ESN 800  
LAW : OUT-STATE AGENCY  
FIRE : OUT-STATE AGENCY  
EMS : OUT-STATE AGENCY  
EMS2 : NONE LISTED



ESN 184  
LAW : SAINT ALBANS VSP  
FIRE : BERKSHIRE FD  
EMS : ENOSBURGH AMB  
EMS2 : NONE LISTED

ESN 192  
LAW : SAINT ALBANS VSP  
FIRE : RICHFORD FD  
EMS : RICHFORD AMB  
EMS2 : NONE LISTED

Page 5

Page 1

Page 7

Page 6

Page 8

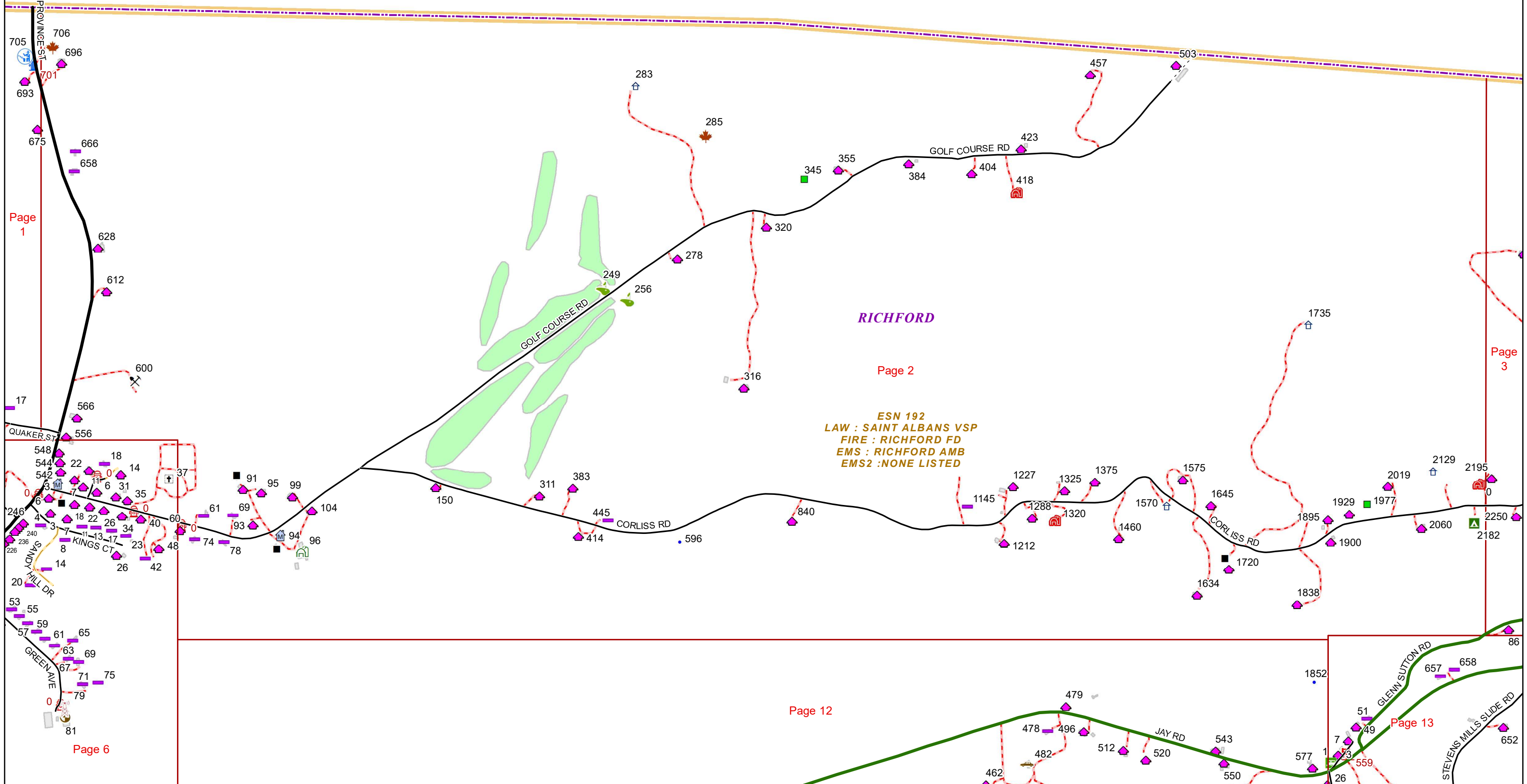
Page 2





CAUCA,  
QUEBEC, CA

ESN 800  
LAW : OUT-STATE AGENCY  
FIRE : OUT-STATE AGENCY  
EMS : OUT-STATE AGENCY  
EMS2 : NONE LISTED



ESN 192  
LAW : SAINT ALBANS VSP  
FIRE : RICHFORD FD  
EMS : RICHFORD AMB  
EMS2 : NONE LISTED

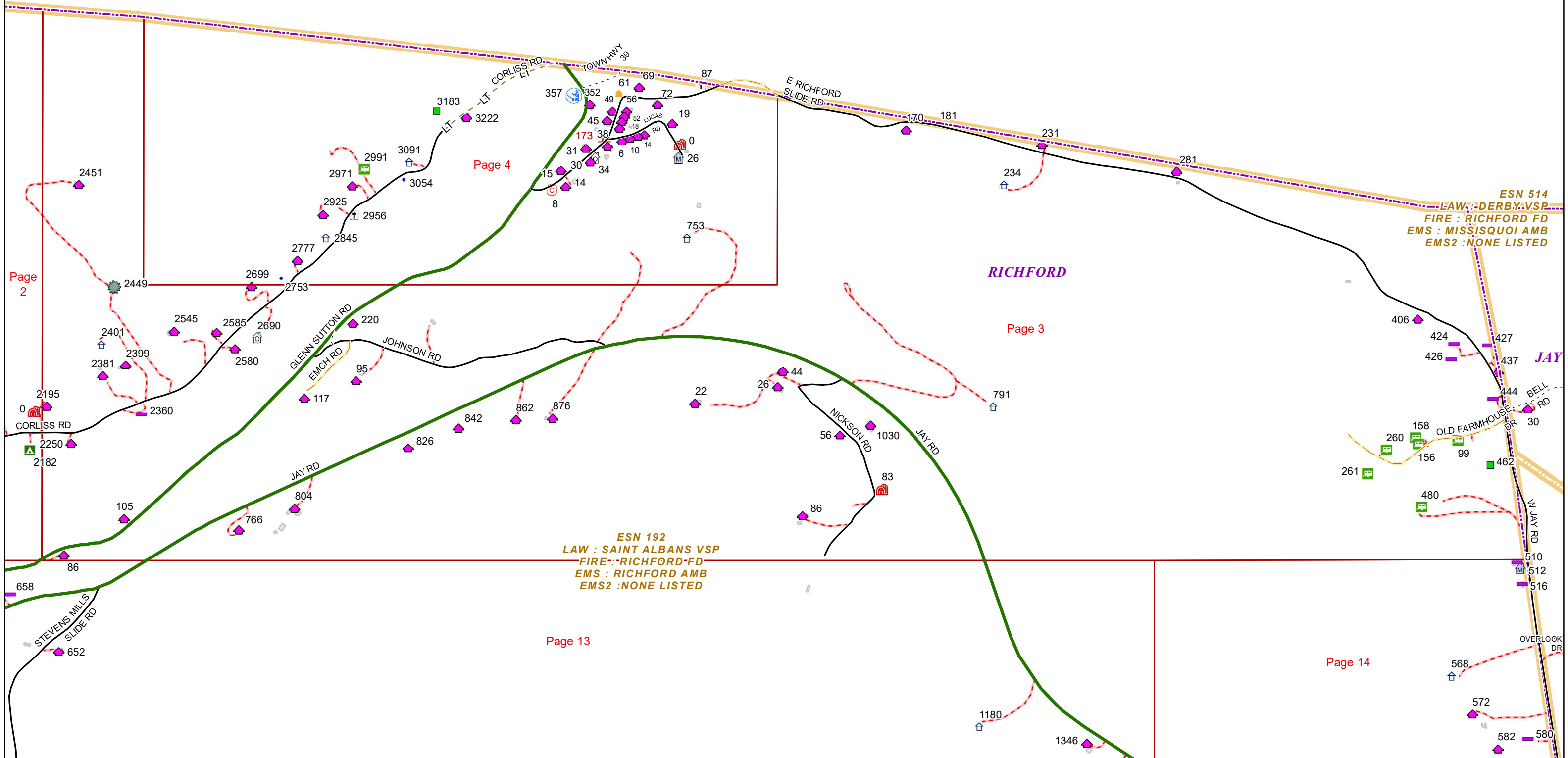


ESN 800  
LAW : OUT-STATE AGENCY  
FIRE : OUT-STATE AGENCY  
EMS : OUT-STATE AGENCY  
EMS2 : NONE LISTED

CAUCA,  
QUEBEC, CA

ESN 514  
LAW : DERBY VSP  
FIRE : RICHFORD FD  
EMS : MISSISQUOI AMB  
EMS2 : NONE LISTED

ESN 192  
LAW : SAINT ALBANS VSP  
FIRE : RICHFORD FD  
EMS : RICHFORD AMB  
EMS2 : NONE LISTED



ESN 800  
LAW : OUT-STATE AGENCY  
FIRE : OUT-STATE AGENCY  
EMS : OUT-STATE AGENCY  
EMS2 : NONE LISTED

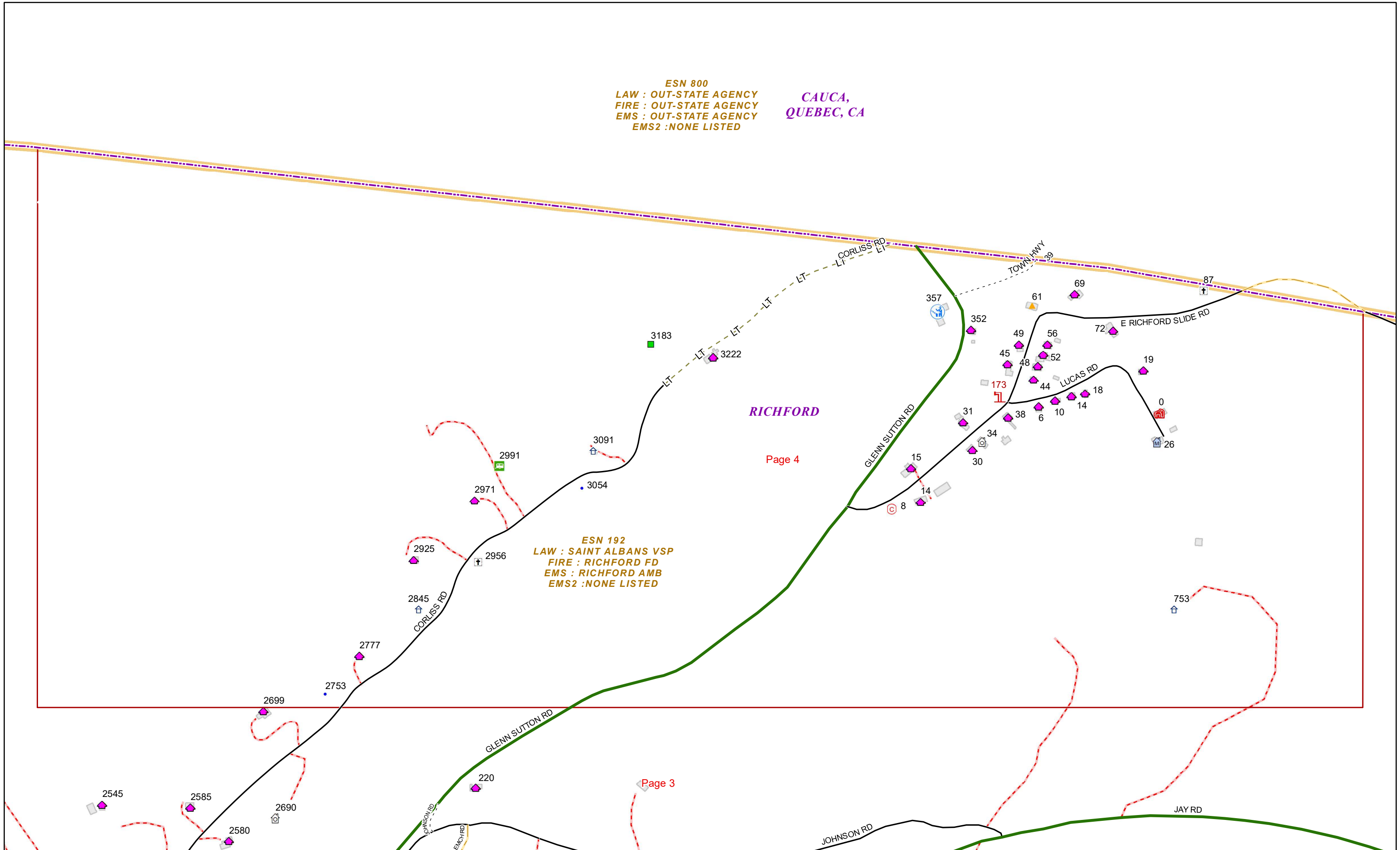
CAUCA,  
QUEBEC, CA

RICHFORD

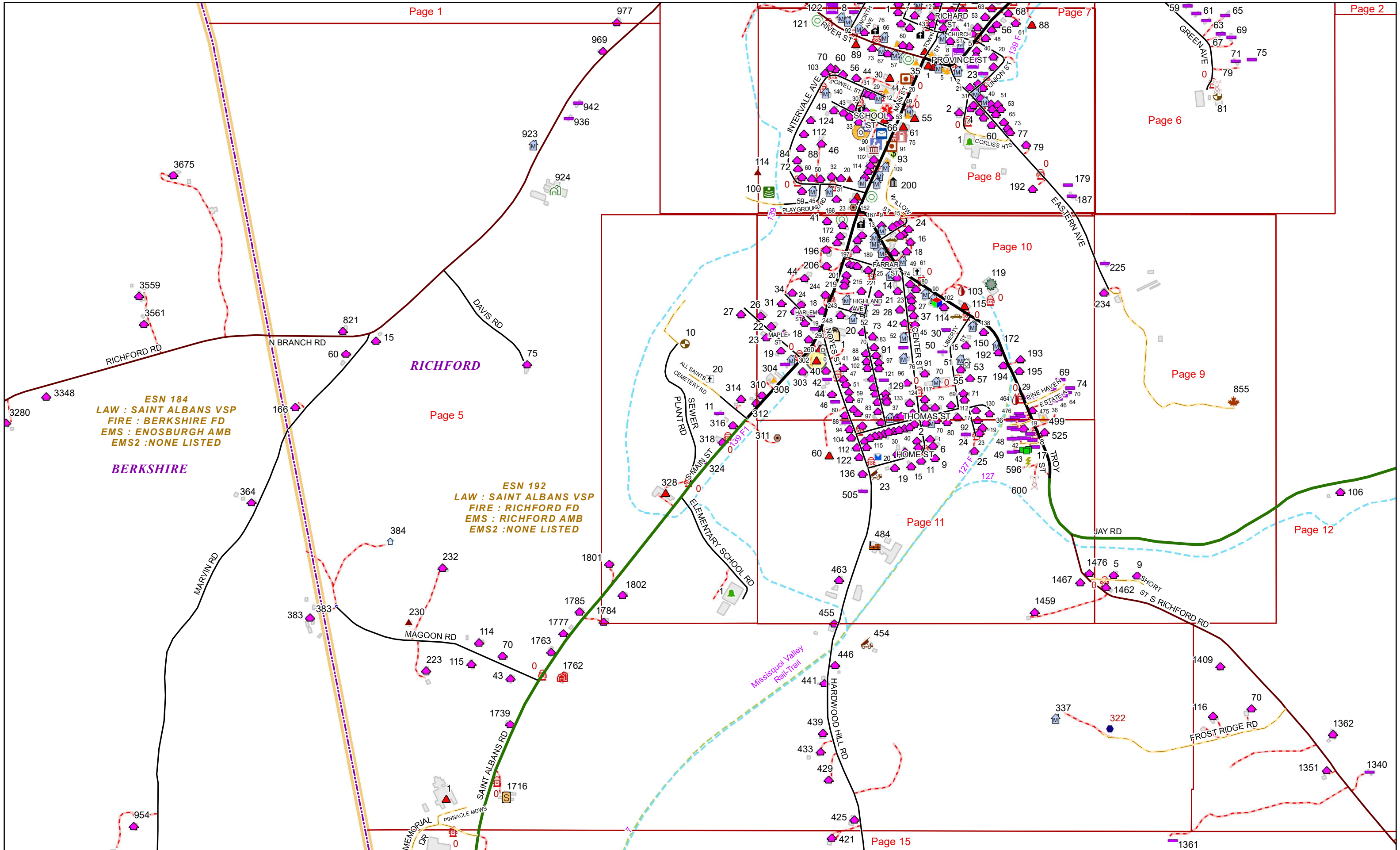
Page 4

ESN 192  
LAW : SAINT ALBANS VSP  
FIRE : RICHFORD FD  
EMS : RICHFORD AMB  
EMS2 : NONE LISTED

Page 3



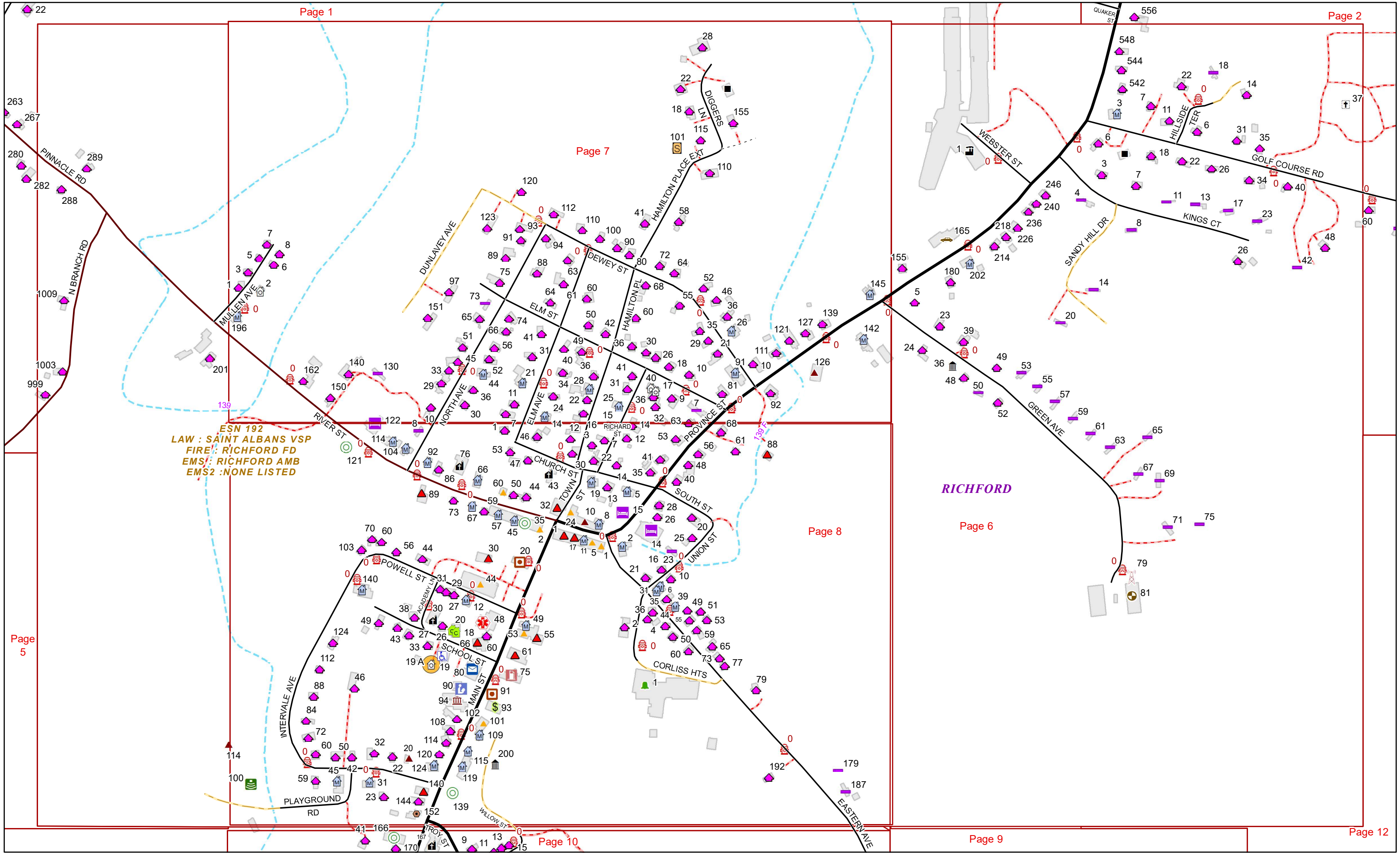




**ESN 184**  
LAW : SAINT ALBANS VSP  
FIRE : BERKSHIRE FD  
EMS : ENOSBURGH AMB  
EMS2 : NONE LISTED

**ESN 192**  
LAW : SAINT ALBANS VSP  
FIRE : RICHFORD FD  
EMS : RICHFORD AMB  
EMS2 : NONE LISTED





**ESN 192**  
**LAW : SAINT ALBANS VSP**  
**FIRE : RICHFORD FD**  
**EMS : RICHFORD AMB**  
**EMS2 : NONE LISTED**

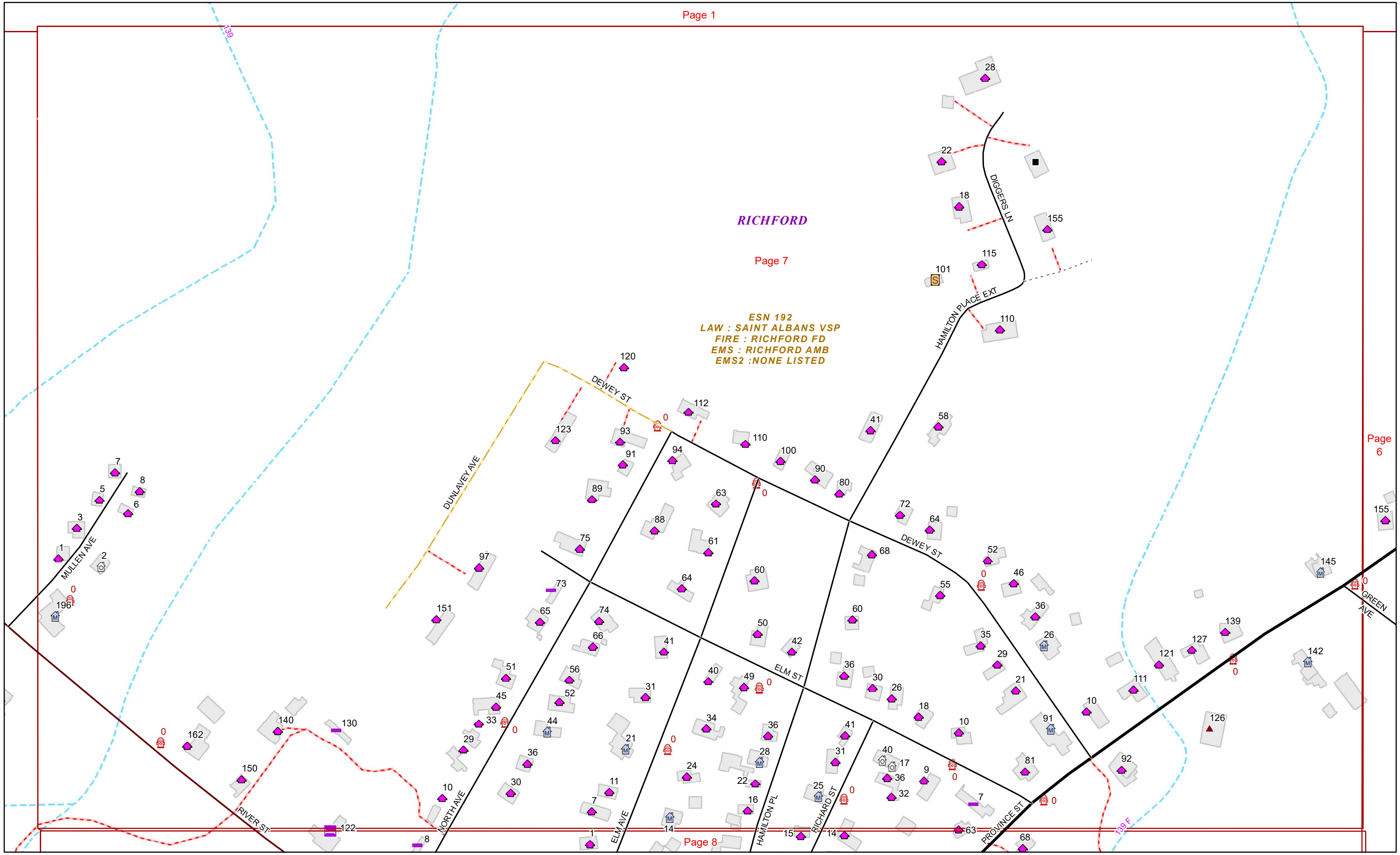
**RICHFORD**



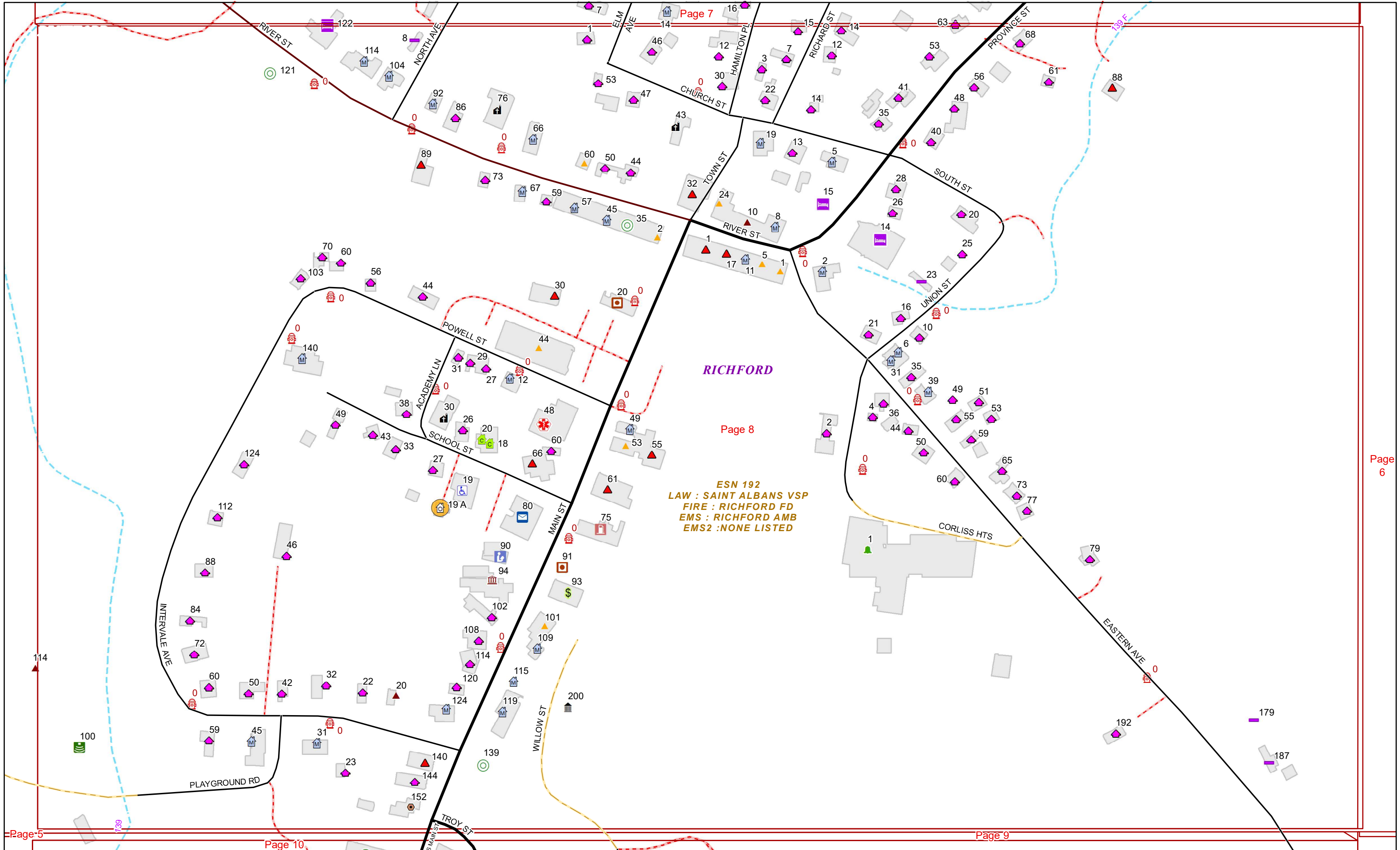


**RICHFORD**

**ESN 192  
LAW : SAINT ALBANS VSP  
FIRE : RICHFORD FD  
EMS : RICHFORD AMB  
EMS2 : NONE LISTED**

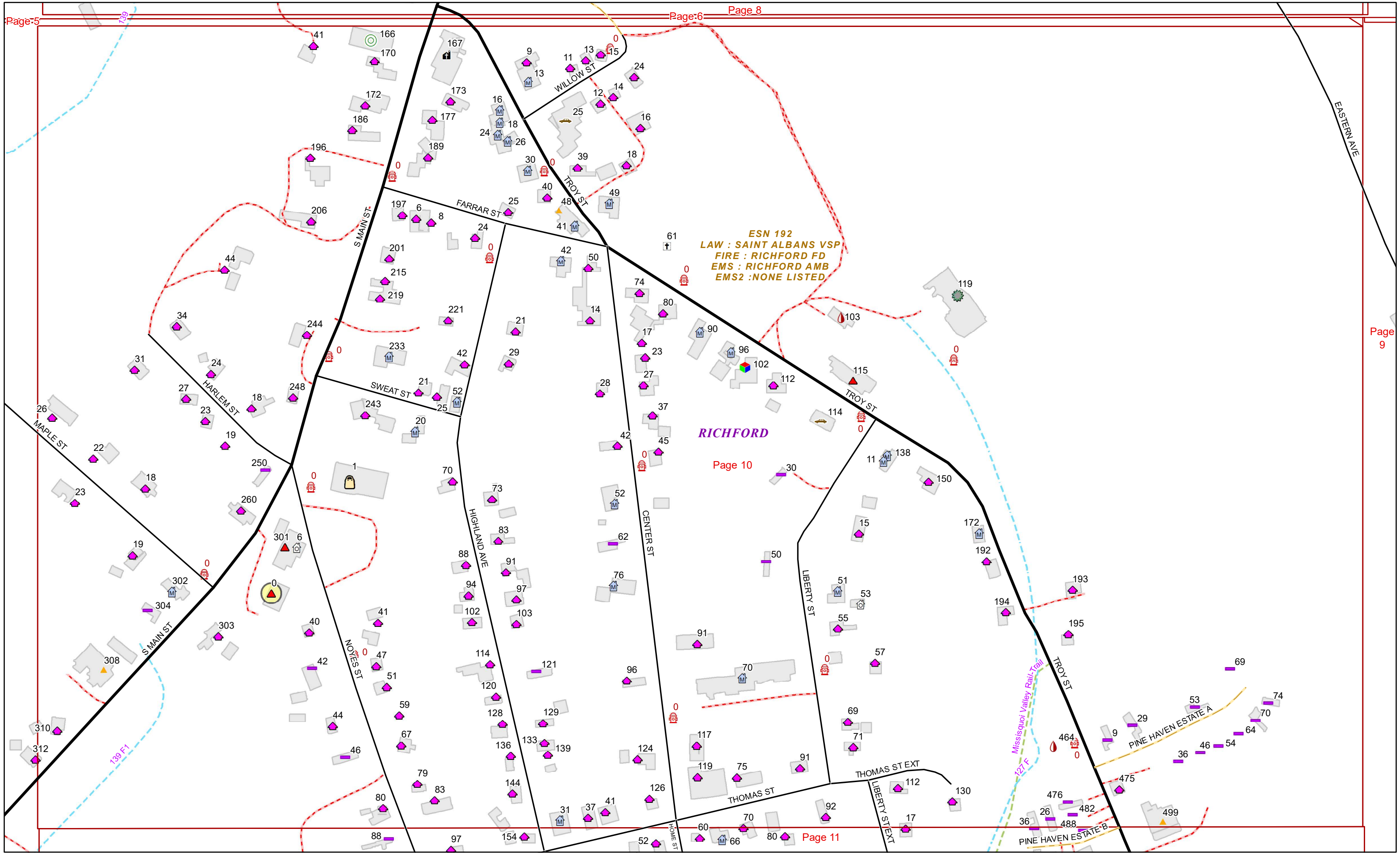




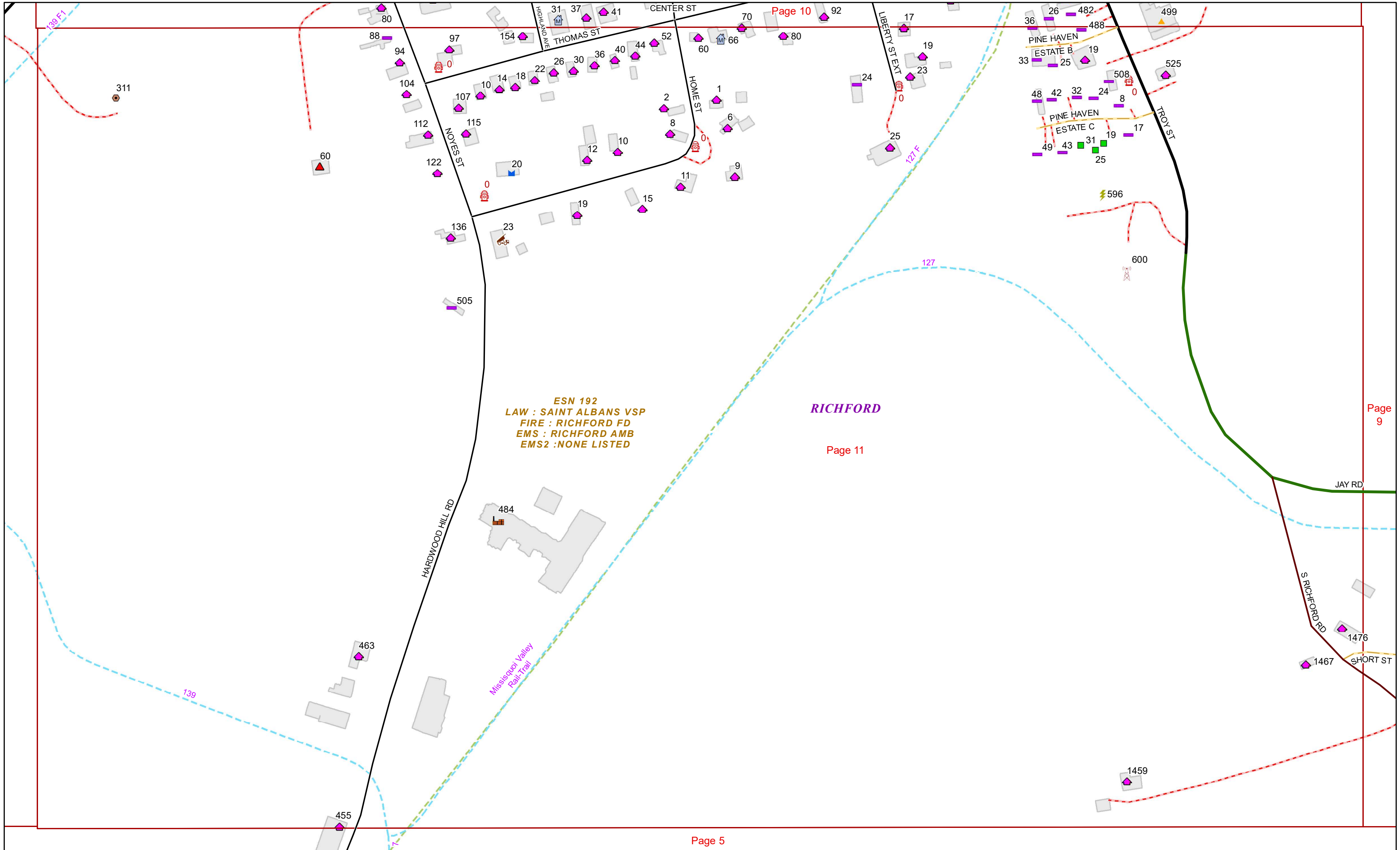






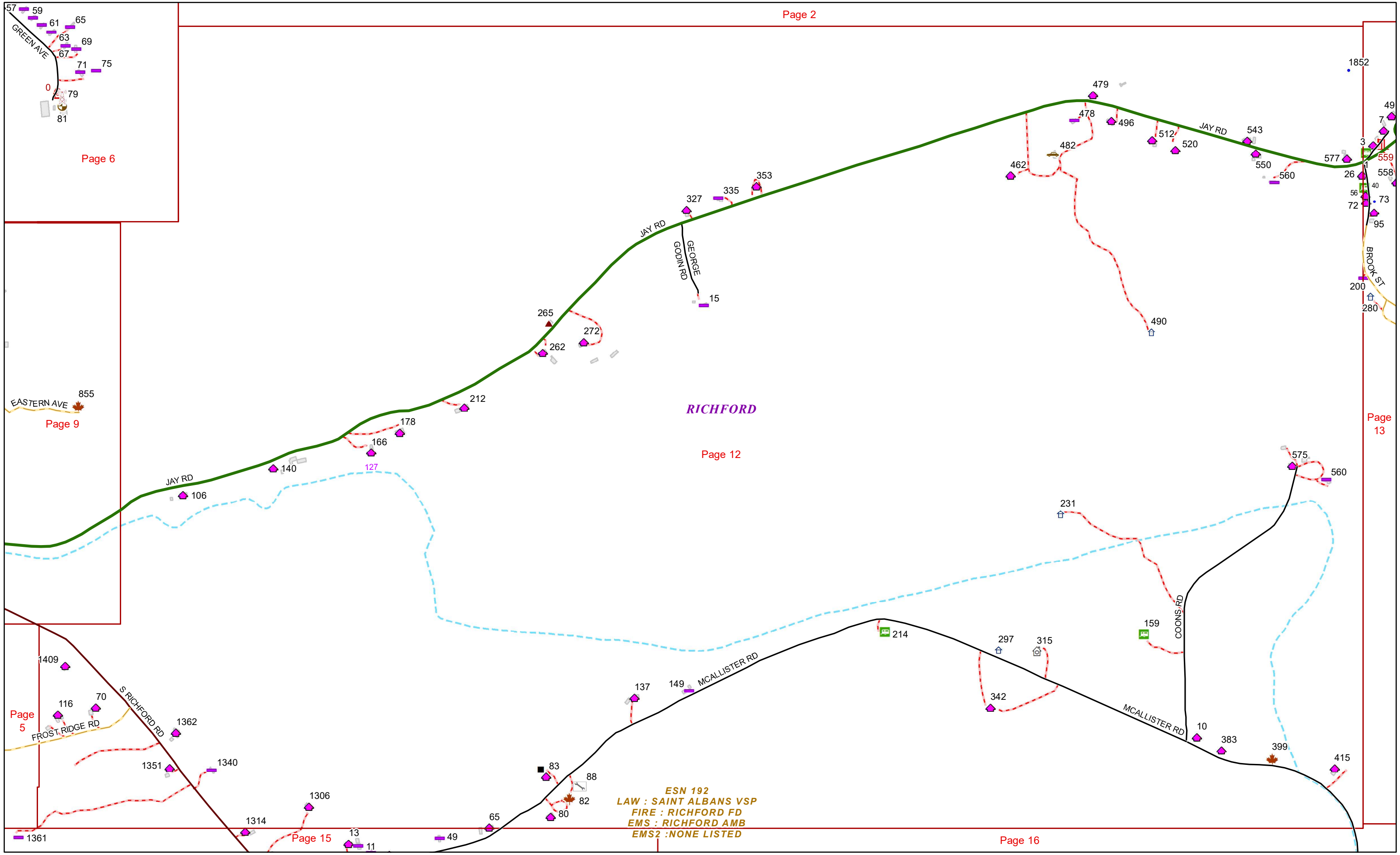


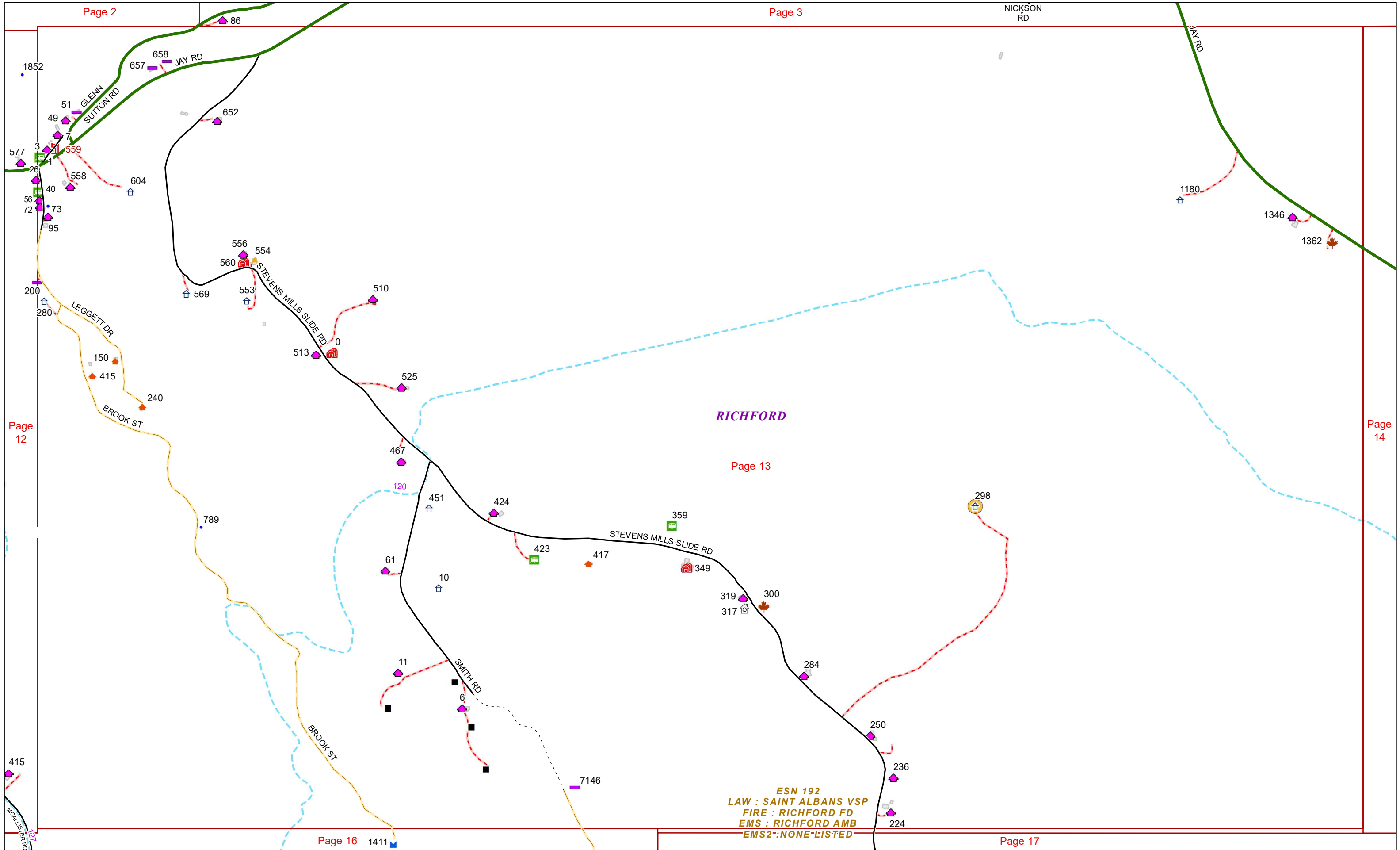




# RICHFORD

ESN 192  
 LAW : SAINT ALBANS VSP  
 FIRE : RICHFORD FD  
 EMS : RICHFORD AMB  
 EMS2 : NONE LISTED



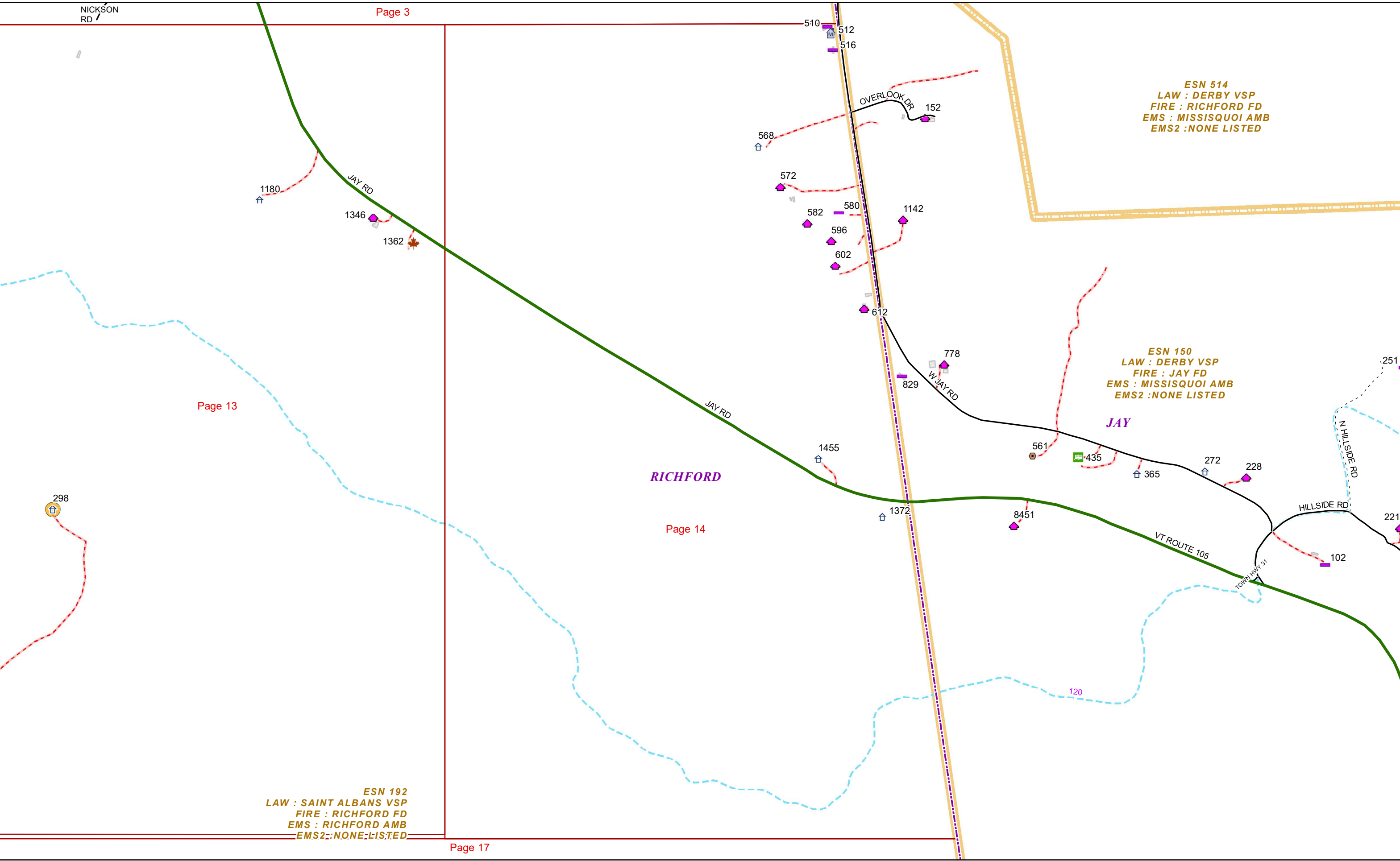


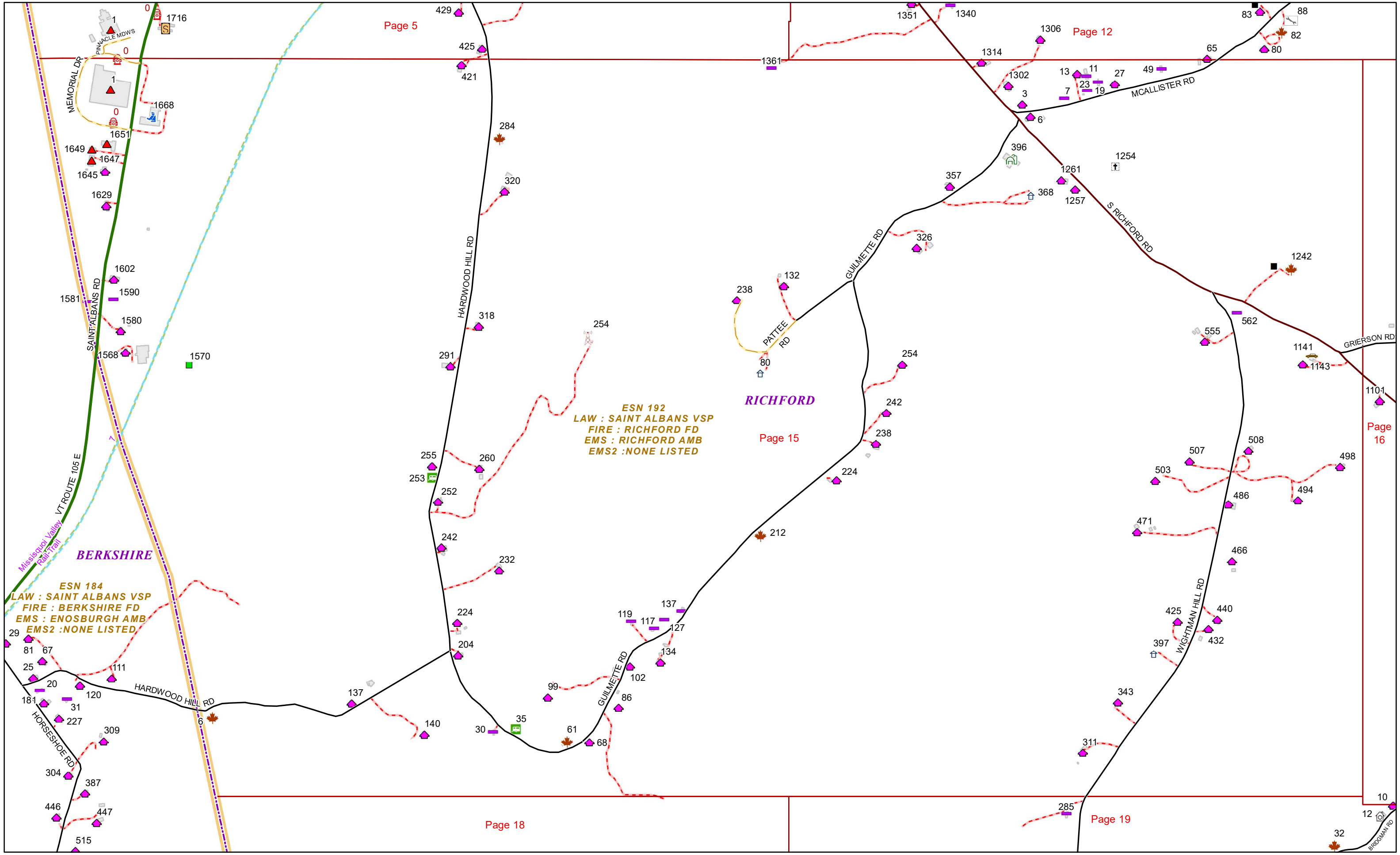
**RICHFORD**

ESN 192  
LAW : SAINT ALBANS VSP  
FIRE : RICHFORD FD  
EMS : RICHFORD AMB  
EMS2 : NONE LISTED









Page 5

Page 12

Page 16

Page 18

Page 19



SMITH RD 4

1164

ESN 192  
LAW : SAINT ALBANS VSP  
FIRE : RICHFORD FD  
EMS : RICHFORD AMB  
EMS2 : NONE LISTED

RICHFORD

498

23  
GRIERSON RD

1101

1083

1050

1046

1044

1036

1030

1037

1001

998

994

27

171

60

75

88

76

BENSON RD

150

GENDRON RD

154

450

MCALLISTER RD

S RICHFORD RD

891

938

930

10 BRIDGMAN RD

12

888



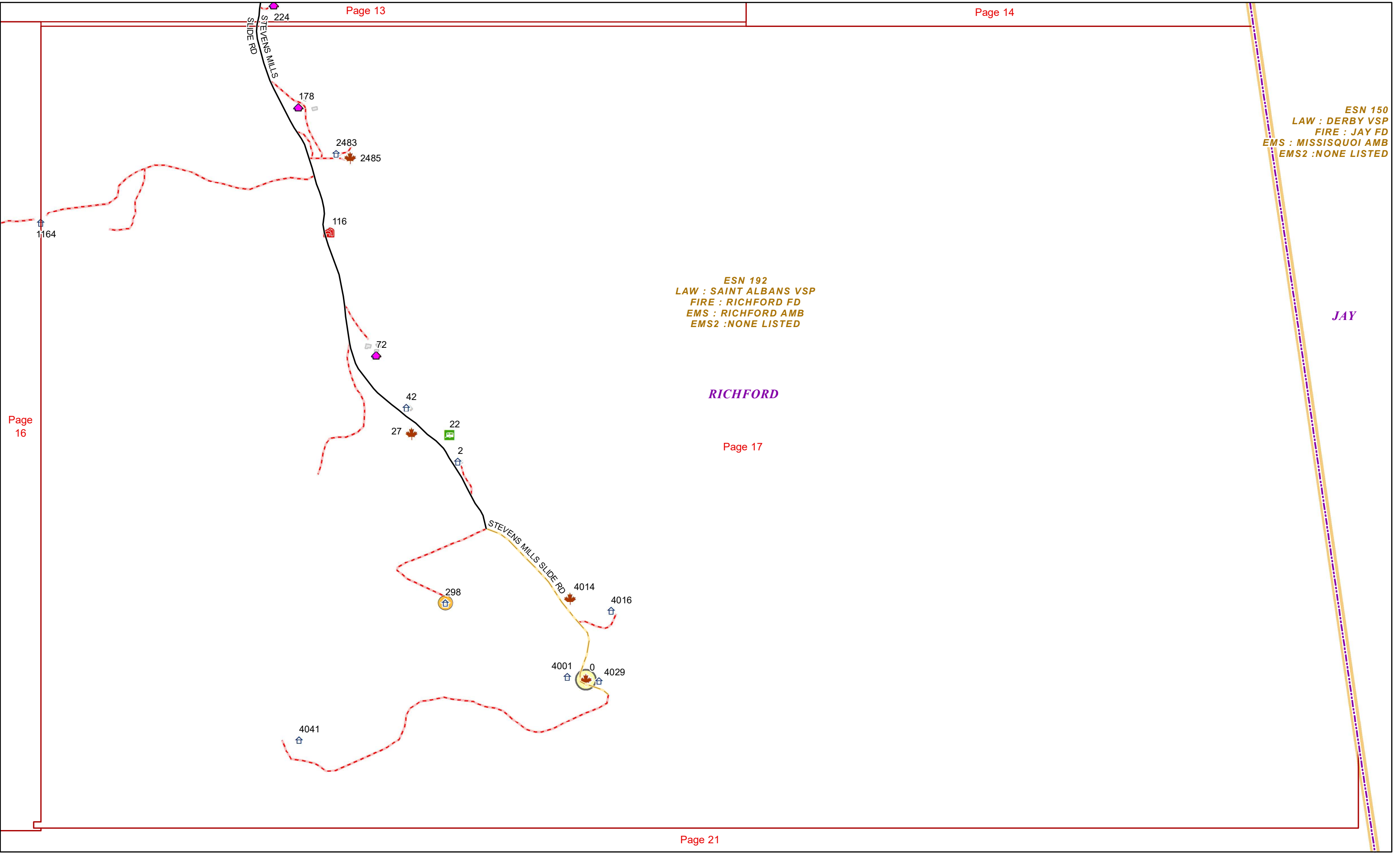


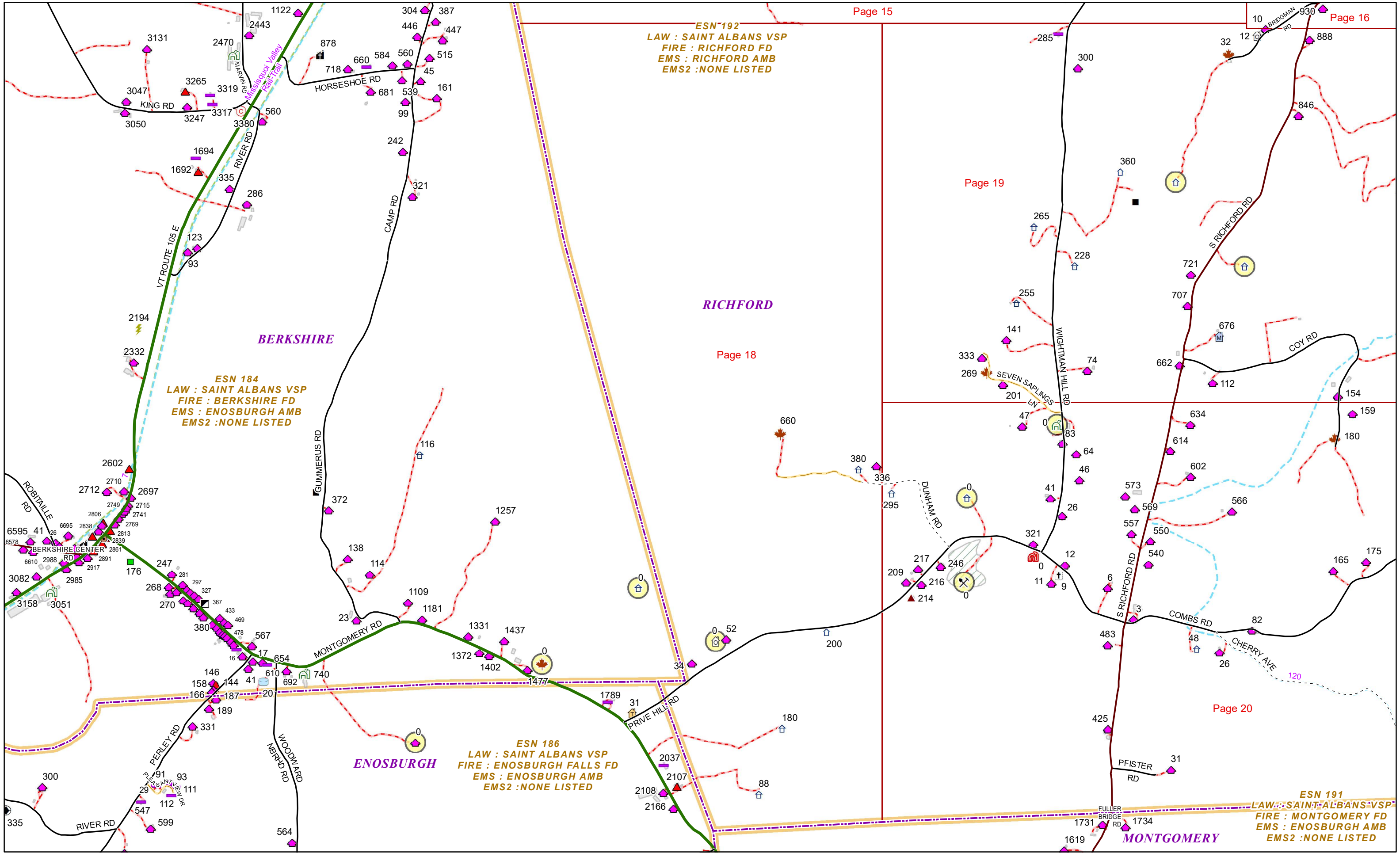
ESN 150  
LAW : DERBY VSP  
FIRE : JAY FD  
EMS : MISSISQUOI AMB  
EMS2 : NONE LISTED

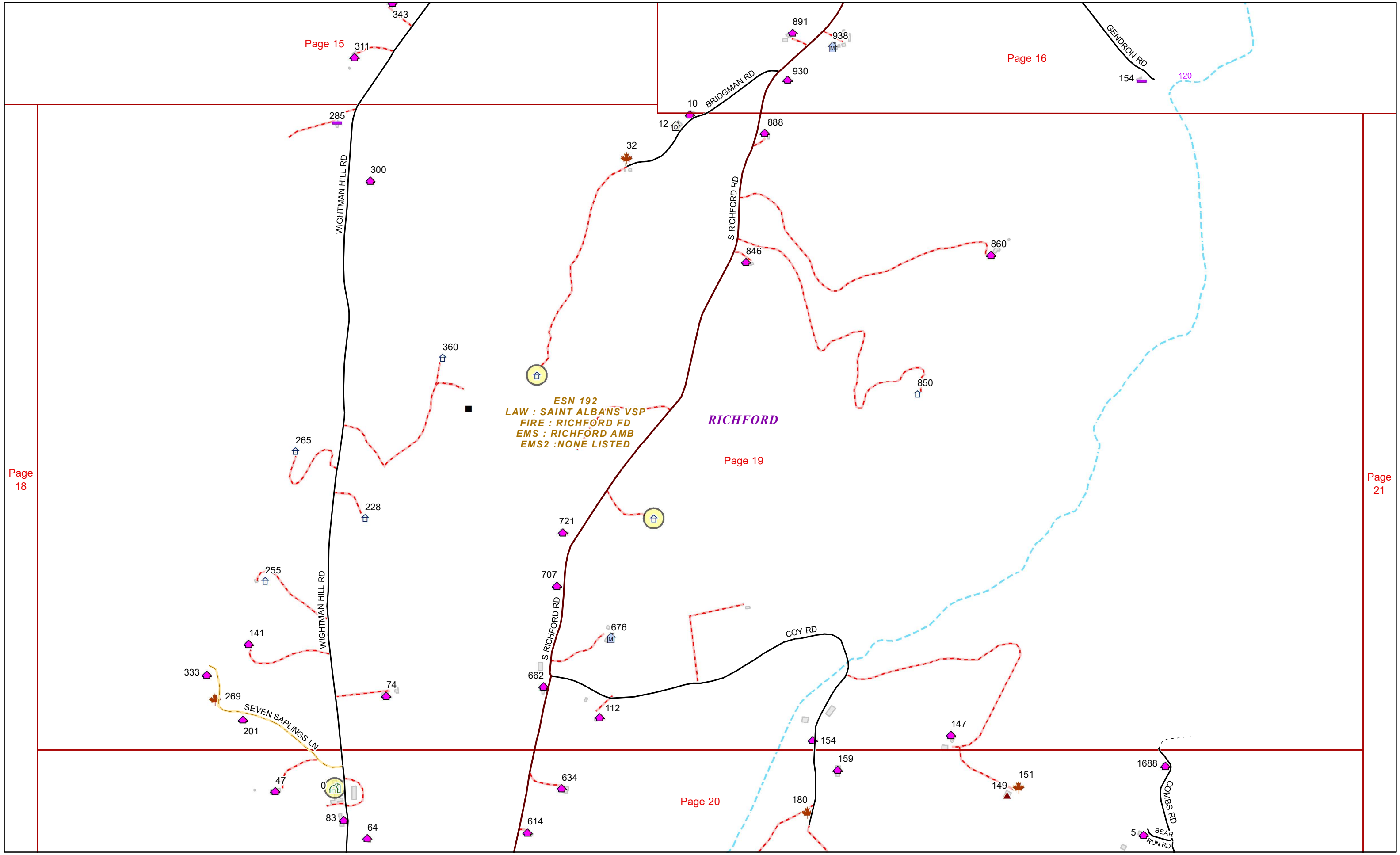
ESN 192  
LAW : SAINT ALBANS VSP  
FIRE : RICHFORD FD  
EMS : RICHFORD AMB  
EMS2 : NONE LISTED

**RICHFORD**

**JAY**





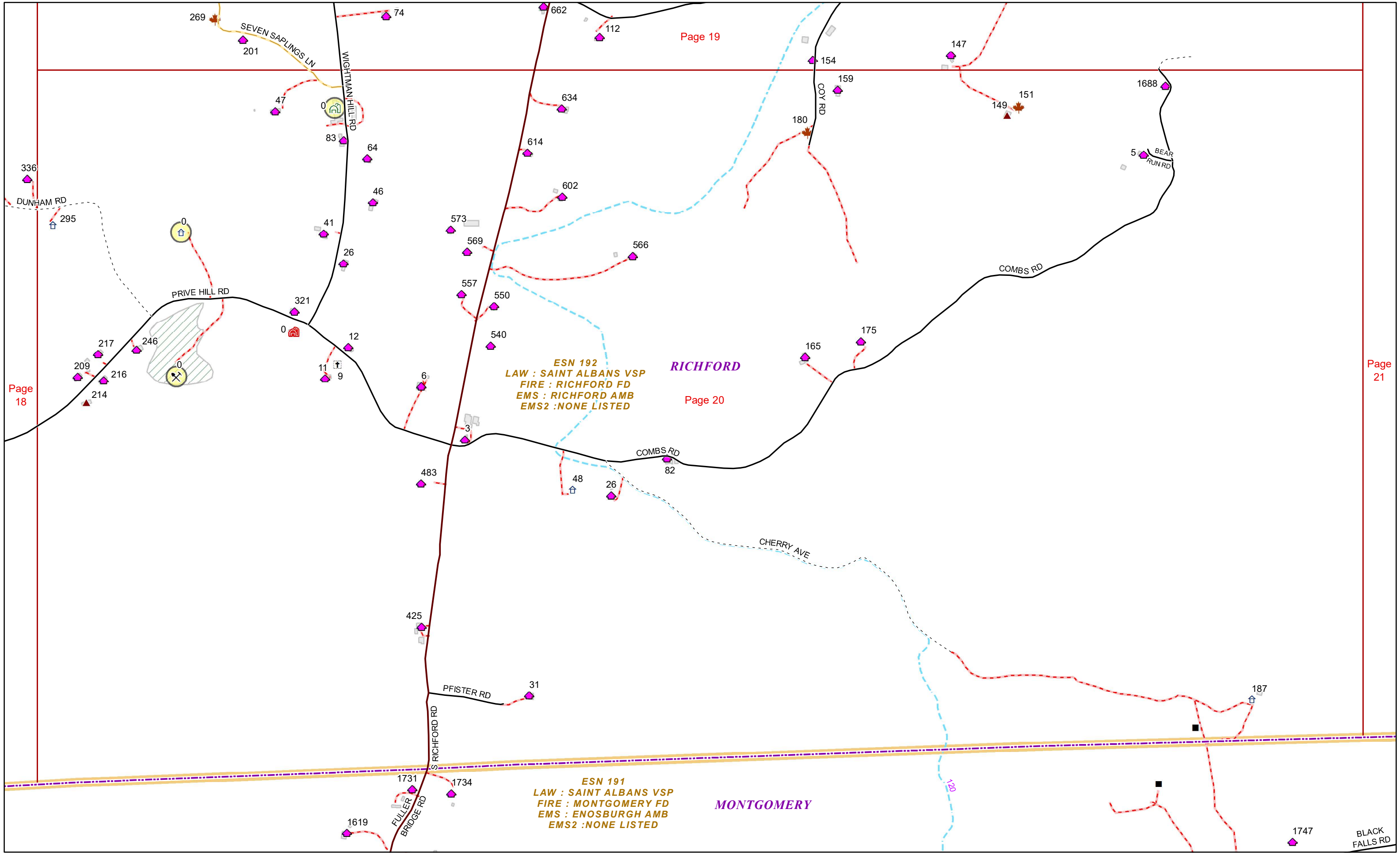


ESN 192  
LAW : SAINT ALBANS VSP  
FIRE : RICHFORD FD  
EMS : RICHFORD AMB  
EMS2 : NONE LISTED

**RICHFORD**







4041

ESN 150  
LAW : DERBY VSP  
FIRE : JAY FD  
EMS : MISSISQUOI AMB  
EMS2 : NONE LISTED

JAY

RICHFORD

ESN 192  
LAW : SAINT ALBANS VSP  
FIRE : RICHFORD FD  
EMS : RICHFORD AMB  
EMS2 : NONE LISTED

ESN 584  
LAW : DERBY VSP  
FIRE : JAY FD  
EMS : MISSISQUOI AMB  
EMS2 : NONE LISTED

WESTFIELD

ESN 191  
LAW : SAINT ALBANS VSP  
FIRE : MONTGOMERY FD  
EMS : ENOSBURGH AMB  
EMS2 : NONE LISTED

ESN 493  
LAW : DERBY VSP  
FIRE : MONTGOMERY FD  
EMS : MISSISQUOI AMB  
EMS2 : NONE LISTED

MONTGOMERY

120

187

505

579

611

607

635

4224

3505

3694

BLACK FALLS RD

ROADS  
END

Big Jay Access

