


# VERMONT E9-1-1 MapBook

## Bradford

### E9-1-1 MapBook with GIS Data

Use constraints: The 9-1-1 related data layers (Esites, Landmarks, Roads, Driveways, Footprints, Atlas Sheets, ESZ, etc.) were developed and designed for Enhanced 9-1-1 purposes only. The user should understand that the nature of the Enhanced 9-1-1 data layers means they are never complete. **Each municipal government is responsible for maintenance of the E9-1-1 database.** Other data (non-E9-1-1 related) used in the Vermont E9-1-1 MapBook is acquired from the Vermont Center for Geographic Information (VCGI) ([vcgi.vermont.gov](http://vcgi.vermont.gov)) and local Regional Planning Commissions.

**Disclaimer:**  
This Vermont E9-1-1 MapBook and GIS data is for general reference only. Data layers that appear on the map may or may not be accurate, current or otherwise reliable. The E9-1-1 Board and the State of Vermont make no representations of any kind, including but not limited to the warranties of merchantability or fitness for a particular use, not are any such warranties to be implied with respect to the GIS data and MapBook.

**For Questions/Updates:**  
Contact VT Enhanced 9-1-1 Board:  
Phone: 802-828-4911  
Email: [e911.info@vermont.gov](mailto:e911.info@vermont.gov)  
Website: [e911.vermont.gov](http://e911.vermont.gov)

**11/13/2023**






















# Legend

## ESITES SITETYPE





	**COMMERCIAL		CITY / TOWN HALL		GREENHOUSE / NURSERY		OIL / GAS FACILITY		SOLAR FACILITY
	**CULTURAL		COAST GUARD		GROCERY STORE		OTHER		SPORTS ARENA /
	**EDUCATIONAL		COLLEGE / UNIVERSITY		HARBOR / MARINA		OTHER RESIDENTIAL		STATE CAPITOL
	**GOVERNMENT		COMMERCIAL CONSTRUCTION SERVICE		HAZARDOUS MATERIALS FACILITY		OUTPATIENT CLINIC		STATE GARAGE
	**INDUSTRIAL		COMMERCIAL FARM		HAZARDOUS STORAGE FACILITY		PARK AND RIDE / COMMUTER		STATE GOVERNMENT FACILITY
	**OTHER COMMERCIAL		COMMERCIAL GARAGE		HEALTH CLINIC		PHARMACY		STATE PARK
	**PUBLIC GATHERING		COMMERCIAL W/RESIDENCE		HELIPAD / HELIPORT / HELISPOT		PICNIC AREA		STORAGE UNITS
	**UTILITY		COMMUNICATION BOX		HISTORIC SITE / POINT OF INTEREST		POST OFFICE		SUBSTATION
	ABANDONED		COMMUNICATION TOWER		HOSPITAL / MEDICAL CENTER		PRISON / CORRECTIONAL FACILITY		SUGARHOUSE
	ACCESS POINT		COMMUNITY / RECREATION FACILITY		HOUSE OF WORSHIP		PRIVATE AND EXPRESS SHIPPING FACILITY		TEMPORARY STRUCTURE
	ACCESSORY BARN		CONDOMINIUM		HYDROELECTRIC FACILITY		PSAP		TOWN GARAGE
	ACCESSORY BUILDING		COURT HOUSE		ICE ARENA		PUBLIC BEACH		TOWN OFFICE
	AIR SUPPORT / MAINTENANCE FACILITY		CUSTOMS SERVICE		INSTITUTIONAL RESIDENCE / DORM / BARRACKS		PUBLIC TELEPHONE		TRAILHEAD
	AIR TRAFFIC CONTROL CENTER / COMMAND CENTER		DAY CARE FACILITY		LANDFILL		PUBLIC WATER SUPPLY INTAKE		TRANSFER STATION
	AIRPORT TERMINAL		DEVELOPMENT SITE		LAW ENFORCEMENT		PUBLIC WATER SUPPLY WELL		UNKNOWN
	AMBULANCE SERVICE		EBS TOWER		LIBRARY		PUMP STATION		US FOREST FACILITY
	AUDITORIUM / CONCERT HALL / THEATER / OPERA HOUSE		EMERGENCY PHONE / CALLBOX		LODGING B&B / HOTEL / MOTEL / INN		RACE TRACK / DRAGSTRIP		US GOVERNMENT FACILITY
	BANK		FAIR / EXHIBITION/ RODEO GROUNDS		LOOKOUT TOWER		RAILROAD STATION		UTILITY POLE W/PHONE
	BOAT RAMP / DOCK		FERRY TERMINAL / DISPATCH FACILITY		LUMBER MILL / SAW MILL		RESIDENTIAL FARM		VETERINARY HOSPITAL / CLINIC
	BORDER CROSSING		FIRE STATION		MANUFACTURING FACILITY		REST STOP / ROADSIDE PARK		VISITOR / INFORMATION CENTER
	BORDER PATROL		FISH FARM / HATCHERY		MOBILE HOME		RESTAURANT		WAREHOUSE
	BREWERY		FITNESS FACILITY		MORGUE		RETAIL FACILITY		WASTE / BIOMASS FACILITY
	BUS STATION / DISPATCH FACILITY		FOOD DISTRIBUTION CENTER		MULTI-FAMILY DWELLING		RV HOOKUP		WASTEWATER TREATMENT PLANT
	CAMP		GAS STATION		MUSEUM		SCHOOL K / 12		WATER TANK
	CAMPGROUND		GATED W/BUILDING		NATIONAL GUARD /		SEASONAL HOME		WATER TOWER
	CEMETERY		GATED W/O BUILDING		NUCLEAR FACILITY		SHOOTING RANGE		WIND FACILITY / WIND TOWER
			GOLF COURSE		NURSING HOME / LONG TERM CARE		SINGLE FAMILY DWELLING		YOUTH CAMP
			GRAVEL PIT / QUARRY / MINE		OFFICE BUILDING		SKI AREA / ALPINE		

# Legend

## Roads

-  Interstate Highway
-  US Highway
-  State Highway
-  Town Highway Class 1
-  Town Highway Class 2
-  Town Highway Class 3
-  Town Highway Class 4
-  Private
-  Driveway
-  Discontinued Road
-  Legal Trail
-  Ferry
-  Military - no public access
-  National Forest Highway
-  State Forest Highway
-  Proposed
-  Rivers
-  Driveways
-  Railroad

## Hydrants

-  Drafting Site
-  Dry Hydrant
-  Municipal Hydrant
-  Pressurized Hydrant

## Townline





## Emergency Service Zones



## FootPrints

-  Airport
-  Solar Field
-  Alpine Trail Easiest
-  Alpine Trail Intermediate
-  Alpine Trail Advanced
-  Alpine Trail Expert
-  Alpine Glade Marked
-  Alpine Glade Not Marked
-  Building
-  Farm
-  Golf Course
-  Quarry
-  Park
-  Shopping Center
-  Stadium/Arena
-  Other

## Addressing Error

-  Orange - Duplicated Addressed Building
-  Yellow - Unnumbered Building

## BRADFORD Road Name Index

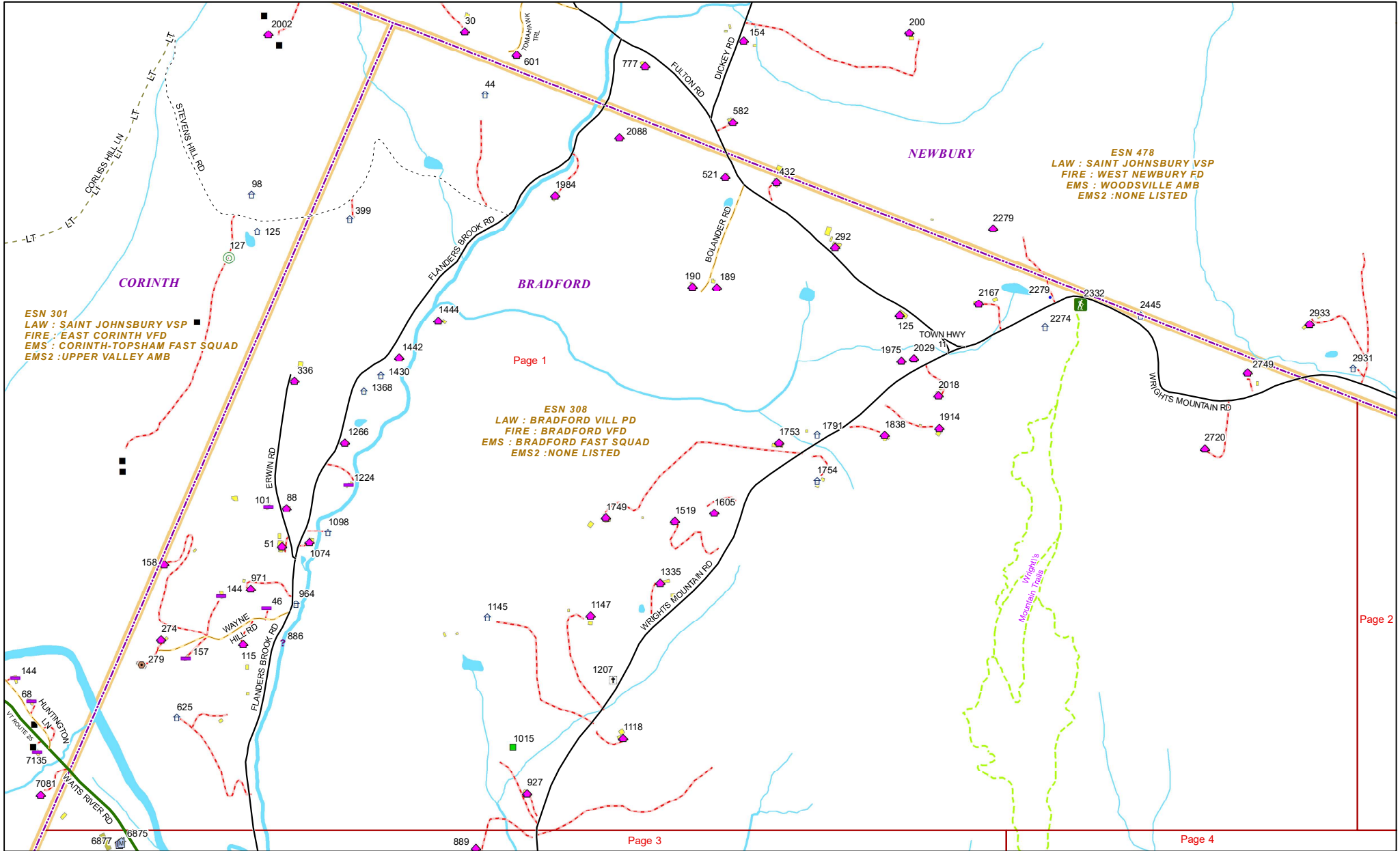
ROAD NAME	PAGE(S)
APPLE RIDGE RD	4
APPLETON RD	17
ASH ST	9
BANK ST	16
BARTON ST	16
BIGL LN	8
BIRCH RIDGE DR	4
BIRCH ST	9
BIRD SONG LN	12
BLUE SPRUCE DR	9
BOLANDER RD	1
BRANCH RD	11
BRANDY APPLE RD	11
BRUSHWOOD RD	20
BUGBEE LN	21
CAMP MUNN RD	10
CARSON LN	12
CHARLIES FIELD RD	21
CHASE HOLLOW RD	4
CHELSEA RD	3
CHERRY ST	9
CHURCH LN	14
CLEAR MEADOW LN	19
COBBLESTONE ALY	18
COTTAGE ST	14
CROSS RD	11
DAVIDSON RD	7
DEERHAVEN RD	10
DEPOT ST	14
DOBBINS LN	8
DOE MEADOW LN	15
DURANT RD	3
DWINNELL LN	3
ENT EXT RAMP STATE HWY	17
ERWIN RD	1

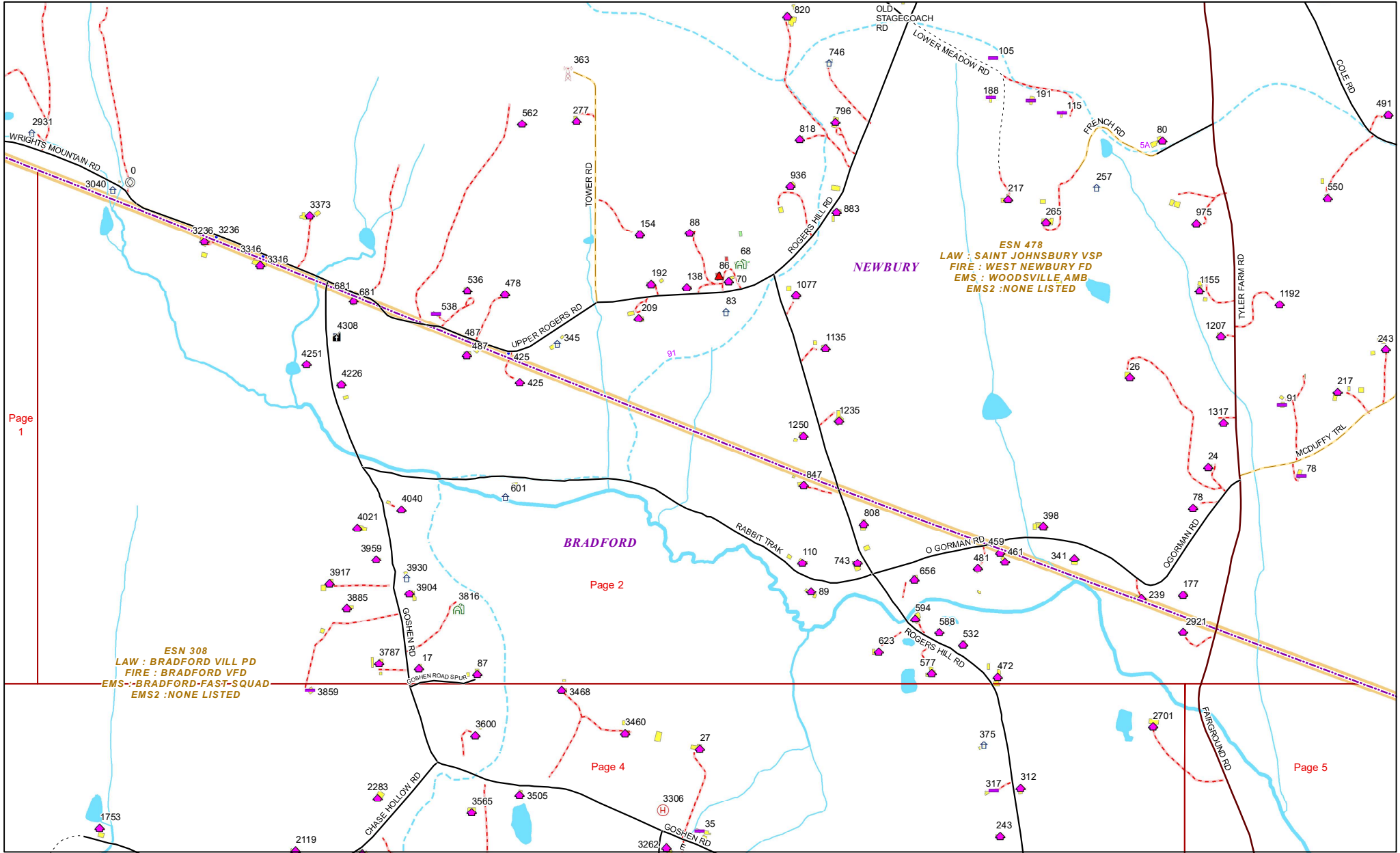
ROAD NAME	PAGE(S)
ESKER LN	4
FAIRGROUND RD	5,9
FALLS VIEW DR	18
FARR LN	9
FLANDERS BROOK RD	1,3,28
FOREST LN	8
FULTON RD	1,28
GARDEN LN	12
GOSHEN RD	2,4,7,12,15
GOSHEN RD E	4
GOSHEN ROAD SPUR	4
HACKETT HILL RD	3
HATCH LN	3
HIGH ST	15
HUNTINGTON TER	21
I 91 N REST AREA	8
I 91 S REST AREA	8
INDUSTRIAL DR	12
INTERSTATE 91 N	5,8,9,12,21,33
INTERSTATE 91 S	5,8,9,12,21,33
INTERSTATE ENTRANCE EXIT	12,34
IRAS PINNACLE RD	6
JACOB LN	3
JOHNSON DR	7
K D WELCH SERVICE RD	16
KENYON RD	3,7
KIDDER RD	7
KIDDERHOOD RD	11
LAKE MOREY RD	21
LARRYS LN	12
LAWSON LN	4
LOWER PLN	12,18,19,21
MAIN ST	15,16
MAPLE ST	18
MAPLEWOOD RD	4

## BRADFORD Road Name Index

ROAD NAME	PAGE(S)
MEADOW LN	9
MEMORIAL FLD	15
MILL ST	18
MINK HL	7,12
MOORE LN	5
MOUNT VIEW DR	12
MUNN RD	17
N MAIN ST	14,15
N PLEASANT ST	14,15
NORTH BOUND US HWY	12,19
O GORMAN RD	2
OLD BUICK BLVD	12
OLD CREAMERY RD	17,18
OLD POST RD	6,10
OLD ROUTE 5	5
OLD STAGE COACH RD	11
OXBOW DR	9
PIPER WALLING RD	17
PLATEAU ACRES	17,18
PLATEAU ACRES W	18
PRATT RD	21
RABBIT TRAK	2
RAILROAD WAY	19
RANDALL RD	5
RIVER RUN LN	21
ROARING BROOK RD	5
ROCK QUARRY DR	17
ROGERS HILL RD	2,4
ROSAMANN DR	11
ROWELL BROOK RD	11,12

ROAD NAME	PAGE(S)
S MAIN ST	15,17,18
S PLEASANT ST	15,18
SADDLEBACK RD	17
SAND HILL RD	12
SHEEP MEADOW LN	3
SKY MEADOW DR	4
SOLID OAK LN	8
SOUTH RD	6,11,12,17
STEVENS HILL RD	11
SUMMER ST	15
SUNRISE DR	9
TAPLIN HILL RD	11
TARBOX RD	4
TOWN FARM RD	21
TOWN HWY 11	1
U TURN	5,15,21
UNDERWOOD RD	11
UPLAND DR	7
UPPER PLN	5,9,33
UPPER ROGERS RD	4
WAITS RIVER RD	3,7,22,12,17,19
WAKEFIELD DR	21
WATKIN DR	9
WAYNE HILL RD	1
WELCH LOOP	14
WERNER RD	12
WHISTLE STOP WAY	19
WRIGHTS AVE	14
WRIGHTS MOUNTAIN RD	1,3,29





Page 1

Page 2

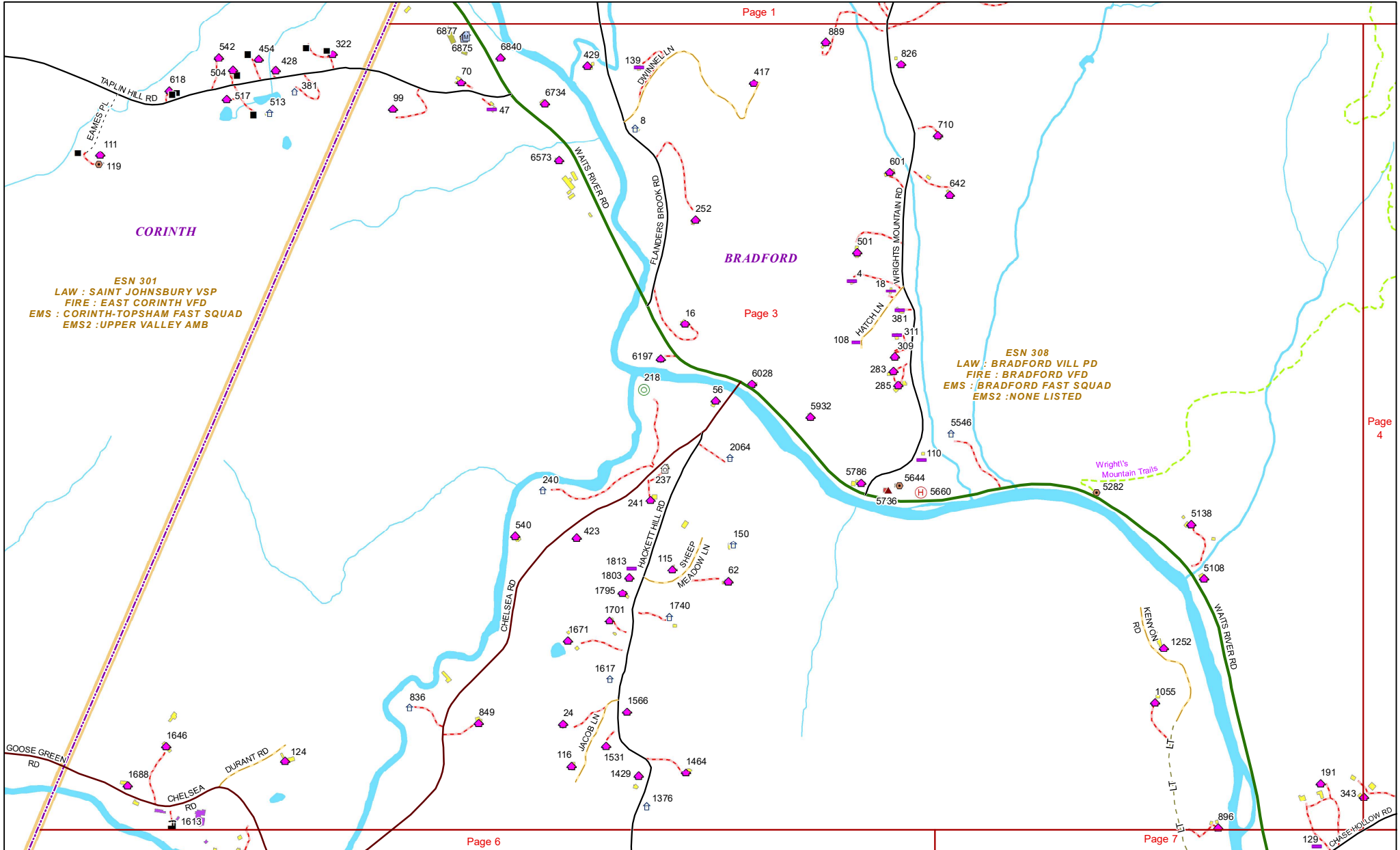
Page 4

Page 5

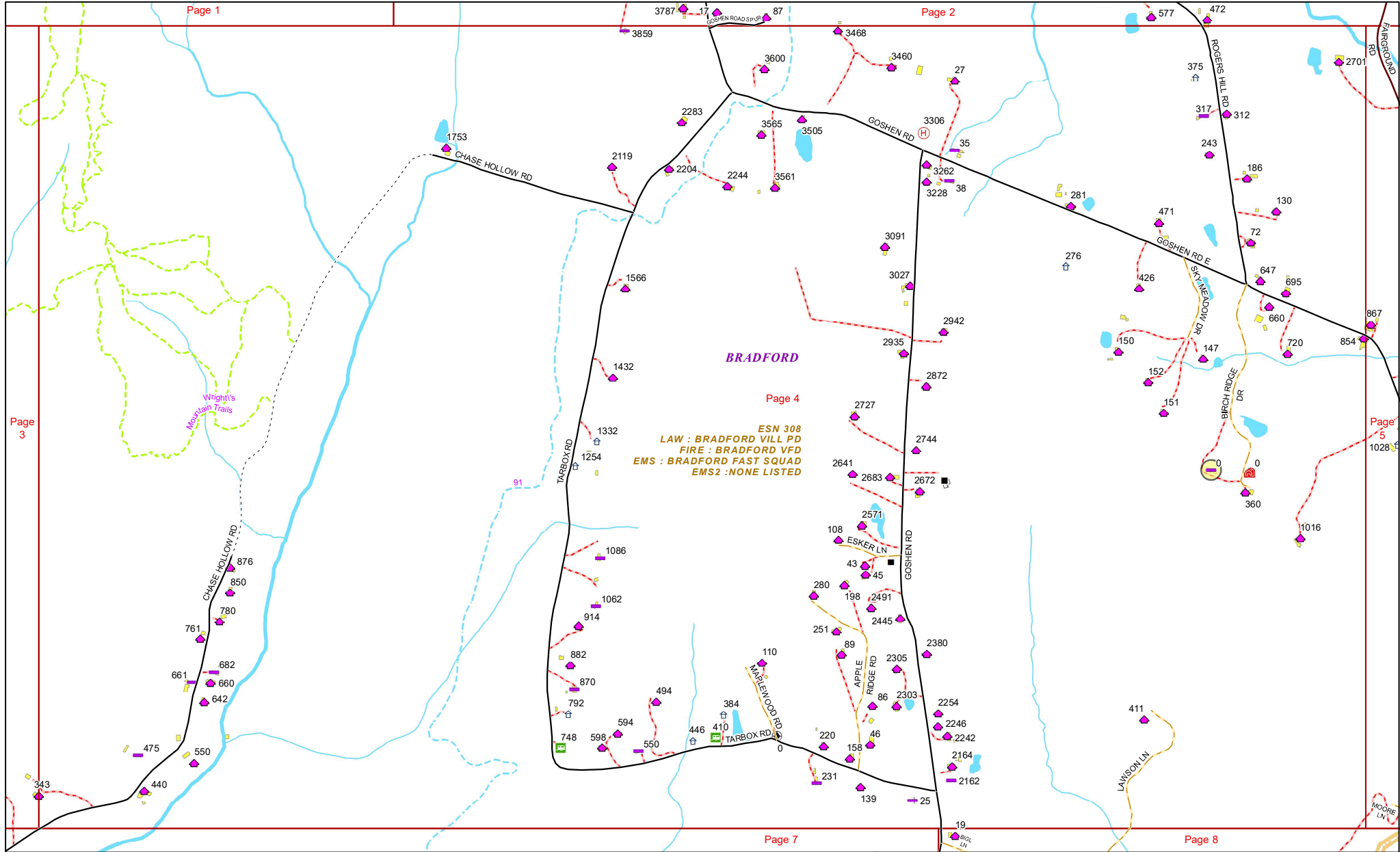
ESN 308  
LAW : BRADFORD VILL PD  
FIRE : BRADFORD VFD  
EMS--BRADFORD-FAST-SQUAD  
EMS2 :NONE LISTED

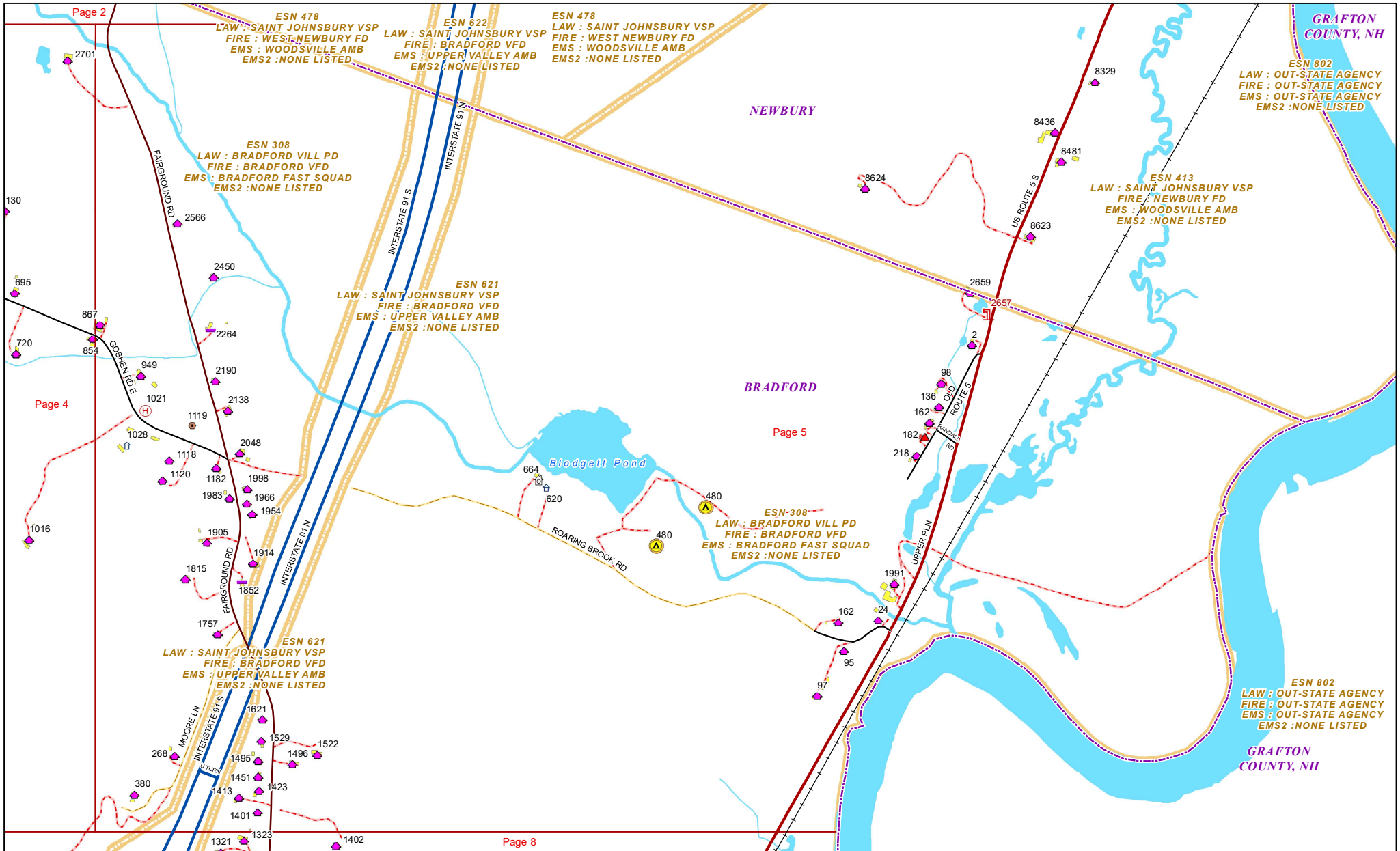
ESN 478  
LAW : SAINT JOHNSBURY VSP  
FIRE : WEST NEWBURY FD  
EMS : WOODSVILLE.AMB  
EMS2 :NONE LISTED



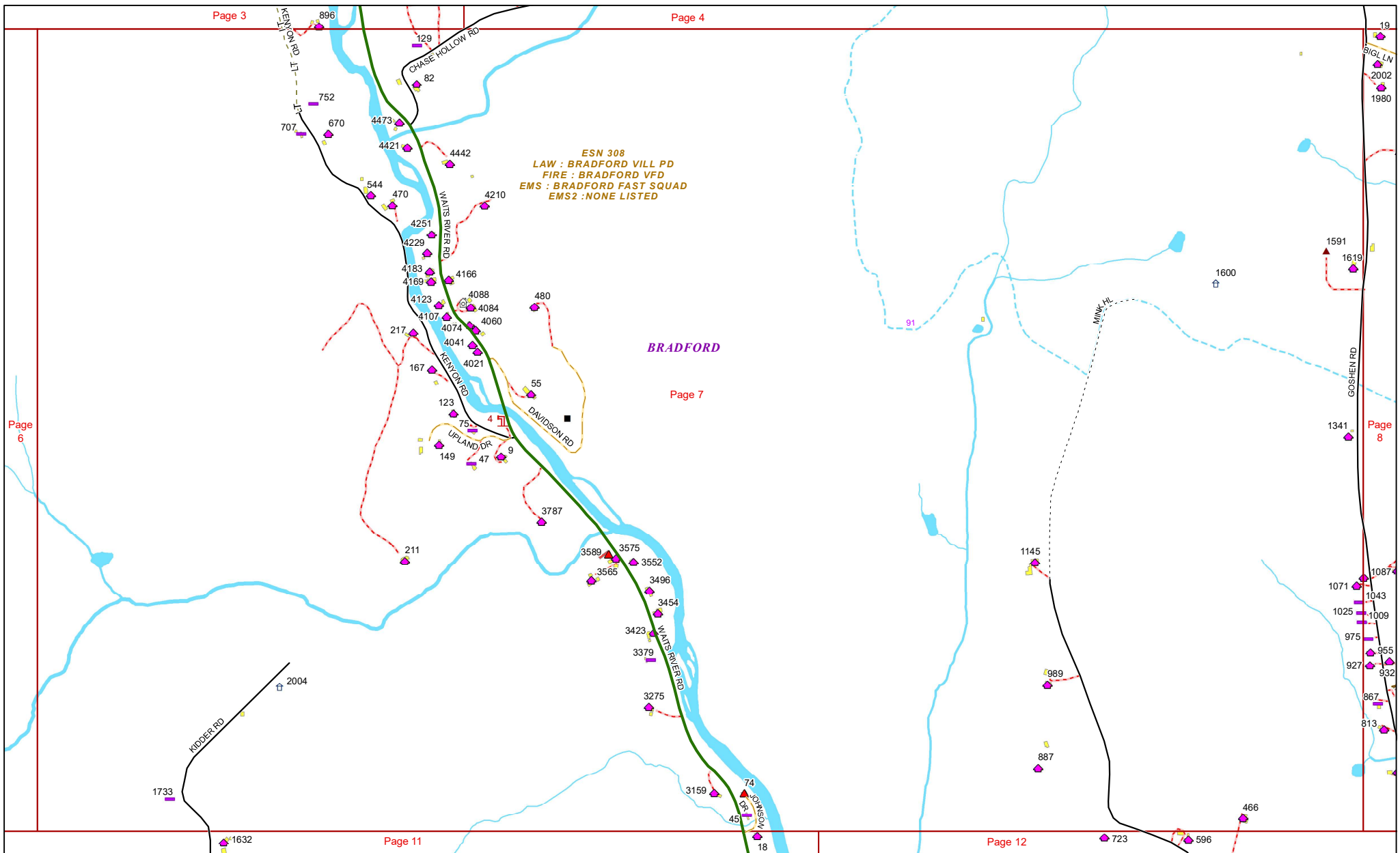








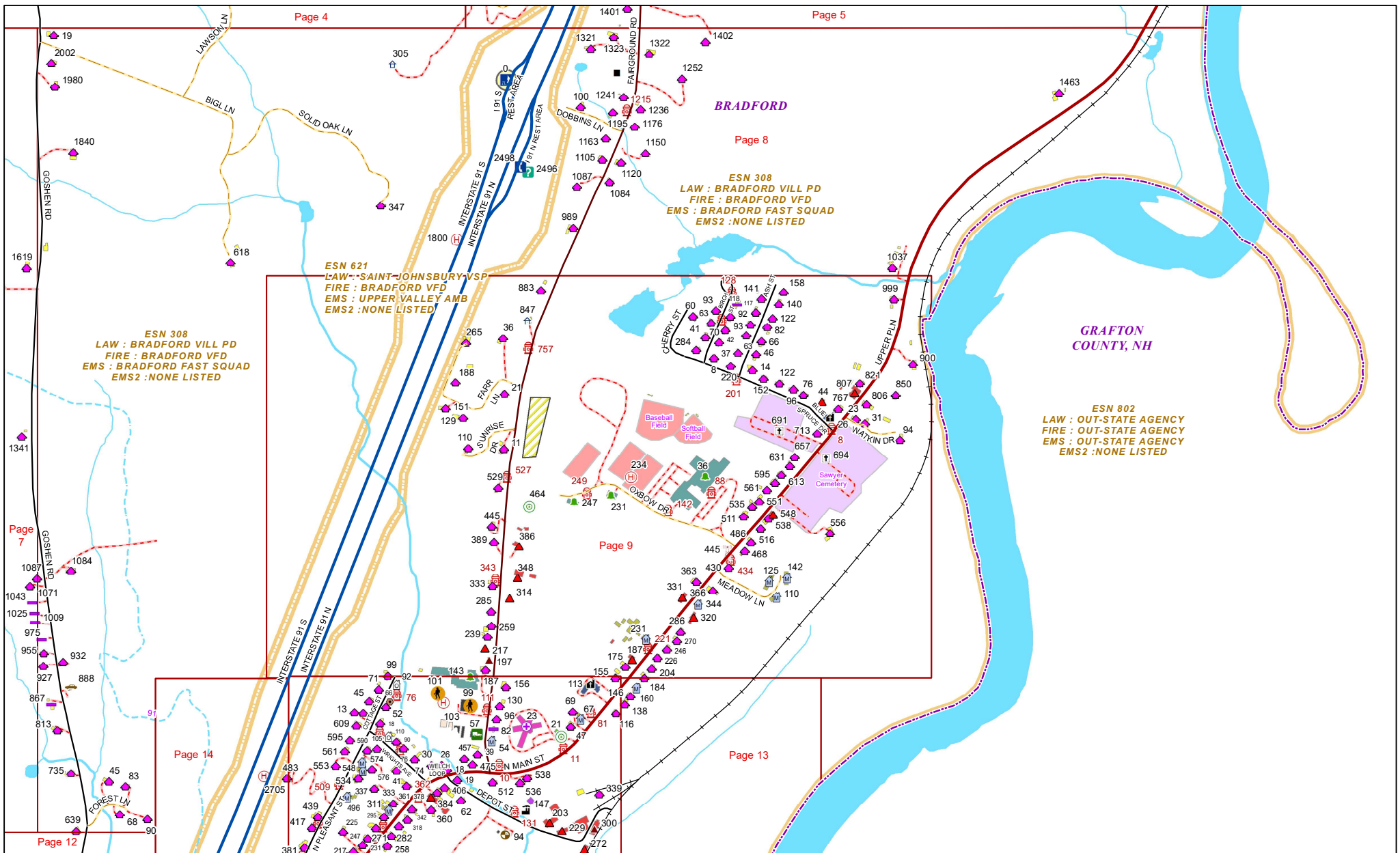




ESN 308  
LAW : BRADFORD VILL PD  
FIRE : BRADFORD VFD  
EMS : BRADFORD FAST SQUAD  
EMS2 : NONE LISTED

BRADFORD





Page 4

Page 5

Page 8

Page 9

Page 14

Page 13

Page 7

Page 12

**BRADFORD**

**GRAFTON COUNTY, NH**

**ESN 308**  
 LAW : BRADFORD VILL PD  
 FIRE : BRADFORD VFD  
 EMS : BRADFORD FAST SQUAD  
 EMS2 : NONE LISTED

**ESN 621**  
 LAW : SAINT-JOHNSBURY VSP  
 FIRE : BRADFORD VFD  
 EMS : UPPER VALLEY AMB  
 EMS2 : NONE LISTED

**ESN 308**  
 LAW : BRADFORD VILL PD  
 FIRE : BRADFORD VFD  
 EMS : BRADFORD FAST SQUAD  
 EMS2 : NONE LISTED

**ESN 802**  
 LAW : OUT-STATE AGENCY  
 FIRE : OUT-STATE AGENCY  
 EMS : OUT-STATE AGENCY  
 EMS2 : NONE LISTED



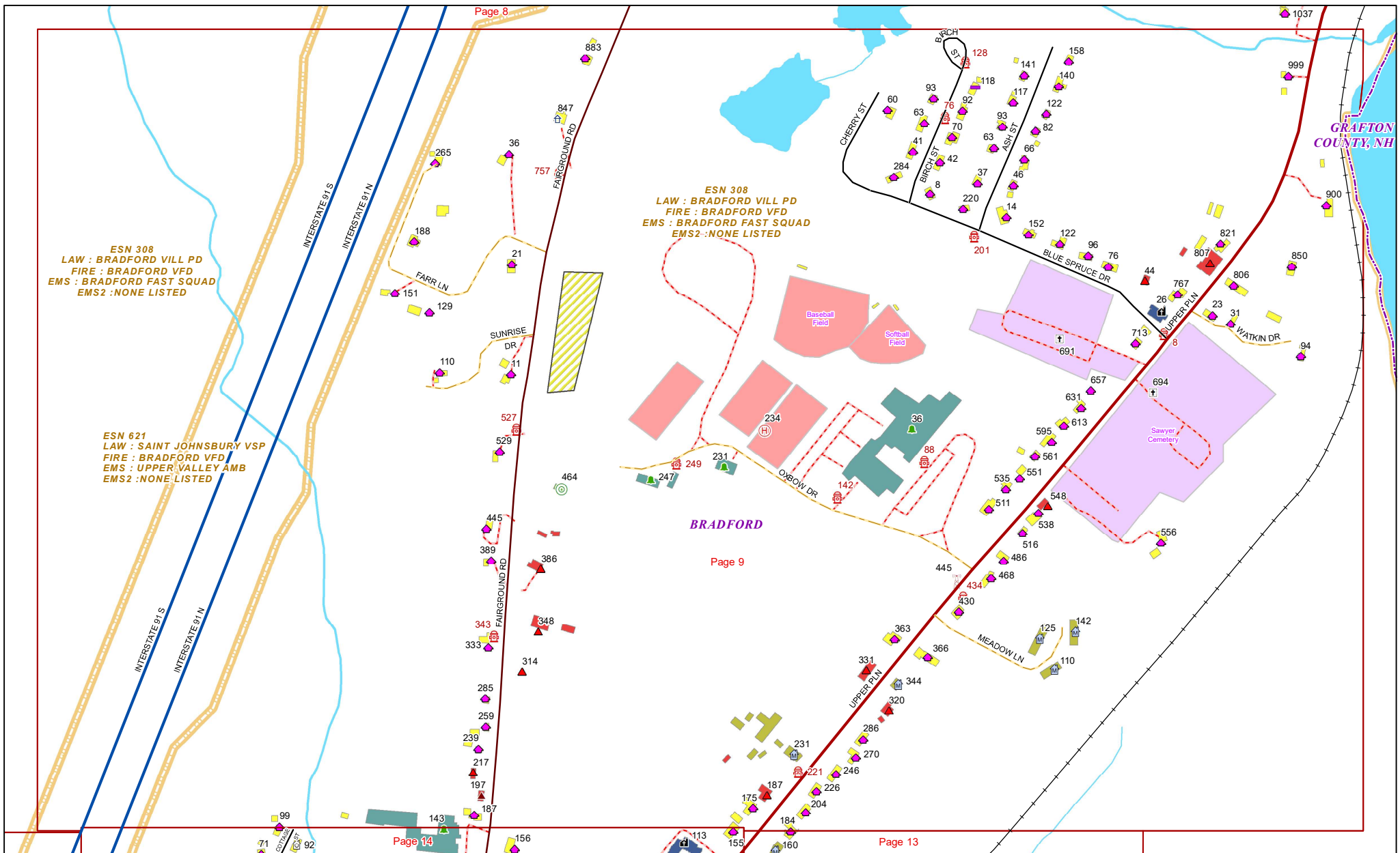
ESN 308  
LAW : BRADFORD VILL PD  
FIRE : BRADFORD VFD  
EMS : BRADFORD FAST SQUAD  
EMS2 : NONE LISTED

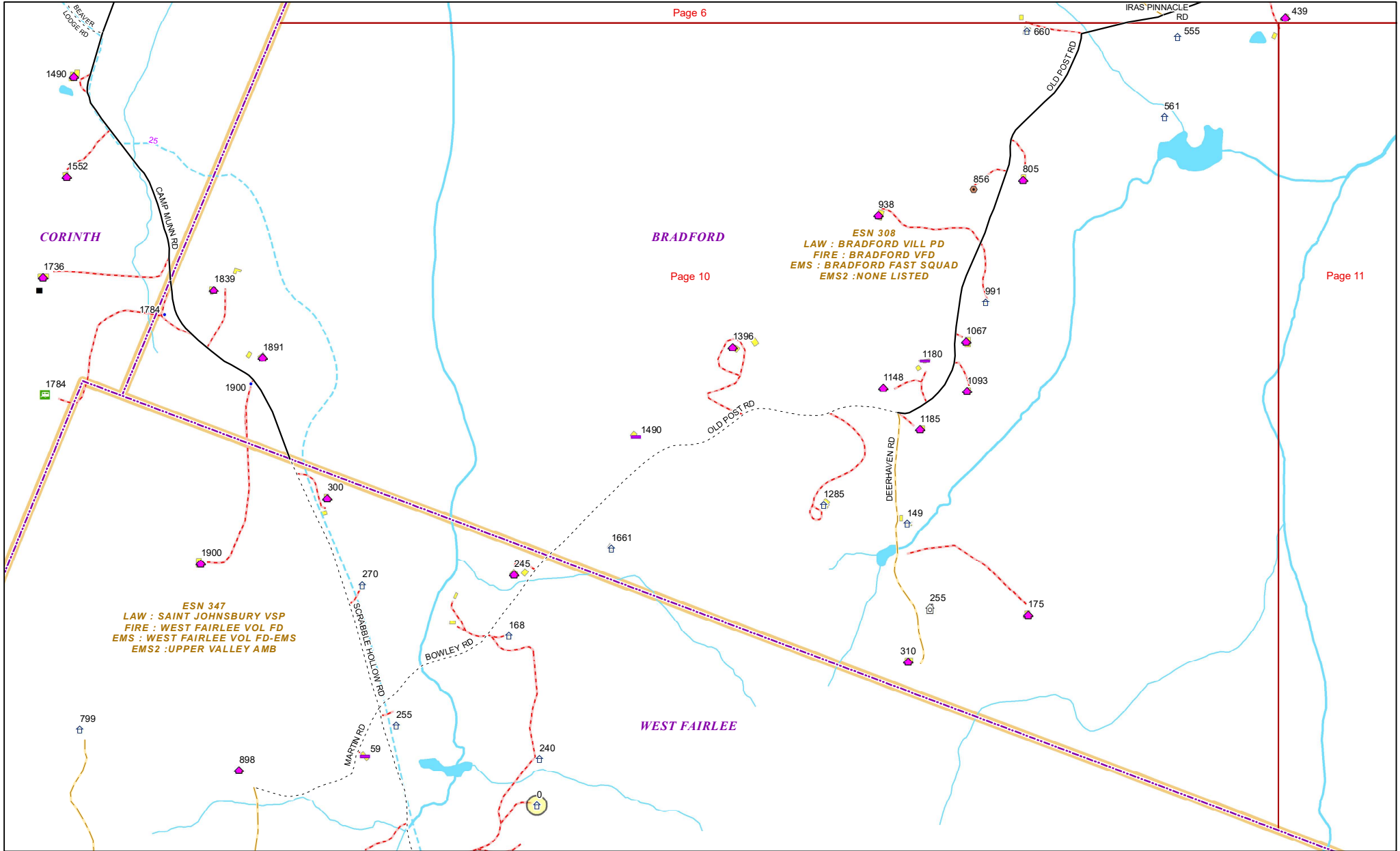
ESN 621  
LAW : SAINT JOHNSBURY VSP  
FIRE : BRADFORD VFD  
EMS : UPPER VALLEY AMB  
EMS2 : NONE LISTED

ESN 308  
LAW : BRADFORD VILL PD  
FIRE : BRADFORD VFD  
EMS : BRADFORD FAST SQUAD  
EMS2 : NONE LISTED

BRADFORD

GRAFTON COUNTY, NH

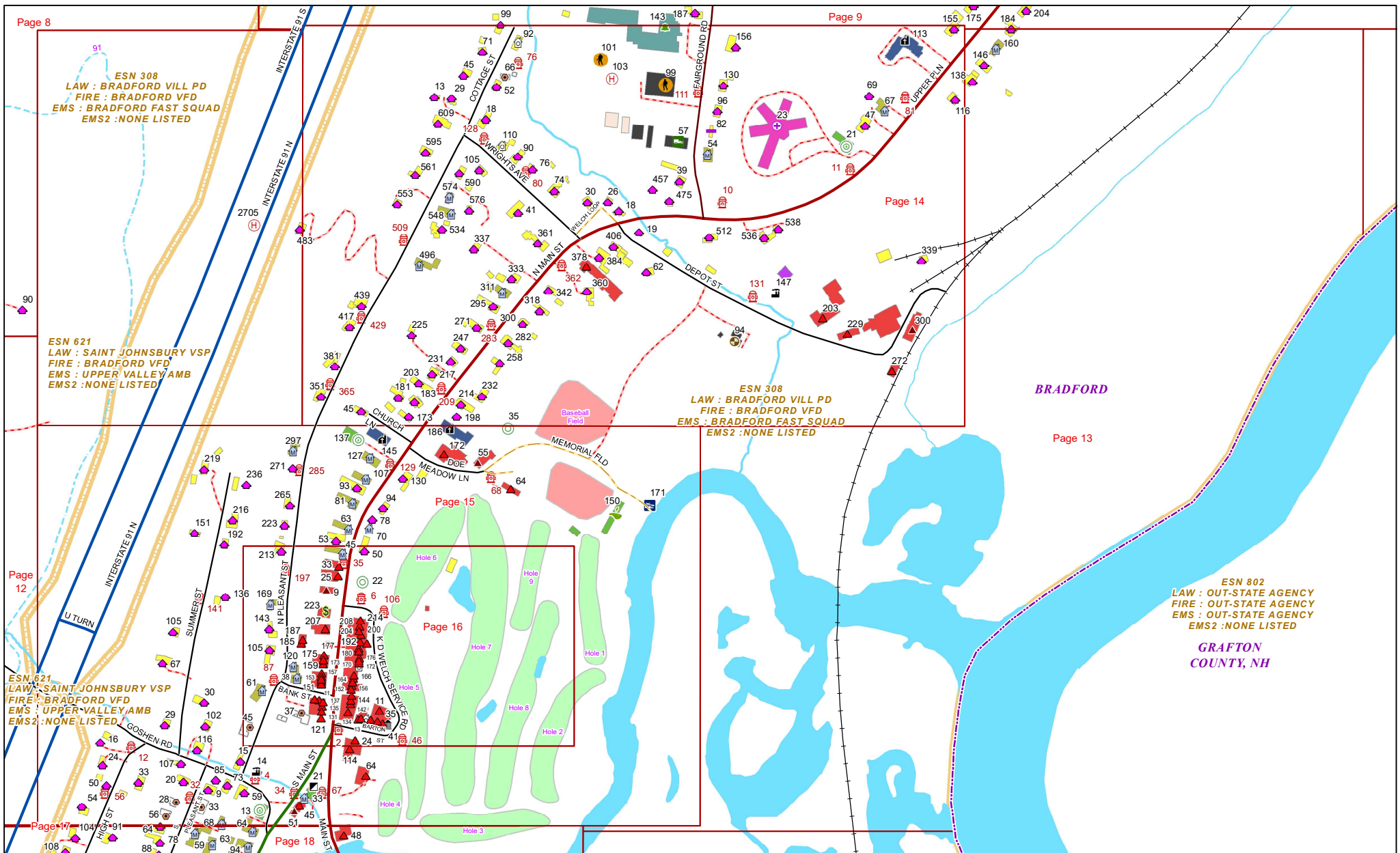












Page 8

Page 9

Page 14

Page 13

Page 15

Page 16

Page 12

Page 17

Page 18

ESN 308  
LAW : BRADFORD VILL PD  
FIRE : BRADFORD VFD  
EMS : BRADFORD FAST SQUAD  
EMS2 : NONE LISTED

ESN 621  
LAW : SAINT JOHNSBURY VSP  
FIRE : BRADFORD VFD  
EMS : UPPER VALLEY AMB  
EMS2 : NONE LISTED

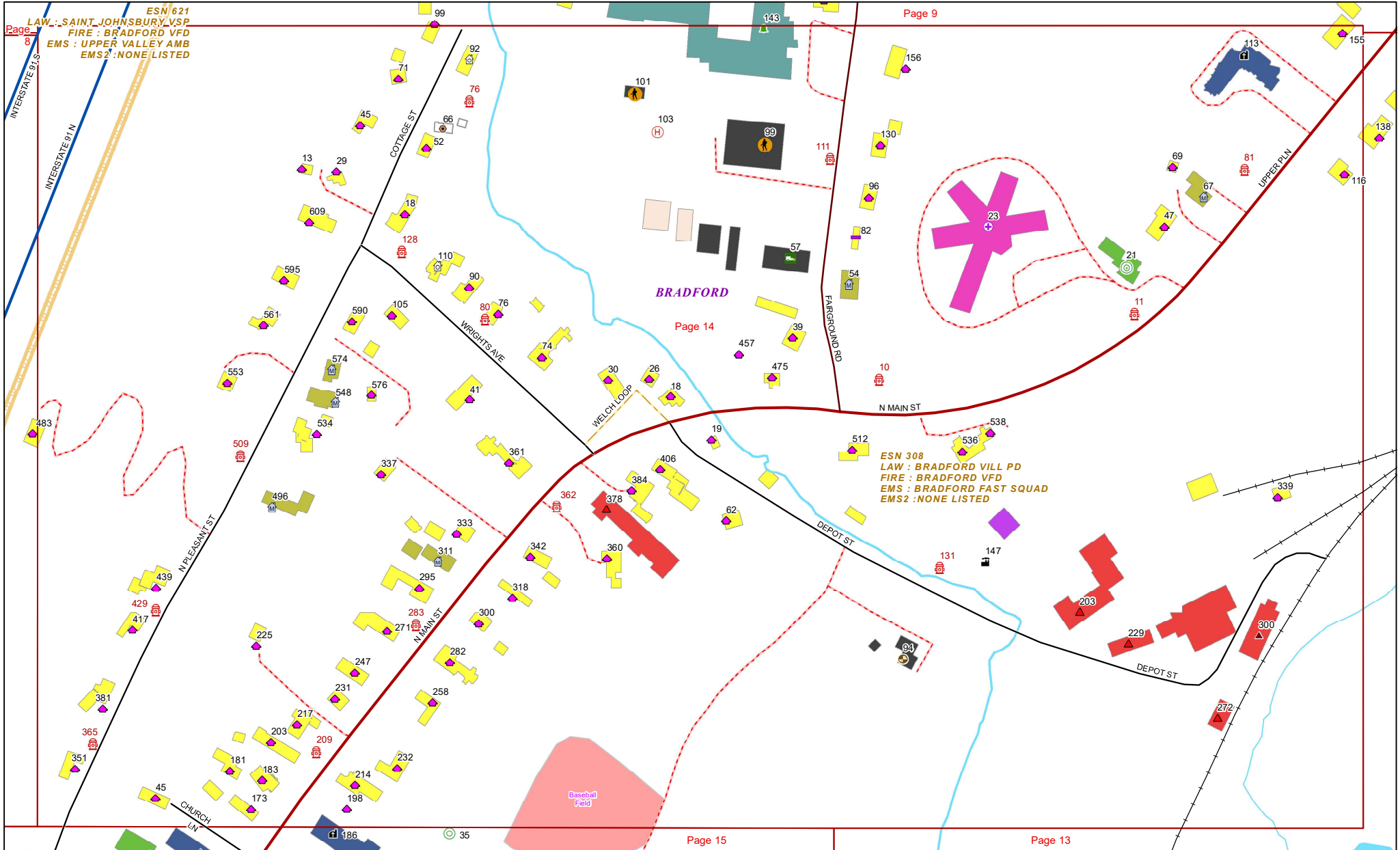
ESN 308  
LAW : BRADFORD VILL PD  
FIRE : BRADFORD VFD  
EMS : BRADFORD FAST SQUAD  
EMS2 : NONE LISTED

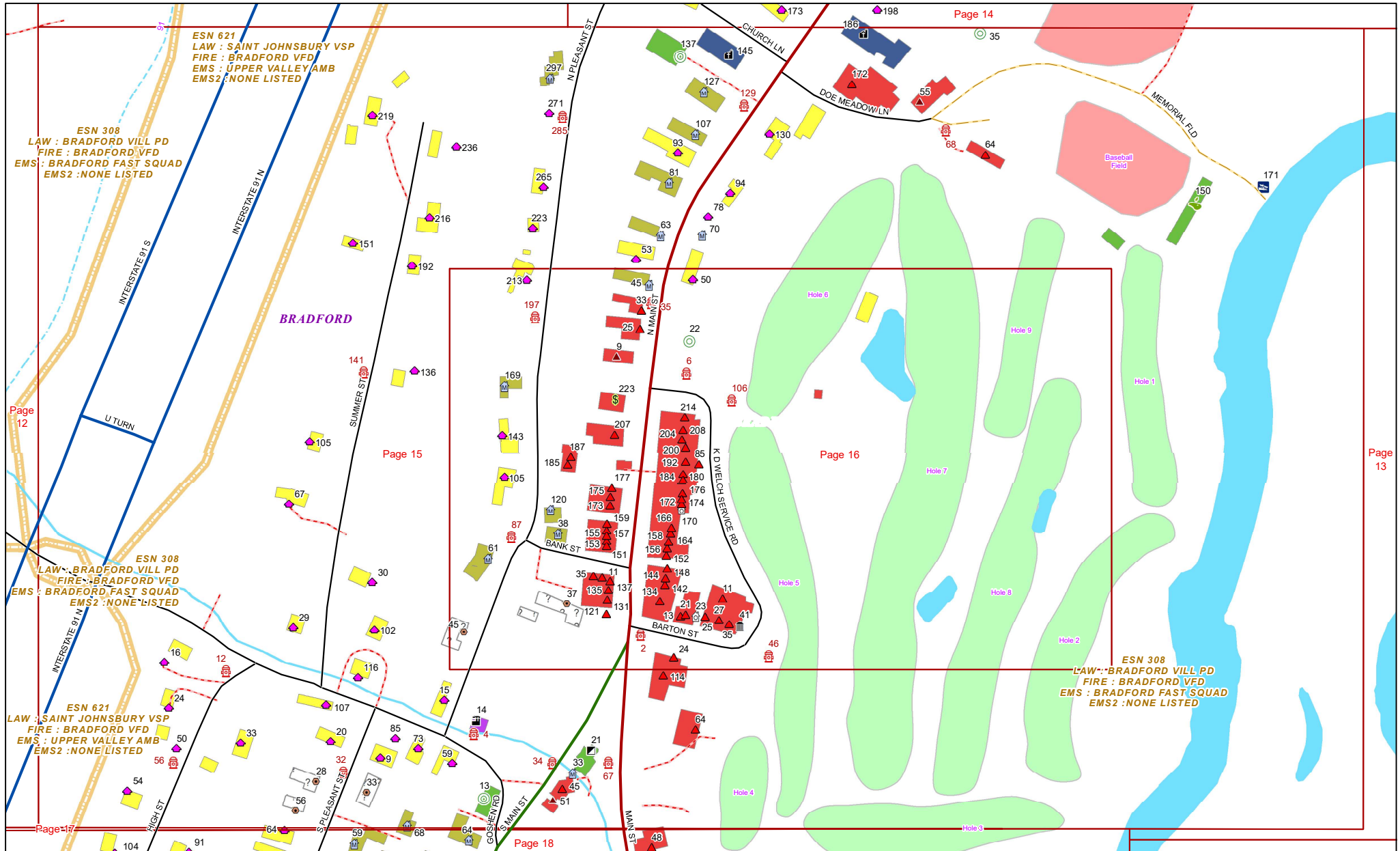
ESN 621  
LAW : SAINT JOHNSBURY VSP  
FIRE : BRADFORD VFD  
EMS : UPPER VALLEY AMB  
EMS2 : NONE LISTED

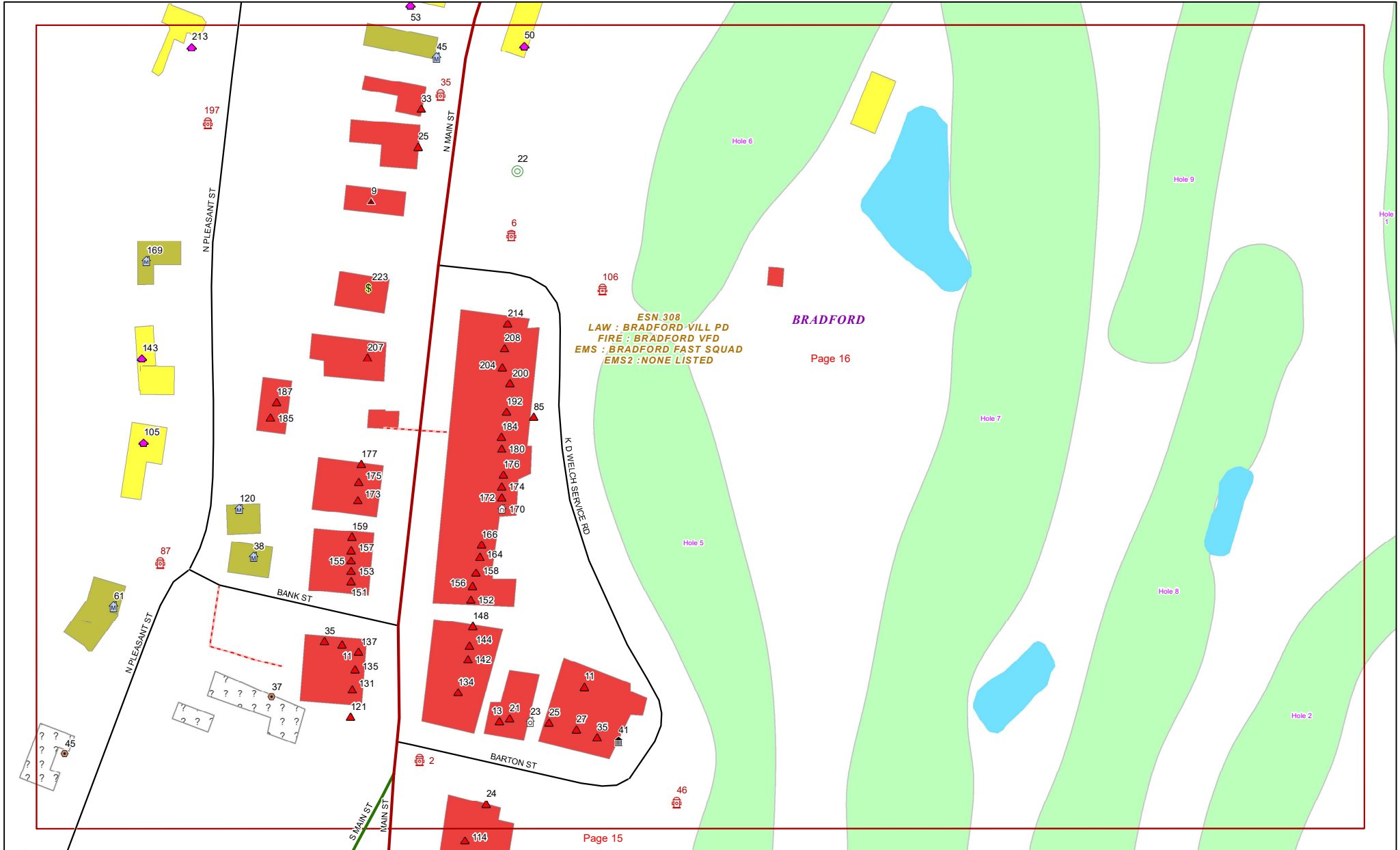
ESN 802  
LAW : OUT-STATE AGENCY  
FIRE : OUT-STATE AGENCY  
EMS : OUT-STATE AGENCY  
EMS2 : NONE LISTED

GRAFTON  
COUNTY, NH



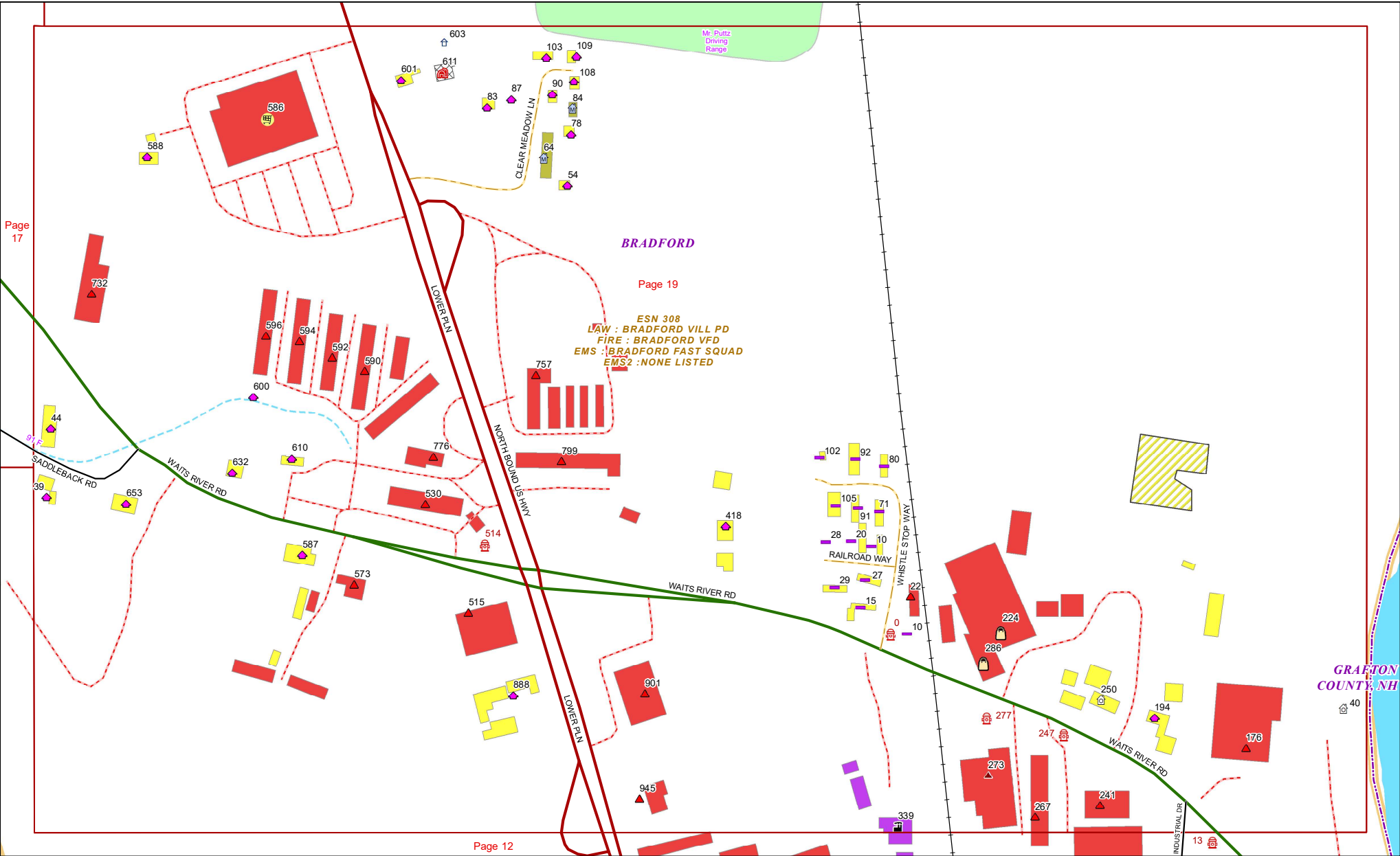












Page 17

BRADFORD

Page 19

ESN 308  
LAW : BRADFORD VILL PD  
FIRE : BRADFORD VFD  
EMS : BRADFORD FAST SQUAD  
EMS2 : NONE LISTED

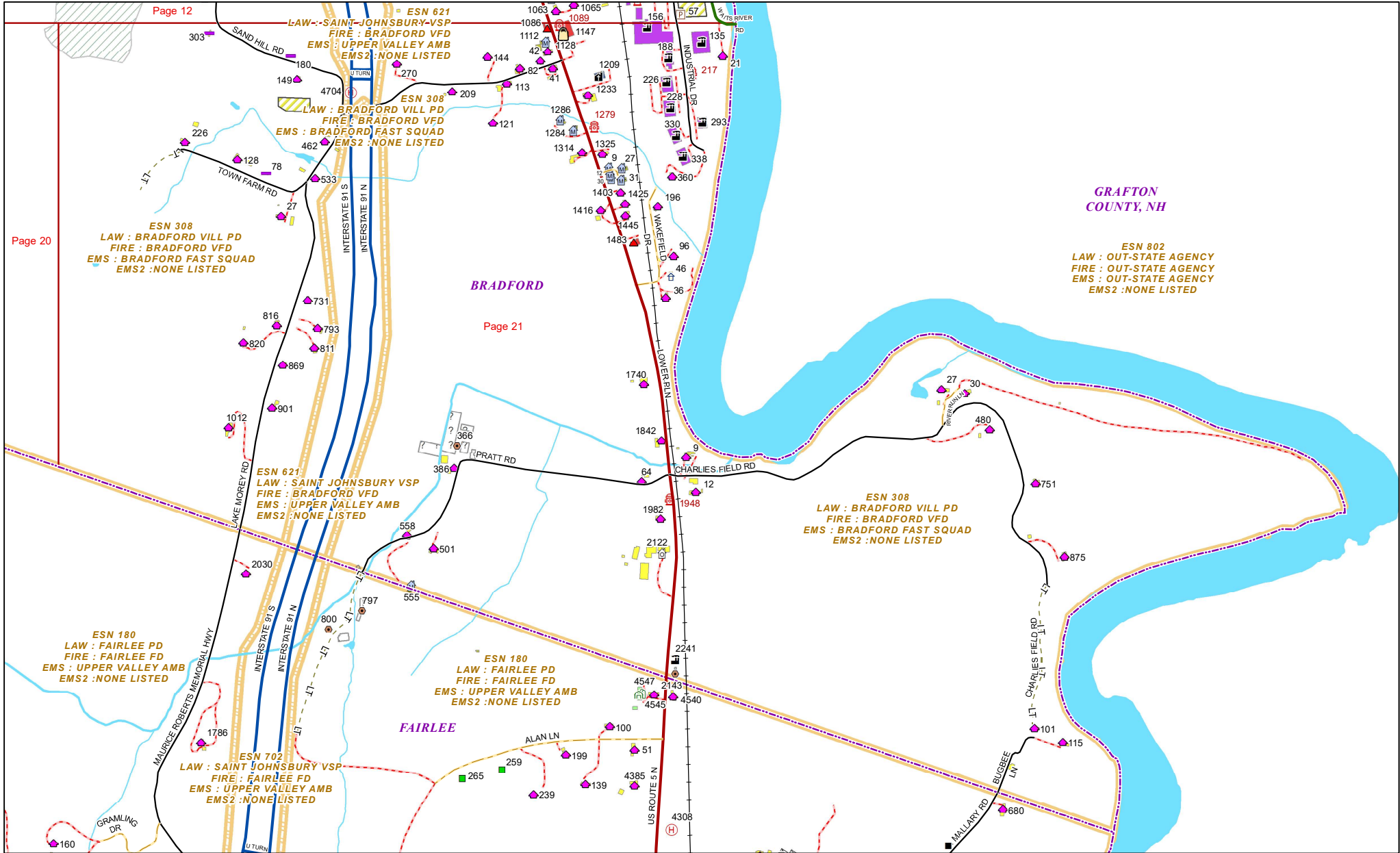
Page 12

GRAFTON COUNTY, NH









Page 12

Page 20

BRADFORD

Page 21

FAIRLEE

GRAFTON COUNTY, NH

ESN 308  
LAW : BRADFORD VILL PD  
FIRE : BRADFORD VFD  
EMS : BRADFORD FAST SQUAD  
EMS2 : NONE LISTED

ESN 802  
LAW : OUT-STATE AGENCY  
FIRE : OUT-STATE AGENCY  
EMS : OUT-STATE AGENCY  
EMS2 : NONE LISTED

ESN 621  
LAW : SAINT JOHNSBURY VSP  
FIRE : BRADFORD VFD  
EMS : UPPER VALLEY AMB  
EMS2 : NONE LISTED

ESN 180  
LAW : FAIRLEE PD  
FIRE : FAIRLEE FD  
EMS : UPPER VALLEY AMB  
EMS2 : NONE LISTED

ESN 180  
LAW : FAIRLEE PD  
FIRE : FAIRLEE FD  
EMS : UPPER VALLEY AMB  
EMS2 : NONE LISTED

ESN 702  
LAW : SAINT JOHNSBURY VSP  
FIRE : FAIRLEE FD  
EMS : UPPER VALLEY AMB  
EMS2 : NONE LISTED

