

VERMONT E9-1-1 MapBook

Brookfield

E9-1-1 MapBook with GIS Data

Use constraints: The 9-1-1 related data layers (Esites, Landmarks, Roads, Driveways, Footprints, Atlas Sheets, ESZ, etc.) were developed and designed for Enhanced 9-1-1 purposes only. The user should understand that the nature of the Enhanced 9-1-1 data layers means they are never complete. **Each municipal government is responsible for maintenance of the E9-1-1 database.** Other data (non-E9-1-1 related) used in the Vermont E9-1-1 MapBook is acquired from the Vermont Center for Geographic Information (VCGI) (vcgi.vermont.gov) and local Regional Planning Commissions.

Disclaimer:
This Vermont E9-1-1 MapBook and GIS data is for general reference only. Data layers that appear on the map may or may not be accurate, current or otherwise reliable. The E9-1-1 Board and the State of Vermont make no representations of any kind, including but not limited to the warranties of merchantability or fitness for a particular use, not are any such warranties to be implied with respect to the GIS data and MapBook.

For Questions/Updates:
Contact VT Enhanced 9-1-1 Board:
Phone: 802-828-4911
Email: e911.info@vermont.gov
Website: e911.vermont.gov



























11/13/2023



























































Legend





























ESITES




























SITETYPE

-  **COMMERCIAL
-  **CULTURAL
-  **EDUCATIONAL
-  **GOVERNMENT
-  **INDUSTRIAL
-  **OTHER COMMERCIAL
-  **PUBLIC GATHERING
-  **UTILITY
-  ABANDONED
-  ACCESS POINT
-  ACCESSORY BARN
-  ACCESSORY BUILDING
-  AIR SUPPORT / MAINTENANCE FACILITY
-  AIR TRAFFIC CONTROL CENTER / COMMAND CENTER
-  AIRPORT TERMINAL
-  AMBULANCE SERVICE
-  AUDITORIUM / CONCERT HALL / THEATER / OPERA HOUSE
-  BANK
-  BOAT RAMP / DOCK
-  BORDER CROSSING
-  BORDER PATROL
-  BREWERY
-  BUS STATION / DISPATCH FACILITY
-  CAMP
-  CAMPGROUND
-  CEMETERY

-  CITY / TOWN HALL
-  COAST GUARD
-  COLLEGE / UNIVERSITY
-  COMMERCIAL CONSTRUCTION SERVICE
-  COMMERCIAL FARM
-  COMMERCIAL GARAGE
-  COMMERCIAL W/RESIDENCE
-  COMMUNICATION BOX
-  COMMUNICATION TOWER
-  COMMUNITY / RECREATION FACILITY
-  CONDOMINIUM
-  COURT HOUSE
-  CUSTOMS SERVICE
-  DAY CARE FACILITY
-  DEVELOPMENT SITE
-  EBS TOWER
-  EMERGENCY PHONE / CALLBOX
-  FAIR / EXHIBITION/ RODEO GROUNDS
-  FERRY TERMINAL / DISPATCH FACILITY
-  FIRE STATION
-  FISH FARM / HATCHERY
-  FITNESS FACILITY
-  FOOD DISTRIBUTION CENTER
-  GAS STATION
-  GATED W/BUILDING
-  GATED W/O BUILDING
-  GOLF COURSE
-  GRAVEL PIT / QUARRY / MINE




















-  GREENHOUSE / NURSERY
-  GROCERY STORE
-  HARBOR / MARINA
-  HAZARDOUS MATERIALS FACILITY
-  HAZARDOUS STORAGE FACILITY
-  HEALTH CLINIC
-  HELIPAD / HELIPORT / HELISPOT
-  HISTORIC SITE / POINT OF INTEREST
-  HOSPITAL / MEDICAL CENTER
-  HOUSE OF WORSHIP
-  HYDROELECTRIC FACILITY
-  ICE ARENA
-  INSTITUTIONAL RESIDENCE / DORM / BARRACKS
-  LANDFILL
-  LAW ENFORCEMENT
-  LIBRARY
-  LODGING B&B / HOTEL / MOTEL / INN
-  LOOKOUT TOWER
-  LUMBER MILL / SAW MILL
-  MANUFACTURING FACILITY
-  MOBILE HOME
-  MORGUE
-  MULTI-FAMILY DWELLING
-  MUSEUM
-  NATIONAL GUARD /
-  NUCLEAR FACILITY
-  NURSING HOME / LONG TERM CARE
-  OFFICE BUILDING

-  OIL / GAS FACILITY
-  OTHER
-  OTHER RESIDENTIAL
-  OUTPATIENT CLINIC
-  PARK AND RIDE / COMMUTER
-  PHARMACY
-  PICNIC AREA
-  POST OFFICE
-  PRISON / CORRECTIONAL FACILITY
-  PRIVATE AND EXPRESS SHIPPING FACILITY
-  PSAP
-  PUBLIC BEACH
-  PUBLIC TELEPHONE
-  PUBLIC WATER SUPPLY INTAKE
-  PUBLIC WATER SUPPLY WELL
-  PUMP STATION
-  RACE TRACK / DRAGSTRIP
-  RAILROAD STATION
-  RESIDENTIAL FARM
-  REST STOP / ROADSIDE PARK
-  RESTAURANT
-  RETAIL FACILITY
-  RV HOOKUP
-  SCHOOL K / 12
-  SEASONAL HOME
-  SHOOTING RANGE
-  SINGLE FAMILY DWELLING
-  SKI AREA / ALPINE





-  SOLAR FACILITY
-  SPORTS ARENA /
-  STATE CAPITOL
-  STATE GARAGE
-  STATE GOVERNMENT FACILITY
-  STATE PARK
-  STORAGE UNITS
-  SUBSTATION
-  SUGARHOUSE
-  TEMPORARY STRUCTURE
-  TOWN GARAGE
-  TOWN OFFICE
-  TRAILHEAD
-  TRANSFER STATION
-  UNKNOWN
-  US FOREST FACILITY
-  US GOVERNMENT FACILITY
-  UTILITY POLE W/PHONE
-  VETERINARY HOSPITAL / CLINIC
-  VISITOR / INFORMATION CENTER
-  WAREHOUSE
-  WASTE / BIOMASS FACILITY
-  WASTEWATER TREATMENT PLANT
-  WATER TANK
-  WATER TOWER
-  WIND FACILITY / WIND TOWER
-  YOUTH CAMP

Legend

Roads

-  Interstate Highway
-  US Highway
-  State Highway
-  Town Highway Class 1
-  Town Highway Class 2
-  Town Highway Class 3
-  Town Highway Class 4
-  Private
-  Driveway
-  Discontinued Road
-  Legal Trail
-  Ferry
-  Military - no public access
-  National Forest Highway
-  State Forest Highway
-  Proposed
-  Rivers
-  Driveways
-  Railroad

Hydrants

-  Drafting Site
-  Dry Hydrant
-  Municipal Hydrant
-  Pressurized Hydrant

Townline





Emergency Service Zones



FootPrints

-  Airport
-  Solar Field
-  Alpine Trail Easiest
-  Alpine Trail Intermediate
-  Alpine Trail Advanced
-  Alpine Trail Expert
-  Alpine Glade Marked
-  Alpine Glade Not Marked
-  Building
-  Farm
-  Golf Course
-  Quarry
-  Park
-  Shopping Center
-  Stadium/Arena
-  Other

Addressing Error

-  Orange - Duplicated Addressed Building
-  Yellow - Unnumbered Building

BROOKFIELD Road Name Index

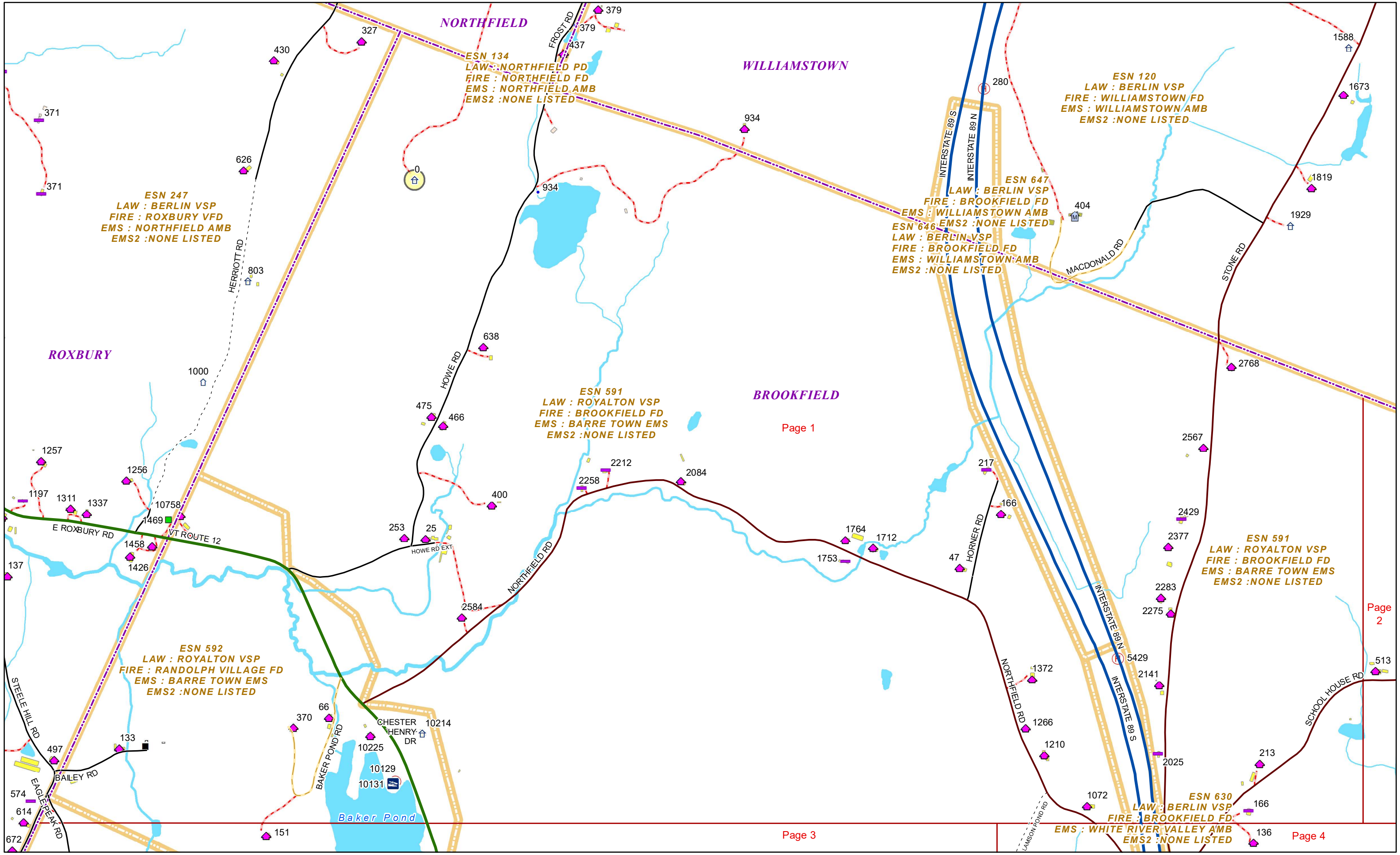
| ROAD NAME | PAGE(S) |
|---------------------|---------|
| ALLIS STATE PARK RD | 3,7 |
| APPLE ST | 18 |
| BAILEY RD | 1 |
| BAKER POND RD | 1 |
| BALSAM LN | 8 |
| BEAR HILL RD | 6,16,14 |
| BIRCH MEADOW RD | 2 |
| BLANCHARD RD | 12 |
| BLODGETT ST | 17 |
| BOUVANT RD | 15 |
| BROWN DR | 5 |
| CEMETERY ST | 5,11 |
| CHASE LN | 8 |
| CHELSEA RD | 16 |
| CHESTER HENRY DR | 1 |
| CHURCH ST | 9 |
| CHURCHILL RD | 14 |
| CRAM HILL RD | 13,15 |
| CROSS BROOK LN | 10,15 |
| CROSS BROOK LN EXT | 10 |
| CROSSOVER RD | 14 |
| DAVIS ACRE RD | 12 |
| DR BARRY ST | 18 |
| DUCHAINE DR | 8 |
| E HILL RD | 10,16 |
| E RANDOLPH RD | 5,13 |
| EAGLE PEAK RD | 1,6,13 |
| EAST ST | 2,4,9 |
| FARNSWORTH LN | 11,16 |
| FERRIS RD | 19,21 |
| FIRE DEPT LN | 10 |
| GILBERT ST | 21 |

| ROAD NAME | PAGE(S) |
|-------------------|-------------|
| HALFWAY BROOK RD | 16,19 |
| HOLMAN DR | 14 |
| HOOK RD | 7 |
| HOPKINS RD | 5 |
| HORNER RD | 1 |
| HOWE RD | 1,33 |
| HOWE RD EXT | 1 |
| INTERSTATE 89 N | 2,4,8,34 |
| INTERSTATE 89 S | 1,4,8,34,19 |
| JAQUES DR | 11 |
| KIBBEE EXT | 18 |
| KIBBEE RD | 18 |
| KIDDER DR | 10 |
| LAMSON POND RD | 1,3 |
| LAVENDER RD | 18 |
| LOG CABIN DR | 2 |
| LOWER MALONEY RD | 12 |
| MACDONALD RD | 19 |
| MACREDEY RD | 7 |
| MAPLE LN | 8 |
| MCKEAGE RD | 15 |
| MONTGOMERY RD | 18 |
| MORGAN MILE RD | 15,17 |
| N 89 REST ACCESS | 17 |
| NANCY LN | 4 |
| NORTHFIELD RD | 2,4 |
| NORTHFIELD RD FRK | 4 |
| OLD CROSS RD | 2 |
| OLD POST RD | 15 |
| OLD STAGE RD | 14 |
| PARK CIR | 7 |
| PARKER DR | 5,19 |

BROOKFIELD Road Name Index

| ROAD NAME | PAGE(S) |
|-----------------|-----------|
| RABBIT TRAK | 5 |
| RALPH RD | 4 |
| RIDGE RD | 8,9,14,17 |
| ROOD POND RD | 19 |
| ROWLEY ST | 11 |
| ROXBURY LINE RD | 15 |
| SCHOOL HOUSE RD | 1,2 |
| SICARD RD | 6 |
| SMALL RD | 6 |
| SNOW RD | 18 |
| SPENCER LN | 8 |
| STAGE RD EXT | 14 |
| STEELE HILL RD | 22 |
| STONE RD | 4,8,9,19 |
| SUNSET LN | 9 |
| TAYLOR HILL RD | 5 |
| TOWN HWY 14 | 4 |
| TOWN HWY 19 | 13 |
| TOWN HWY 20 | 3 |
| TOWN HWY 21 | 3 |
| TOWN HWY 22 | 8 |

| ROAD NAME | PAGE(S) |
|------------------|-------------------|
| TOWN HWY 46 | 14 |
| TOWN HWY 55 | 4 |
| TOWN HWY 68 | 4 |
| TOWN HWY 69 | 15 |
| TOWN HWY 70 | 9 |
| TOWN HWY 75 | 15 |
| TWIN POND RD | 4,11 |
| U TURN | 4,8,34 |
| UPPER MALONEY RD | 14 |
| VALLEY VIEW DR | 14 |
| VT ROUTE 12 | 1,3,8,12 |
| VT ROUTE 14 | 2,4,5,20,11,15,18 |
| VT ROUTE 65 | 3,16,18,10 |
| W BROOKFIELD RD | 13 |
| WEST ST | 4,8,14 |
| WHEATLEY FARM DR | 18 |
| WILDER DR | 8 |
| WILLIS EXT | 19 |
| WILLOW GROVE LN | 18 |
| WITTS BRIDGE RD | 6,12,13 |
| WOODS RD | 16,19 |



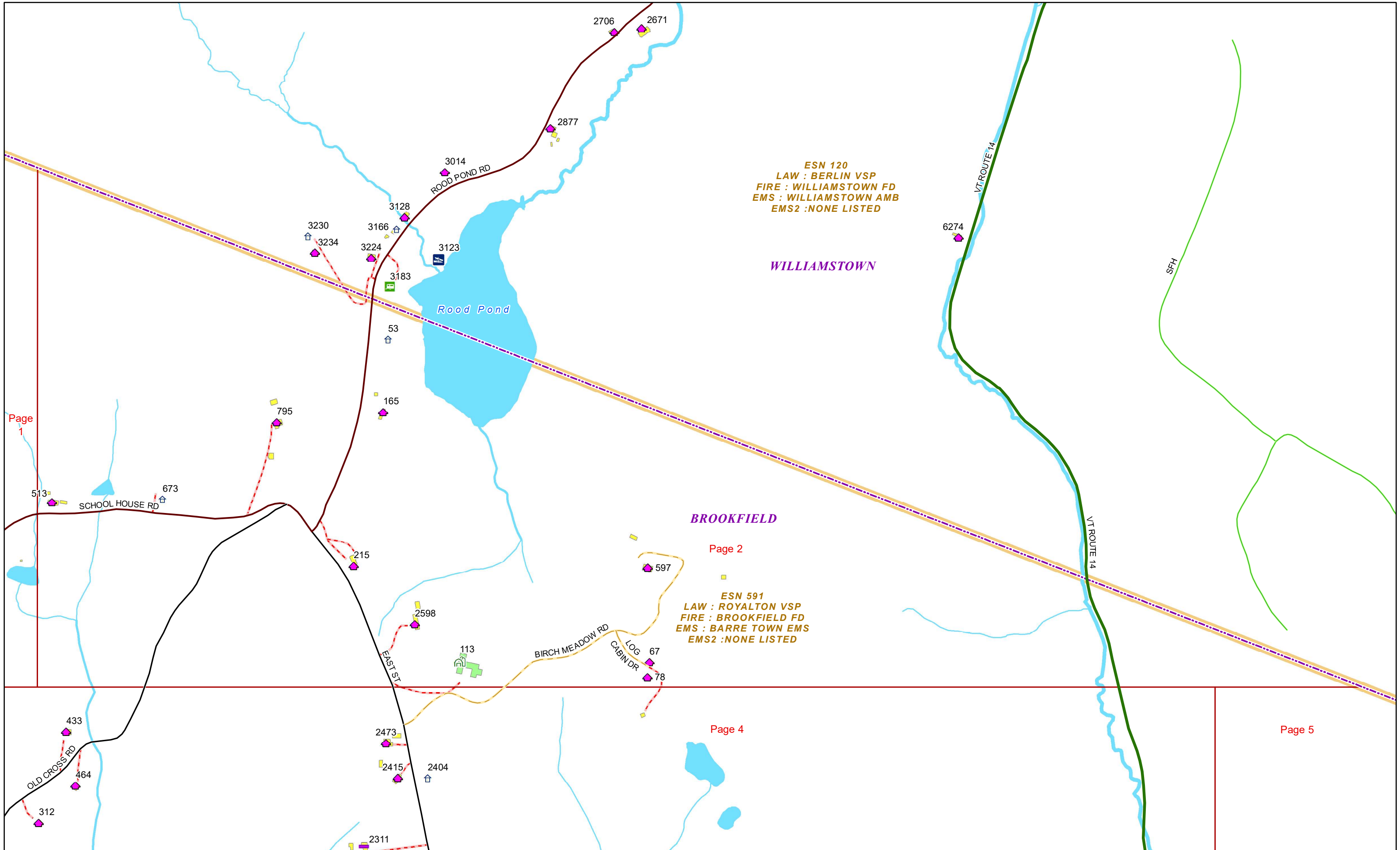
Page 1

Page 2

Page 3

Page 4





ESN 120
LAW : BERLIN VSP
FIRE : WILLIAMSTOWN FD
EMS : WILLIAMSTOWN AMB
EMS2 : NONE LISTED

WILLIAMSTOWN

BROOKFIELD

ESN 591
LAW : ROYALTON VSP
FIRE : BROOKFIELD FD
EMS : BARRE TOWN EMS
EMS2 : NONE LISTED

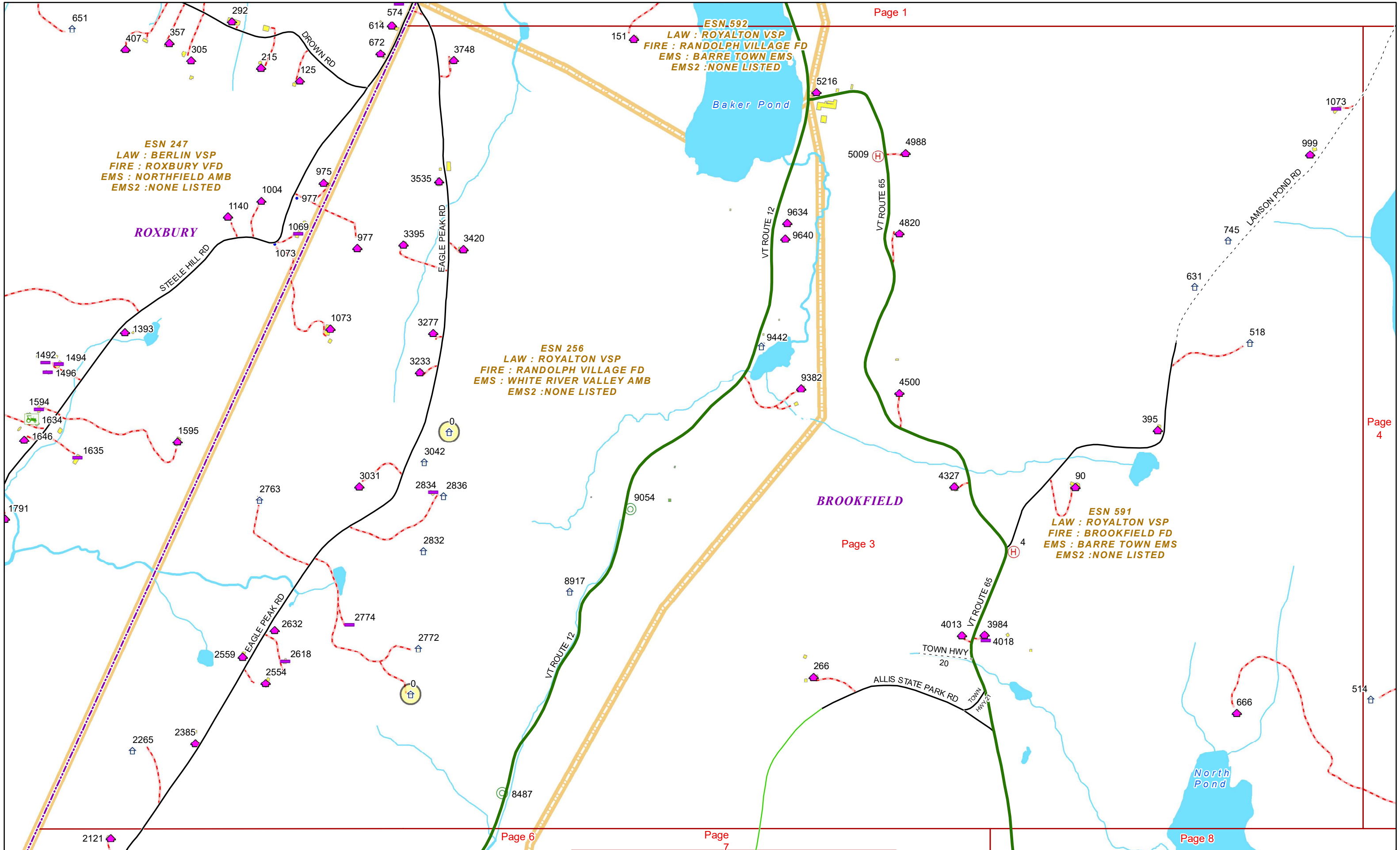
Page 1

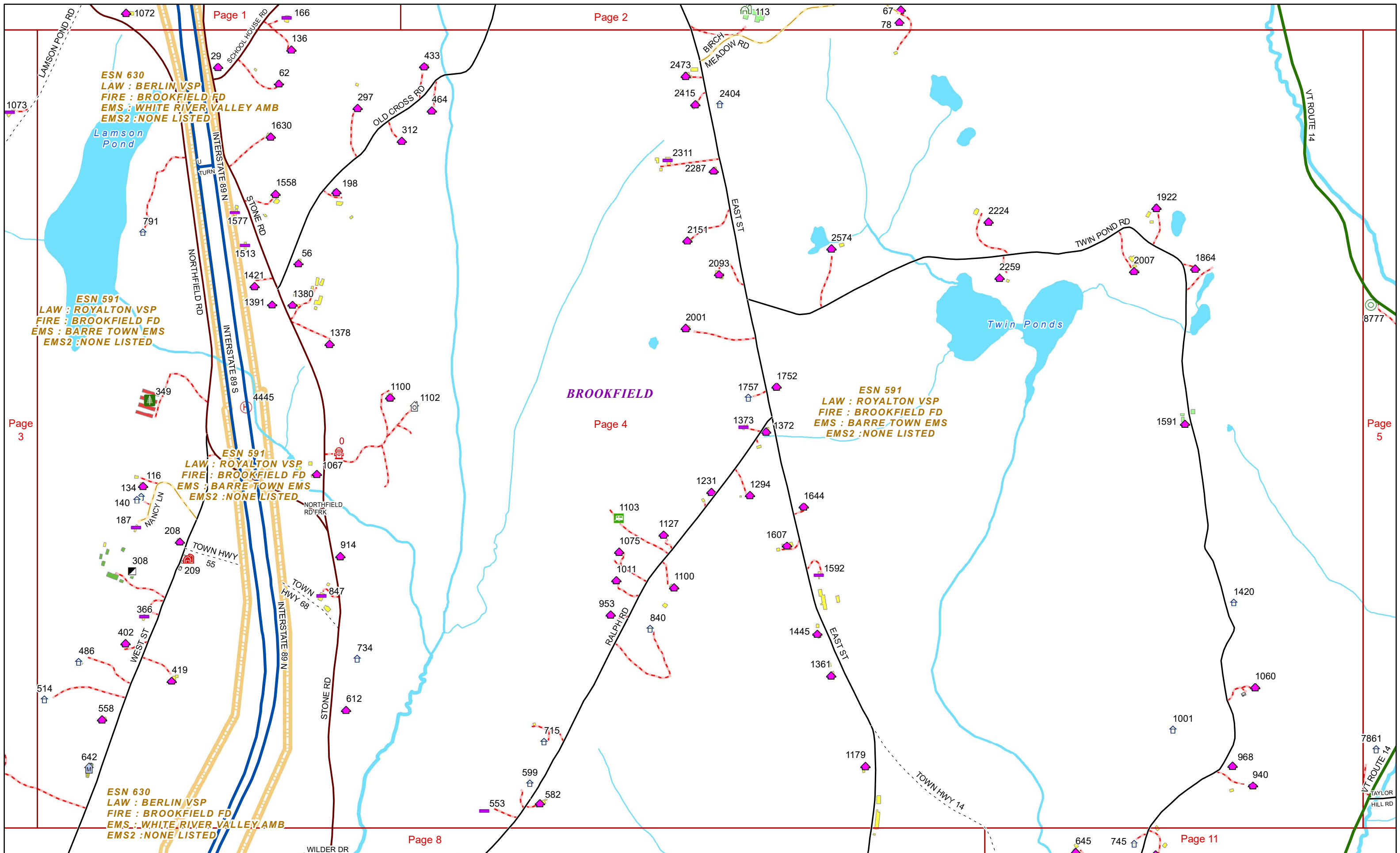
Page 2

Page 4

Page 5







BROOKFIELD

Page 3

Page 4

Page 5

ESN 630
LAW : BERLIN VSP
FIRE : BROOKFIELD FD
EMS : WHITE RIVER VALLEY AMB
EMS2 : NONE LISTED

ESN 591
LAW : ROYALTON VSP
FIRE : BROOKFIELD FD
EMS : BARRE TOWN EMS
EMS2 : NONE LISTED

ESN 591
LAW : ROYALTON VSP
FIRE : BROOKFIELD FD
EMS : BARRE TOWN EMS
EMS2 : NONE LISTED

ESN 630
LAW : BERLIN VSP
FIRE : BROOKFIELD FD
EMS : WHITE RIVER VALLEY AMB
EMS2 : NONE LISTED

Page 8

Page 11



WILLIAMSTOWN

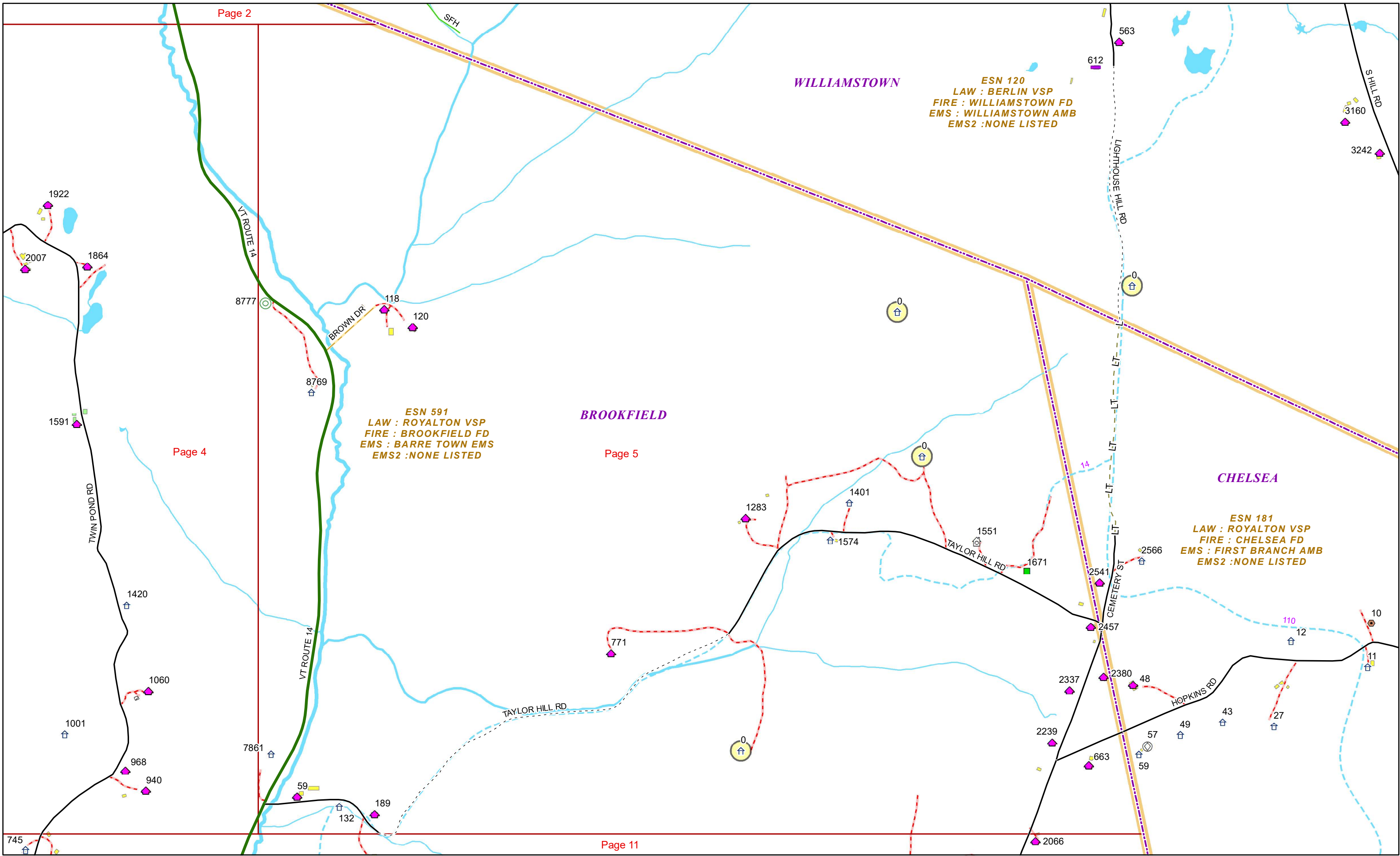
BROOKFIELD

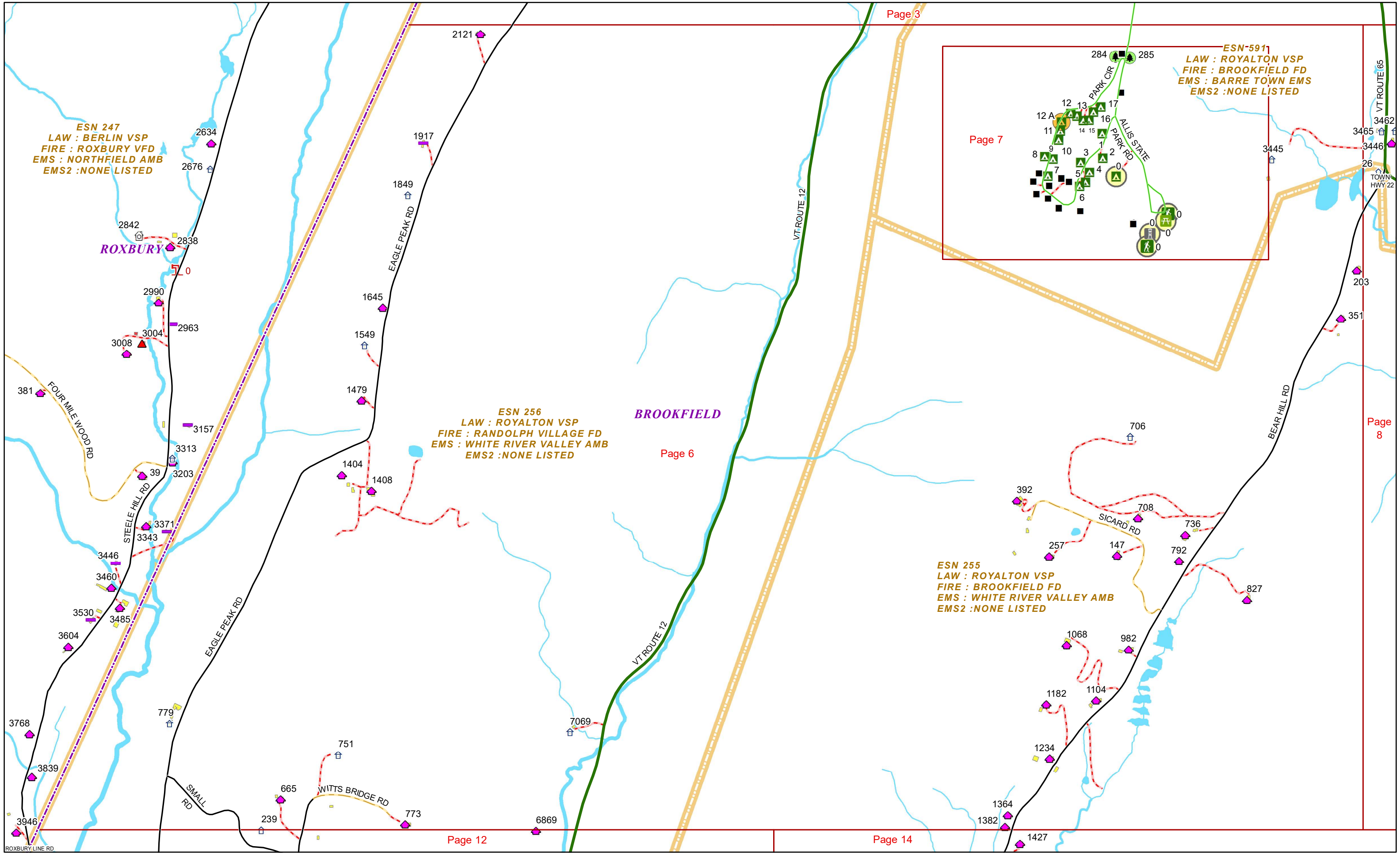
CHELSEA

ESN 120
LAW : BERLIN VSP
FIRE : WILLIAMSTOWN FD
EMS : WILLIAMSTOWN AMB
EMS2 : NONE LISTED

ESN 591
LAW : ROYALTON VSP
FIRE : BROOKFIELD FD
EMS : BARRE TOWN EMS
EMS2 : NONE LISTED

ESN 181
LAW : ROYALTON VSP
FIRE : CHELSEA FD
EMS : FIRST BRANCH AMB
EMS2 : NONE LISTED



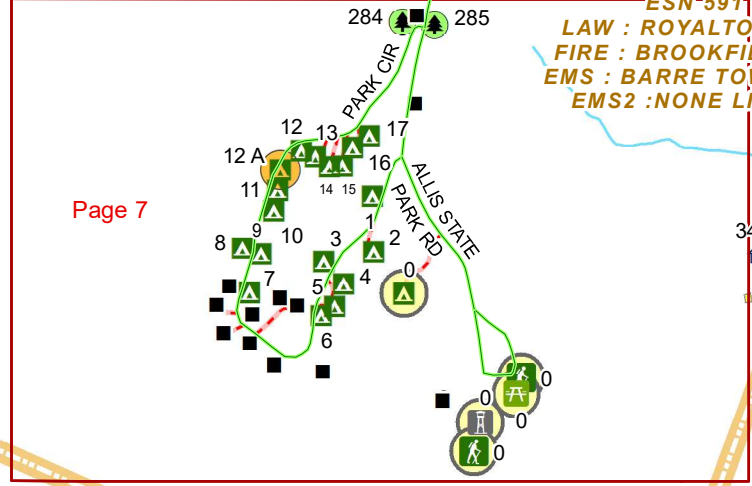


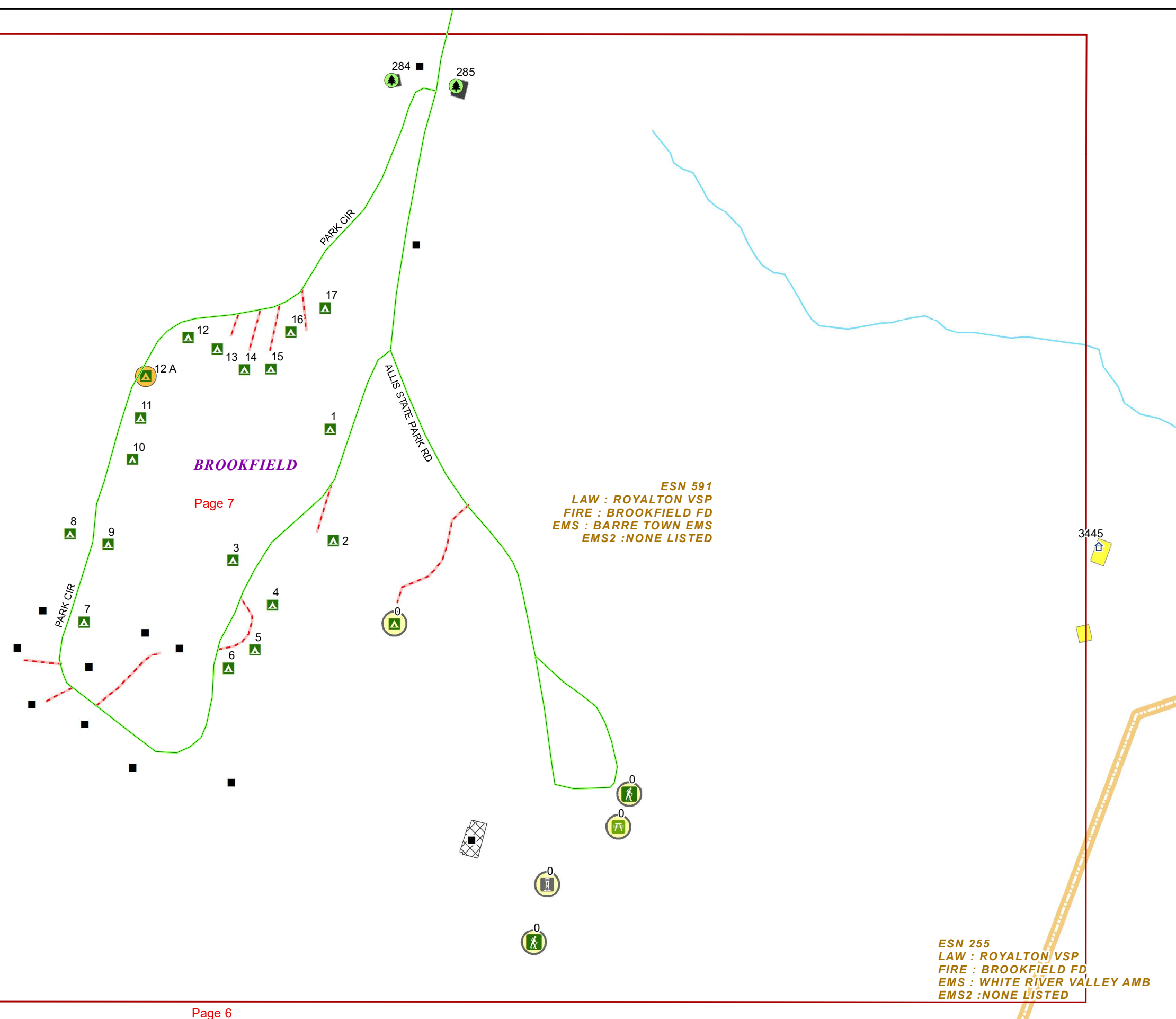
ESN 247
LAW : BERLIN VSP
FIRE : ROXBURY VFD
EMS : NORTHFIELD AMB
EMS2 : NONE LISTED

ESN 256
LAW : ROYALTON VSP
FIRE : RANDOLPH VILLAGE FD
EMS : WHITE RIVER VALLEY AMB
EMS2 : NONE LISTED

ESN 255
LAW : ROYALTON VSP
FIRE : BROOKFIELD FD
EMS : WHITE RIVER VALLEY AMB
EMS2 : NONE LISTED

ESN-5911
LAW : ROYALTON VSP
FIRE : BROOKFIELD FD
EMS : BARRE TOWN EMS
EMS2 : NONE LISTED





BROOKFIELD

Page 7

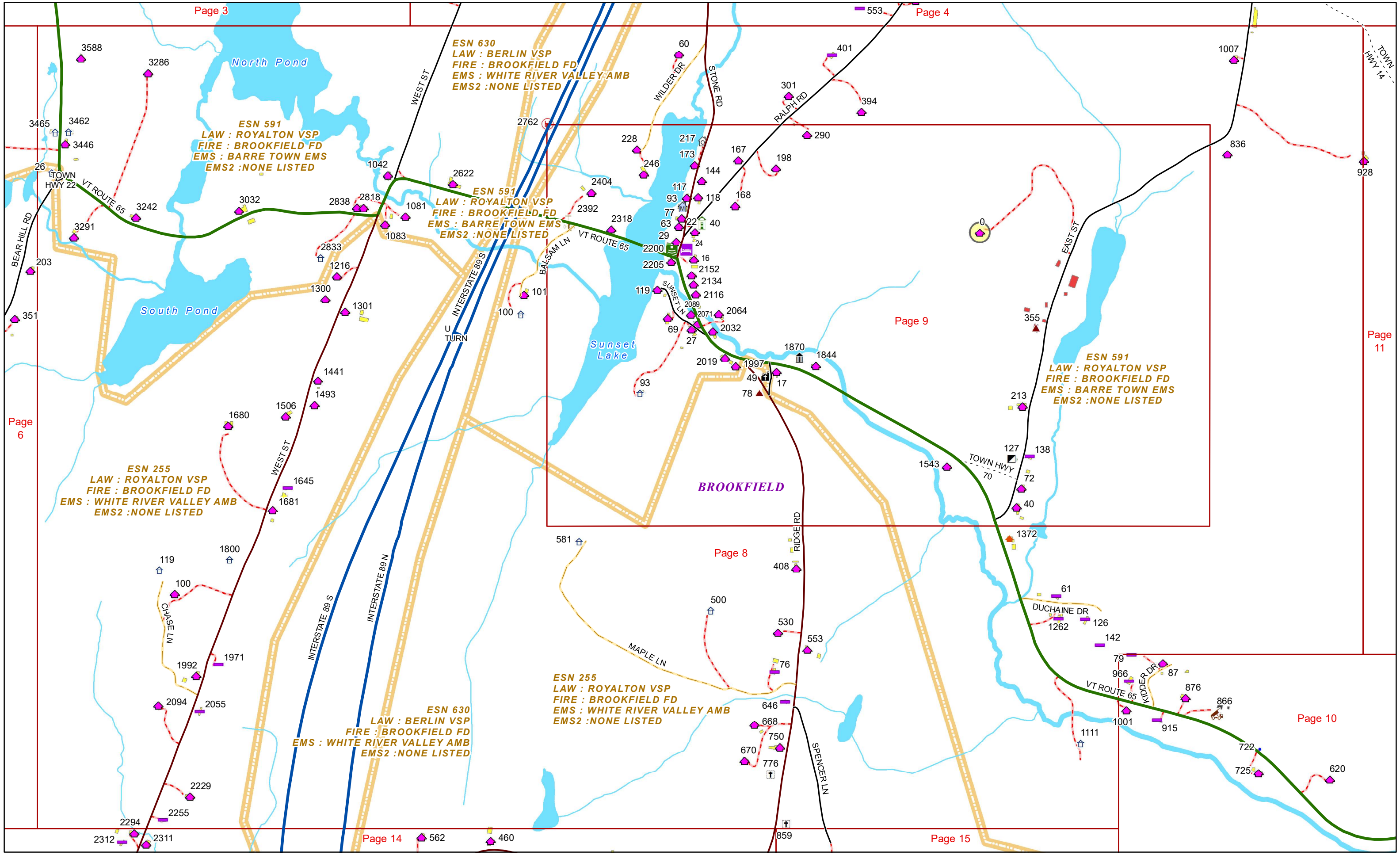
ESN 591
 LAW : ROYALTON VSP
 FIRE : BROOKFIELD FD
 EMS : BARRE TOWN EMS
 EMS2 : NONE LISTED

ESN 255
 LAW : ROYALTON VSP
 FIRE : BROOKFIELD FD
 EMS : WHITE RIVER VALLEY AMB
 EMS2 : NONE LISTED

ESN 255
 LAW : ROYALTON VSP
 FIRE : BROOKFIELD FD
 EMS : WHITE RIVER VALLEY AMB
 EMS2 : NONE LISTED

Page 6





Page 3

Page 4

Page 9

Page 6

Page 11

Page 8

Page 10

Page 14

Page 15



ESN 630
LAW : BERLIN VSP
FIRE : BROOKFIELD FD
EMS : WHITE RIVER VALLEY AMB
EMS2 : NONE LISTED

ESN 591
LAW : ROYALTON VSP
FIRE : BROOKFIELD FD
EMS : BARRE TOWN EMS
EMS2 : NONE LISTED

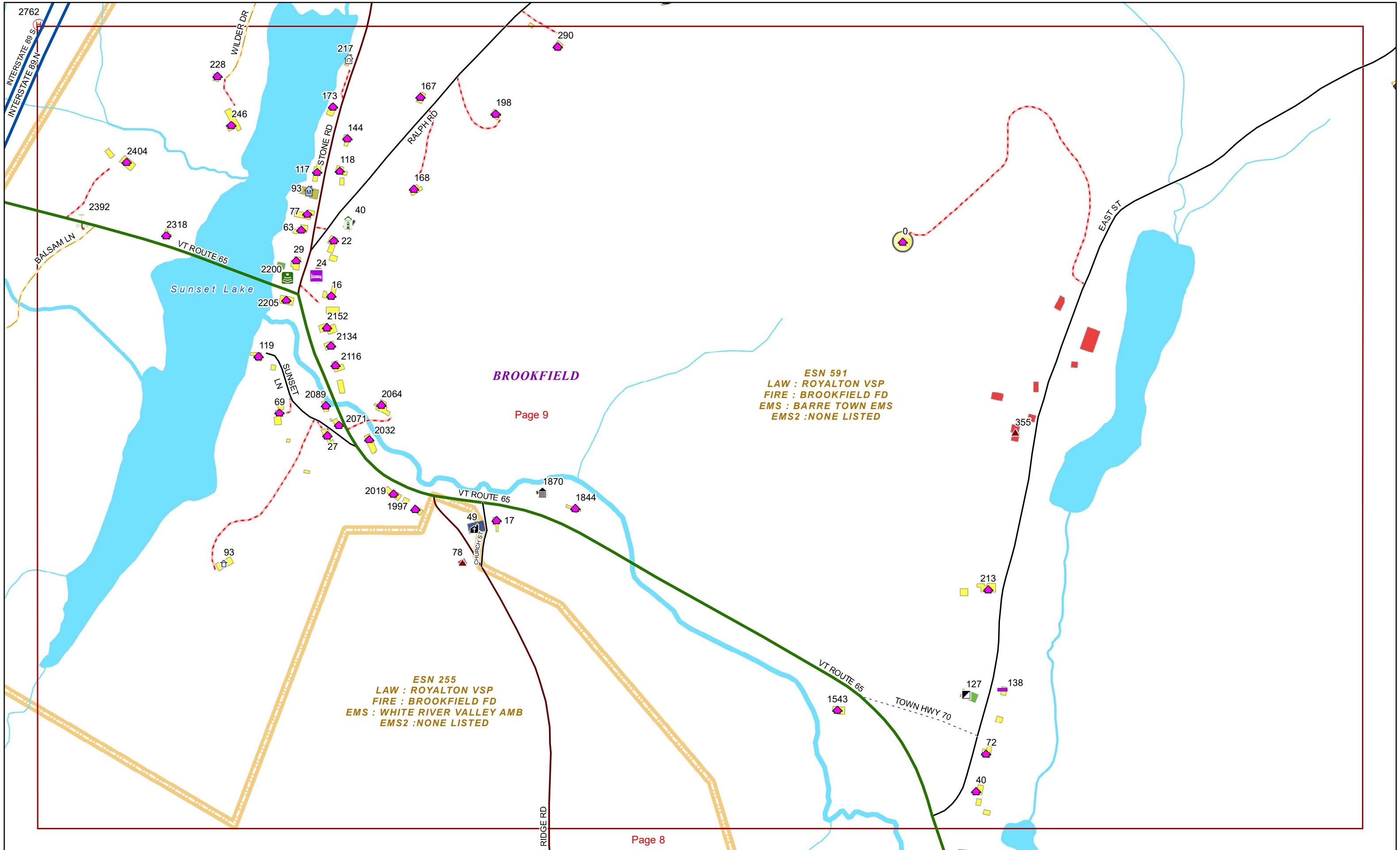
ESN 591
LAW : ROYALTON VSP
FIRE : BROOKFIELD FD
EMS : BARRE TOWN EMS
EMS2 : NONE LISTED

ESN 591
LAW : ROYALTON VSP
FIRE : BROOKFIELD FD
EMS : BARRE TOWN EMS
EMS2 : NONE LISTED

ESN 255
LAW : ROYALTON VSP
FIRE : BROOKFIELD FD
EMS : WHITE RIVER VALLEY AMB
EMS2 : NONE LISTED

ESN 630
LAW : BERLIN VSP
FIRE : BROOKFIELD FD
EMS : WHITE RIVER VALLEY AMB
EMS2 : NONE LISTED

ESN 255
LAW : ROYALTON VSP
FIRE : BROOKFIELD FD
EMS : WHITE RIVER VALLEY AMB
EMS2 : NONE LISTED

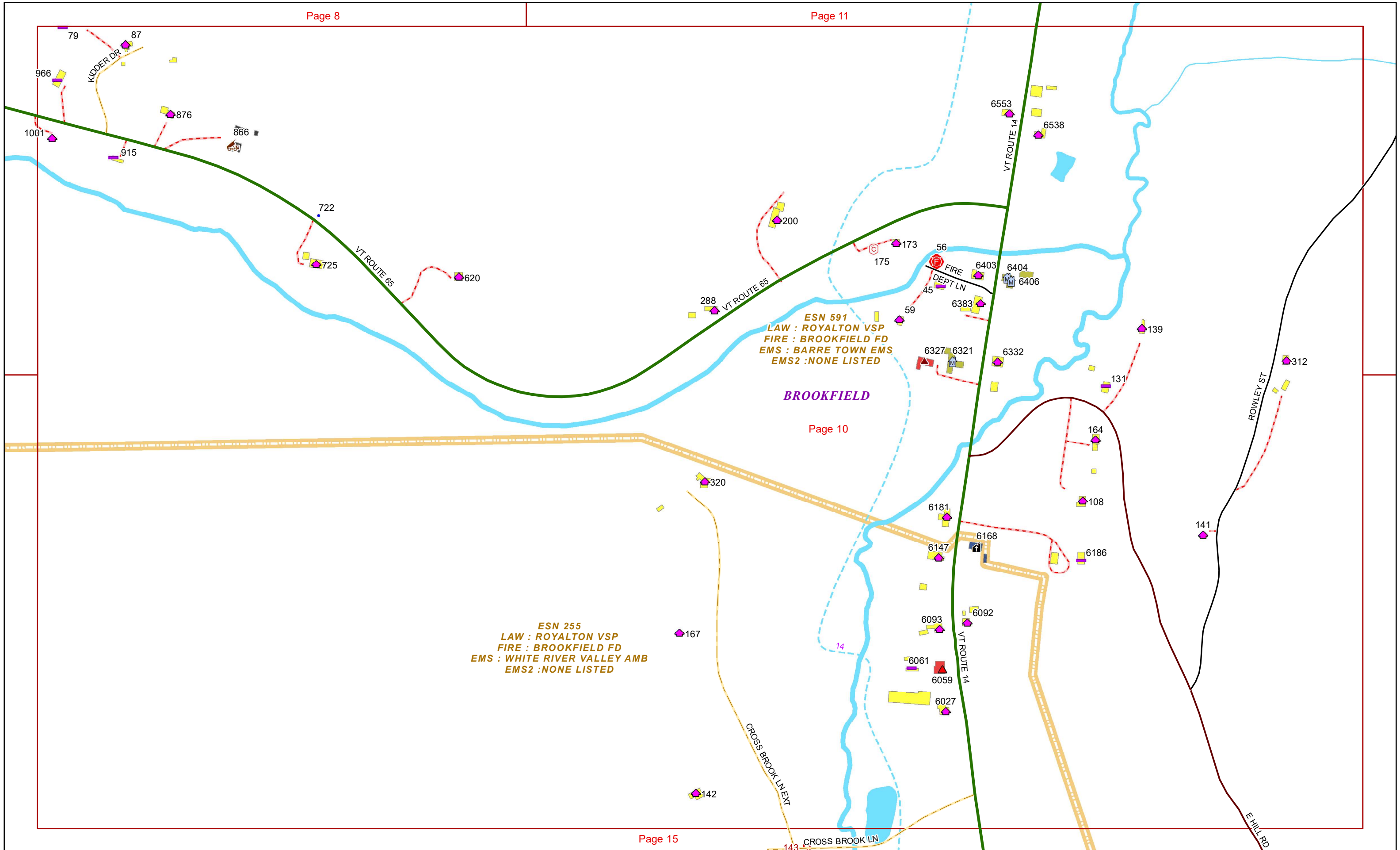


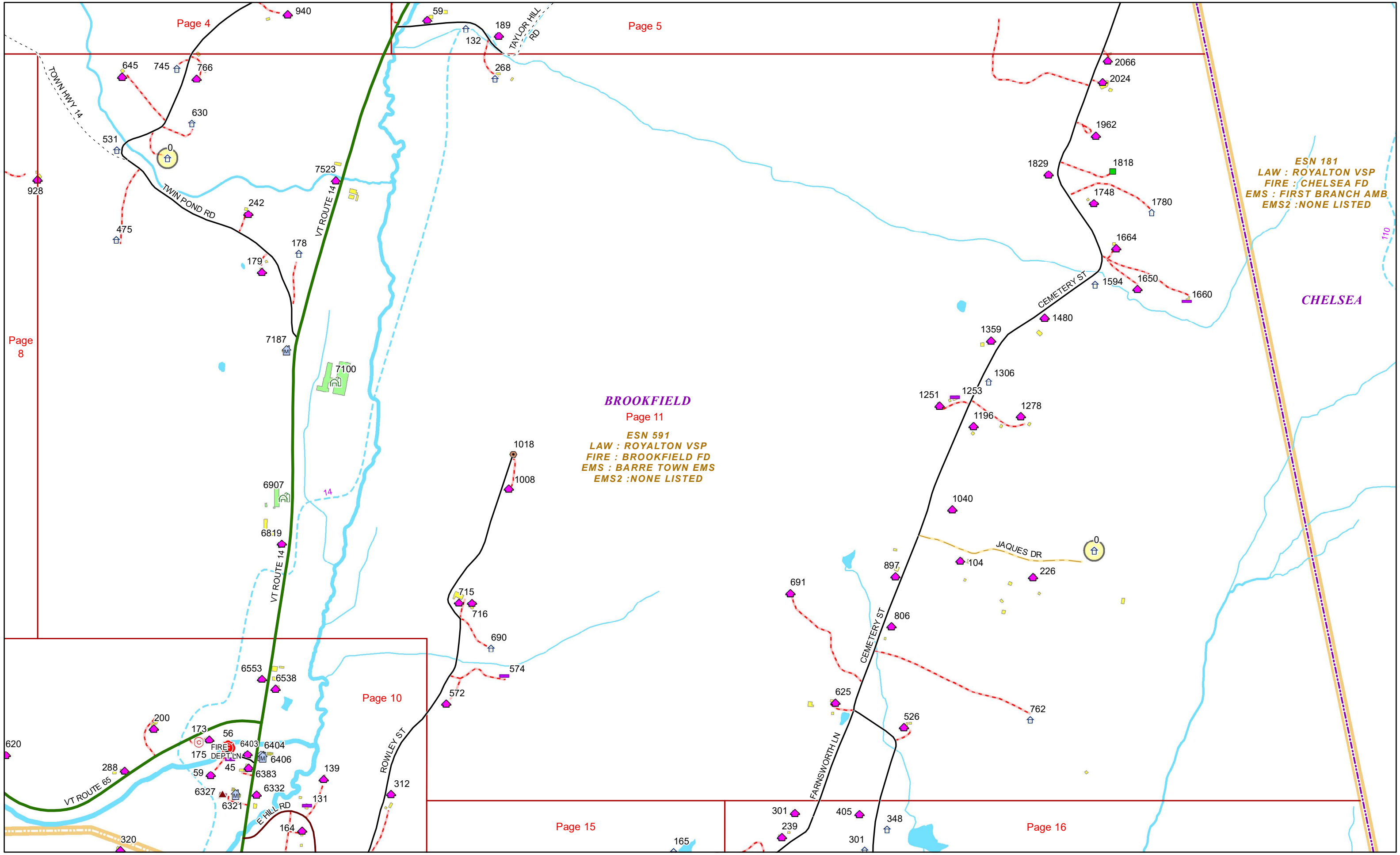
BROOKFIELD

Page 9

Page 8







BROOKFIELD
Page 11
ESN 591
LAW : ROYALTON VSP
FIRE : BROOKFIELD FD
EMS : BARRE TOWN EMS
EMS2 : NONE LISTED

ESN 181
LAW : ROYALTON VSP
FIRE : CHELSEA FD
EMS : FIRST BRANCH AMB
EMS2 : NONE LISTED

Page 8

Page 4

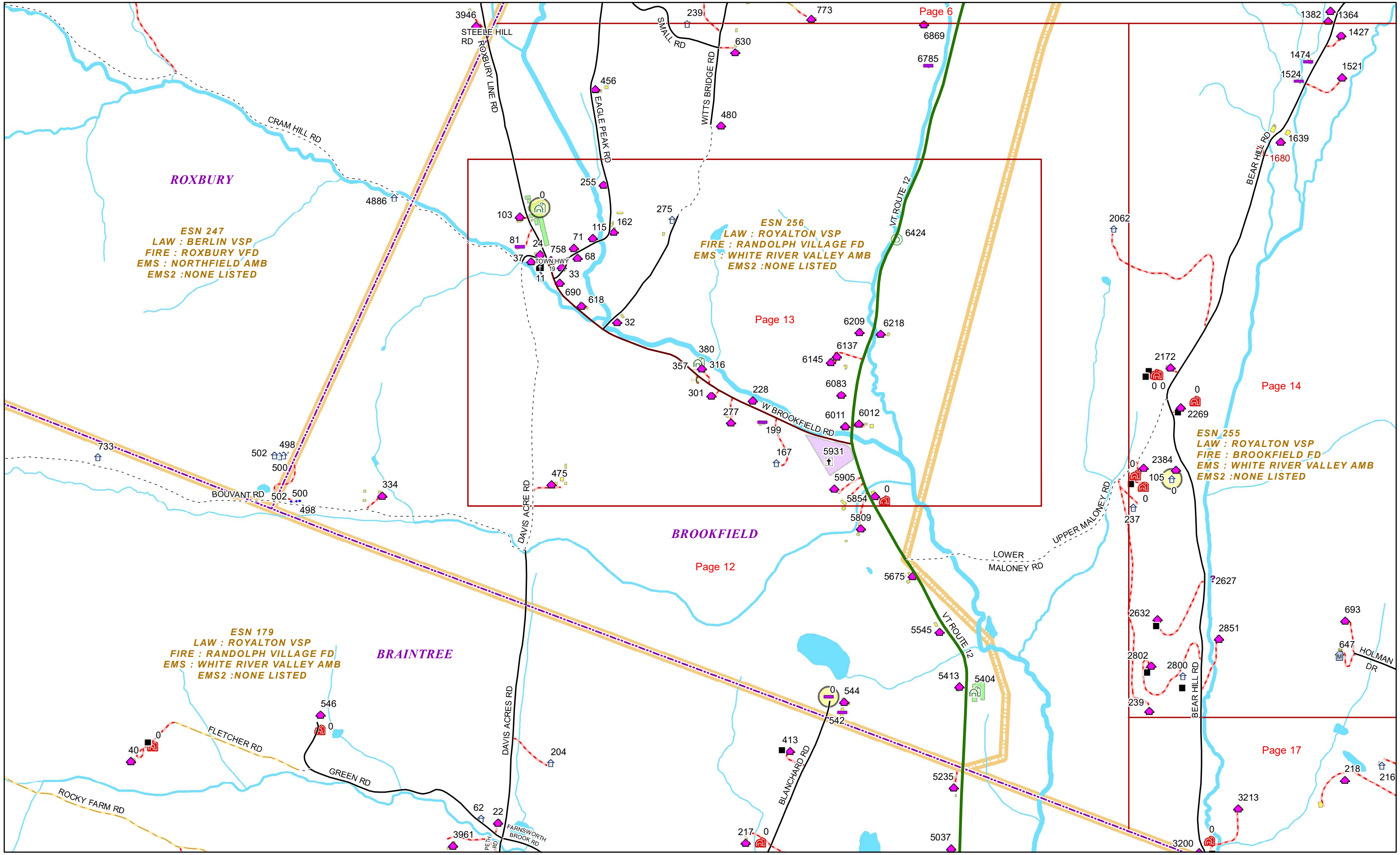
Page 5

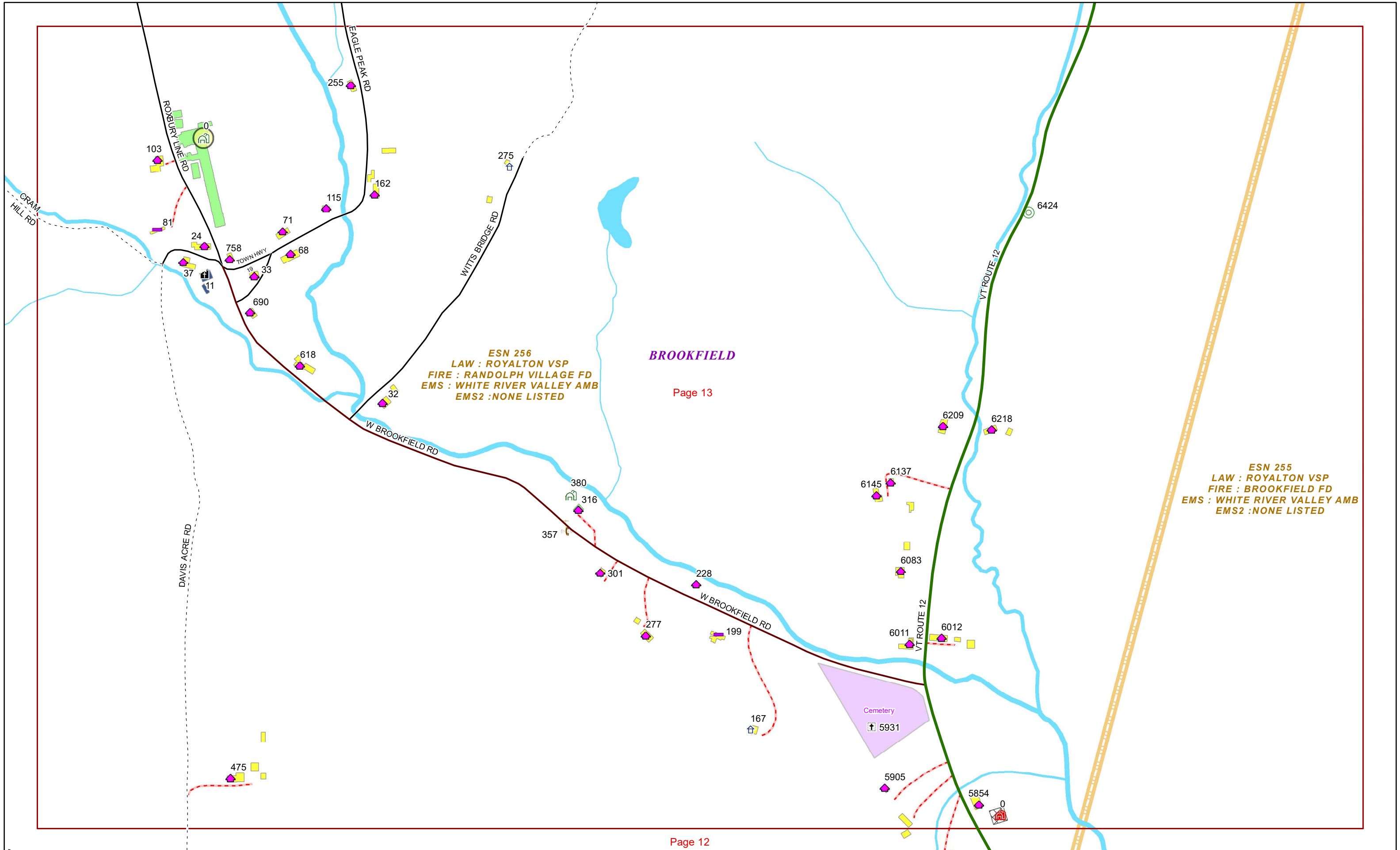
Page 10

Page 15

Page 16



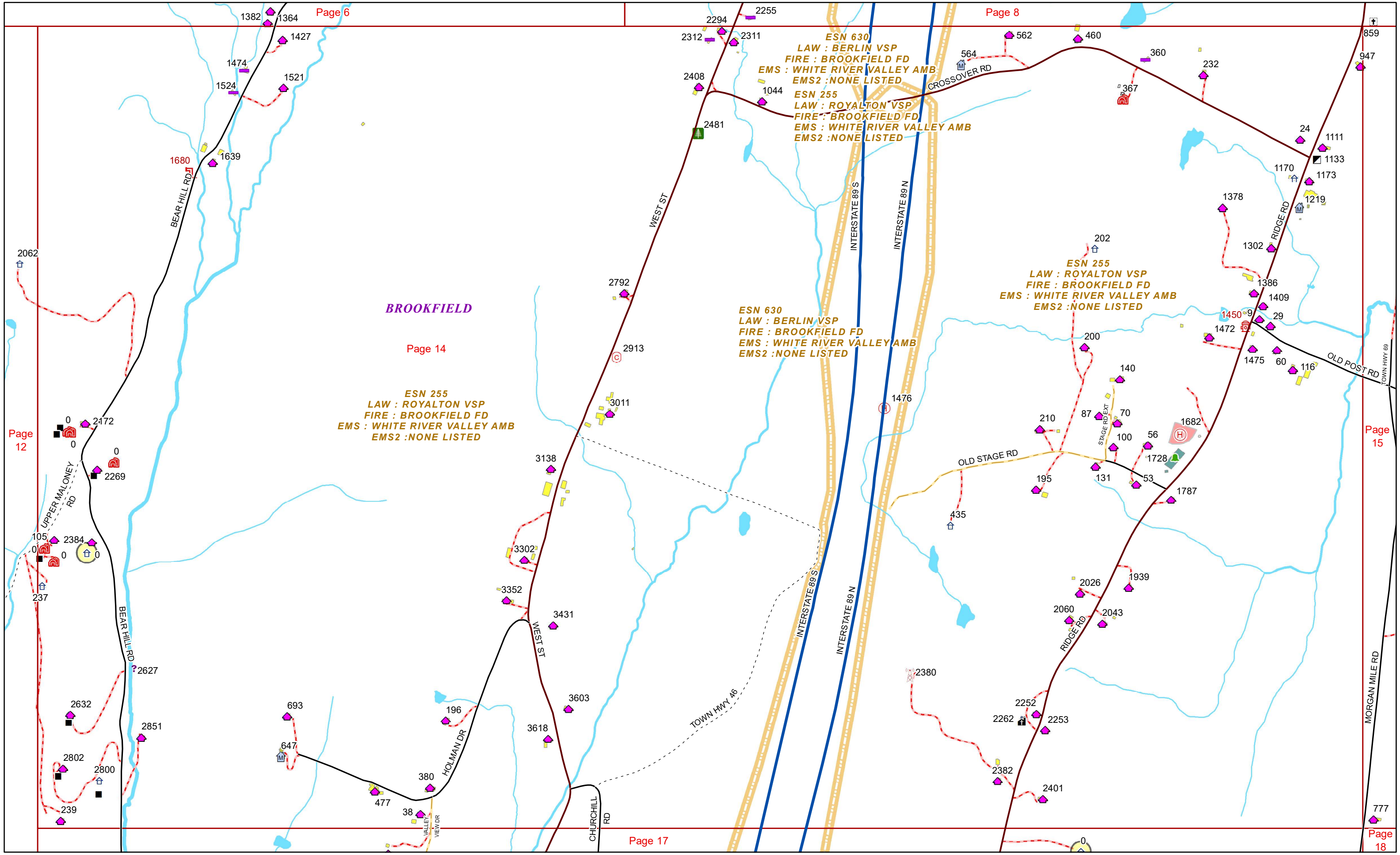


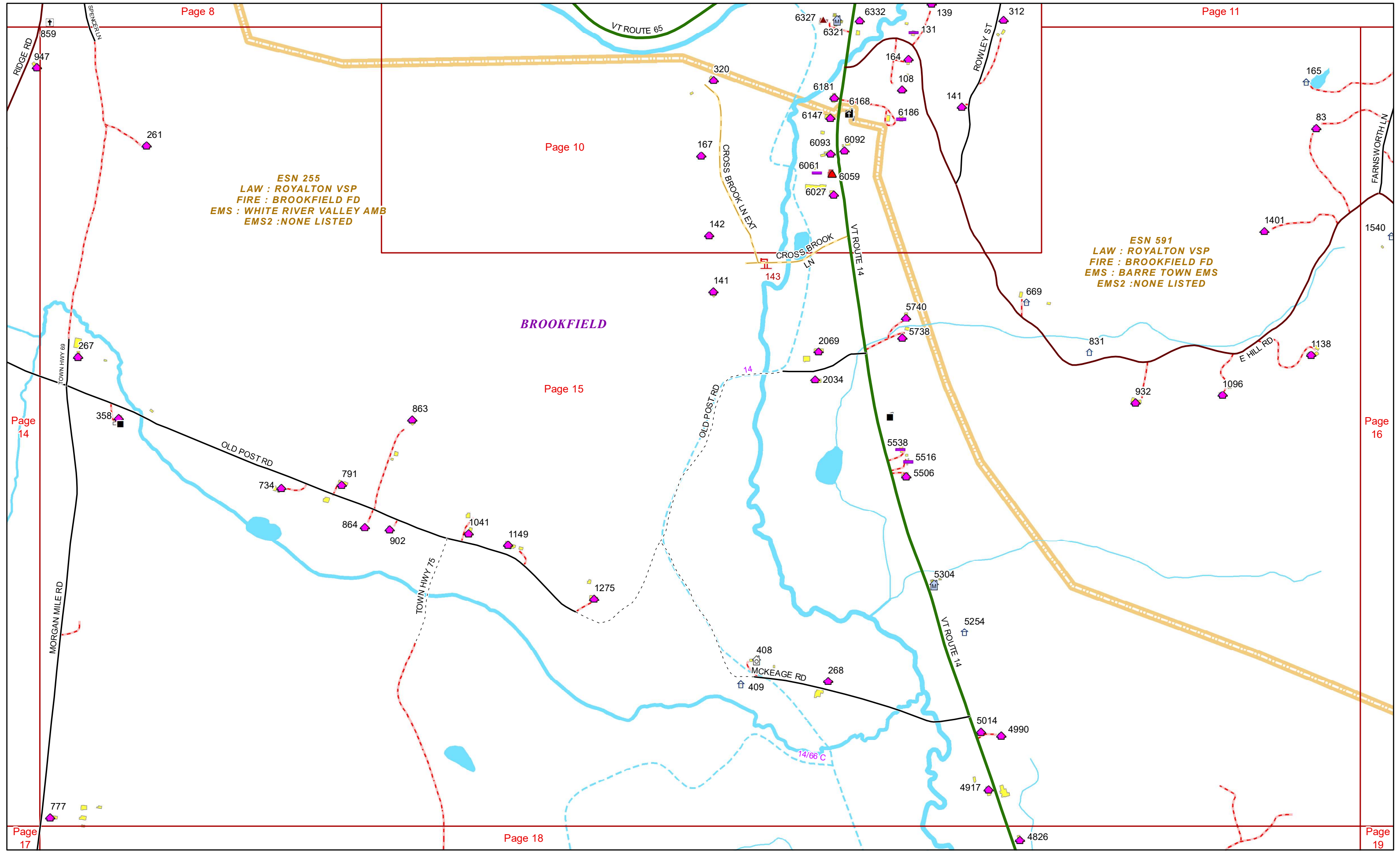


Page 13

Page 12





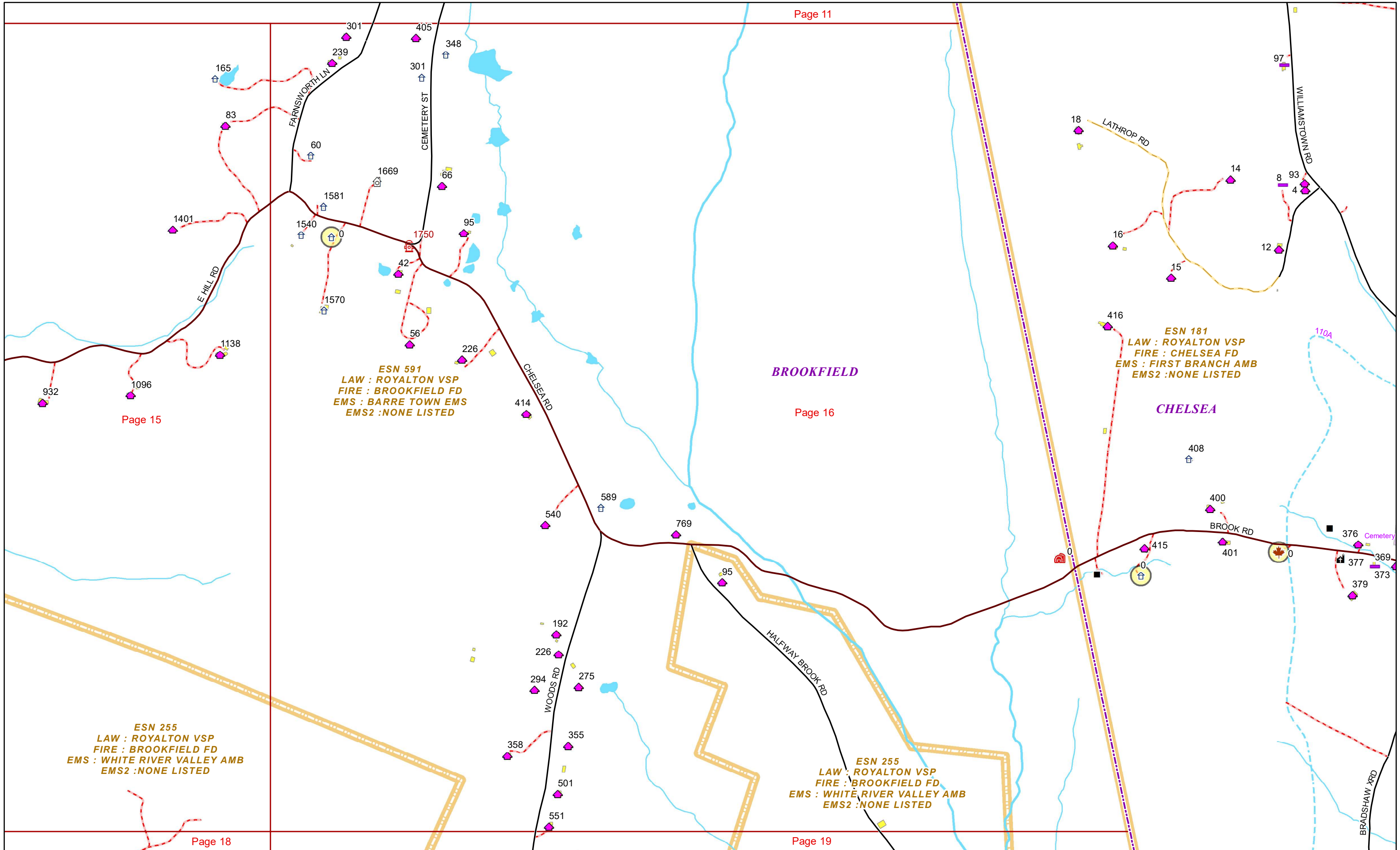


ESN 255
LAW : ROYALTON VSP
FIRE : BROOKFIELD FD
EMS : WHITE RIVER VALLEY AMB
EMS2 : NONE LISTED

ESN 591
LAW : ROYALTON VSP
FIRE : BROOKFIELD FD
EMS : BARRE TOWN EMS
EMS2 : NONE LISTED

BROOKFIELD





ESN 591
 LAW : ROYALTON VSP
 FIRE : BROOKFIELD FD
 EMS : BARRE TOWN EMS
 EMS2 : NONE LISTED

ESN 181
 LAW : ROYALTON VSP
 FIRE : CHELSEA FD
 EMS : FIRST BRANCH AMB
 EMS2 : NONE LISTED

ESN 255
 LAW : ROYALTON VSP
 FIRE : BROOKFIELD FD
 EMS : WHITE RIVER VALLEY AMB
 EMS2 : NONE LISTED

ESN 255
 LAW : ROYALTON VSP
 FIRE : BROOKFIELD FD
 EMS : WHITE RIVER VALLEY AMB
 EMS2 : NONE LISTED

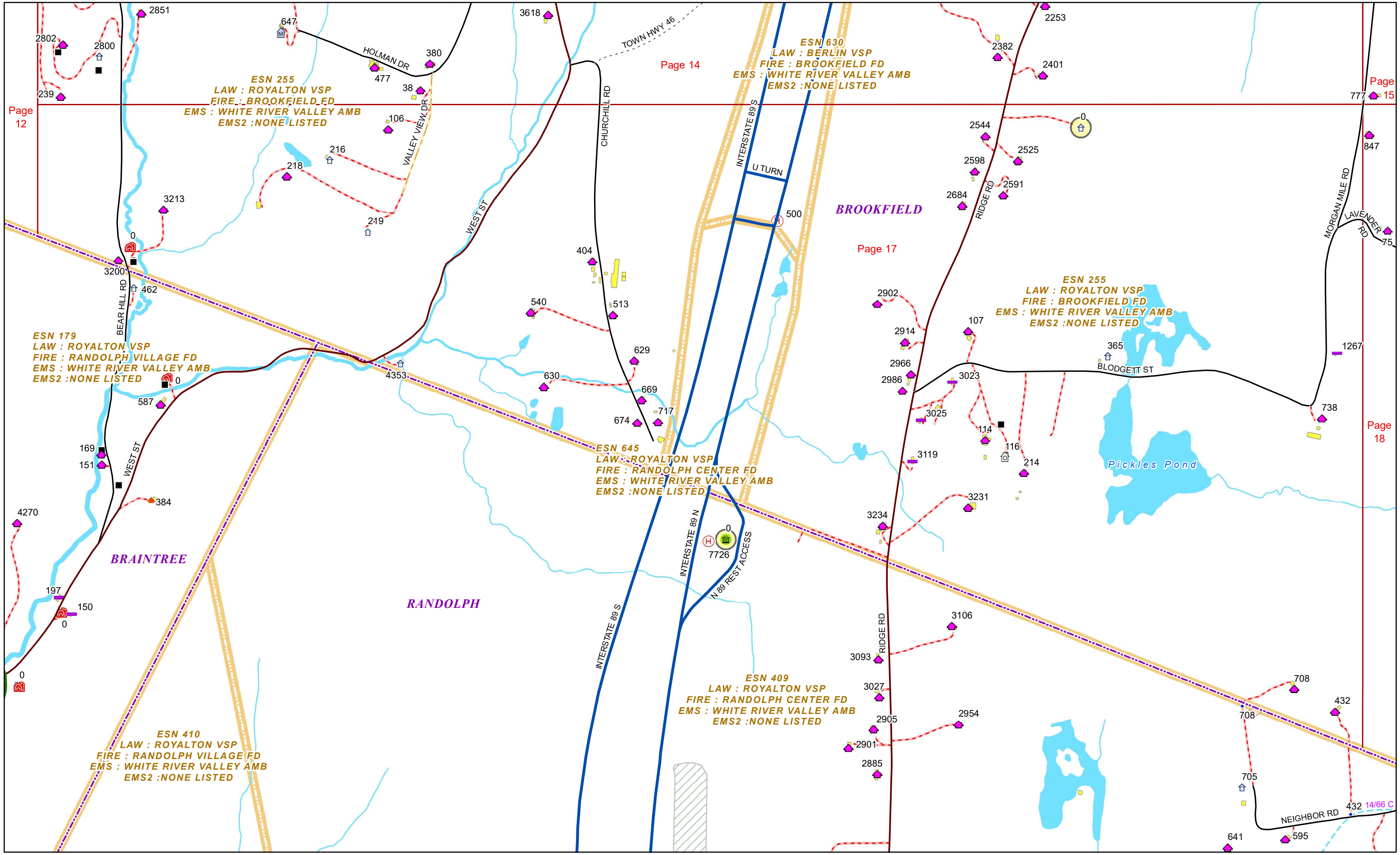
Page 15

Page 16

Page 18

Page 19





Page 12

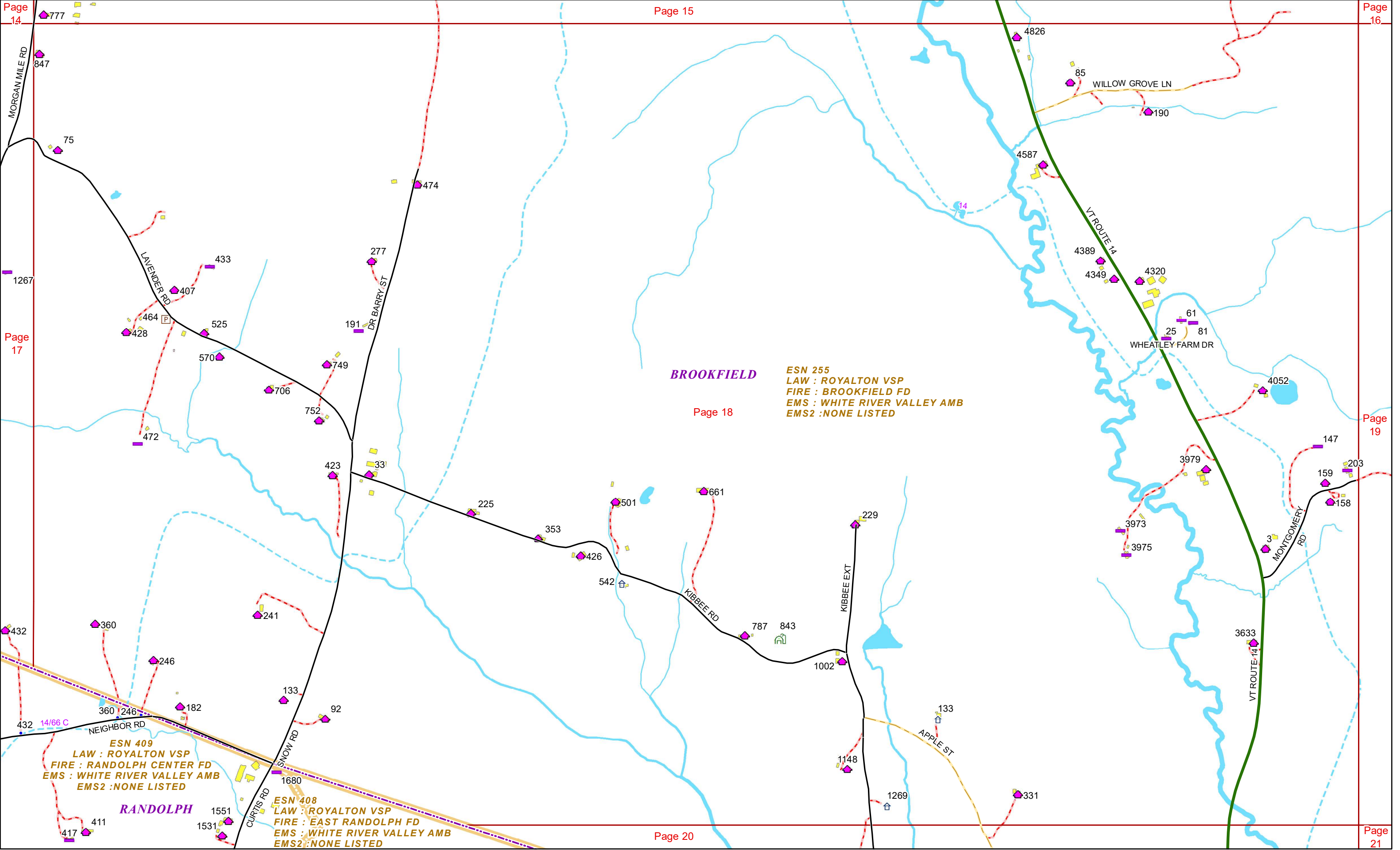
Page 14

Page 15

Page 17

Page 18





BROOKFIELD

ESN 255
LAW : ROYALTON VSP
FIRE : BROOKFIELD FD
EMS : WHITE RIVER VALLEY AMB
EMS2 : NONE LISTED

ESN 409
LAW : ROYALTON VSP
FIRE : RANDOLPH CENTER FD
EMS : WHITE RIVER VALLEY AMB
EMS2 : NONE LISTED

RANDOLPH

ESN 408
LAW : ROYALTON VSP
FIRE : EAST RANDOLPH FD
EMS : WHITE RIVER VALLEY AMB
EMS2 : NONE LISTED



