

VERMONT E9-1-1 MapBook

Chelsea

E9-1-1 MapBook with GIS Data

Use constraints: The 9-1-1 related data layers (Esites, Landmarks, Roads, Driveways, Footprints, Atlas Sheets, ESZ, etc.) were developed and designed for Enhanced 9-1-1 purposes only. The user should understand that the nature of the Enhanced 9-1-1 data layers means they are never complete. **Each municipal government is responsible for maintenance of the E9-1-1 database.** Other data (non-E9-1-1 related) used in the Vermont E9-1-1 MapBook is acquired from the Vermont Center for Geographic Information (VCGI) (vcgi.vermont.gov) and local Regional Planning Commissions.

Disclaimer:
This Vermont E9-1-1 MapBook and GIS data is for general reference only. Data layers that appear on the map may or may not be accurate, current or otherwise reliable. The E9-1-1 Board and the State of Vermont make no representations of any kind, including but not limited to the warranties of merchantability or fitness for a particular use, not are any such warranties to be implied with respect to the GIS data and MapBook.

For Questions/Updates:
Contact VT Enhanced 9-1-1 Board:
Phone: 802-828-4911
Email: e911.info@vermont.gov
Website: e911.vermont.gov



























11/13/2023



























































Legend





























ESITES




























SITETYPE

-  **COMMERCIAL
-  **CULTURAL
-  **EDUCATIONAL
-  **GOVERNMENT
-  **INDUSTRIAL
-  **OTHER COMMERCIAL
-  **PUBLIC GATHERING
-  **UTILITY
-  ABANDONED
-  ACCESS POINT
-  ACCESSORY BARN
-  ACCESSORY BUILDING
-  AIR SUPPORT / MAINTENANCE FACILITY
-  AIR TRAFFIC CONTROL CENTER / COMMAND CENTER
-  AIRPORT TERMINAL
-  AMBULANCE SERVICE
-  AUDITORIUM / CONCERT HALL / THEATER / OPERA HOUSE
-  BANK
-  BOAT RAMP / DOCK
-  BORDER CROSSING
-  BORDER PATROL
-  BREWERY
-  BUS STATION / DISPATCH FACILITY
-  CAMP
-  CAMPGROUND
-  CEMETERY

-  CITY / TOWN HALL
-  COAST GUARD
-  COLLEGE / UNIVERSITY
-  COMMERCIAL CONSTRUCTION SERVICE
-  COMMERCIAL FARM
-  COMMERCIAL GARAGE
-  COMMERCIAL W/RESIDENCE
-  COMMUNICATION BOX
-  COMMUNICATION TOWER
-  COMMUNITY / RECREATION FACILITY
-  CONDOMINIUM
-  COURT HOUSE
-  CUSTOMS SERVICE
-  DAY CARE FACILITY
-  DEVELOPMENT SITE
-  EBS TOWER
-  EMERGENCY PHONE / CALLBOX
-  FAIR / EXHIBITION/ RODEO GROUNDS
-  FERRY TERMINAL / DISPATCH FACILITY
-  FIRE STATION
-  FISH FARM / HATCHERY
-  FITNESS FACILITY
-  FOOD DISTRIBUTION CENTER
-  GAS STATION
-  GATED W/BUILDING
-  GATED W/O BUILDING
-  GOLF COURSE
-  GRAVEL PIT / QUARRY / MINE




















-  GREENHOUSE / NURSERY
-  GROCERY STORE
-  HARBOR / MARINA
-  HAZARDOUS MATERIALS FACILITY
-  HAZARDOUS STORAGE FACILITY
-  HEALTH CLINIC
-  HELIPAD / HELIPORT / HELISPOT
-  HISTORIC SITE / POINT OF INTEREST
-  HOSPITAL / MEDICAL CENTER
-  HOUSE OF WORSHIP
-  HYDROELECTRIC FACILITY
-  ICE ARENA
-  INSTITUTIONAL RESIDENCE / DORM / BARRACKS
-  LANDFILL
-  LAW ENFORCEMENT
-  LIBRARY
-  LODGING B&B / HOTEL / MOTEL / INN
-  LOOKOUT TOWER
-  LUMBER MILL / SAW MILL
-  MANUFACTURING FACILITY
-  MOBILE HOME
-  MORGUE
-  MULTI-FAMILY DWELLING
-  MUSEUM
-  NATIONAL GUARD /
-  NUCLEAR FACILITY
-  NURSING HOME / LONG TERM CARE
-  OFFICE BUILDING

-  OIL / GAS FACILITY
-  OTHER
-  OTHER RESIDENTIAL
-  OUTPATIENT CLINIC
-  PARK AND RIDE / COMMUTER
-  PHARMACY
-  PICNIC AREA
-  POST OFFICE
-  PRISON / CORRECTIONAL FACILITY
-  PRIVATE AND EXPRESS SHIPPING FACILITY
-  PSAP
-  PUBLIC BEACH
-  PUBLIC TELEPHONE
-  PUBLIC WATER SUPPLY INTAKE
-  PUBLIC WATER SUPPLY WELL
-  PUMP STATION
-  RACE TRACK / DRAGSTRIP
-  RAILROAD STATION
-  RESIDENTIAL FARM
-  REST STOP / ROADSIDE PARK
-  RESTAURANT
-  RETAIL FACILITY
-  RV HOOKUP
-  SCHOOL K / 12
-  SEASONAL HOME
-  SHOOTING RANGE
-  SINGLE FAMILY DWELLING
-  SKI AREA / ALPINE





-  SOLAR FACILITY
-  SPORTS ARENA /
-  STATE CAPITOL
-  STATE GARAGE
-  STATE GOVERNMENT FACILITY
-  STATE PARK
-  STORAGE UNITS
-  SUBSTATION
-  SUGARHOUSE
-  TEMPORARY STRUCTURE
-  TOWN GARAGE
-  TOWN OFFICE
-  TRAILHEAD
-  TRANSFER STATION
-  UNKNOWN
-  US FOREST FACILITY
-  US GOVERNMENT FACILITY
-  UTILITY POLE W/PHONE
-  VETERINARY HOSPITAL / CLINIC
-  VISITOR / INFORMATION CENTER
-  WAREHOUSE
-  WASTE / BIOMASS FACILITY
-  WASTEWATER TREATMENT PLANT
-  WATER TANK
-  WATER TOWER
-  WIND FACILITY / WIND TOWER
-  YOUTH CAMP

Legend

Roads

-  Interstate Highway
-  US Highway
-  State Highway
-  Town Highway Class 1
-  Town Highway Class 2
-  Town Highway Class 3
-  Town Highway Class 4
-  Private
-  Driveway
-  Discontinued Road
-  Legal Trail
-  Ferry
-  Military - no public access
-  National Forest Highway
-  State Forest Highway
-  Proposed
-  Rivers
-  Driveways
-  Railroad

Hydrants

-  Drafting Site
-  Dry Hydrant
-  Municipal Hydrant
-  Pressurized Hydrant

Townline





Emergency Service Zones



FootPrints

-  Airport
-  Solar Field
-  Alpine Trail Easiest
-  Alpine Trail Intermediate
-  Alpine Trail Advanced
-  Alpine Trail Expert
-  Alpine Glade Marked
-  Alpine Glade Not Marked
-  Building
-  Farm
-  Golf Course
-  Quarry
-  Park
-  Shopping Center
-  Stadium/Arena
-  Other

Addressing Error

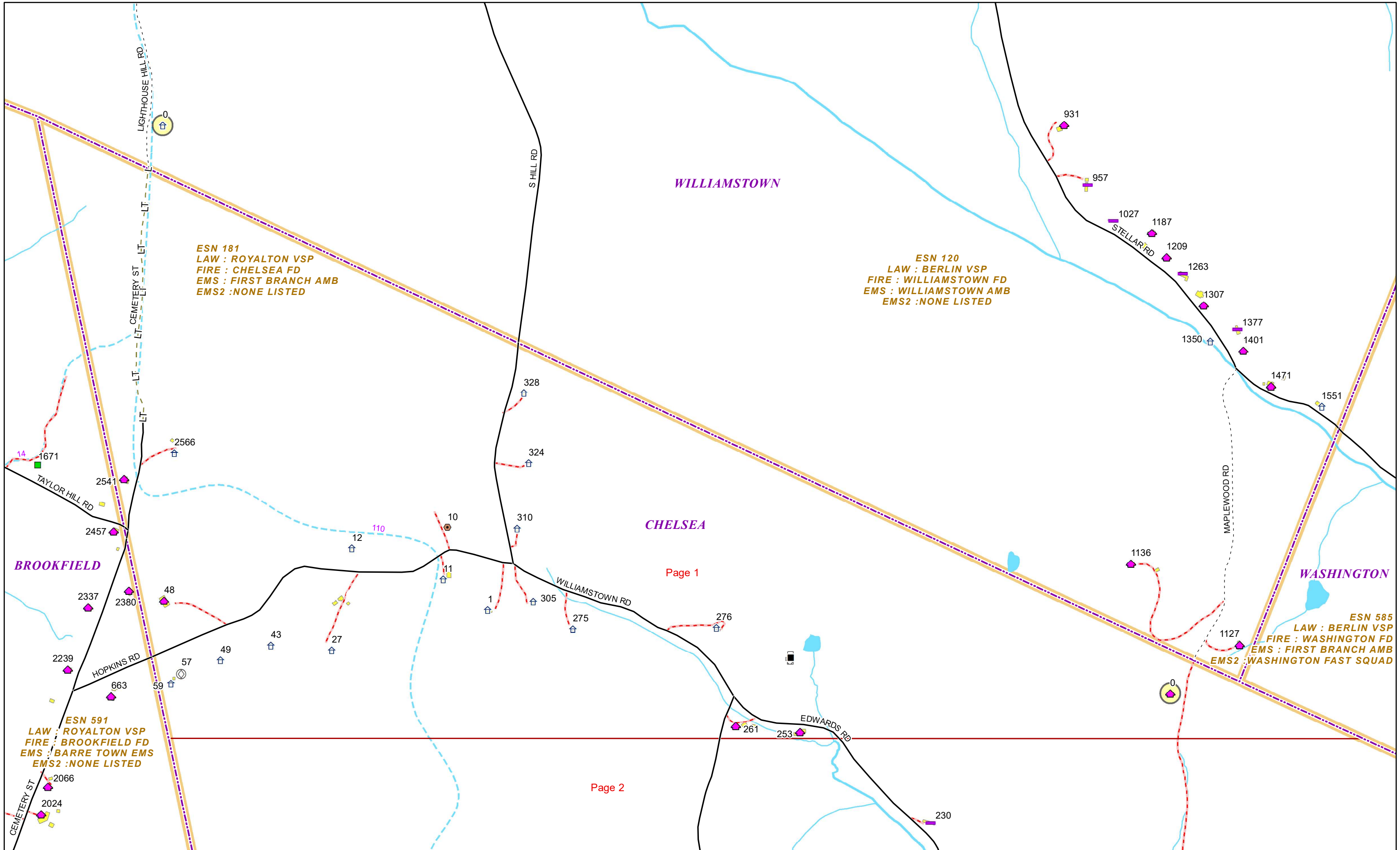
-  Orange - Duplicated Addressed Building
-  Yellow - Unnumbered Building

CHELSEA Road Name Index

ROAD NAME	PAGE(S)
BACON PL	4,7
BARAW HILL RD	5
BEACON HL	7,8,10,14
BEEBLE RD	3
BICKNELL HILL RD	16
BLACKHAWK RD	9,12
BOBBINSHOP RD	4,8
BRADSHAW XRD	4,7
BROCKLEBANK RD	17
BROOK RD	4,7,13
BROWN PL	14
BUGBEE RD	16
BURBANK XRD	13
BURGER RD	12
CARPENTER RD	7
CEMETERY ST	1,5
CHELSEA LINE RD	13
COBURN DR	2
CORINTH RD	5,6
COUNTY RD	5,17
COURT ST	11
CREAMERY RD	10
DENSMORE RD	12,15
DODGE RD	2
DOYLE RD	3
DURKEE RD	17
E RANDOLPH RD	13,16
EDWARDS RD	1,3
GILMAN HILL RD	2
GOSS RD	13

ROAD NAME	PAGE(S)
HALL RD	14,15
HAROLYN HILL RD	16
HAYWARD XRD	2
HIGHLAND AVE	10
HILLSIDE LN	9
HOLT HILL RD	14,16
HOOK RD	7,13
HOPKINS RD	5
HUXLEY LN	17
JACKSON HL	3
JENKINS BROOK RD	14,17
JIM HILL PL	14
KENNEDY DR	8
KLONDIKE RD	7
LATHROP RD	4
LEGAL TRAIL 7	4,8
LYFORD DR	12
MAPLE AVE	11
MCCULLOUGH MOUNTAIN RD	4
MCIVER RD	3
MEADOWBROOK LN	14
MOORE LN	2
MOXLEY RD	16
N COURT ST	11
NICHOLETTE RD	13
NORTH CMN	11
ODONNELL RD	12
PARKER DR	26
PENT RD	4
PEPPER RD	5,17

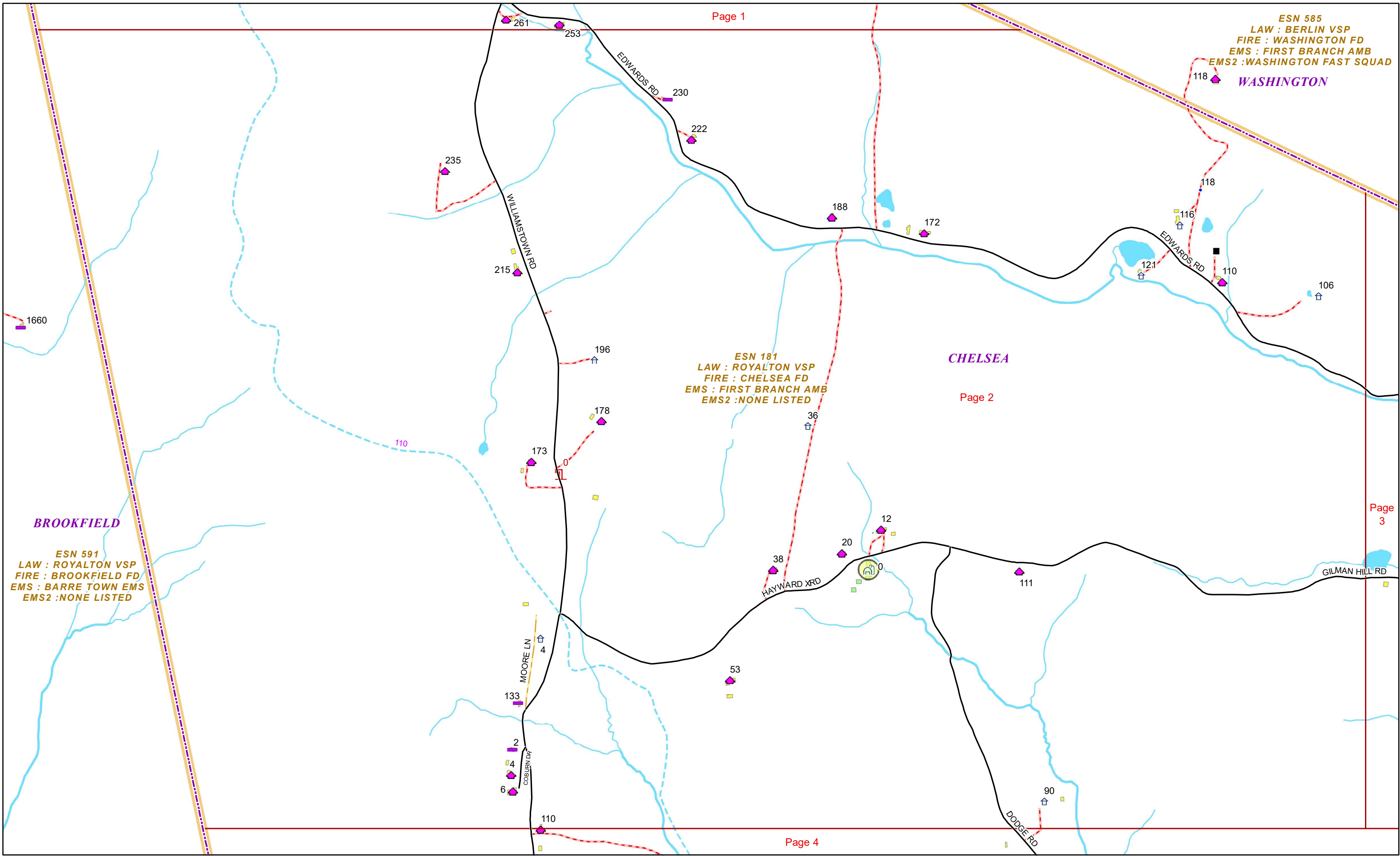
ROAD NAME	PAGE(S)
PINE TREE LN	12
REDROCK LN	15
RICHARDSON HL	6,17
RIVERSIDE DR	10
S WASHINGTON RD	5,6
SCADIN RD	12
SCHOOL ST	11
SPEAR RD	10
STENDER RD	12
STONE RD	7
TAYLOR DR	6
TAYLOR HILL RD	5
THORNE RD	5
TOWN FARM RD	15,17
TOWN HWY 16	3
TOWN HWY 24	6
TOWN HWY 48	12
TOWN HWY 50	12
TOWN HWY 54	7
UPPER VILLAGE RD	5,8,9
VERSHIRE CENTER RD	17
VT ROUTE 110	3,9,10,11,14,16
VT ROUTE 113	9,10,11,12
WASHINGTON TPKE	3,5
WESWIND RD	8
WHITCOMB PL	14
WHITNEY LYMAN DR	13
WILLIAMSTOWN RD	1,2,4,22
WINDSWEPT LN	8

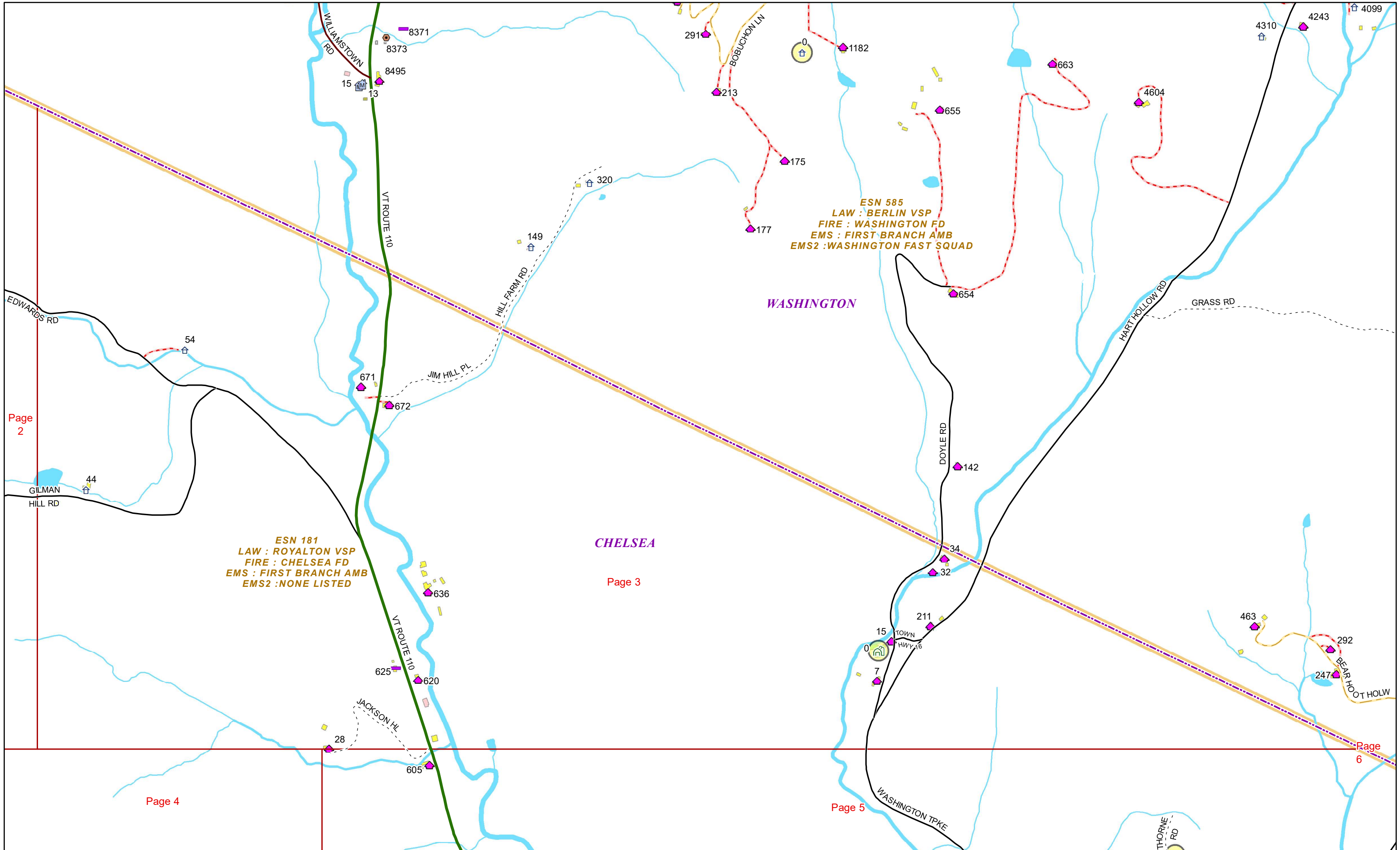


Page 1

Page 2







Page 2

GILMAN HILL RD

ESN 181
LAW : ROYALTON VSP
FIRE : CHELSEA FD
EMS : FIRST BRANCH AMB
EMS2 : NONE LISTED

CHELSEA

Page 3

ESN 585
LAW : BERLIN VSP
FIRE : WASHINGTON FD
EMS : FIRST BRANCH AMB
EMS2 : WASHINGTON FAST SQUAD

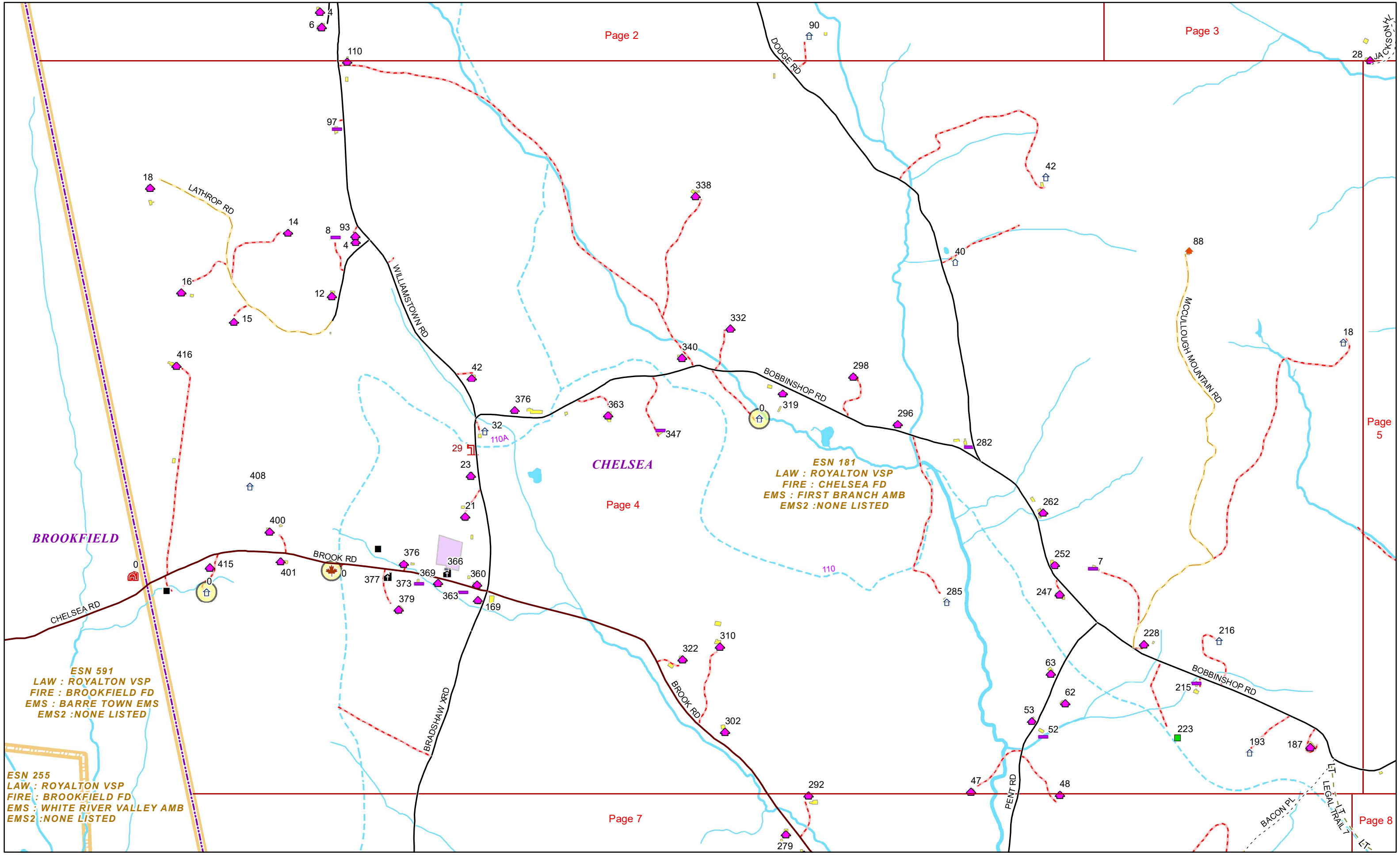
WASHINGTON

Page 4

Page 5

Page 6





Page 2

Page 3

Page 4

Page 5

Page 7

Page 8

BROOKFIELD

CHELSEA

ESN 181
LAW : ROYALTON VSP
FIRE : CHELSEA FD
EMS : FIRST BRANCH AMB
EMS2 : NONE LISTED

ESN 591
LAW : ROYALTON VSP
FIRE : BROOKFIELD FD
EMS : BARRE TOWN EMS
EMS2 : NONE LISTED

ESN 255
LAW : ROYALTON VSP
FIRE : BROOKFIELD FD
EMS : WHITE RIVER VALLEY AMB
EMS2 : NONE LISTED

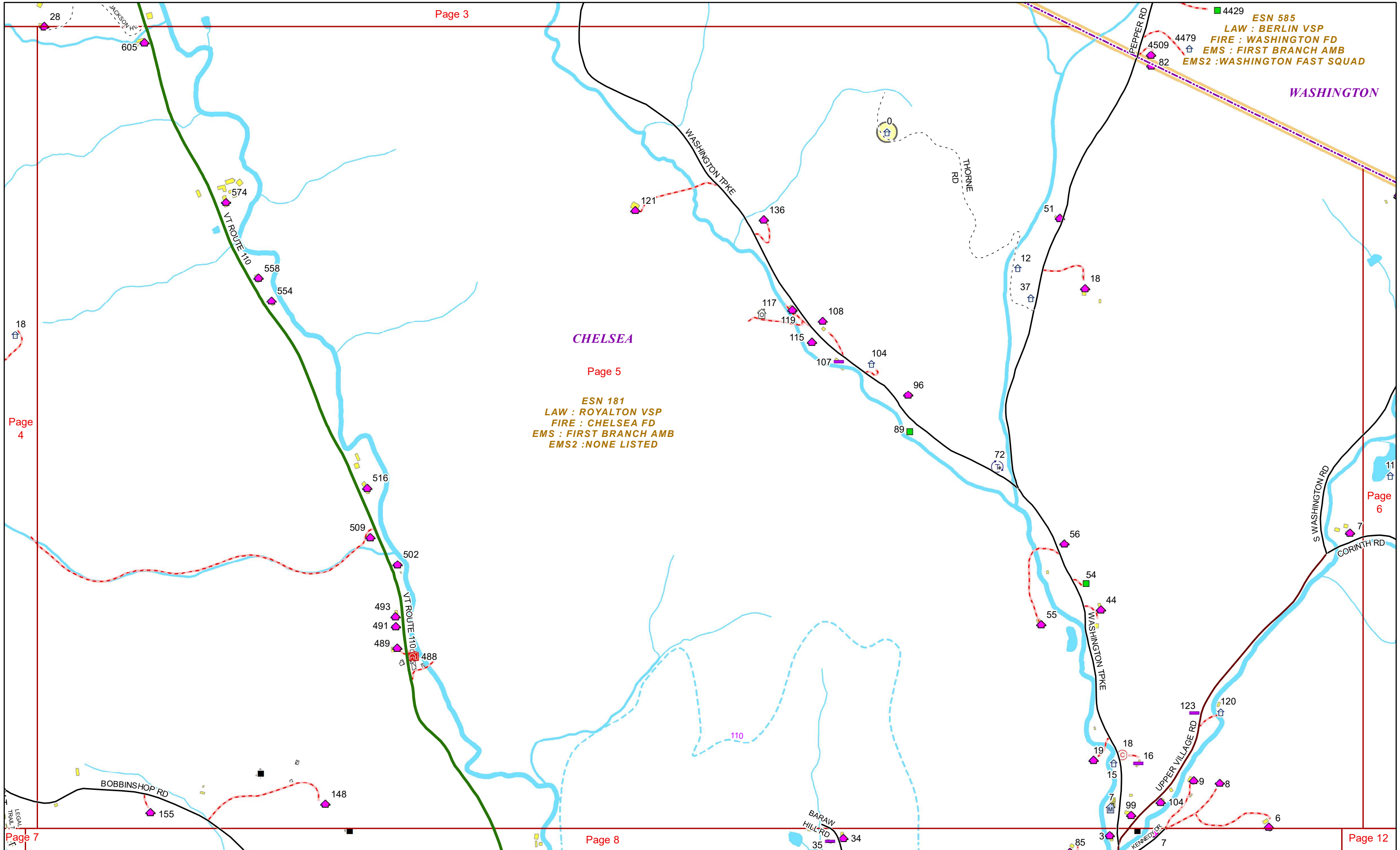


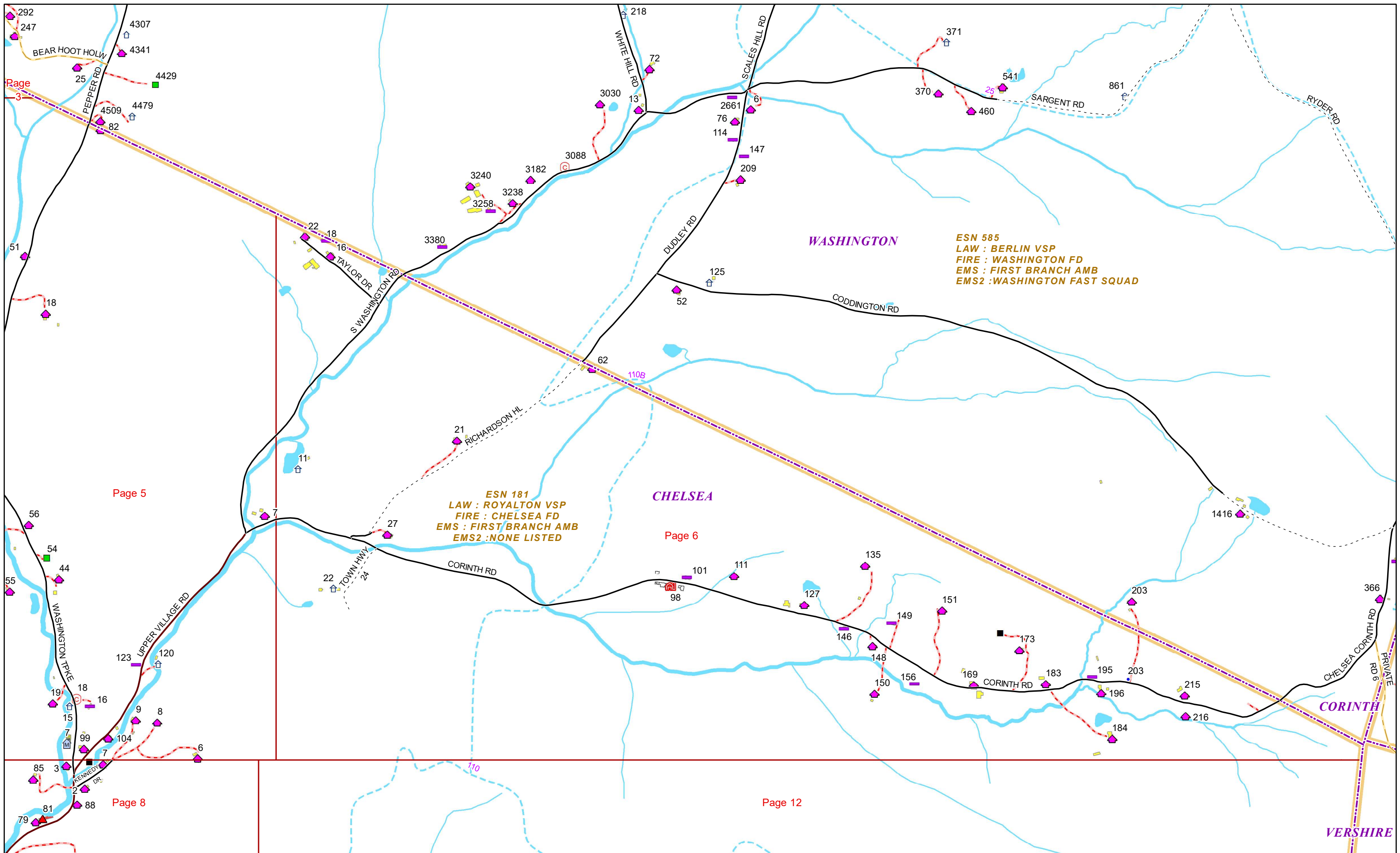
ESN 585
LAW : BERLIN VSP
FIRE : WASHINGTON FD
EMS : FIRST BRANCH AMB
EMS2 : WASHINGTON FAST SQUAD

WASHINGTON

CHELSEA

ESN 181
LAW : ROYALTON VSP
FIRE : CHELSEA FD
EMS : FIRST BRANCH AMB
EMS2 : NONE LISTED





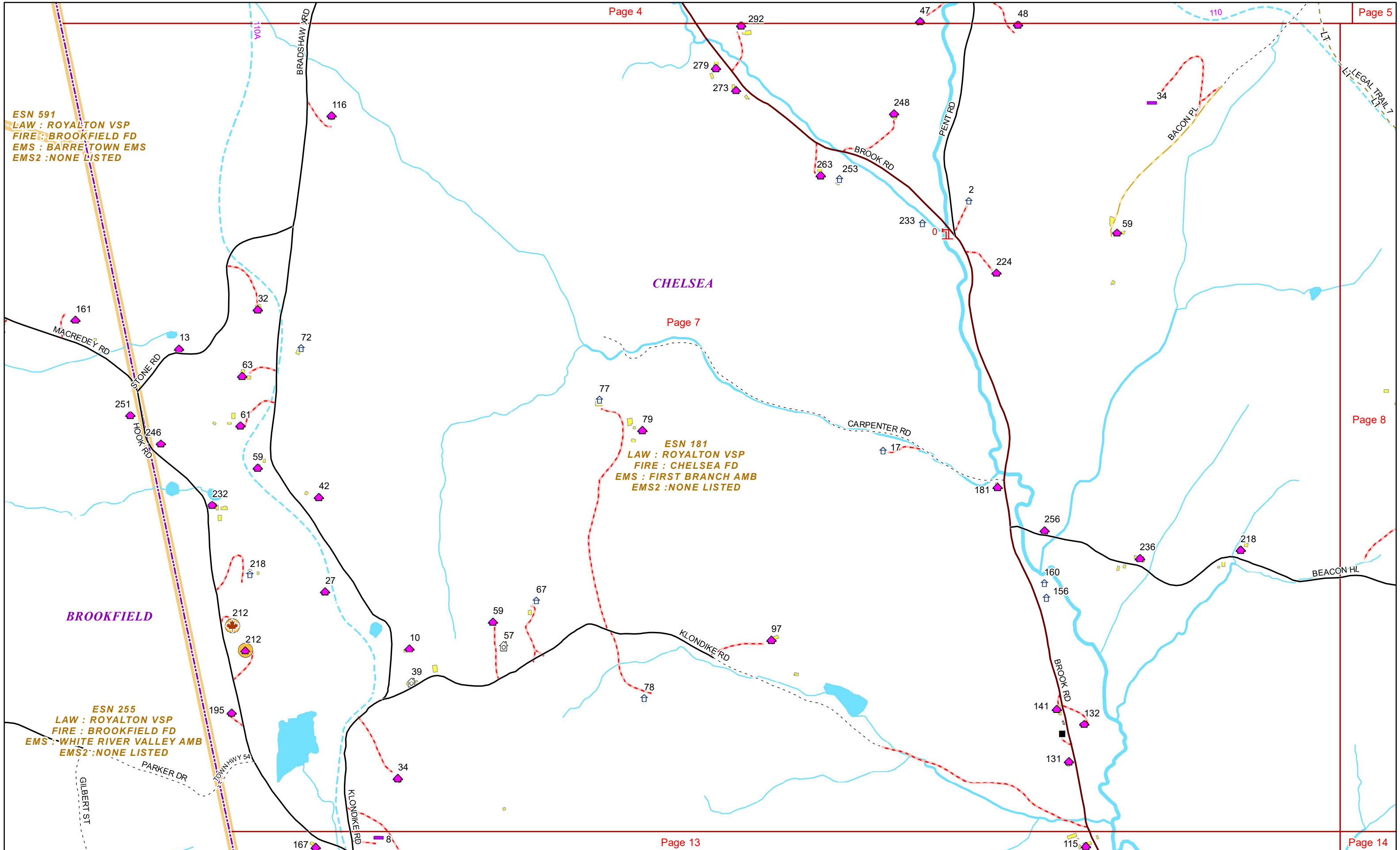
ESN 591
LAW : ROYALTON VSP
FIRE : BROOKFIELD FD
EMS : BARRE TOWN EMS
EMS2 : NONE LISTED

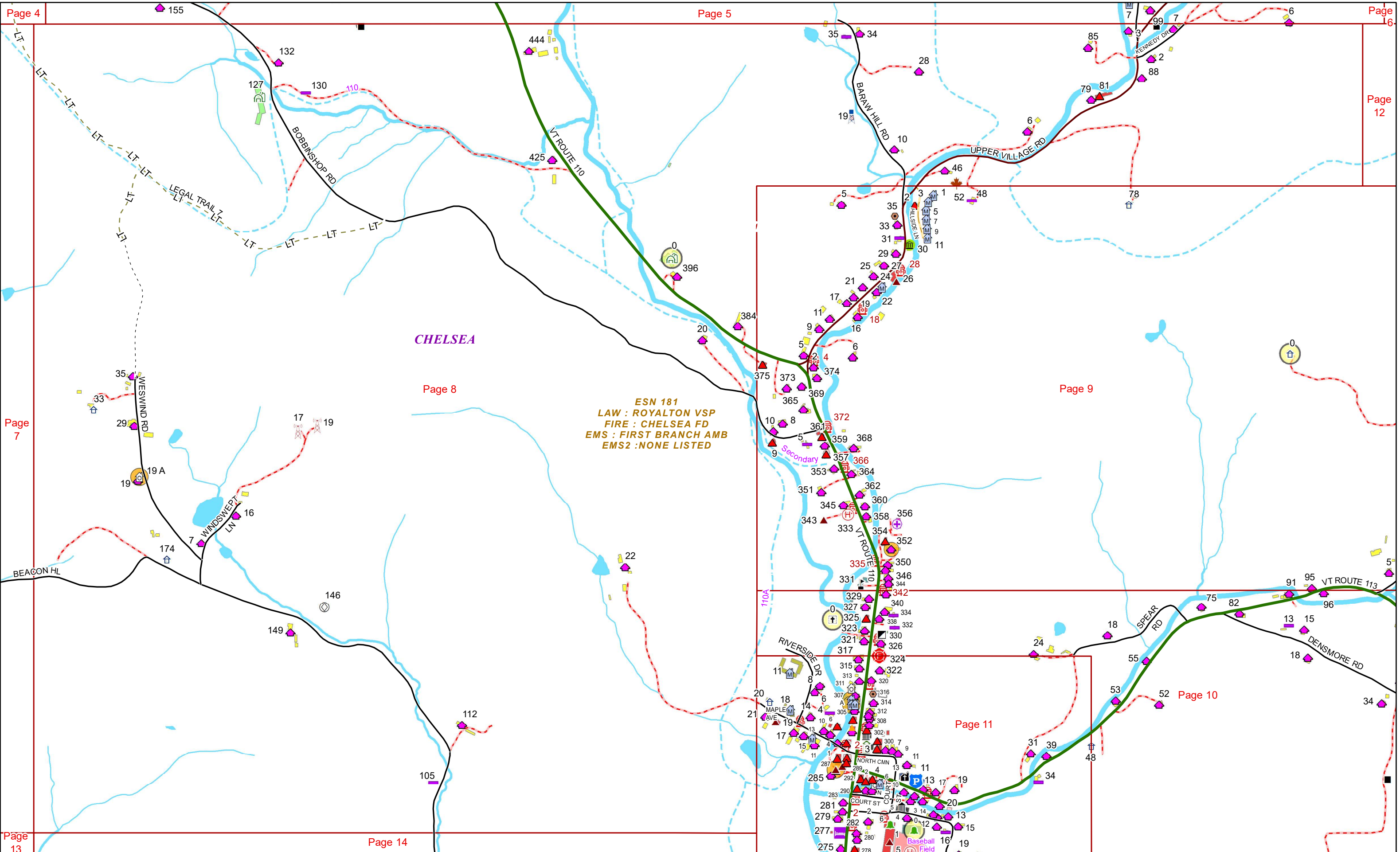
CHELSEA

ESN 181
LAW : ROYALTON VSP
FIRE : CHELSEA FD
EMS : FIRST BRANCH AMB
EMS2 : NONE LISTED

BROOKFIELD

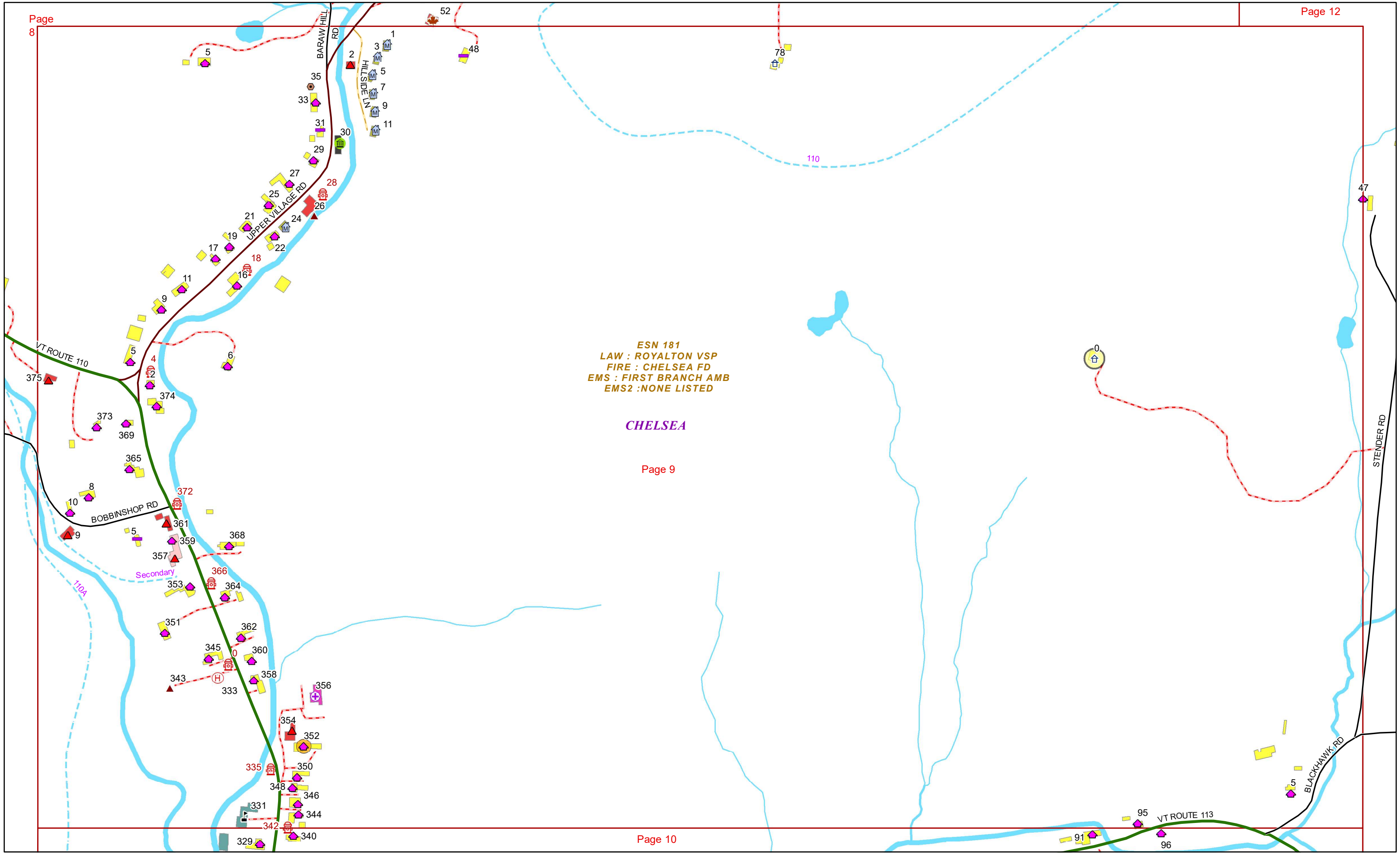
ESN 255
LAW : ROYALTON VSP
FIRE : BROOKFIELD FD
EMS : WHITE RIVER VALLEY AMB
EMS2 : NONE LISTED

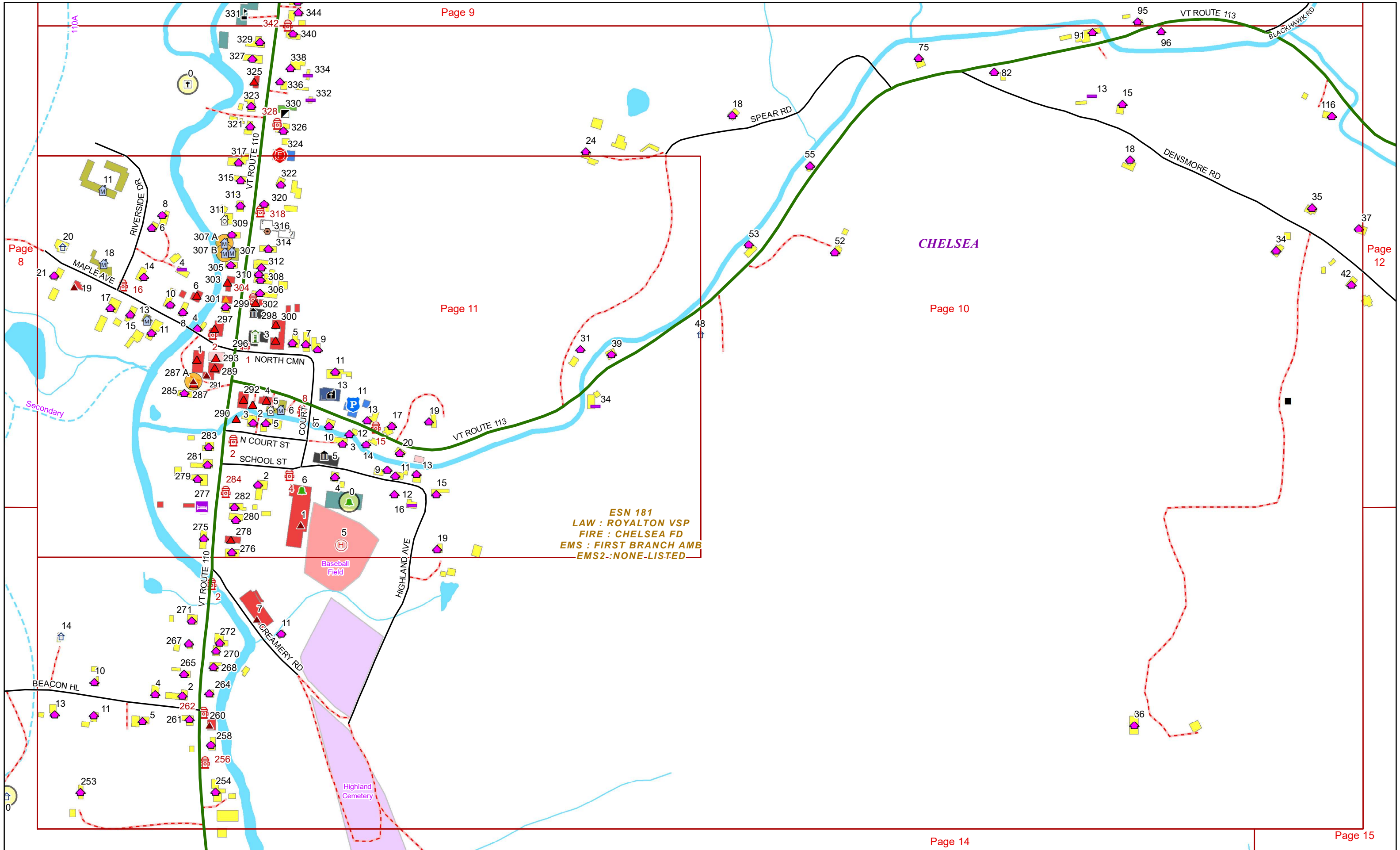




ESN 181
 LAW : ROYALTON VSP
 FIRE : CHELSEA FD
 EMS : FIRST BRANCH AMB
 EMS2 : NONE LISTED

CHELSEA





Page 9

Page 8

Page 12

Page 11

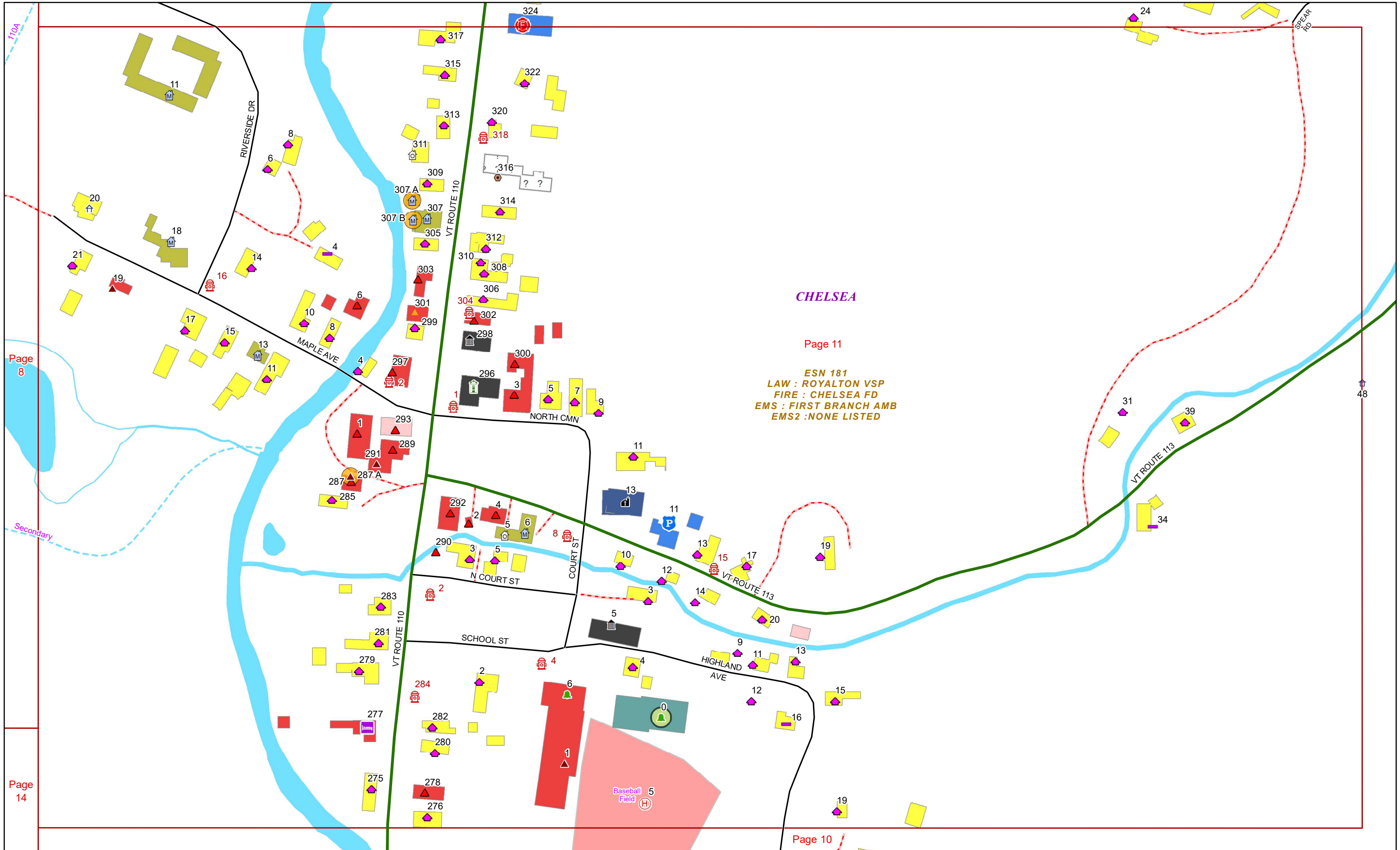
Page 10

Page 14

Page 15

ESN 181
LAW : ROYALTON VSP
FIRE : CHELSEA FD
EMS : FIRST BRANCH AMB
EMS2 : NONE-LISTED





CHELSEA

Page 11

ESN 181
LAW : ROYALTON VSP
FIRE : CHELSEA FD
EMS : FIRST BRANCH AMB
EMS2 : NONE LISTED

Page 8

Page 14

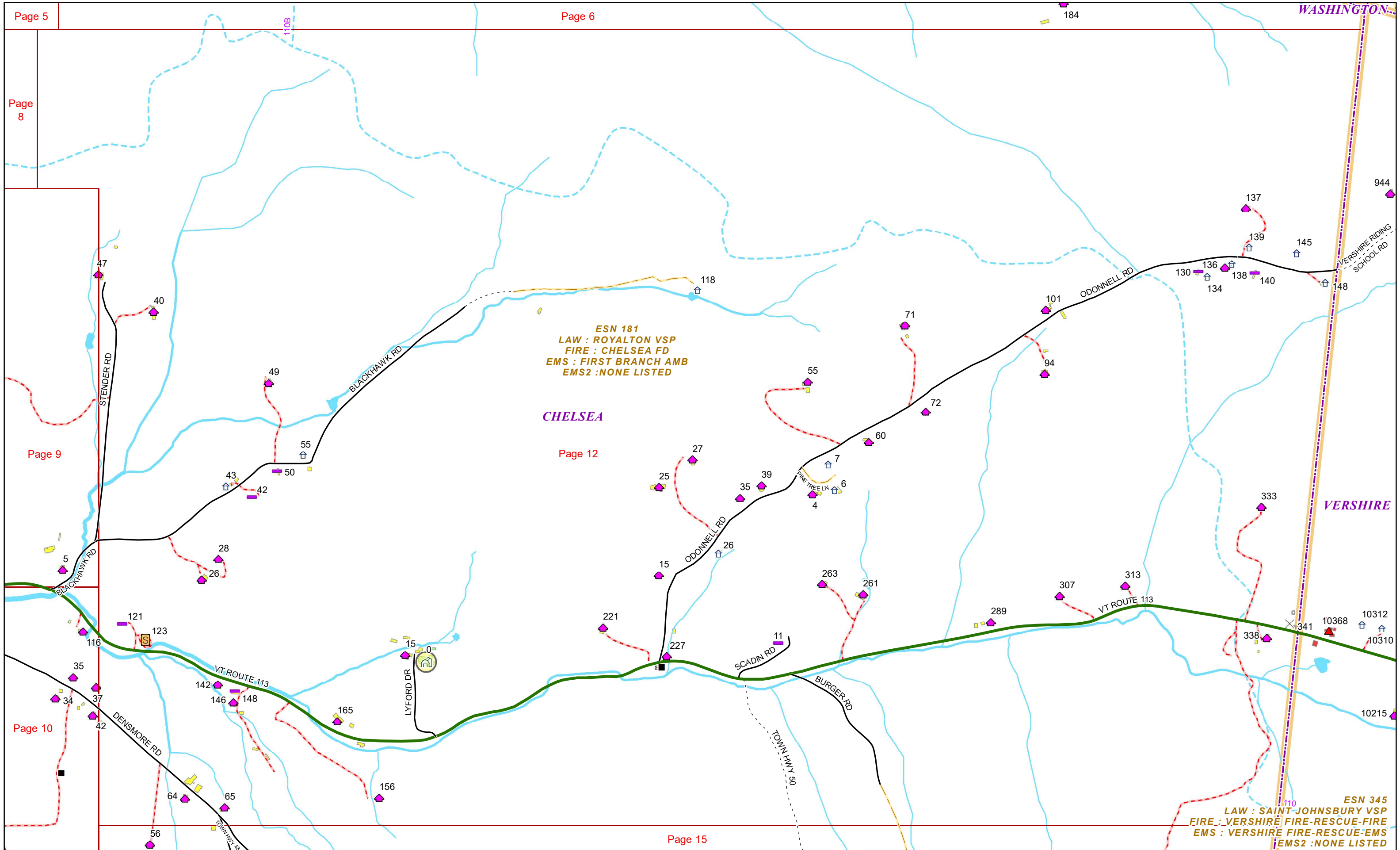
Page 10

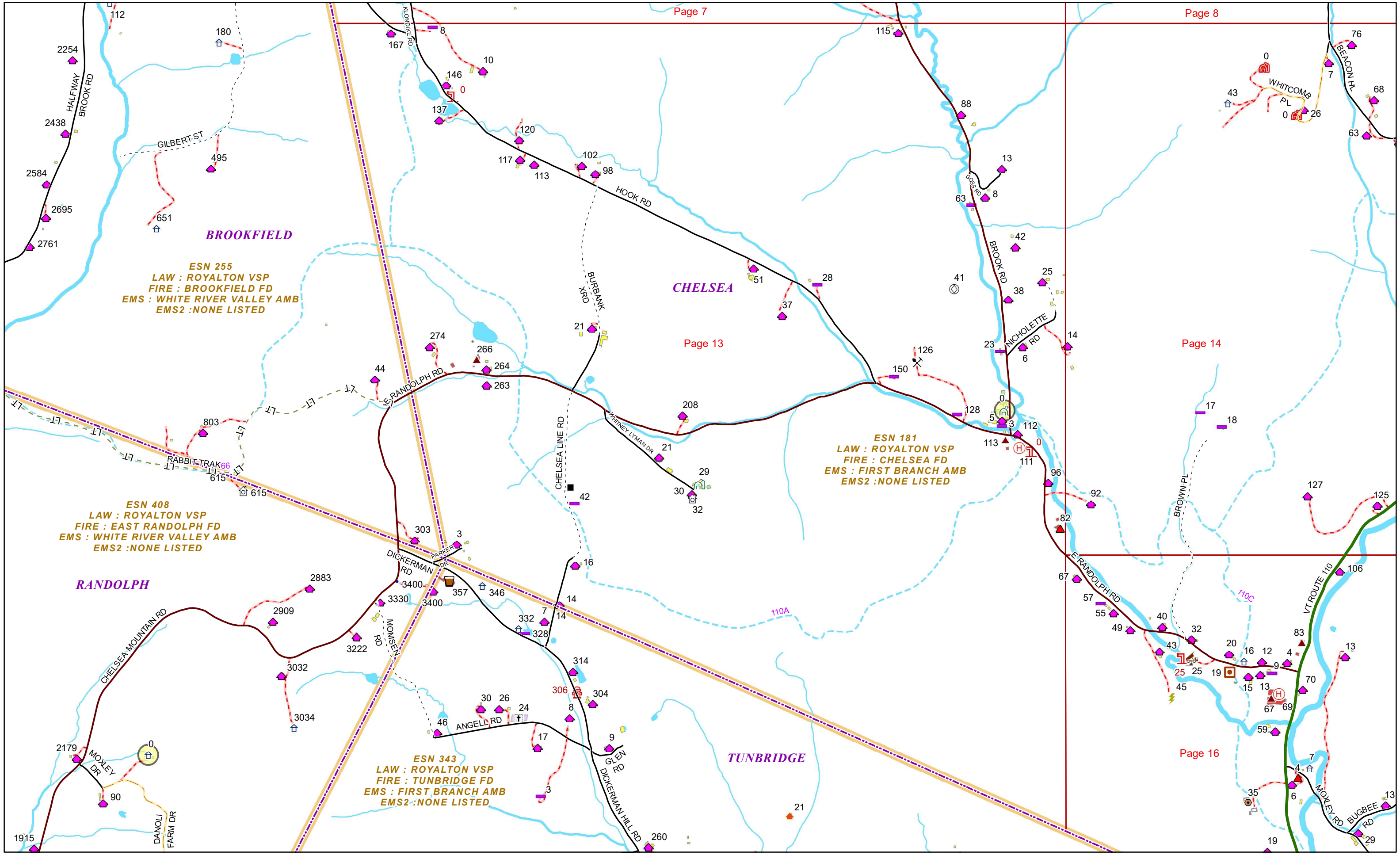


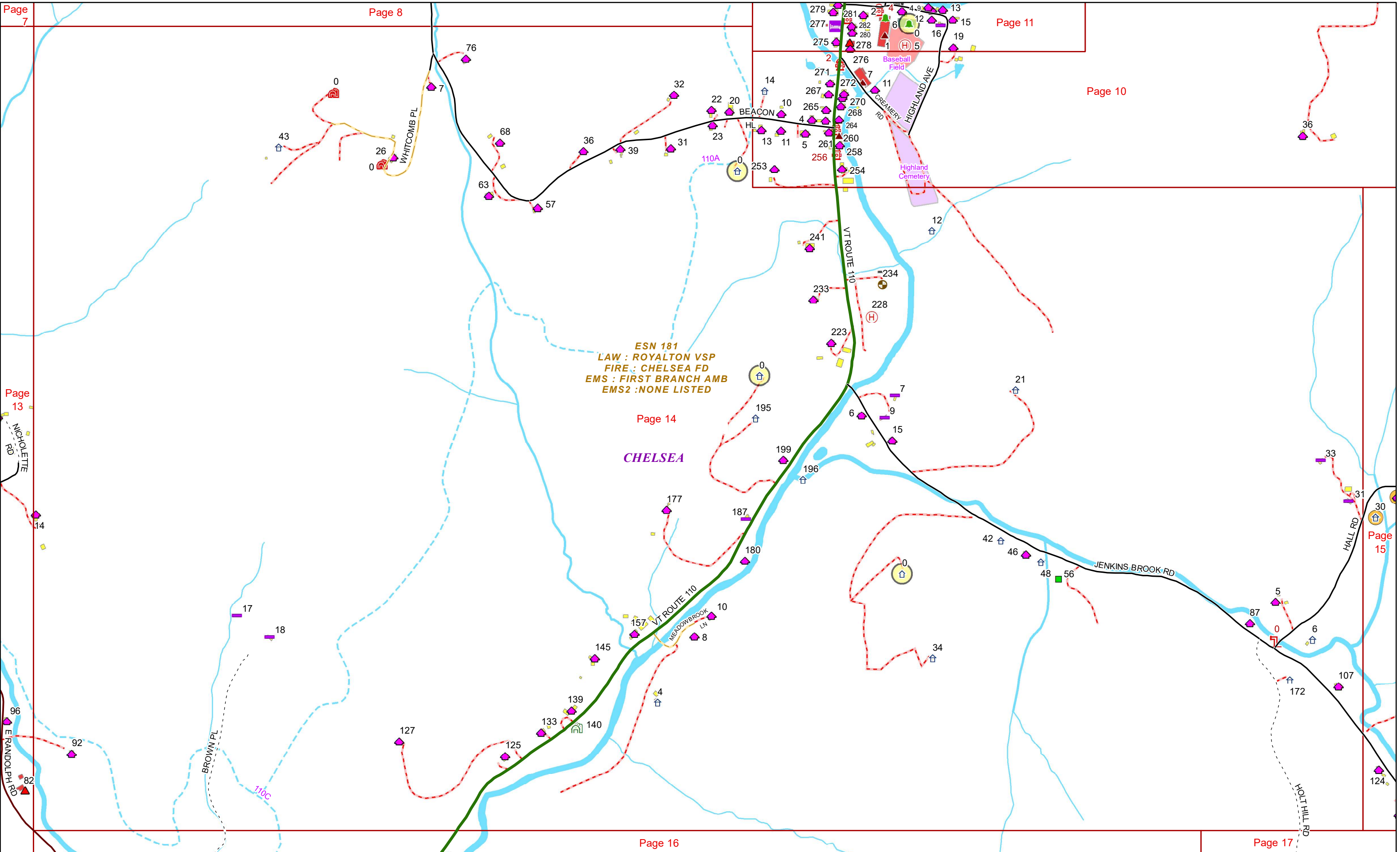
CHELSEA

ESN 181
LAW : ROYALTON VSP
FIRE : CHELSEA FD
EMS : FIRST BRANCH AMB
EMS2 : NONE LISTED

ESN 345
LAW : SAINT-JOHNSBURY VSP
FIRE : VERSHIRE FIRE-RESCUE-FIRE
EMS : VERSHIRE FIRE-RESCUE-EMS
EMS2 : NONE LISTED

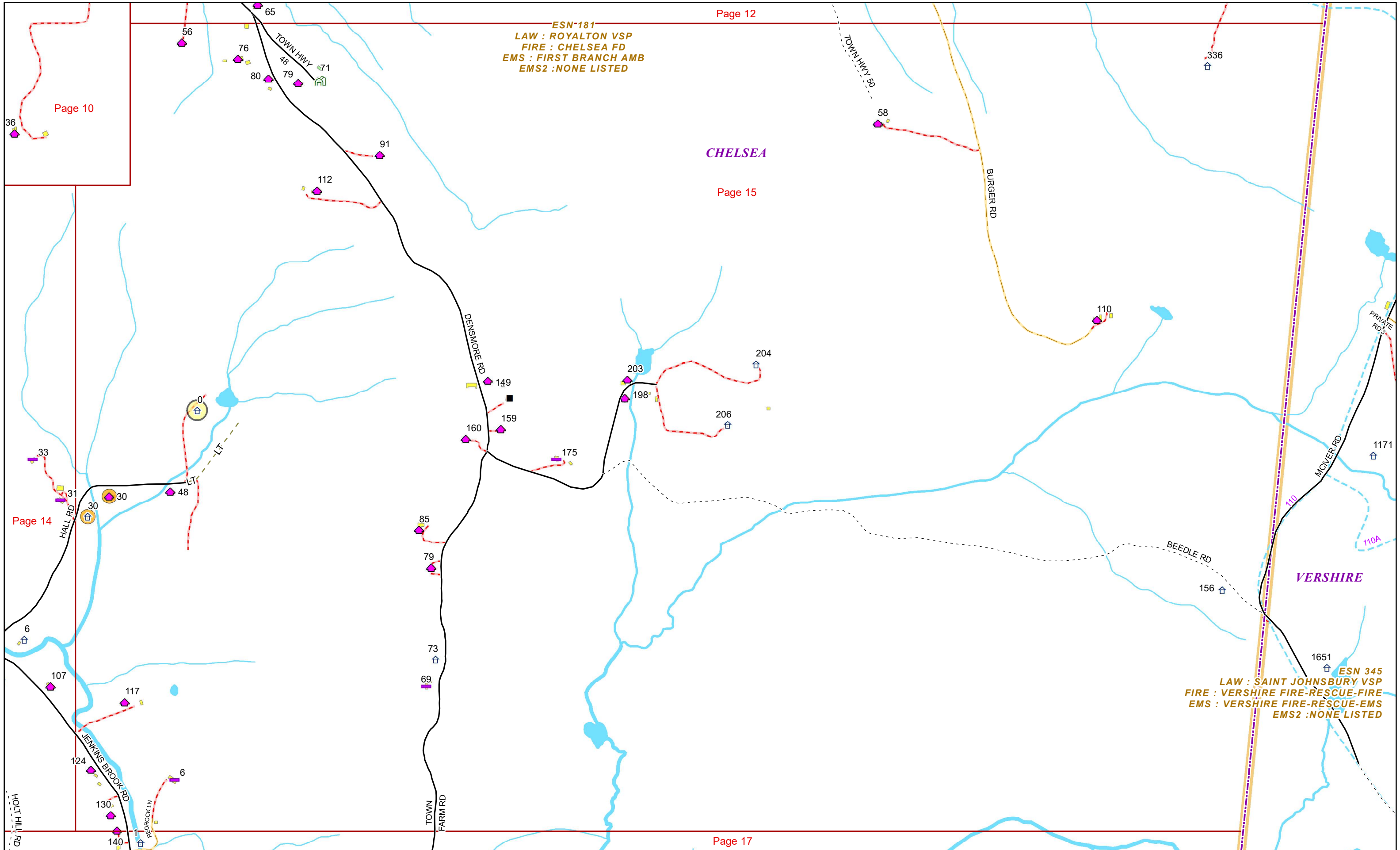






ESN 181
LAW : ROYALTON VSP
FIRE : CHELSEA FD
EMS : FIRST BRANCH AMB
EMS2 : NONE LISTED

CHELSEA



Page 10

Page 14

ESN 345
LAW : SAINT JOHNSBURY VSP
FIRE : VERSHIRE FIRE-RESCUE-FIRE
EMS : VERSHIRE FIRE-RESCUE-EMS
EMS2 : NONE LISTED

VERSHIRE

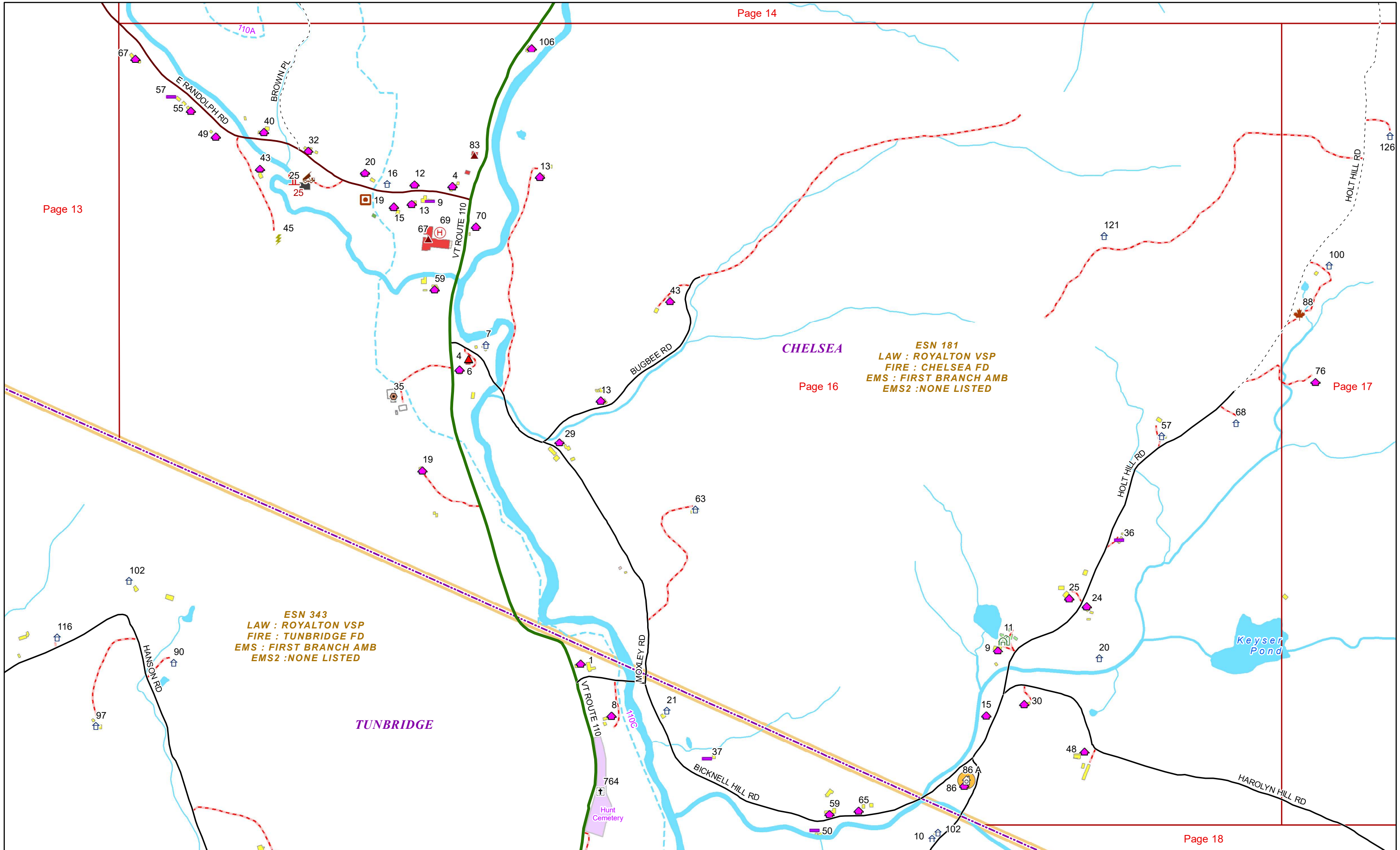


CHELSEA

ESN 181
LAW : ROYALTON VSP
FIRE : CHELSEA FD
EMS : FIRST BRANCH AMB
EMS2 : NONE LISTED

ESN 343
LAW : ROYALTON VSP
FIRE : TUNBRIDGE FD
EMS : FIRST BRANCH AMB
EMS2 : NONE LISTED

TUNBRIDGE



CHELSEA

COUNTY RD

TOWN FARM RD

VERSHIRE CENTER RD

VTXL
CHELSEA RD

JENKINS BROOK RD

HOLT HILL RD

ESN 181
LAW : ROYALTON VSP
FIRE : CHELSEA FD
EMS : FIRST BRANCH AMB
EMS2 : NONE LISTED

DURKEE RD

VERSHIRE

BROCKLEBANK RD

JENKINS BROOK RD

HAROLYN HILL RD

TUNBRIDGE

ALMOND RD
BICKNELL HILL RD

ESN 345
LAW : SAINT JOHNSBURY VSP
FIRE : VERSHIRE FIRE-RESCUE-FIRE
EMS : VERSHIRE FIRE-RESCUE-EMS
EMS2 : NONE LISTED



