


# VERMONT E9-1-1 MapBook

## Corinth

### E9-1-1 MapBook with GIS Data

Use constraints: The 9-1-1 related data layers (Esites, Landmarks, Roads, Driveways, Footprints, Atlas Sheets, ESZ, etc.) were developed and designed for Enhanced 9-1-1 purposes only. The user should understand that the nature of the Enhanced 9-1-1 data layers means they are never complete. **Each municipal government is responsible for maintenance of the E9-1-1 database.** Other data (non-E9-1-1 related) used in the Vermont E9-1-1 MapBook is acquired from the Vermont Center for Geographic Information (VCGI) ([vcgi.vermont.gov](http://vcgi.vermont.gov)) and local Regional Planning Commissions.

### Disclaimer:

This Vermont E9-1-1 MapBook and GIS data is for general reference only. Data layers that appear on the map may or may not be accurate, current or otherwise reliable. The E9-1-1 Board and the State of Vermont make no representations of any kind, including but not limited to the warranties of merchantability or fitness for a particular use, not are any such warranties to be implied with respect to the GIS data and MapBook.

### For Questions/Updates:

Contact VT Enhanced 9-1-1 Board:  
 Phone: 802-828-4911  
 Email: [e911.info@vermont.gov](mailto:e911.info@vermont.gov)  
 Website: [e911.vermont.gov](http://e911.vermont.gov)



























**11/13/2023**



























































# Legend





























## ESITES




























### SITETYPE

-  \*\*COMMERCIAL
-  \*\*CULTURAL
-  \*\*EDUCATIONAL
-  \*\*GOVERNMENT
-  \*\*INDUSTRIAL
-  \*\*OTHER COMMERCIAL
-  \*\*PUBLIC GATHERING
-  \*\*UTILITY
-  ABANDONED
-  ACCESS POINT
-  ACCESSORY BARN
-  ACCESSORY BUILDING
-  AIR SUPPORT / MAINTENANCE FACILITY
-  AIR TRAFFIC CONTROL CENTER / COMMAND CENTER
-  AIRPORT TERMINAL
-  AMBULANCE SERVICE
-  AUDITORIUM / CONCERT HALL / THEATER / OPERA HOUSE
-  BANK
-  BOAT RAMP / DOCK
-  BORDER CROSSING
-  BORDER PATROL
-  BREWERY
-  BUS STATION / DISPATCH FACILITY
-  CAMP
-  CAMPGROUND
-  CEMETERY

-  CITY / TOWN HALL
-  COAST GUARD
-  COLLEGE / UNIVERSITY
-  COMMERCIAL CONSTRUCTION SERVICE
-  COMMERCIAL FARM
-  COMMERCIAL GARAGE
-  COMMERCIAL W/RESIDENCE
-  COMMUNICATION BOX
-  COMMUNICATION TOWER
-  COMMUNITY / RECREATION FACILITY
-  CONDOMINIUM
-  COURT HOUSE
-  CUSTOMS SERVICE
-  DAY CARE FACILITY
-  DEVELOPMENT SITE
-  EBS TOWER
-  EMERGENCY PHONE / CALLBOX
-  FAIR / EXHIBITION/ RODEO GROUNDS
-  FERRY TERMINAL / DISPATCH FACILITY
-  FIRE STATION
-  FISH FARM / HATCHERY
-  FITNESS FACILITY
-  FOOD DISTRIBUTION CENTER
-  GAS STATION
-  GATED W/BUILDING
-  GATED W/O BUILDING
-  GOLF COURSE
-  GRAVEL PIT / QUARRY / MINE




















-  GREENHOUSE / NURSERY
-  GROCERY STORE
-  HARBOR / MARINA
-  HAZARDOUS MATERIALS FACILITY
-  HAZARDOUS STORAGE FACILITY
-  HEALTH CLINIC
-  HELIPAD / HELIPORT / HELISPOT
-  HISTORIC SITE / POINT OF INTEREST
-  HOSPITAL / MEDICAL CENTER
-  HOUSE OF WORSHIP
-  HYDROELECTRIC FACILITY
-  ICE ARENA
-  INSTITUTIONAL RESIDENCE / DORM / BARRACKS
-  LANDFILL
-  LAW ENFORCEMENT
-  LIBRARY
-  LODGING B&B / HOTEL / MOTEL / INN
-  LOOKOUT TOWER
-  LUMBER MILL / SAW MILL
-  MANUFACTURING FACILITY
-  MOBILE HOME
-  MORGUE
-  MULTI-FAMILY DWELLING
-  MUSEUM
-  NATIONAL GUARD /
-  NUCLEAR FACILITY
-  NURSING HOME / LONG TERM CARE
-  OFFICE BUILDING

-  OIL / GAS FACILITY
-  OTHER
-  OTHER RESIDENTIAL
-  OUTPATIENT CLINIC
-  PARK AND RIDE / COMMUTER
-  PHARMACY
-  PICNIC AREA
-  POST OFFICE
-  PRISON / CORRECTIONAL FACILITY
-  PRIVATE AND EXPRESS SHIPPING FACILITY
-  PSAP
-  PUBLIC BEACH
-  PUBLIC TELEPHONE
-  PUBLIC WATER SUPPLY INTAKE
-  PUBLIC WATER SUPPLY WELL
-  PUMP STATION
-  RACE TRACK / DRAGSTRIP
-  RAILROAD STATION
-  RESIDENTIAL FARM
-  REST STOP / ROADSIDE PARK
-  RESTAURANT
-  RETAIL FACILITY
-  RV HOOKUP
-  SCHOOL K / 12
-  SEASONAL HOME
-  SHOOTING RANGE
-  SINGLE FAMILY DWELLING
-  SKI AREA / ALPINE





-  SOLAR FACILITY
-  SPORTS ARENA /
-  STATE CAPITOL
-  STATE GARAGE
-  STATE GOVERNMENT FACILITY
-  STATE PARK
-  STORAGE UNITS
-  SUBSTATION
-  SUGARHOUSE
-  TEMPORARY STRUCTURE
-  TOWN GARAGE
-  TOWN OFFICE
-  TRAILHEAD
-  TRANSFER STATION
-  UNKNOWN
-  US FOREST FACILITY
-  US GOVERNMENT FACILITY
-  UTILITY POLE W/PHONE
-  VETERINARY HOSPITAL / CLINIC
-  VISITOR / INFORMATION CENTER
-  WAREHOUSE
-  WASTE / BIOMASS FACILITY
-  WASTEWATER TREATMENT PLANT
-  WATER TANK
-  WATER TOWER
-  WIND FACILITY / WIND TOWER
-  YOUTH CAMP

# Legend

## Roads

-  Interstate Highway
-  US Highway
-  State Highway
-  Town Highway Class 1
-  Town Highway Class 2
-  Town Highway Class 3
-  Town Highway Class 4
-  Private
-  Driveway
-  Discontinued Road
-  Legal Trail
-  Ferry
-  Military - no public access
-  National Forest Highway
-  State Forest Highway
-  Proposed
-  Rivers
-  Driveways
-  Railroad

## Hydrants

-  Drafting Site
-  Dry Hydrant
-  Municipal Hydrant
-  Pressurized Hydrant

## Townline





## Emergency Service Zones



## FootPrints

-  Airport
-  Solar Field
-  Alpine Trail Easiest
-  Alpine Trail Intermediate
-  Alpine Trail Advanced
-  Alpine Trail Expert
-  Alpine Glade Marked
-  Alpine Glade Not Marked
-  Building
-  Farm
-  Golf Course
-  Quarry
-  Park
-  Shopping Center
-  Stadium/Arena
-  Other

## Addressing Error

-  Orange - Duplicated Addressed Building
-  Yellow - Unnumbered Building

# CORINTH Road Name Index

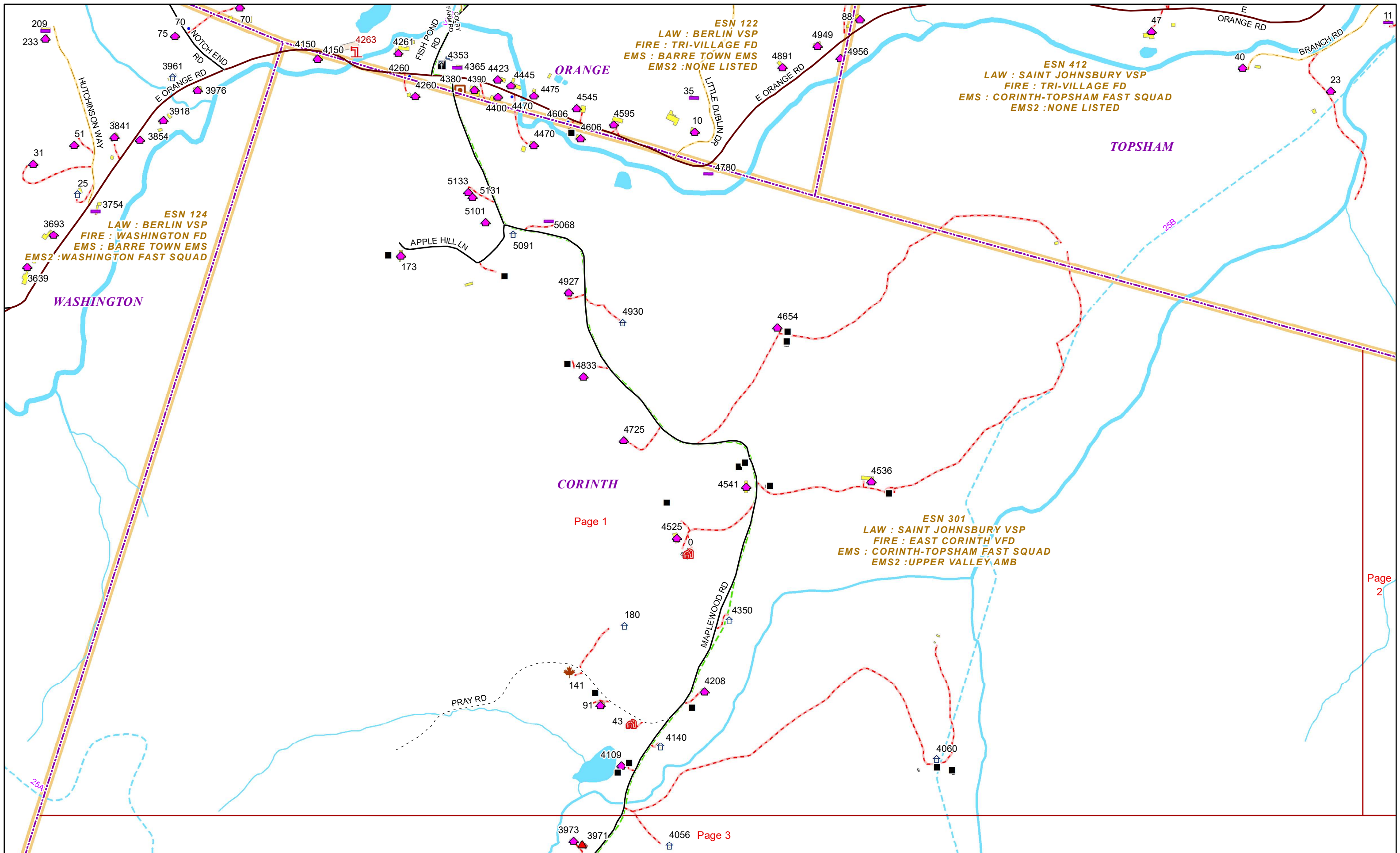
ROAD NAME	PAGE(S)
ABE JACOBS RD	14
APPLE HILL LN	1
APPLETON DR	5
BACKWAY RD	12
BEAR NOTCH RD	20
BEAVER BROOK RD	8
BEAVER LODGE RD	20
BEAVER MEADOW RD EXT	22
BIRCH LN	12
BLISS PL	18
BLUE WIND LN	15
BRAINERD LN	11
BRANCH LN	16
BROADWAY TER	19
BROOK RD	5,10,15,19
BRULEIGH RD	17
BRUNET FARMS RD	17
BUTLER LN	15
CAMP MUNN RD	20
CARPENTER PL	4
CARTER PL	10
CEMETERY RD	18
CENTER RD	14,15
CHELSEA CORINTH RD	17
CHELSEA RD	17,18,19
CHICKEN FARM RD	5,6,19
CLAFLIN RD	4,17
COOKEVILLE RD	8,13,14
COPPER MINE RD	9,14
CORLISS HILL LN	6,7
CROSS RD	18
DANFORTH PL	10

ROAD NAME	PAGE(S)
DEARBORN HILL RD	19
DEER LN	19
E ORANGE RD	1
EAGLE HOLLOW RD	19,21
EAMES PL	11
EASTMAN LN	21
FAIRGROUND RD	11
FLANDERS LN	9
GEER ORCHARD LN	5
GOOSE GREEN RD	3,16,19,20
GRIST MILL RD	8
GUENTHER LN	13
HAYWARD RD	11
HAZLETT DR	4
HEATH RD	12,13,17
HEMLOCK LN	22
HIGHER GROUND RD	13
HIGHLAND PL	8
HILLSIDE DR	12
HOOTS PL	4
HUNT CIR	5
HUNTINGTON LN	11
HUTCHINSON RD	10
IDYLL ACRES RD	8,12
JACKSON PL	19
JEWELL LN	6
JOE LORD RD	9
JOHNSON RD	8
JUNIPER CHASE	13
KALLBERG DR	15
KEYZER PL	12
LEGAL TRAIL 13	13

# CORINTH Road Name Index

ROAD NAME	PAGE(S)
LIMLAW RD	5
LITTLE DUBLIN DR	16
LOCKE PL	4
LOST MEADOW RD	8
MAGOON HILL RD	13
MAPLE LN	20
MAPLEWOOD RD	1,3,8,9,13
MCARTHUR RDG	5
MEETING HOUSE RD	15
MILLER RD	5,10
MINISTERS PL	17
MORRISON PL	4
MOUNTAINVIEW LN	2
NANIIS RDG	3
NOTCH END RD	7
OAK LN	5
PAGE HILL RD	6,28
PERDUE PL	13
PIKE HILL RD	9,10
PINNACLE WAY	15
PLEASANT LN	20
POND LN	10
PRAY RD	1
PRIVATE RD 6	17
RABBIT PATH	15
RICHARDSON RD	4,9,17
RIDGE LN	9
ROLLIE DAY RD	4,5

ROAD NAME	PAGE(S)
ROUND HOUSE RD	18
RYDER RD	34
S AMERICA RD	19,22
SHORT ST	6
SOUTH RD	6,16,20
SPRUCE LN	19
STEVENS HILL RD	7
SUMNER PL	19
TAPLIN HILL RD	10,11,15
TENNEY RD	14
THOMPSON PL	6
THRESHOLD WAY	8
THURSTON HOLW	19
TILLOTSON LN	11
TOWLE HILL LN	15
TUCKER PL	3
TULLAR RD	18
TURKEY HILL RD	19,22
TYLER LN	19
VALIANT PL	22
VANCE PL	10
VILLAGE RD	6,7,11,19
VT ROUTE 25	5,11,17
WHITE RD	10,16
WILSON RD	14
WORTHLEY WAY	10
YOUNG RD	15,19

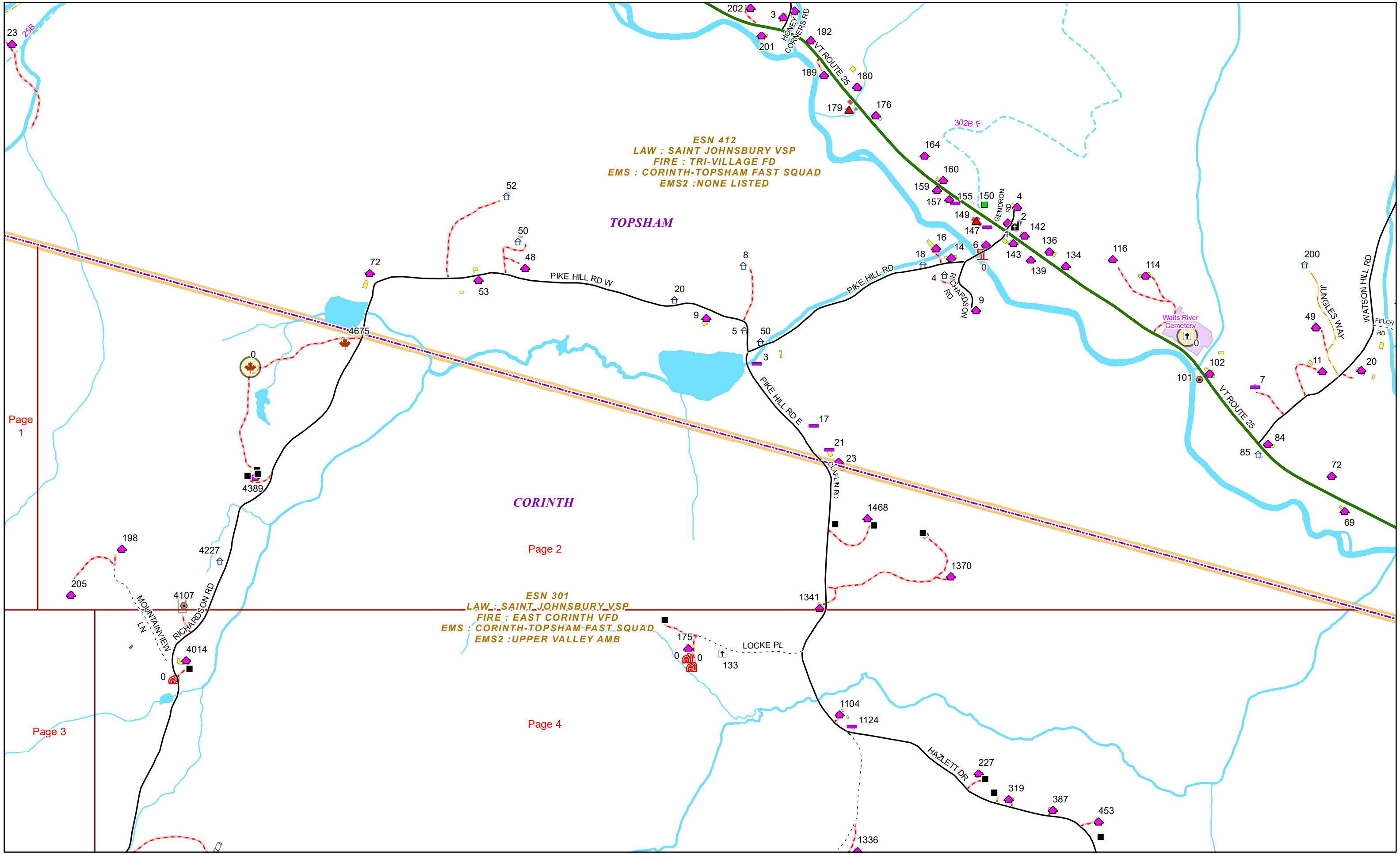


Page 1

Page 2

Page 3





Page 1

CORINTH

Page 2

ESN 301  
LAW : SAINT JOHNSBURY VSP  
FIRE : EAST CORINTH VFD  
EMS : CORINTH-TOPSHAM FAST SQUAD  
EMS2 : UPPER VALLEY AMB

Page 4

Page 3

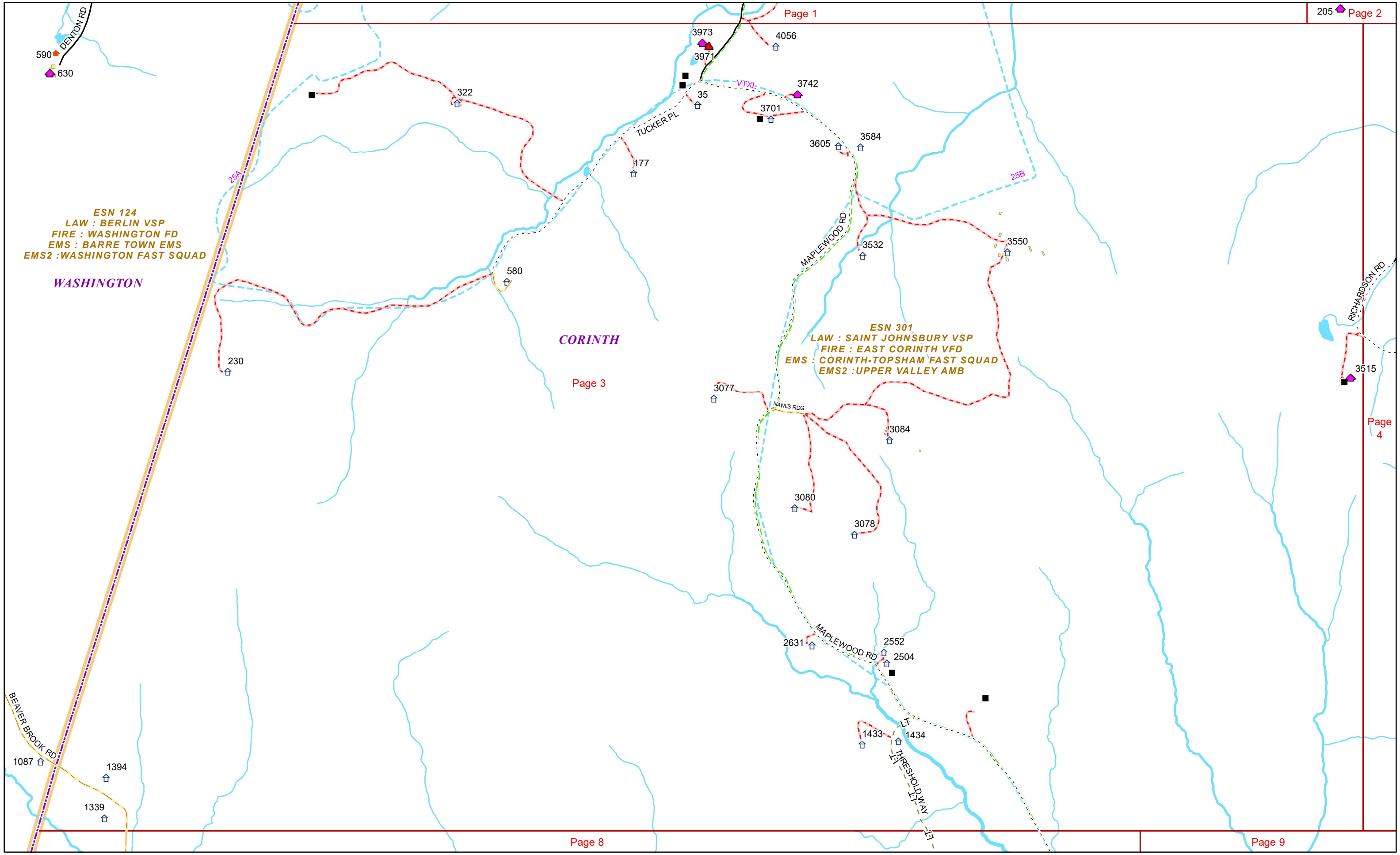


ESN 124  
LAW : BERLIN VSP  
FIRE : WASHINGTON FD  
EMS : BARRE TOWN EMS  
EMS2 : WASHINGTON FAST SQUAD

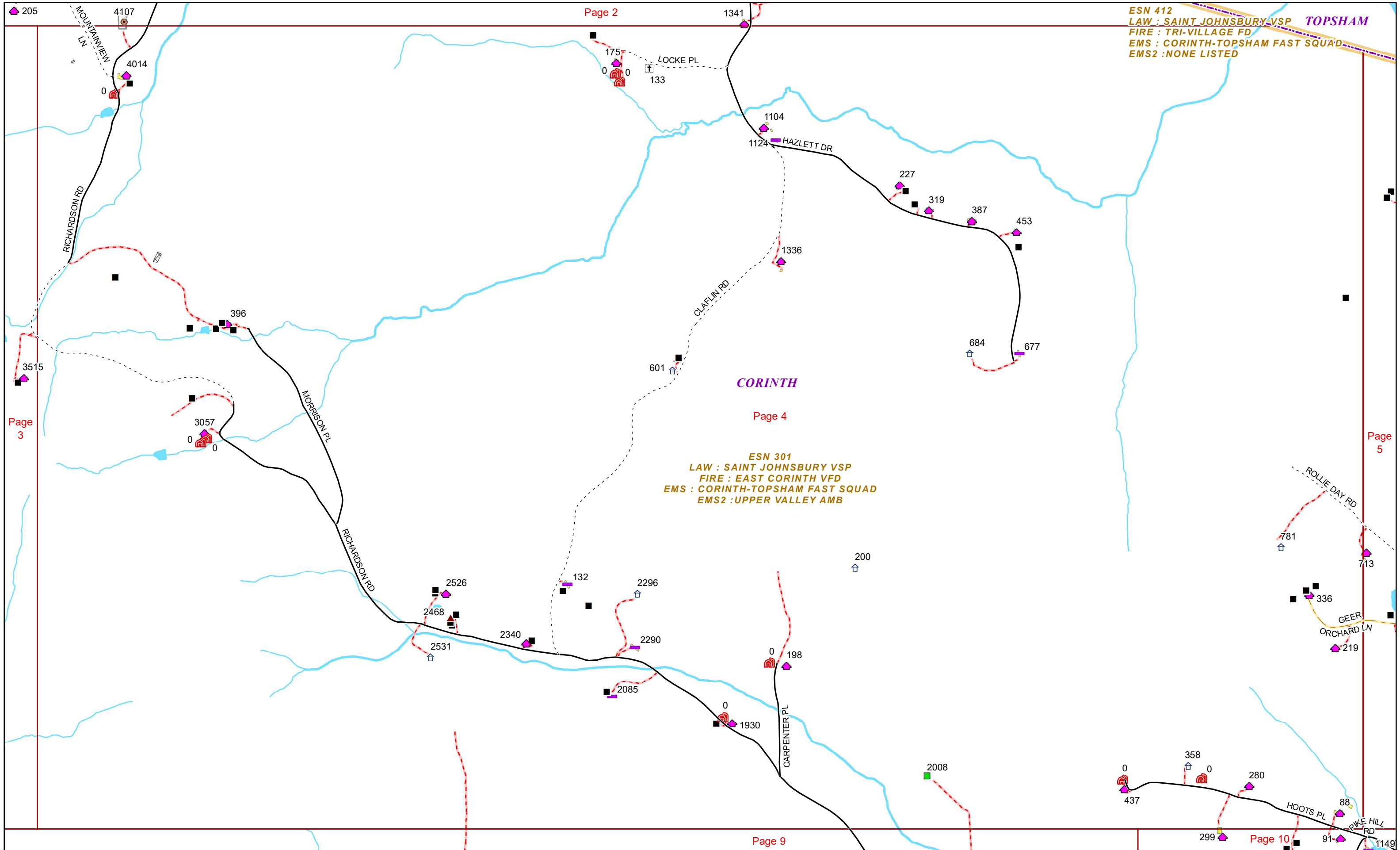
WASHINGTON

CORINTH

ESN 301  
LAW : SAINT JOHNSBURY VSP  
FIRE : EAST CORINTH VFD  
EMS : CORINTH-TOPSHAM FAST SQUAD  
EMS2 : UPPER VALLEY AMB



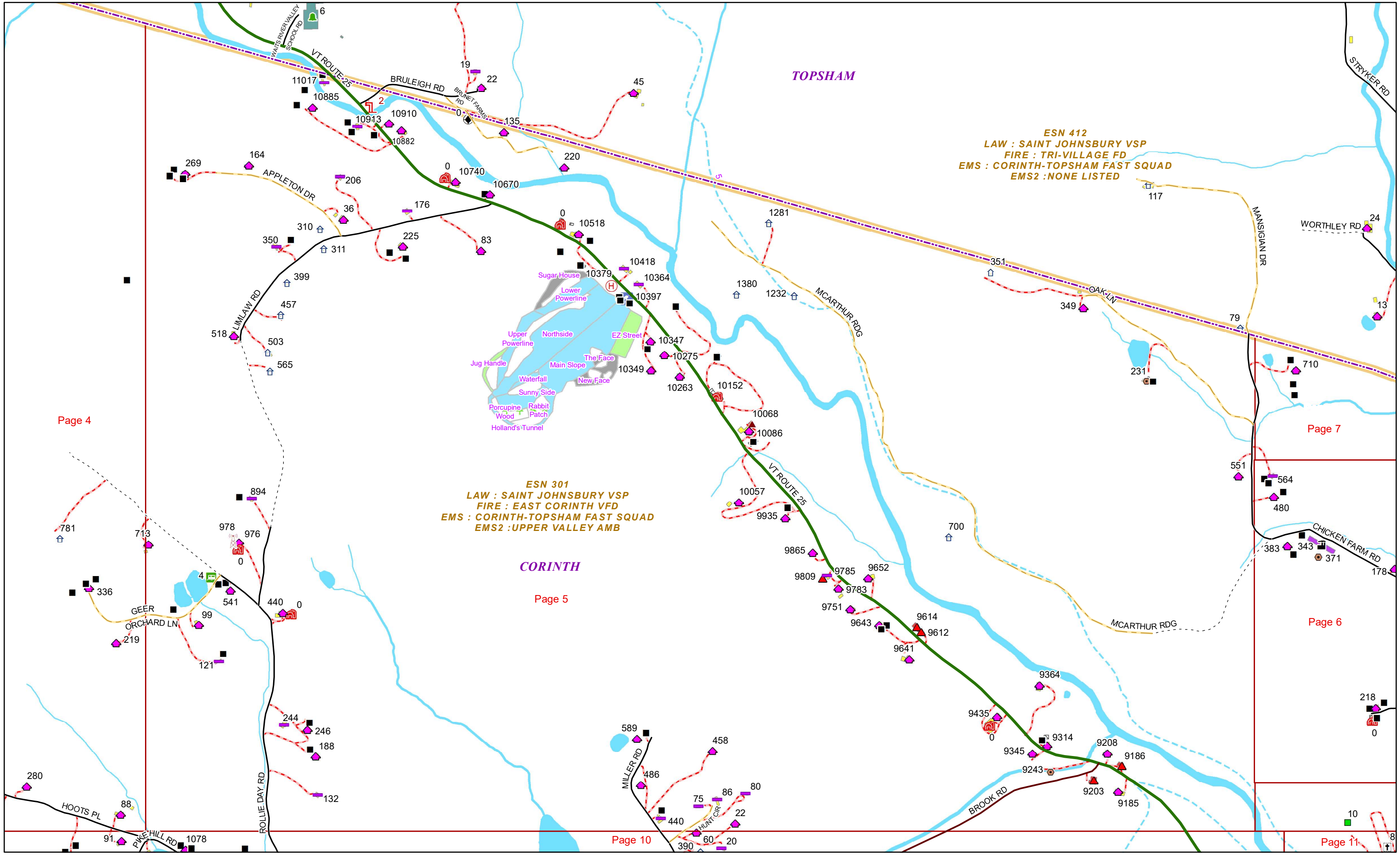




ESN 412  
LAW : SAINT JOHNSBURY VSP  
FIRE : TRI-VILLAGE FD  
EMS : CORINTH-TOPSHAM FAST SQUAD  
EMS2 : NONE LISTED

ESN 301  
LAW : SAINT JOHNSBURY VSP  
FIRE : EAST CORINTH VFD  
EMS : CORINTH-TOPSHAM FAST SQUAD  
EMS2 : UPPER VALLEY AMB





Page 4

Page 7

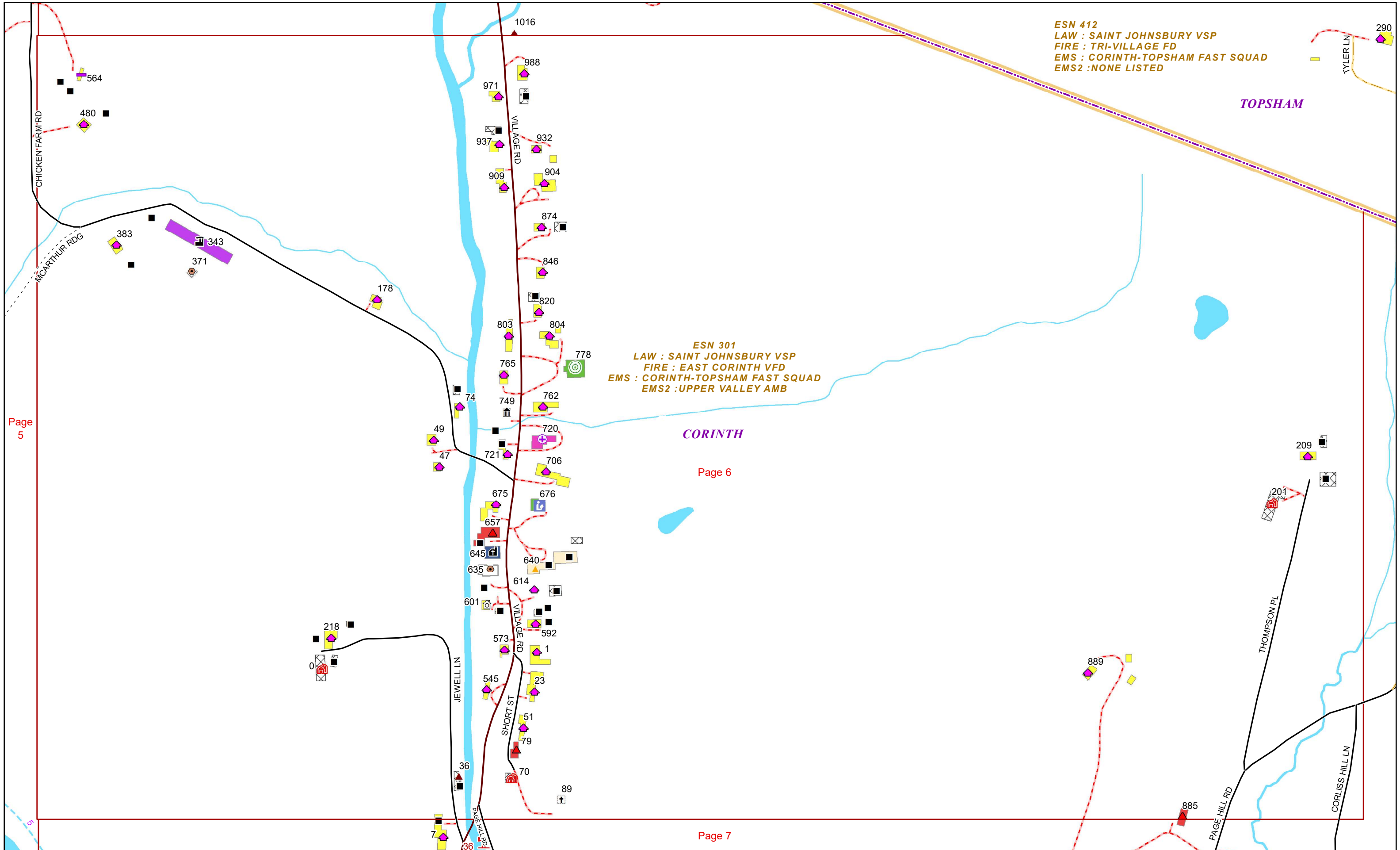
**ESN 301**  
LAW : SAINT JOHNSBURY VSP  
FIRE : EAST CORINTH VFD  
EMS : CORINTH-TOPSHAM FAST SQUAD  
EMS2 : UPPER VALLEY AMB

**CORINTH**

Page 5

Page 6





ESN 412  
LAW : SAINT JOHNSBURY VSP  
FIRE : TRI-VILLAGE FD  
EMS : CORINTH-TOPSHAM FAST SQUAD  
EMS2 : NONE LISTED

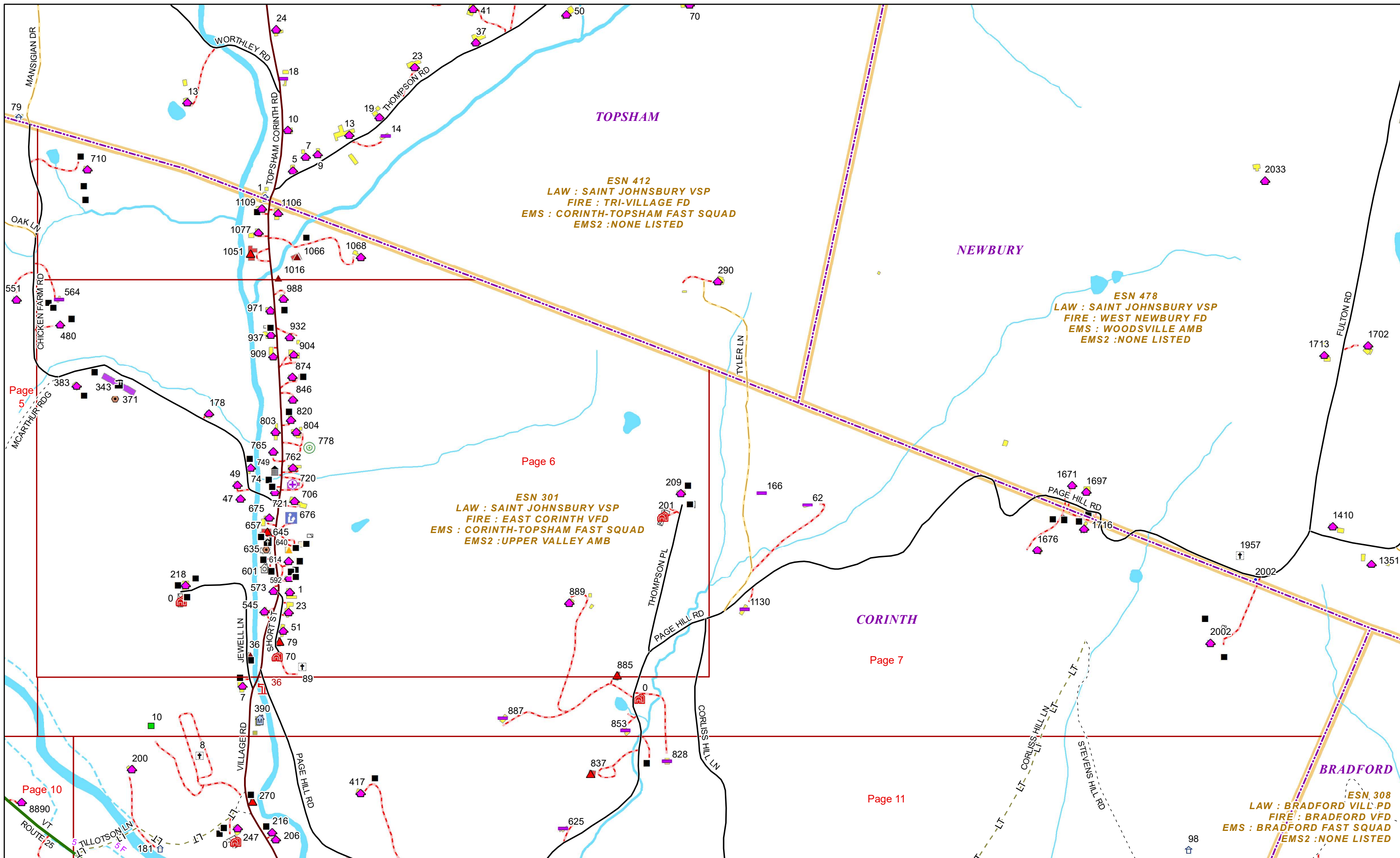
ESN 301  
LAW : SAINT JOHNSBURY VSP  
FIRE : EAST CORINTH VFD  
EMS : CORINTH-TOPSHAM FAST SQUAD  
EMS2 : UPPER VALLEY AMB

Page 5

Page 6

Page 7





**ESN 412**  
LAW : SAINT JOHNSBURY VSP  
FIRE : TRI-VILLAGE FD  
EMS : CORINTH-TOPSHAM FAST SQUAD  
EMS2 : NONE LISTED

**ESN 478**  
LAW : SAINT JOHNSBURY VSP  
FIRE : WEST NEWBURY FD  
EMS : WOODSVILLE AMB  
EMS2 : NONE LISTED

**ESN 301**  
LAW : SAINT JOHNSBURY VSP  
FIRE : EAST CORINTH VFD  
EMS : CORINTH-TOPSHAM FAST SQUAD  
EMS2 : UPPER VALLEY AMB

**ESN 308**  
LAW : BRADFORD VILL PD  
FIRE : BRADFORD VFD  
EMS : BRADFORD FAST SQUAD  
EMS2 : NONE LISTED

Page 5

Page 6

Page 7

Page 11

Page 10

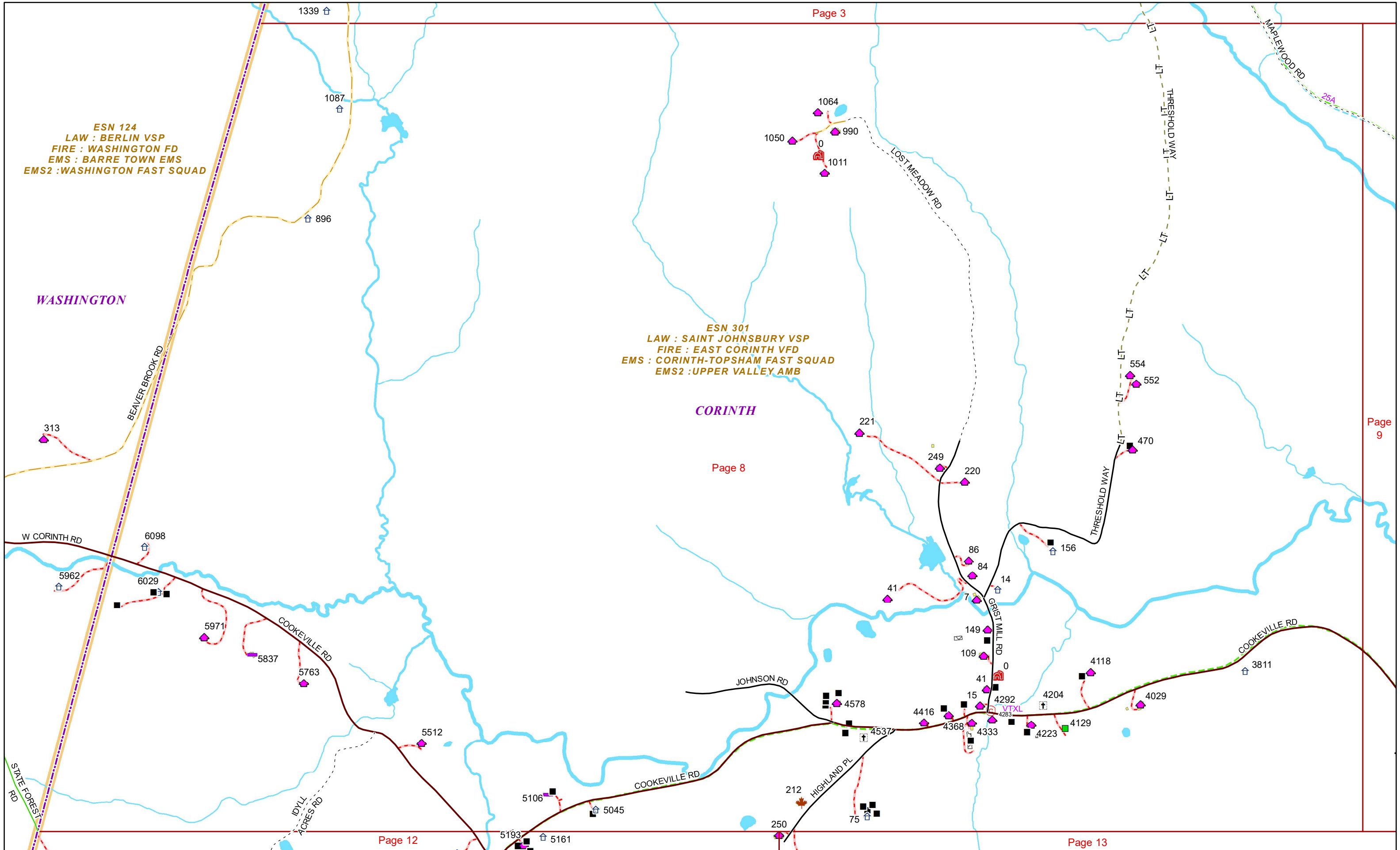


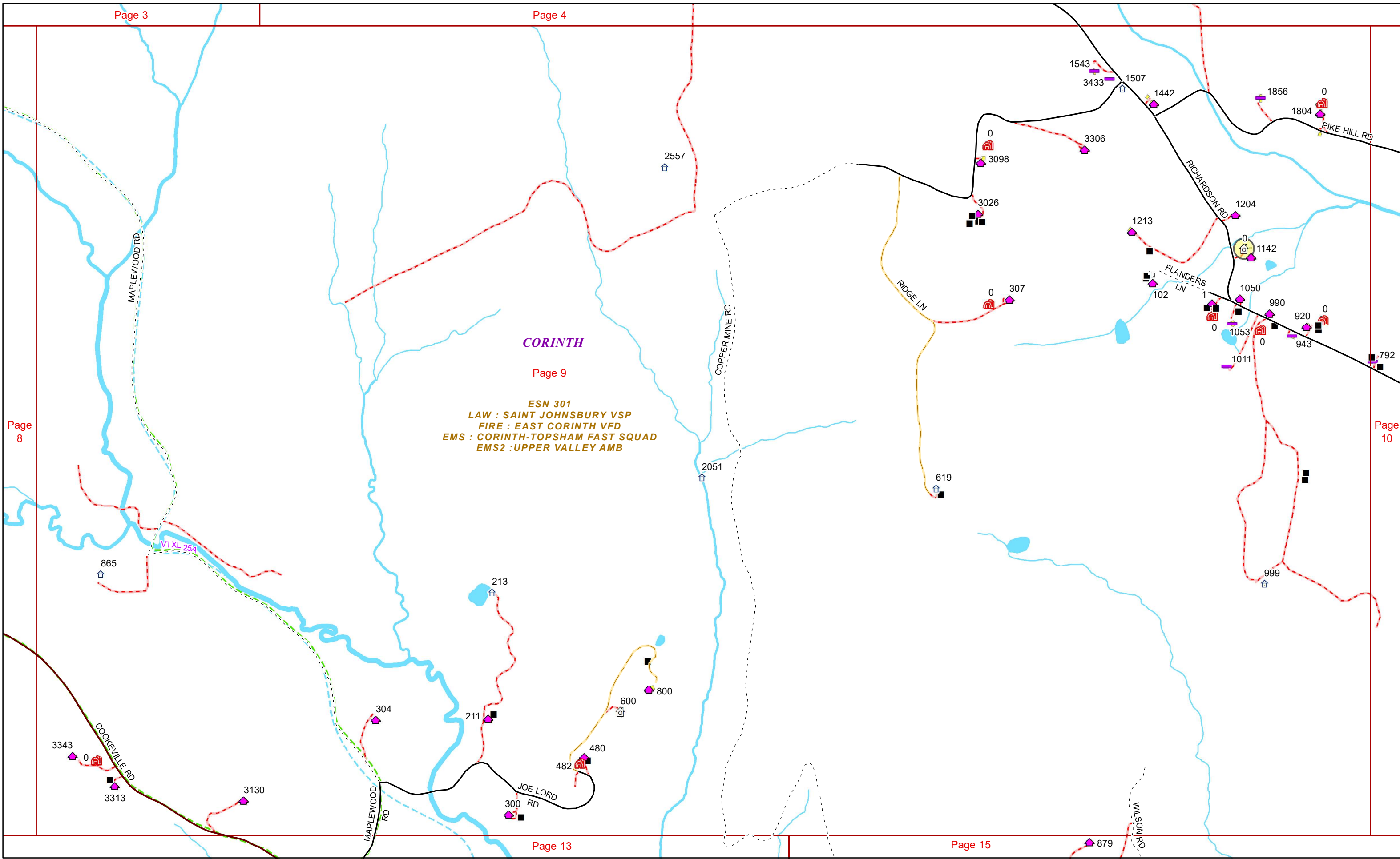
ESN 124  
LAW : BERLIN VSP  
FIRE : WASHINGTON FD  
EMS : BARRE TOWN EMS  
EMS2 : WASHINGTON FAST SQUAD

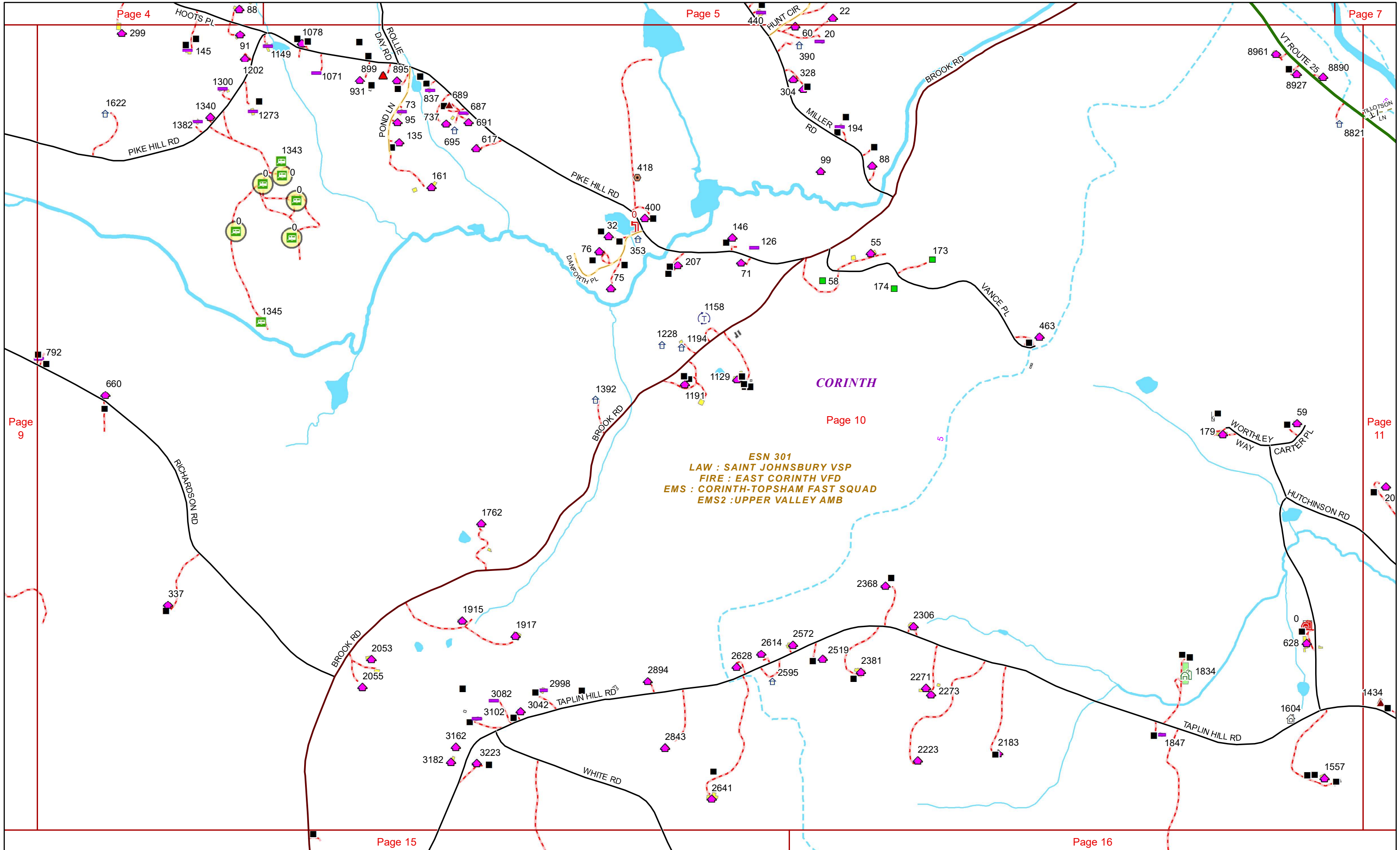
WASHINGTON

ESN 301  
LAW : SAINT JOHNSBURY VSP  
FIRE : EAST CORINTH VFD  
EMS : CORINTH-TOPSHAM FAST SQUAD  
EMS2 : UPPER VALLEY AMB

CORINTH







CORINTH

BRADFORD

**ESN 301**  
**LAW : SAINT JOHNSBURY VSP**  
**FIRE : EAST CORINTH VFD**  
**EMS : CORINTH-TOPSHAM FAST SQUAD**  
**EMS2 : UPPER VALLEY AMB**

**ESN 308**  
**LAW : BRADFORD VILL PD**  
**FIRE : BRADFORD VFD**  
**EMS : BRADFORD FAST SQUAD**  
**EMS2 : NONE LISTED**



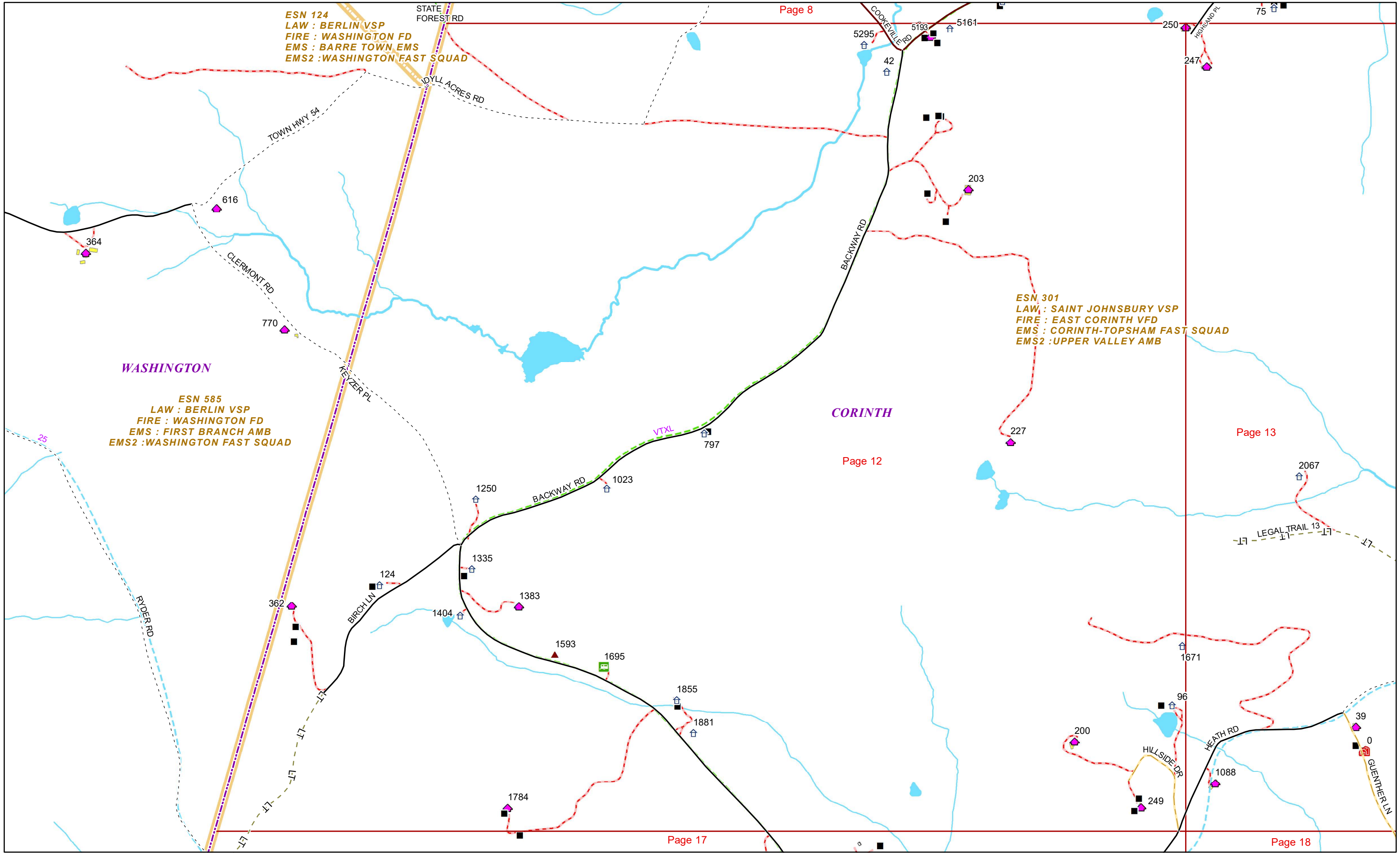


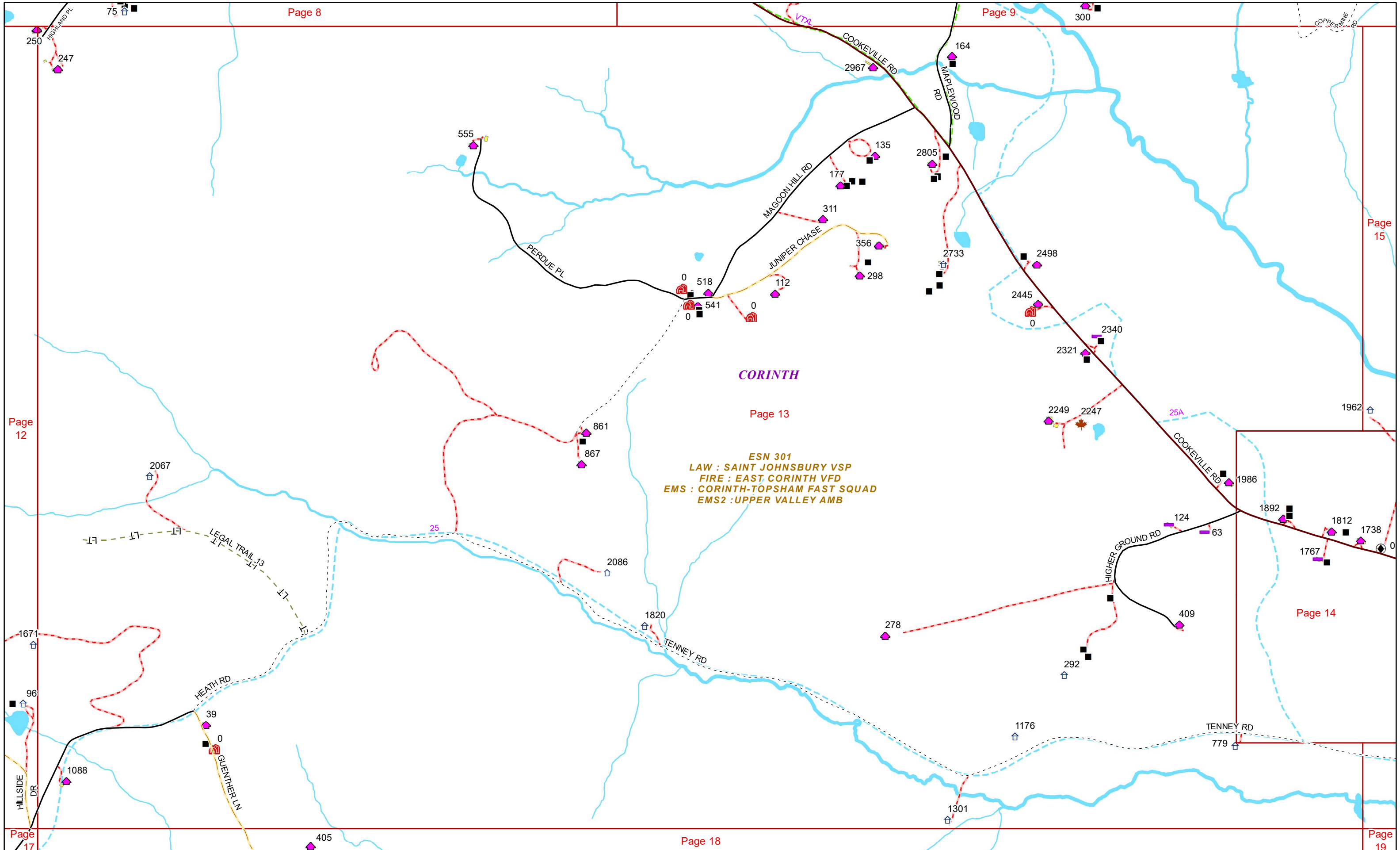
ESN 124  
LAW : BERLIN VSP  
FIRE : WASHINGTON FD  
EMS : BARRE TOWN EMS  
EMS2 : WASHINGTON FAST SQUAD

ESN 301  
LAW : SAINT JOHNSBURY VSP  
FIRE : EAST CORINTH VFD  
EMS : CORINTH-TOPSHAM FAST SQUAD  
EMS2 : UPPER VALLEY AMB

WASHINGTON  
ESN 585  
LAW : BERLIN VSP  
FIRE : WASHINGTON FD  
EMS : FIRST BRANCH AMB  
EMS2 : WASHINGTON FAST SQUAD

CORINTH





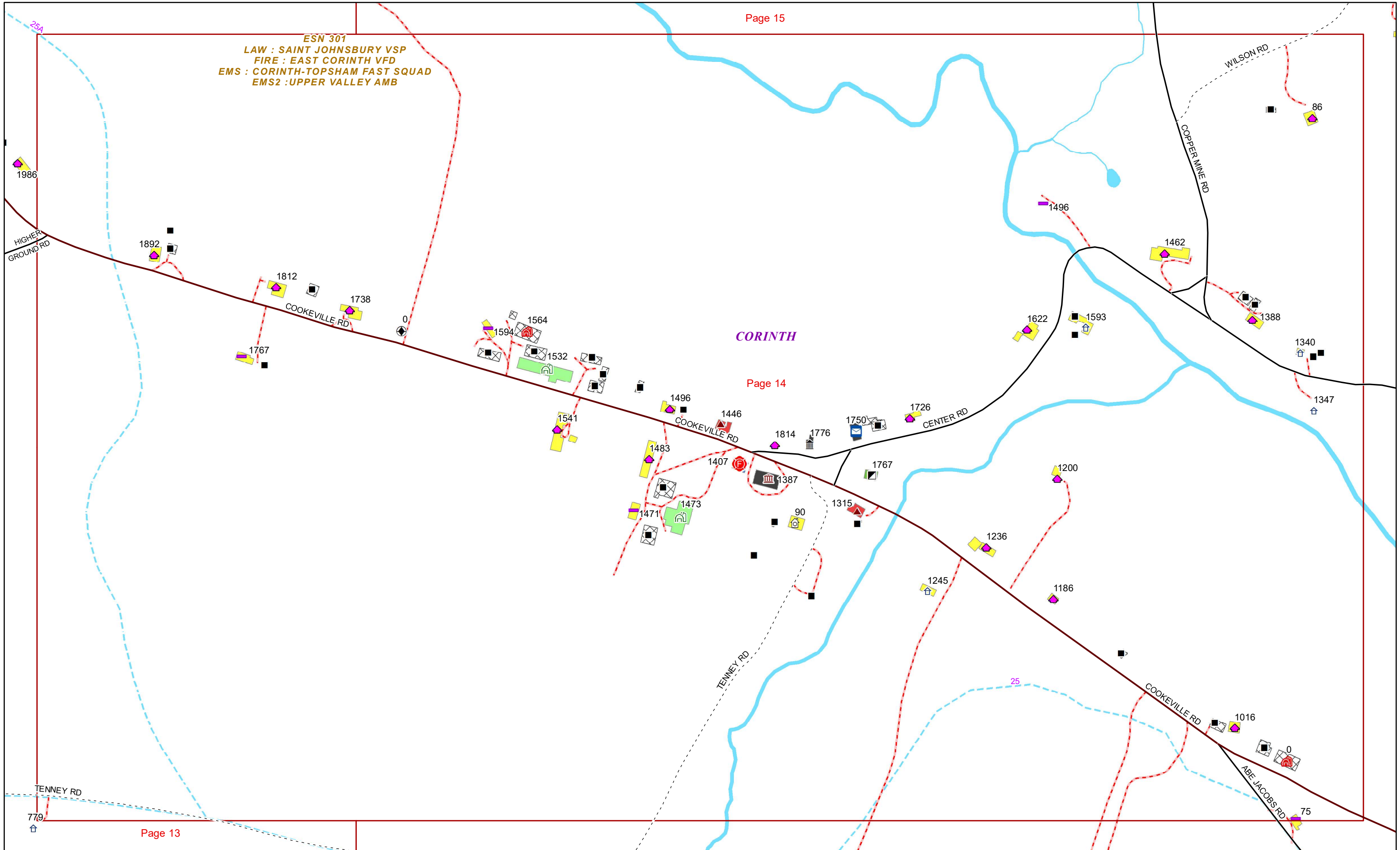
**CORINTH**

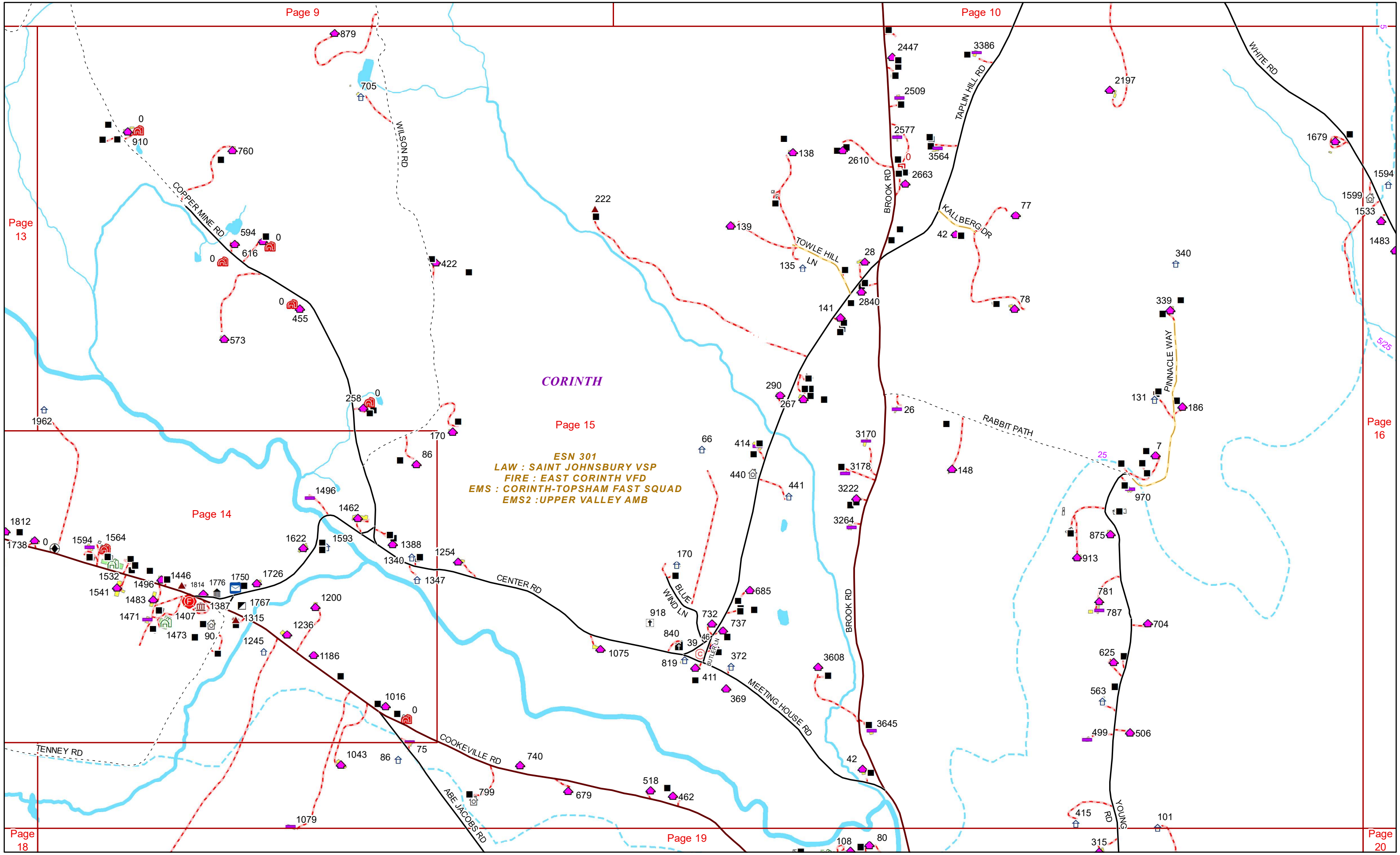
**ESN 301**  
**LAW : SAINT JOHNSBURY VSP**  
**FIRE : EAST CORINTH VFD**  
**EMS : CORINTH-TOPSHAM FAST SQUAD**  
**EMS2 : UPPER VALLEY AMB**



ESN 301  
LAW : SAINT JOHNSBURY VSP  
FIRE : EAST CORINTH VFD  
EMS : CORINTH-TOPSHAM FAST SQUAD  
EMS2 : UPPER VALLEY AMB

CORINTH





**ESN 301**  
**LAW : SAINT JOHNSBURY VSP**  
**FIRE : EAST CORINTH VFD**  
**EMS : CORINTH-TOPSHAM FAST SQUAD**  
**EMS2 : UPPER VALLEY AMB**

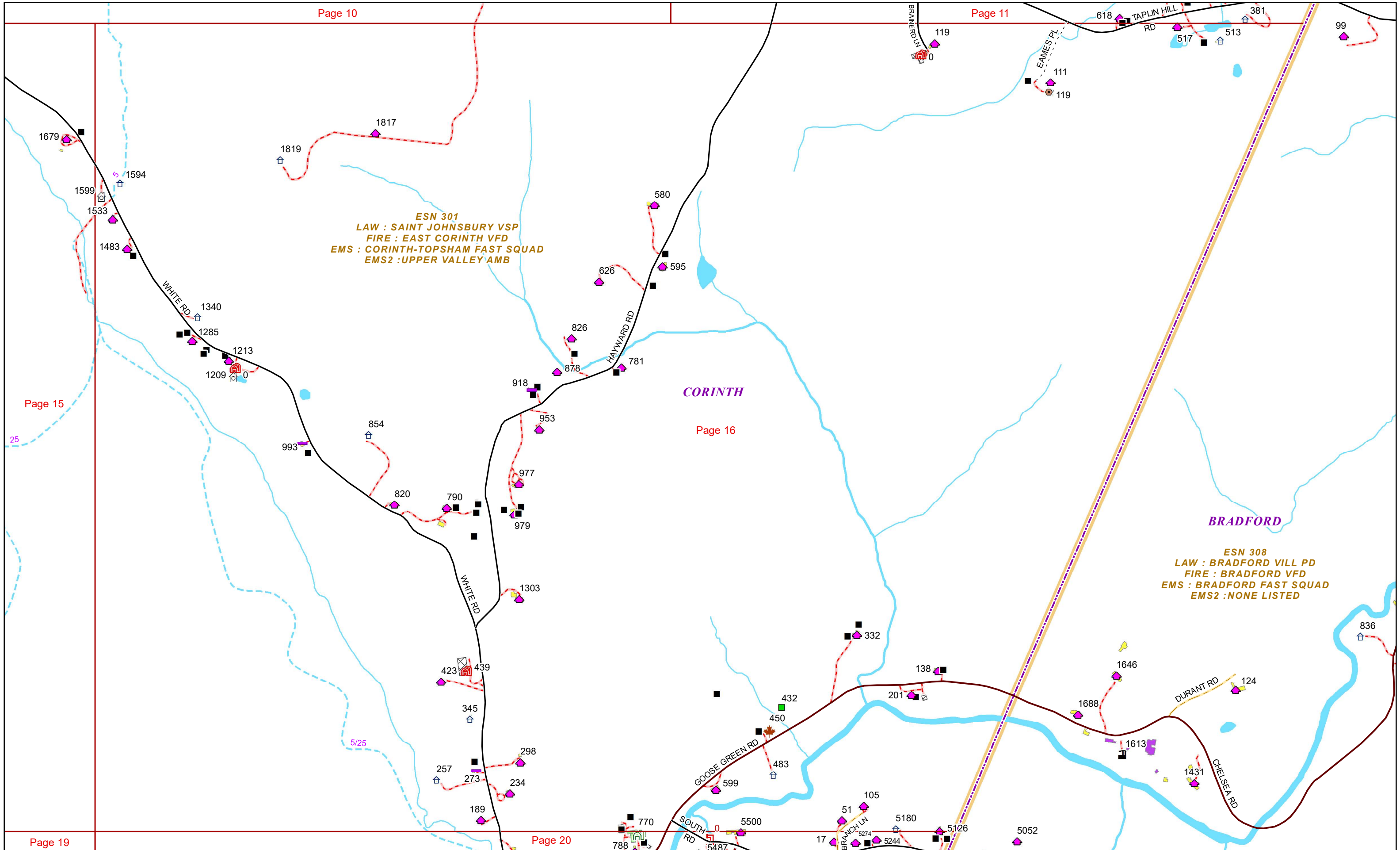
**CORINTH**





**ESN 301**  
**LAW : SAINT JOHNSBURY VSP**  
**FIRE : EAST CORINTH VFD**  
**EMS : CORINTH-TOPSHAM FAST SQUAD**  
**EMS2 : UPPER VALLEY AMB**

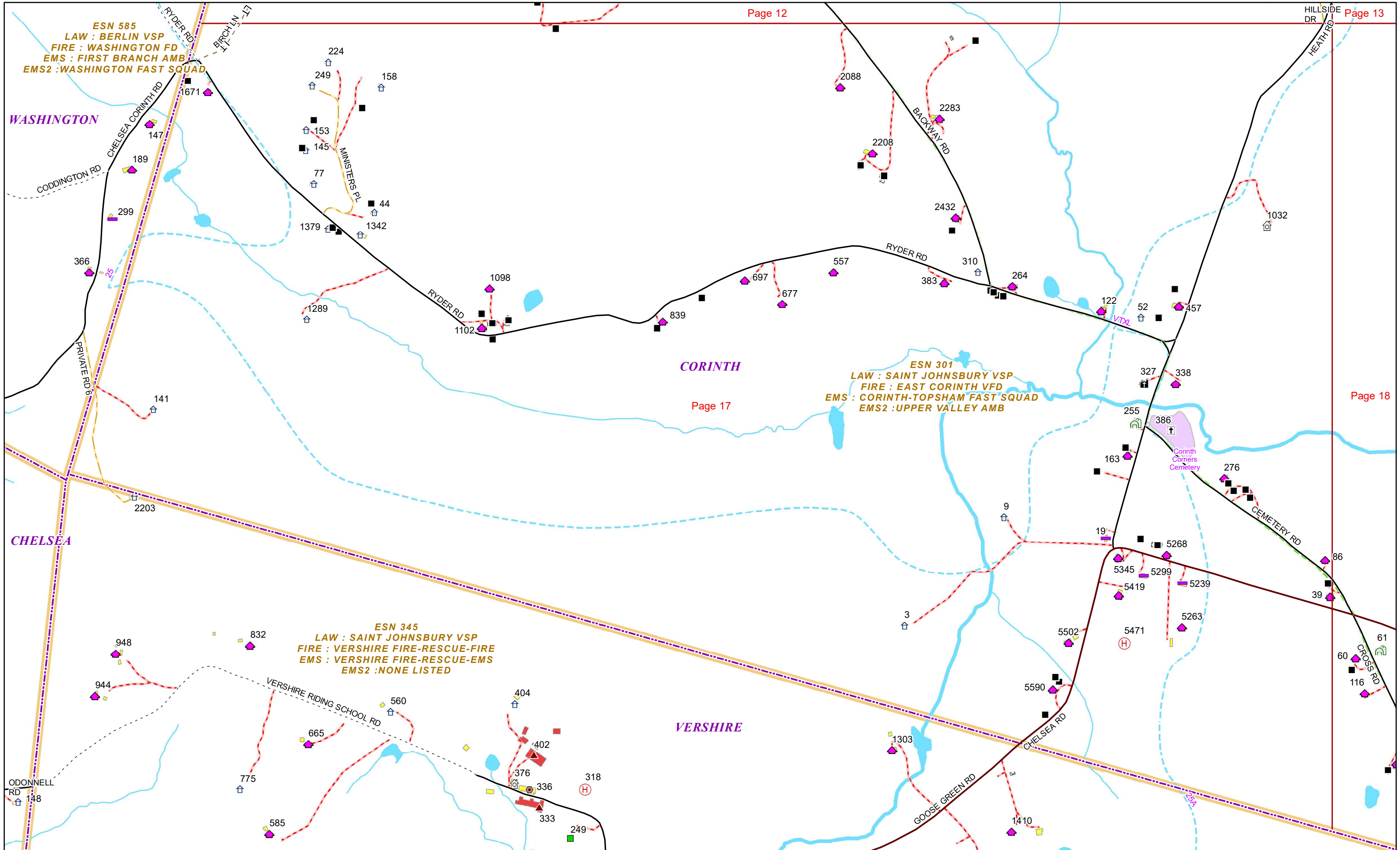
**ESN 308**  
**LAW : BRADFORD VILL PD**  
**FIRE : BRADFORD VFD**  
**EMS : BRADFORD FAST SQUAD**  
**EMS2 : NONE LISTED**



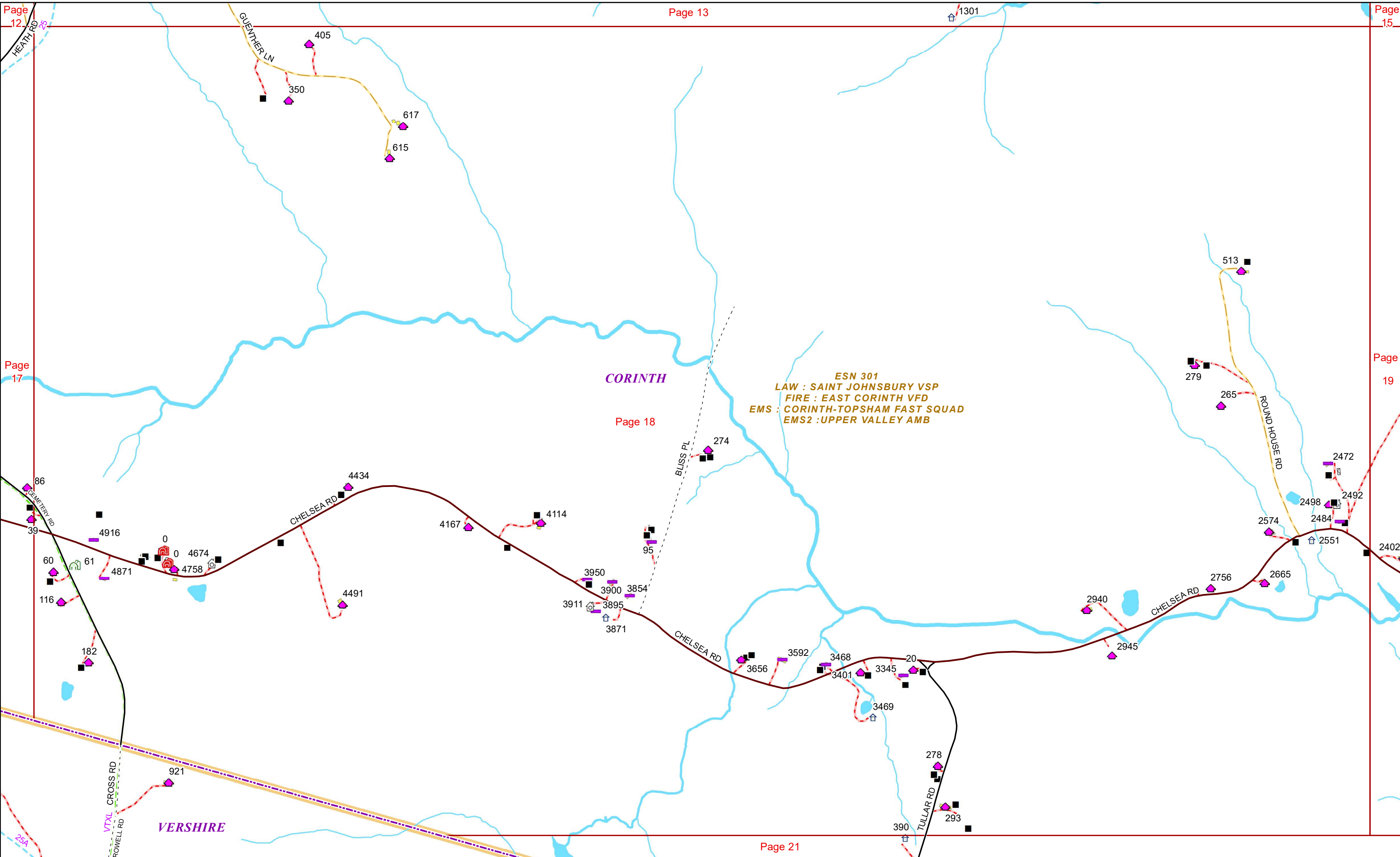
**ESN 585**  
**LAW : BERLIN VSP**  
**FIRE : WASHINGTON FD**  
**EMS : FIRST BRANCH AMB**  
**EMS2 : WASHINGTON FAST SQUAD**

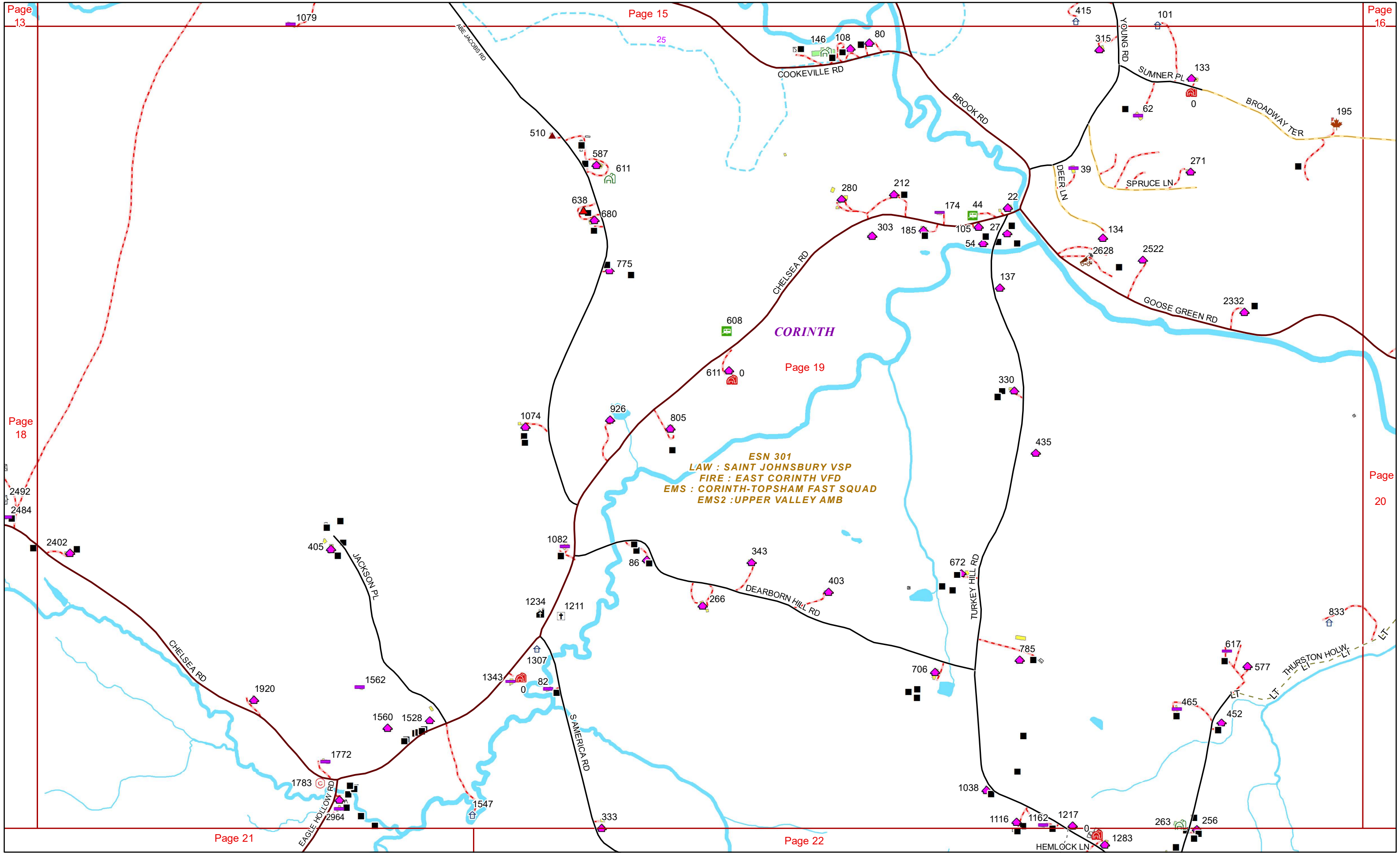
**ESN 301**  
**LAW : SAINT JOHNSBURY VSP**  
**FIRE : EAST CORINTH VFD**  
**EMS : CORINTH-TOPSHAM FAST SQUAD**  
**EMS2 : UPPER VALLEY AMB**

**ESN 345**  
**LAW : SAINT JOHNSBURY VSP**  
**FIRE : VERSHIRE FIRE-RESCUE-FIRE**  
**EMS : VERSHIRE FIRE-RESCUE-EMS**  
**EMS2 : NONE LISTED**

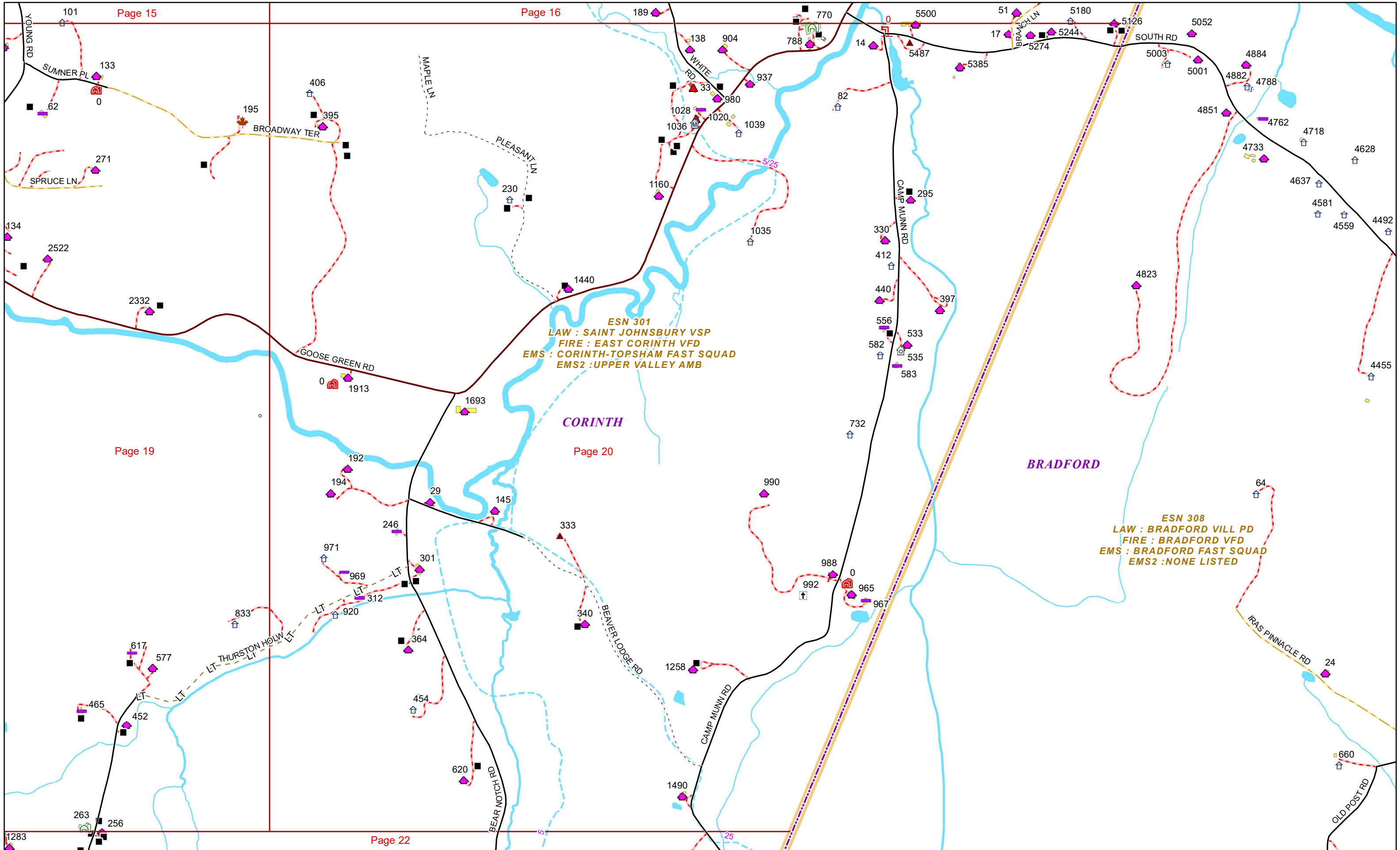


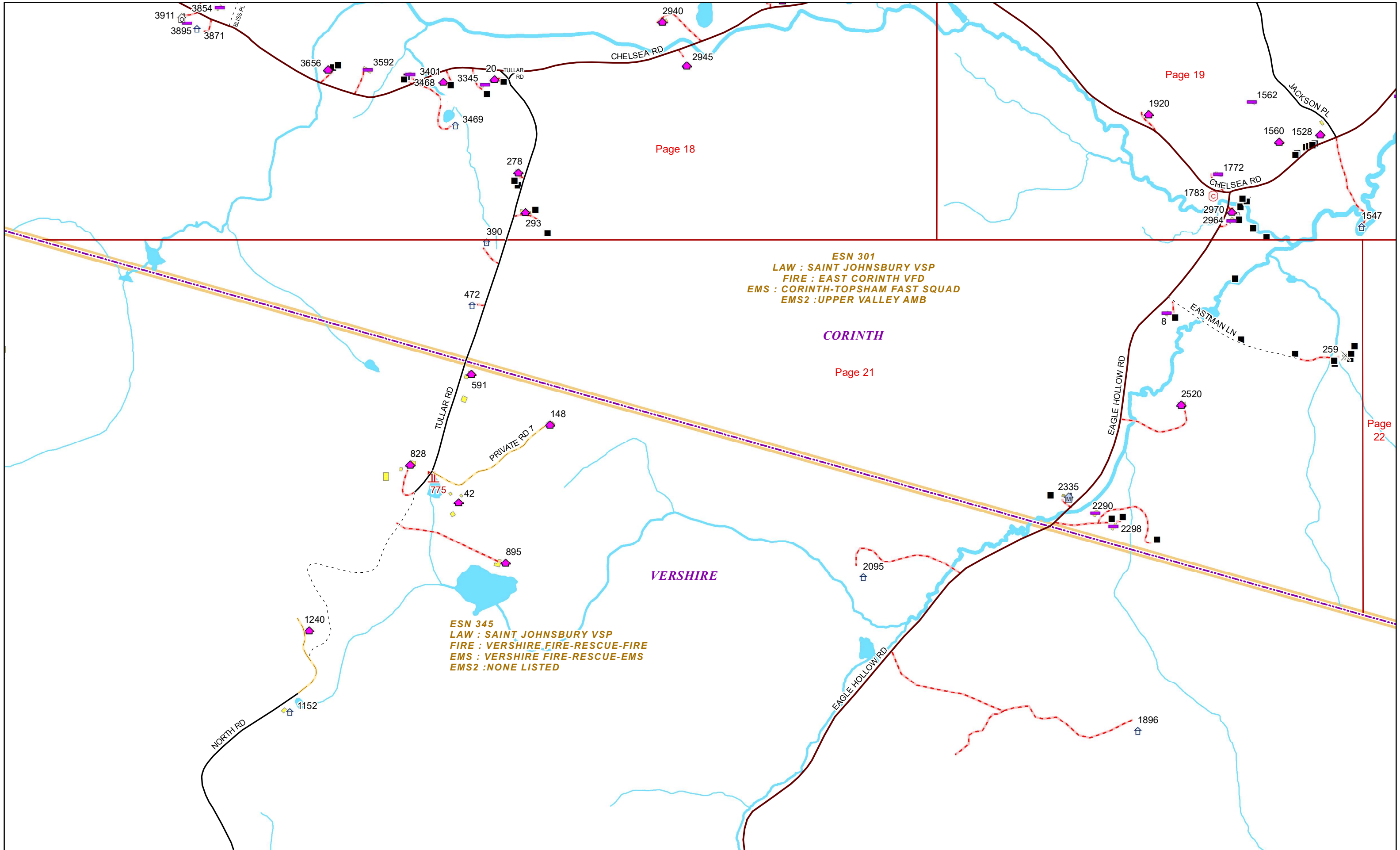
ESN 301  
 LAW : SAINT JOHNSBURY VSP  
 FIRE : EAST CORINTH VFD  
 EMS : CORINTH-TOPSHAM FAST SQUAD  
 EMS2 : UPPER VALLEY AMB











ESN 301  
LAW : SAINT JOHNSBURY VSP  
FIRE : EAST CORINTH VFD  
EMS : CORINTH-TOPSHAM FAST SQUAD  
EMS2 : UPPER VALLEY AMB

**CORINTH**

Page 21

**VERSHIRE**

ESN 345  
LAW : SAINT JOHNSBURY VSP  
FIRE : VERSHIRE FIRE-RESCUE-FIRE  
EMS : VERSHIRE FIRE-RESCUE-EMS  
EMS2 : NONE LISTED



