

VERMONT E9-1-1 MapBook

Dover

E9-1-1 MapBook with GIS Data

Use constraints: The 9-1-1 related data layers (Esites, Landmarks, Roads, Driveways, Footprints, Atlas Sheets, ESZ, etc.) were developed and designed for Enhanced 9-1-1 purposes only. The user should understand that the nature of the Enhanced 9-1-1 data layers means they are never complete. **Each municipal government is responsible for maintenance of the E9-1-1 database.** Other data (non-E9-1-1 related) used in the Vermont E9-1-1 MapBook is acquired from the Vermont Center for Geographic Information (VCGI) (vcgi.vermont.gov) and local Regional Planning Commissions.

Disclaimer:

This Vermont E9-1-1 MapBook and GIS data is for general reference only. Data layers that appear on the map may or may not be accurate, current or otherwise reliable. The E9-1-1 Board and the State of Vermont make no representations of any kind, including but not limited to the warranties of merchantability or fitness for a particular use, not are any such warranties to be implied with respect to the GIS data and MapBook.

For Questions/Updates:

Contact VT Enhanced 9-1-1 Board:
 Phone: 802-828-4911
 Email: e911.info@vermont.gov
 Website: e911.vermont.gov



























11/9/2023



























































Legend





























ESITES




























SITETYPE

-  **COMMERCIAL
-  **CULTURAL
-  **EDUCATIONAL
-  **GOVERNMENT
-  **INDUSTRIAL
-  **OTHER COMMERCIAL
-  **PUBLIC GATHERING
-  **UTILITY
-  ABANDONED
-  ACCESS POINT
-  ACCESSORY BARN
-  ACCESSORY BUILDING
-  AIR SUPPORT / MAINTENANCE FACILITY
-  AIR TRAFFIC CONTROL CENTER / COMMAND CENTER
-  AIRPORT TERMINAL
-  AMBULANCE SERVICE
-  AUDITORIUM / CONCERT HALL / THEATER / OPERA HOUSE
-  BANK
-  BOAT RAMP / DOCK
-  BORDER CROSSING
-  BORDER PATROL
-  BREWERY
-  BUS STATION / DISPATCH FACILITY
-  CAMP
-  CAMPGROUND
-  CEMETERY

-  CITY / TOWN HALL
-  COAST GUARD
-  COLLEGE / UNIVERSITY
-  COMMERCIAL CONSTRUCTION SERVICE
-  COMMERCIAL FARM
-  COMMERCIAL GARAGE
-  COMMERCIAL W/RESIDENCE
-  COMMUNICATION BOX
-  COMMUNICATION TOWER
-  COMMUNITY / RECREATION FACILITY
-  CONDOMINIUM
-  COURT HOUSE
-  CUSTOMS SERVICE
-  DAY CARE FACILITY
-  DEVELOPMENT SITE
-  EBS TOWER
-  EMERGENCY PHONE / CALLBOX
-  FAIR / EXHIBITION/ RODEO GROUNDS
-  FERRY TERMINAL / DISPATCH FACILITY
-  FIRE STATION
-  FISH FARM / HATCHERY
-  FITNESS FACILITY
-  FOOD DISTRIBUTION CENTER
-  GAS STATION
-  GATED W/BUILDING
-  GATED W/O BUILDING
-  GOLF COURSE
-  GRAVEL PIT / QUARRY / MINE




















-  GREENHOUSE / NURSERY
-  GROCERY STORE
-  HARBOR / MARINA
-  HAZARDOUS MATERIALS FACILITY
-  HAZARDOUS STORAGE FACILITY
-  HEALTH CLINIC
-  HELIPAD / HELIPORT / HELISPOT
-  HISTORIC SITE / POINT OF INTEREST
-  HOSPITAL / MEDICAL CENTER
-  HOUSE OF WORSHIP
-  HYDROELECTRIC FACILITY
-  ICE ARENA
-  INSTITUTIONAL RESIDENCE / DORM / BARRACKS
-  LANDFILL
-  LAW ENFORCEMENT
-  LIBRARY
-  LODGING B&B / HOTEL / MOTEL / INN
-  LOOKOUT TOWER
-  LUMBER MILL / SAW MILL
-  MANUFACTURING FACILITY
-  MOBILE HOME
-  MORGUE
-  MULTI-FAMILY DWELLING
-  MUSEUM
-  NATIONAL GUARD /
-  NUCLEAR FACILITY
-  NURSING HOME / LONG TERM CARE
-  OFFICE BUILDING

-  OIL / GAS FACILITY
-  OTHER
-  OTHER RESIDENTIAL
-  OUTPATIENT CLINIC
-  PARK AND RIDE / COMMUTER
-  PHARMACY
-  PICNIC AREA
-  POST OFFICE
-  PRISON / CORRECTIONAL FACILITY
-  PRIVATE AND EXPRESS SHIPPING FACILITY
-  PSAP
-  PUBLIC BEACH
-  PUBLIC TELEPHONE
-  PUBLIC WATER SUPPLY INTAKE
-  PUBLIC WATER SUPPLY WELL
-  PUMP STATION
-  RACE TRACK / DRAGSTRIP
-  RAILROAD STATION
-  RESIDENTIAL FARM
-  REST STOP / ROADSIDE PARK
-  RESTAURANT
-  RETAIL FACILITY
-  RV HOOKUP
-  SCHOOL K / 12
-  SEASONAL HOME
-  SHOOTING RANGE
-  SINGLE FAMILY DWELLING
-  SKI AREA / ALPINE





-  SOLAR FACILITY
-  SPORTS ARENA /
-  STATE CAPITOL
-  STATE GARAGE
-  STATE GOVERNMENT FACILITY
-  STATE PARK
-  STORAGE UNITS
-  SUBSTATION
-  SUGARHOUSE
-  TEMPORARY STRUCTURE
-  TOWN GARAGE
-  TOWN OFFICE
-  TRAILHEAD
-  TRANSFER STATION
-  UNKNOWN
-  US FOREST FACILITY
-  US GOVERNMENT FACILITY
-  UTILITY POLE W/PHONE
-  VETERINARY HOSPITAL / CLINIC
-  VISITOR / INFORMATION CENTER
-  WAREHOUSE
-  WASTE / BIOMASS FACILITY
-  WASTEWATER TREATMENT PLANT
-  WATER TANK
-  WATER TOWER
-  WIND FACILITY / WIND TOWER
-  YOUTH CAMP

Legend

Roads

-  Interstate Highway
-  US Highway
-  State Highway
-  Town Highway Class 1
-  Town Highway Class 2
-  Town Highway Class 3
-  Town Highway Class 4
-  Private
-  Driveway
-  Discontinued Road
-  Legal Trail
-  Ferry
-  Military - no public access
-  National Forest Highway
-  State Forest Highway
-  Proposed
-  Rivers
-  Driveways
-  Railroad

Hydrants

-  Drafting Site
-  Dry Hydrant
-  Municipal Hydrant
-  Pressurized Hydrant

Townline





Emergency Service Zones



FootPrints

-  Airport
-  Solar Field
-  Alpine Trail Easiest
-  Alpine Trail Intermediate
-  Alpine Trail Advanced
-  Alpine Trail Expert
-  Alpine Glade Marked
-  Alpine Glade Not Marked
-  Building
-  Farm
-  Golf Course
-  Quarry
-  Park
-  Shopping Center
-  Stadium/Arena
-  Other

Addressing Error

-  Orange - Duplicated Addressed Building
-  Yellow - Unnumbered Building

DOVER Road Name Index

ROAD NAME	PAGE(S)
ABROAD RD	20
AHMEEK RD	2
AIRPORT RD	16,20
ALPINE LOOP	13
ANTLER LOOP	17
APPLE HILL LN	2
BARBER RD	16
BARTLETT LN	2
BARTLETT LN EXT	2
BEAR PAW LEFT	13
BEAR PAW RIGHT	13
BEARS DEN RD	13
BEECH TREE LN	17
BLACK BEAR	13
BLACK PNE	2
BLACKBERRY LN	17
BLUE BROOK RD	1,2,8,15
BLUE SPRUCE	2
BOGLE RD	16
BOULDER RIDGE DR	7
BREEZY WAY	13
BRICKYARD RD	18
BROOKSIDE VILLAGE WAY	7
BRUMMS WAY	13
BUCKBOARD DR	9
BUCKET LN	17
BURCHARD RD	20
BUTTERFIELD DR	8
CAMP RD	10
CAPTAIN COPELAND RD	17,21
CARINTHIA LN	8
CARINTHIA RD	8
CARRIAGE HOUSE DR	19

ROAD NAME	PAGE(S)
CARROLL TRL	18
CATAMOUNT LN	2
CHALLENGER HILL EXT	8
CHALLENGER HL	8
CHENEY BROOK LOOP	9
CHENEY BROOK TRL	9
CHIPMUNK LN	8
CHRISTMAS TREE LN	8
CIRCLE VIEW DR	14
CLINTON BOND TRL	4
CLYDE JONES TRL	4
COLONIAL RIDGE RD	10
COOPER HILL RD	10
COUNTRY CLUB RD	14,15,16
CRICKET LN	9
CROSSTOWN RD	16
CROSSTOWN TRL	14
CUB RIDGE LN	13
DANIELS WAY	9
DAVIS MILL TRL	5
DEER CRK	7
DEERFIELD LN	13
DISCOVERY DR	7
DORR FITCH RD	14,20
DOVER GREEN LOOP	16
DOVER GREEN RD	16
DOVER HILL RD	15,34,18,21
DOVER SPRINGS LN	7
DUNCAN RD	1
E DOVER RD	20
EDELWEISS LN	13
EDWARDS VILLAGE LOOP	15
EGO ALY	7

ROAD NAME	PAGE(S)
ELLIS BROOK RD	9
ELVAS WAY	4
ENCORE PL	8
FAR BEYOND RD	1
FARM RD	16
FAWN LN	9
FERN GULLY	15
FOLIAGE LN	13
FOREST HTS	1
FOREST LN	15
FOX MEADOW LN	13
FREESTYLE CIR	7
GAYE LN	2
GOOSE CITY RD	10,11
GRAND SUMMIT WAY	7
GREEN WILLOW	2
GREENE RD	2
GREENSPRINGS RD	7
GROUSE LN	20
HAMMER BEAM LOOP	2
HANDLE RD	7,8,12,13,19
HARRIS RD	17
HATHAWAY TRL	3,9,15
HERITAGE DR	17,21
HERMITAGE DR	19
HIGLEY HL	17
HOLLAND RD	10,17
HOWARD LN	2
JENNE RD	10
JOANS RDG	8
JOCKEY HOLLOW RD	5,12
JOHNSON HILL RD	9
JOSIES WAY	20

DOVER Road Name Index

ROAD NAME	PAGE(S)
JUNIORS WAY	15
KINGSWOOD RD	13
KNEE BRACE LN	2
LANDFILL RD	21
LATIMER TRL	17
LEDGE RD	9
LOCUST HTS	11
LODGE LN	9
LOWER HIGHLANDS RD	2
MANDYS RD	18
MAPLE HILL LOOP	14,15
MARGIT RIDGWAY RD	13
MEADOW VIEW LN	9
MILL RD	15
MISTY LN	13
MORSE RD	17
MORTISE LN	2
MOUNT SNOW PROPERTIES	7
MOUNT SNOW RD	7
MOUNTAIN PARK PLZ	15
MOUNTAIN VLG	2
MOUNTAINSIDE VILLAGE WAY	7
MOUNTAINVIEW LOOP	8
N ACCESS RD	2,7
N BRANCH RD	2,7
NEGUS RD	17
NEWFANE CIR	7
NINA LN	9
NORTH ST	5,11,12
NORTHBROOK VILLAGE WAY	7
NOVICE VILLAGE RD	13
NUTMEG LN	1
OAK PEG LN	2

ROAD NAME	PAGE(S)
OLD TOWN RD	21
ONEIL RD	11
OVERBROOK DR	2,7
OVERLOOK DR	7,9
PARSONAGE RD	16
PARTRIDGE RUN RD	16,20
PASTURE LN	10
PEAK RD	9
PHEASANT LN	16
PINACLE VIEW LN	7
PINE TREE LN	15
POLAR BEAR N	13
POLAR BEAR S	13
POWDER PL	7
QUAIL LN	20
QUEEN ANNES WAY	13
QUIET WINTER RD	17
RABBIT LN	9
RICE HILL RD	10
RIDGE RUN	7
RIVERVIEW DR	8
ROBBINS RD	10
ROCKY LN	10
RUNNING SAP LN	21
S ACCESS RD	7
SAWMILL VILLAGE WAY	16
SCHOOLHOUSE RD	17
SEASONS DR	7
SHADY LN	15
SHANNON RIDGE RD	20
SHEEP MOUNTAIN LN	18
SHERMAN RD	10
SILVER BIRCH	2

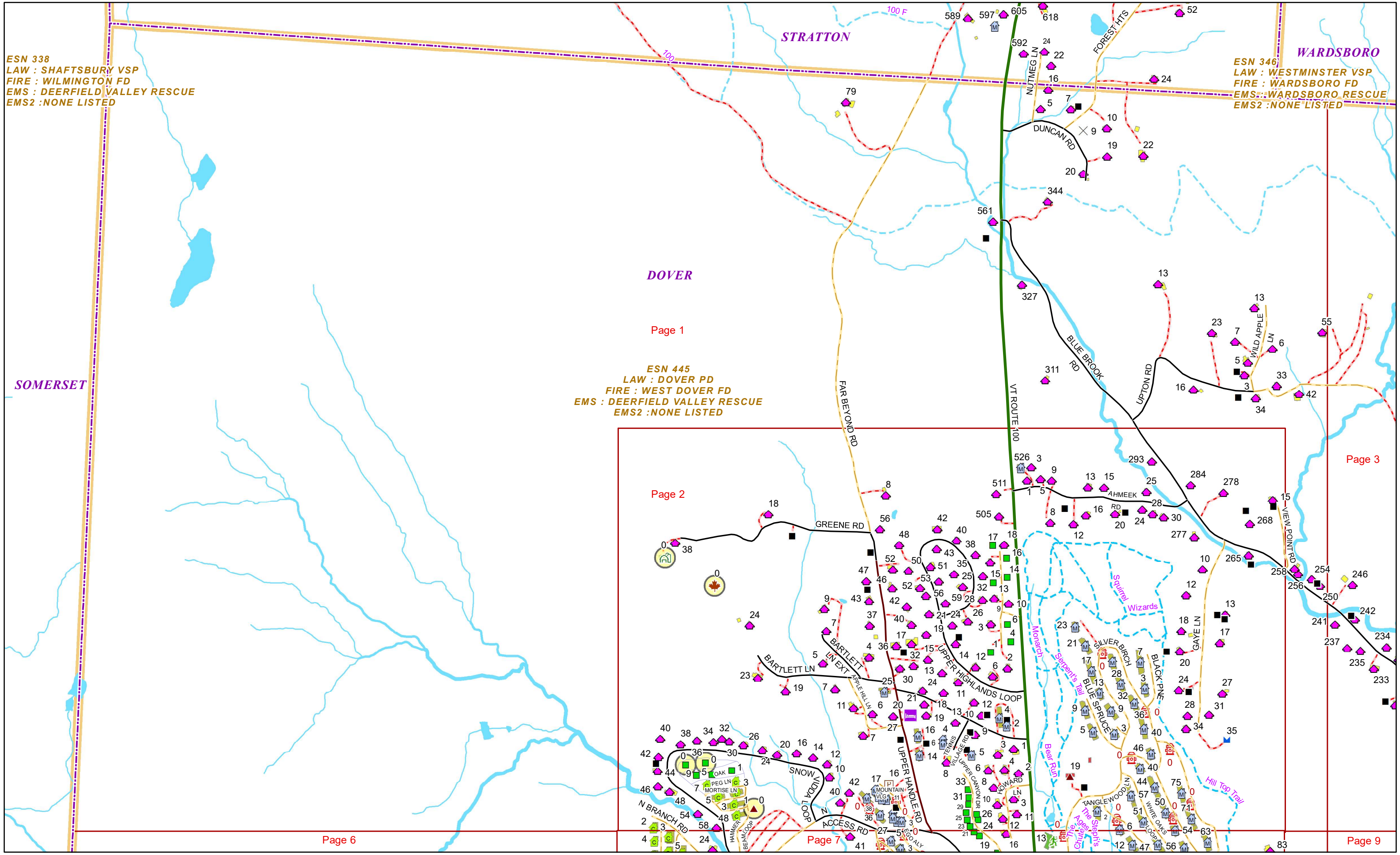
ROAD NAME	PAGE(S)
SLALOM LN	2
SLOPESIDE RD	8
SNOW LAKE RD	7
SNOW RD	17,18
SNOW TREE LN	7
SNOW VIDDA LOOP	2,7
SOMEDAY RD	8
SOMERSET LN	13
SPORTSCENTER VILLAGE WAY	7
SPRING HILL RD	16
SPRUCE HAVEN LN	15
STONE HILL LN	16
STONE RIDGE LOOP	16
STUGGER RD	13,15
SUGAR HOUSE RD	17,21
SUMMIT MEADOWS CIR	14
SUMMIT MEADOWS LN	14
SUMMIT WORK RD	7
SUNDANCE VILLAGE LOOP	7
SUNNE VILLAGE LN	13
SUNNYSIDE LN	8
SUNNYSIDE RD	8
SUNTEC LOOP	13
TAFT BROOK RD	17,18
TAMARACK LN	7
TANGLEWOOD LN	2
TANNERY RD	8
TAPPING TREE LN	17
TENNIS VILLAGE RD	2
TENON LN	2
THOMAS LN	17
TIMBERVIEW RD	17
TOMS CABIN RD	9

DOVER Road Name Index

ROAD NAME	PAGE(S)
TOWNHOUSE SQ	7
TRAIL VIEW LN	7
TRAILSIDE VILLAGE WAY	7
TURNER RD	11
TWIN ROCKS	9
UPPER CANYON DR	2
UPPER HANDLE RD	2
UPPER HIGHLANDS LOOP	2
UPTON RD	1
VALLEY VIEW RD	9,10,14

ROAD NAME	PAGE(S)
VALLEY VIEW TRL	10
VIEW POINT RD	1
VILLAGER EXT	9
VILLAGER LOOP	10
VIRGINIA LN	8
VT ROUTE 100	1,2,7,8,13,14,15,16,20
WAKELEE RD	11
WALDWINKLE RD	16
WHISPERING BROOK WAY	15
WHITE OAKS LOOP	2

ROAD NAME	PAGE(S)
WHITE TAIL LN	20
WHITES HILL RD	4,10
WILD APPLE LN	1
WINDHAM WAY	7
WINDY HILL RD	9
WOLF LN	10
WOODSMAN RD	17
WOODSMAN RD EXT	17
YEAU RD	18,22
YODELING LN	13



ESN 338
LAW : SHAFTSBURY VSP
FIRE : WILMINGTON FD
EMS : DEERFIELD VALLEY RESCUE
EMS2 : NONE LISTED

ESN 346
LAW : WESTMINSTER VSP
FIRE : WARDSBORO FD
EMS : WARDSBORO RESCUE
EMS2 : NONE LISTED

ESN 445
LAW : DOVER PD
FIRE : WEST DOVER FD
EMS : DEERFIELD VALLEY RESCUE
EMS2 : NONE LISTED

DOVER

STRATTON

WARDSBORO

SOMERSET

Page 1

Page 2

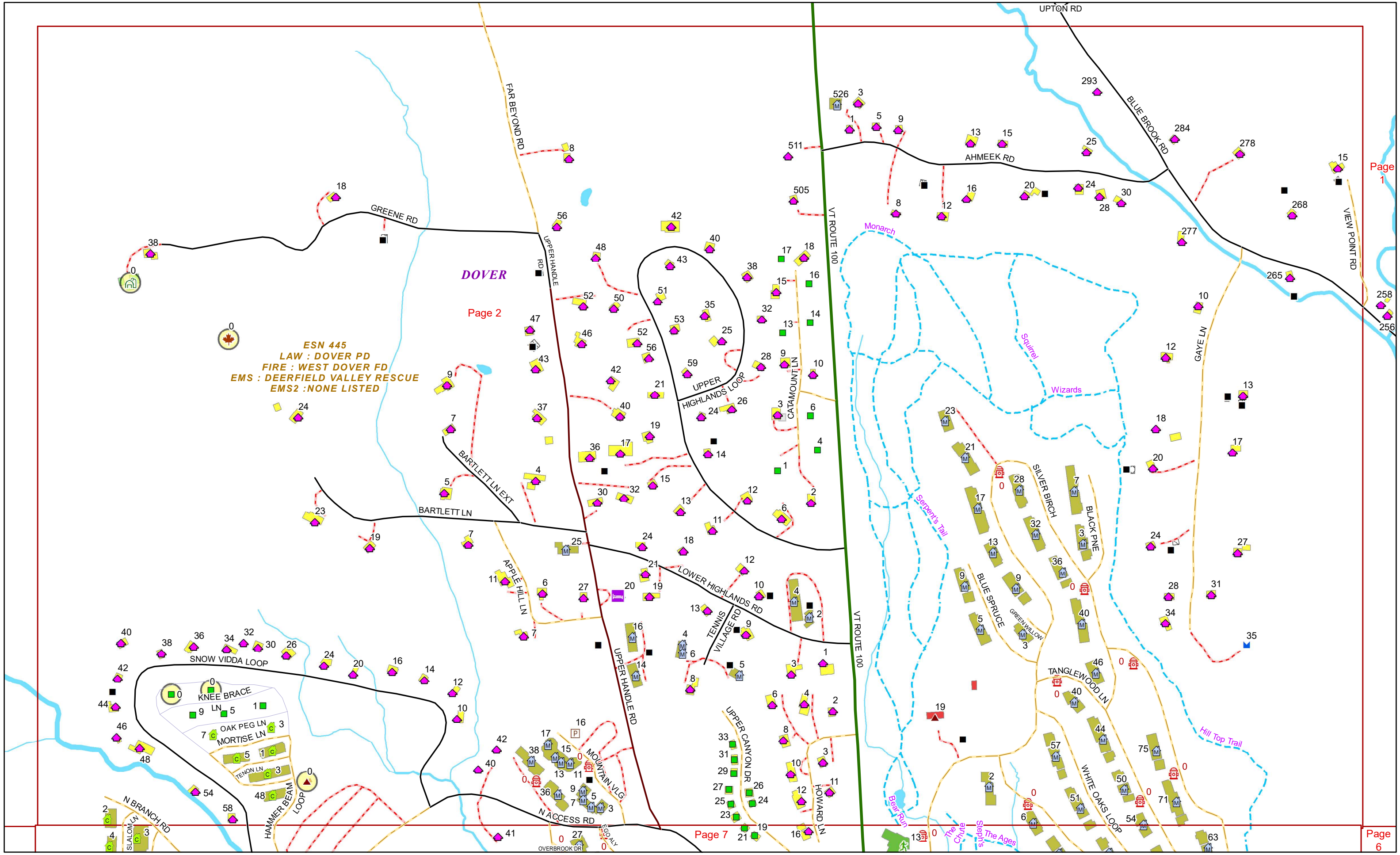
Page 3

Page 6

Page 7

Page 9

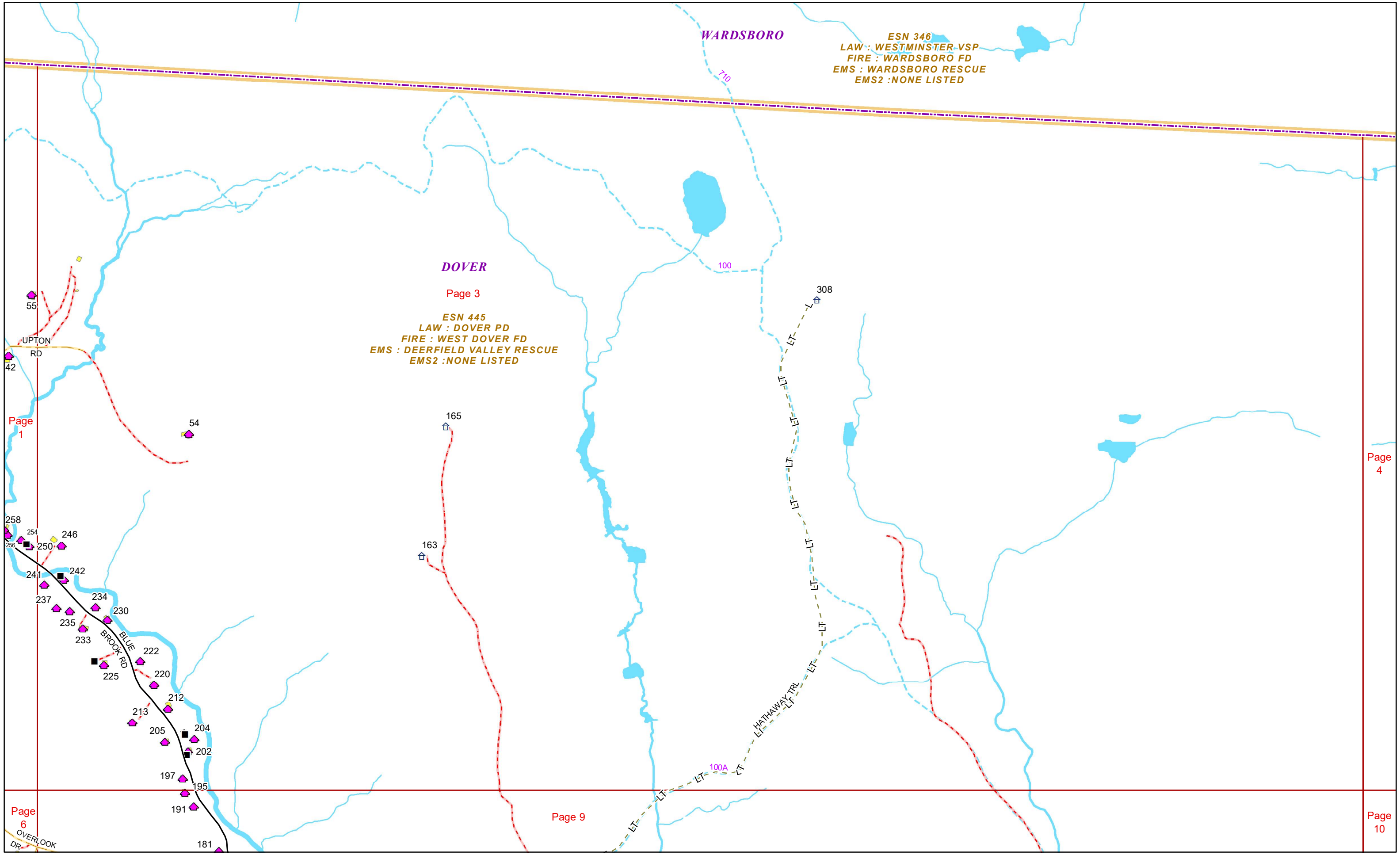




ESN 445
LAW : DOVER PD
FIRE : WEST DOVER FD
EMS : DEERFIELD VALLEY RESCUE
EMS2 : NONE LISTED

DOVER
Page 2





Page 1

Page 6

DOVER

Page 3

ESN 445
LAW : DOVER PD
FIRE : WEST DOVER FD
EMS : DEERFIELD VALLEY RESCUE
EMS2 : NONE LISTED

WARDSBORO

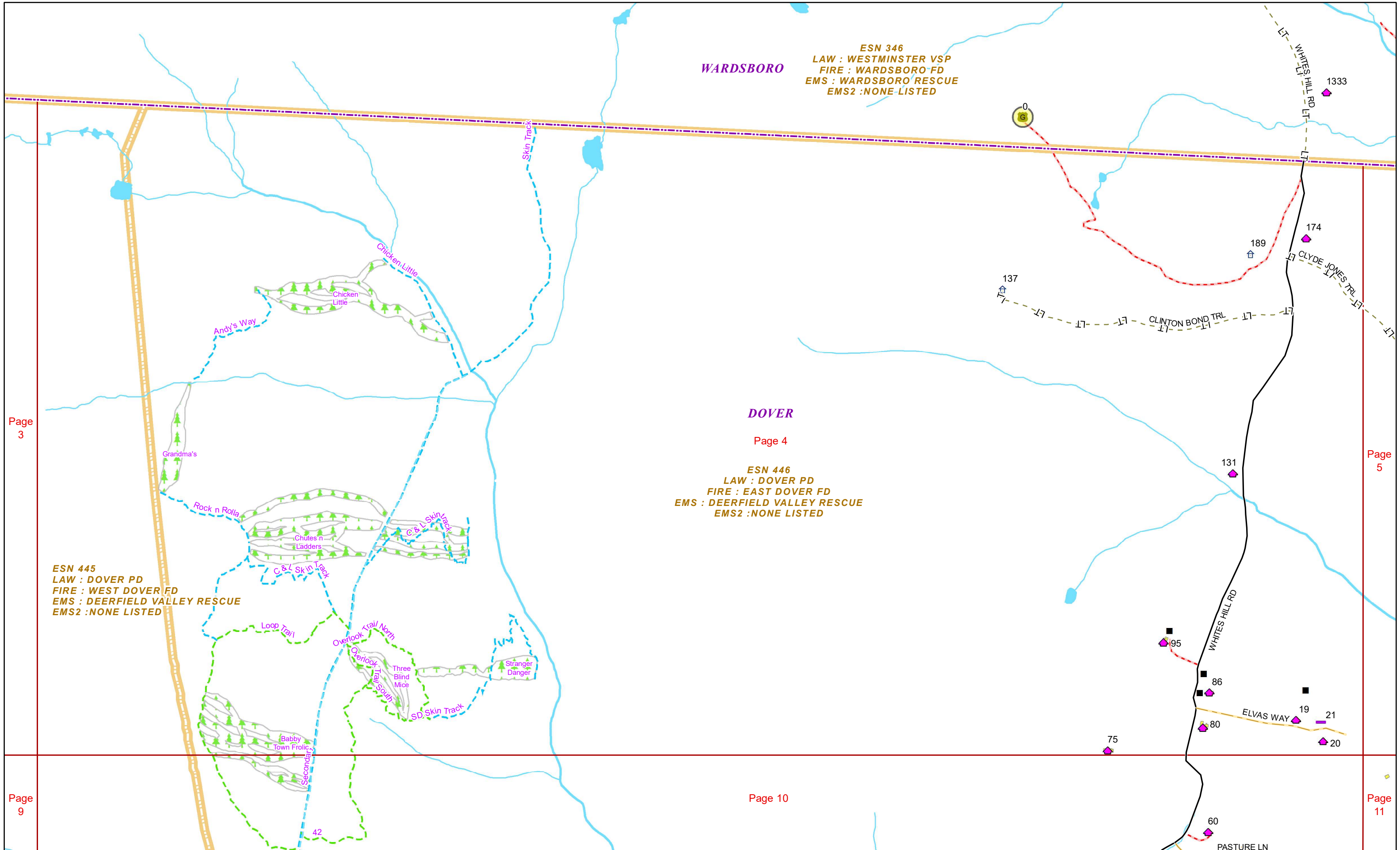
ESN 346
LAW : WESTMINSTER VSP
FIRE : WARDBORO FD
EMS : WARDBORO RESCUE
EMS2 : NONE LISTED

Page 9

Page 4

Page 10





WARDSBORO
 ESN 346
 LAW : WESTMINSTER VSP
 FIRE : WARDBORO FD
 EMS : WARDBORO RESCUE
 EMS2 : NONE LISTED

DOVER
 Page 4
 ESN 446
 LAW : DOVER PD
 FIRE : EAST DOVER FD
 EMS : DEERFIELD VALLEY RESCUE
 EMS2 : NONE LISTED

ESN 445
 LAW : DOVER PD
 FIRE : WEST DOVER FD
 EMS : DEERFIELD VALLEY RESCUE
 EMS2 : NONE LISTED

Page 3

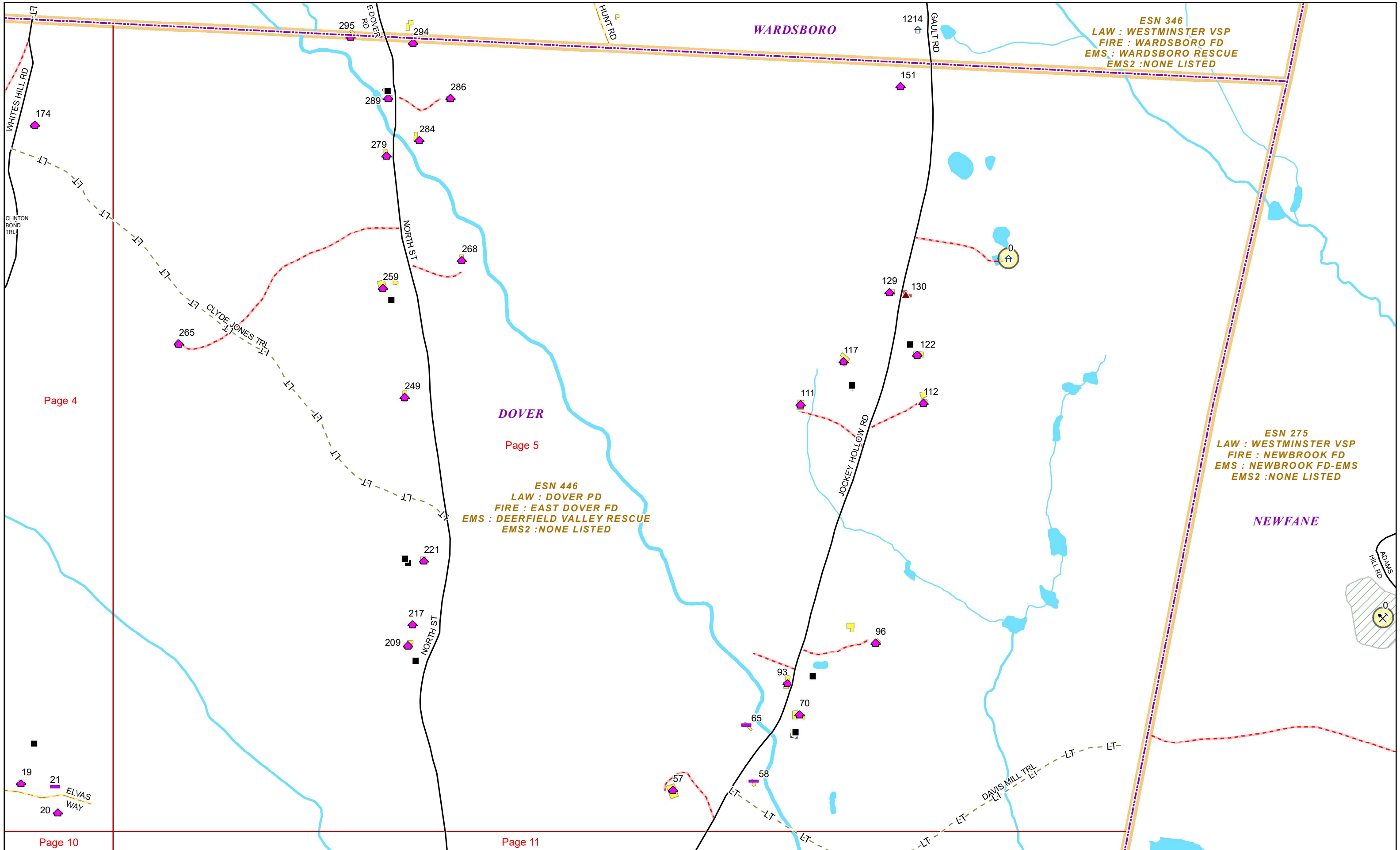
Page 5

Page 9

Page 10

Page 11





ESN 338
LAW : SHAFTSBURY-VSP
FIRE : WILMINGTON FD
EMS : DEERFIELD VALLEY RESCUE
EMS2 : NONE LISTED

ESN 445
LAW : DOVER PD
FIRE : WEST DOVER FD
EMS : DEERFIELD VALLEY RESCUE
EMS2 : NONE LISTED

SOMERSET

DOVER Page 6

Page 7

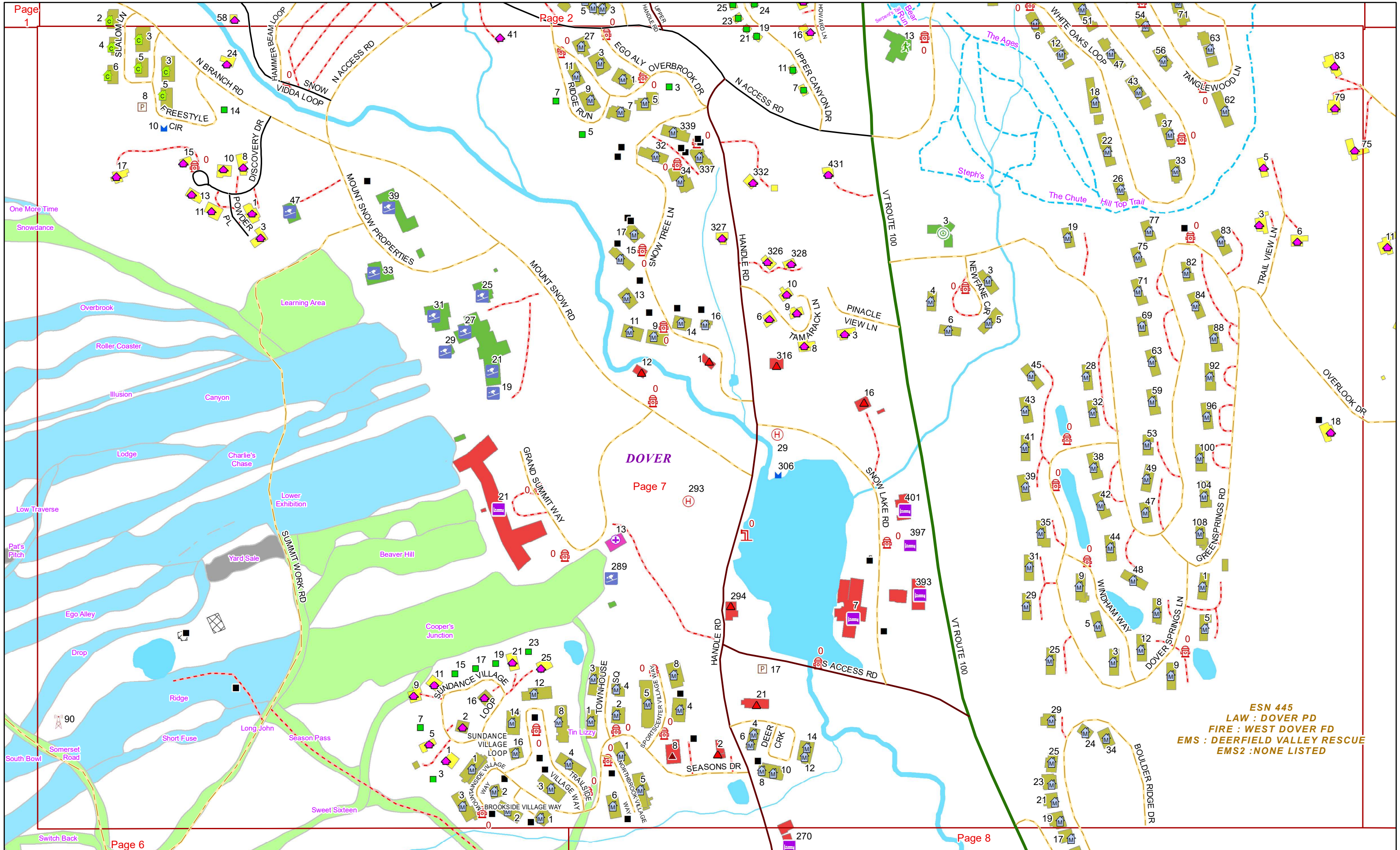
Page 8

Page 9

Page 12

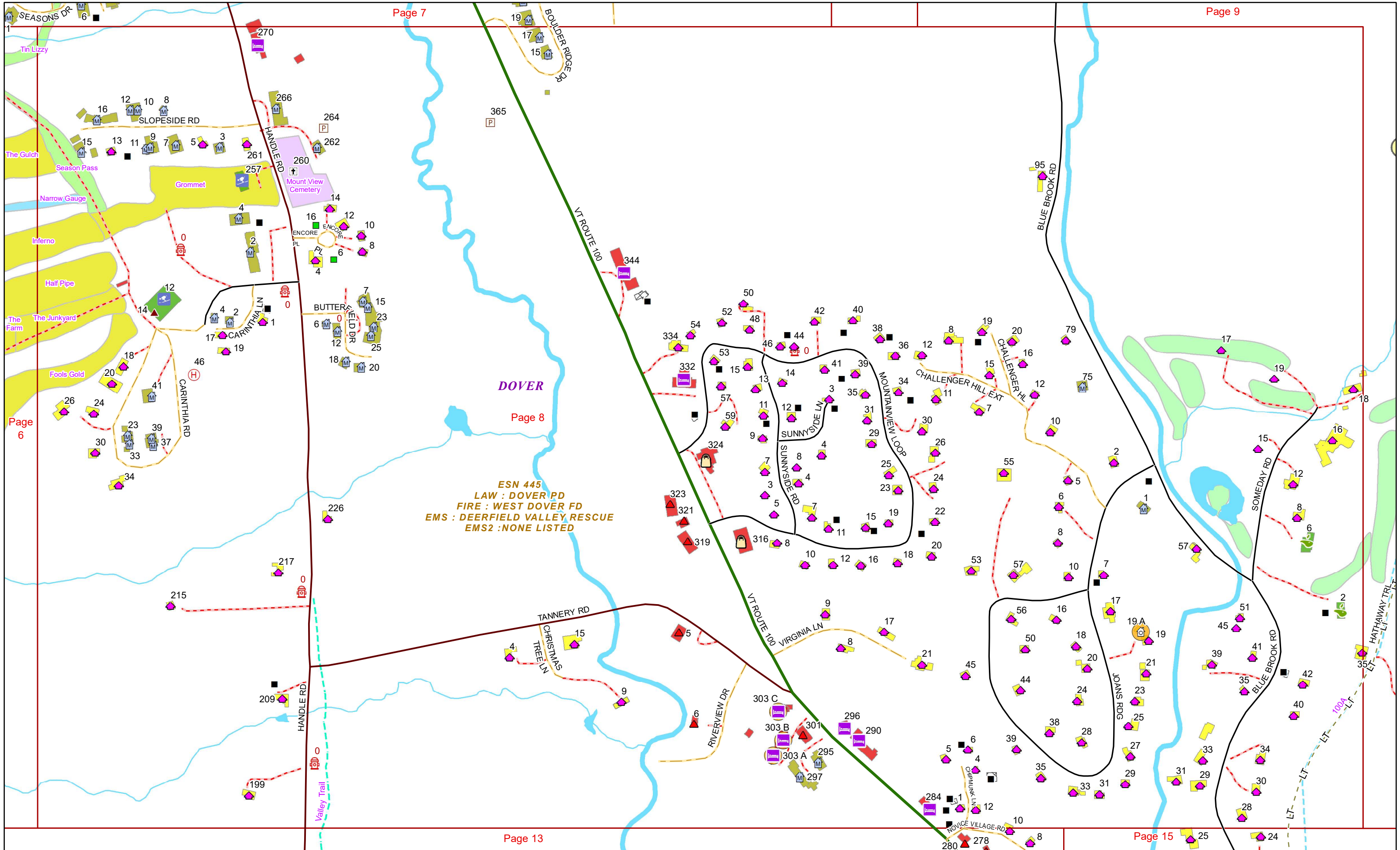
Page 13

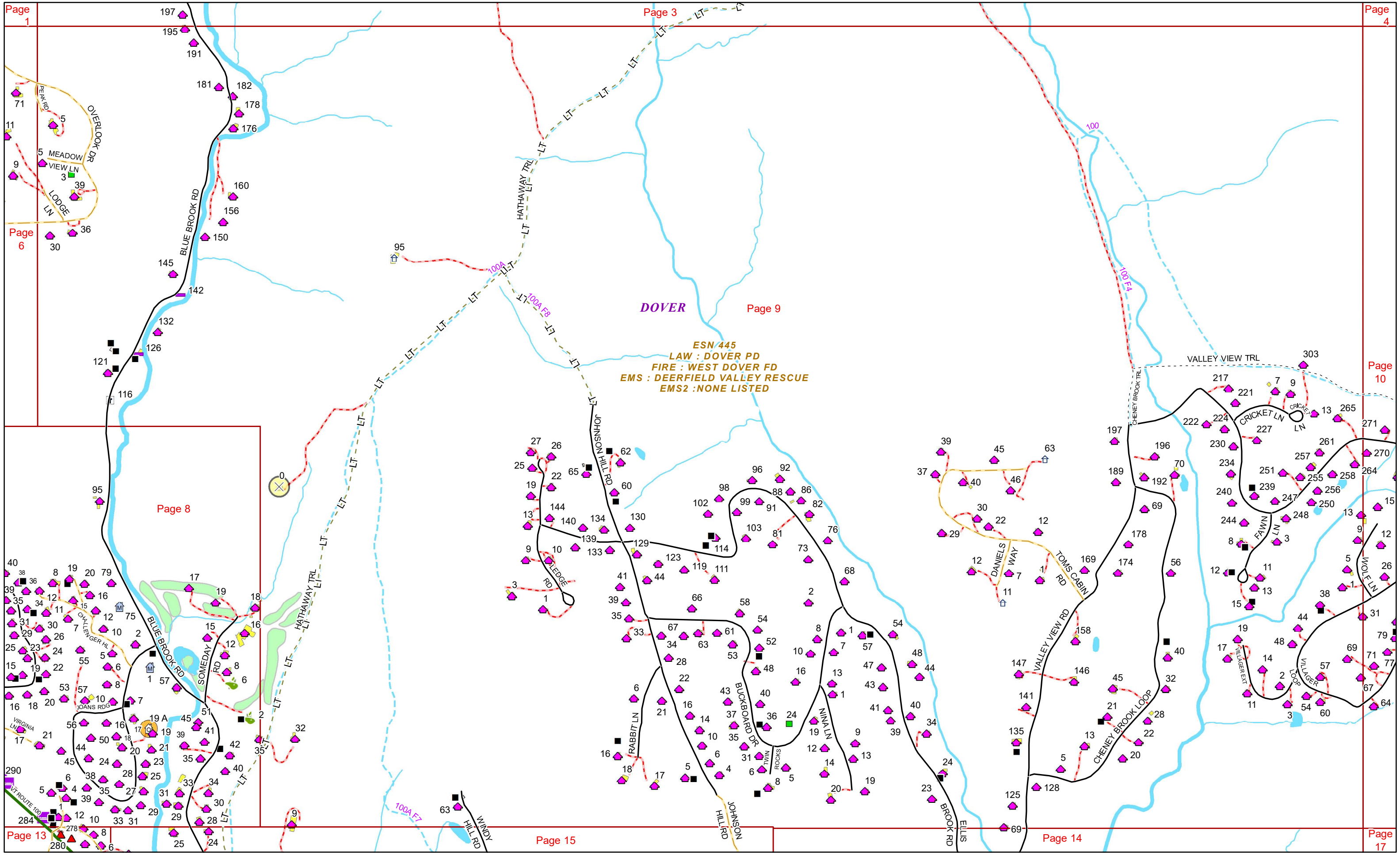




ESN 445
 LAW : DOVER PD
 FIRE : WEST DOVER FD
 EMS : DEERFIELD VALLEY RESCUE
 EMS2 : NONE LISTED







DOVER

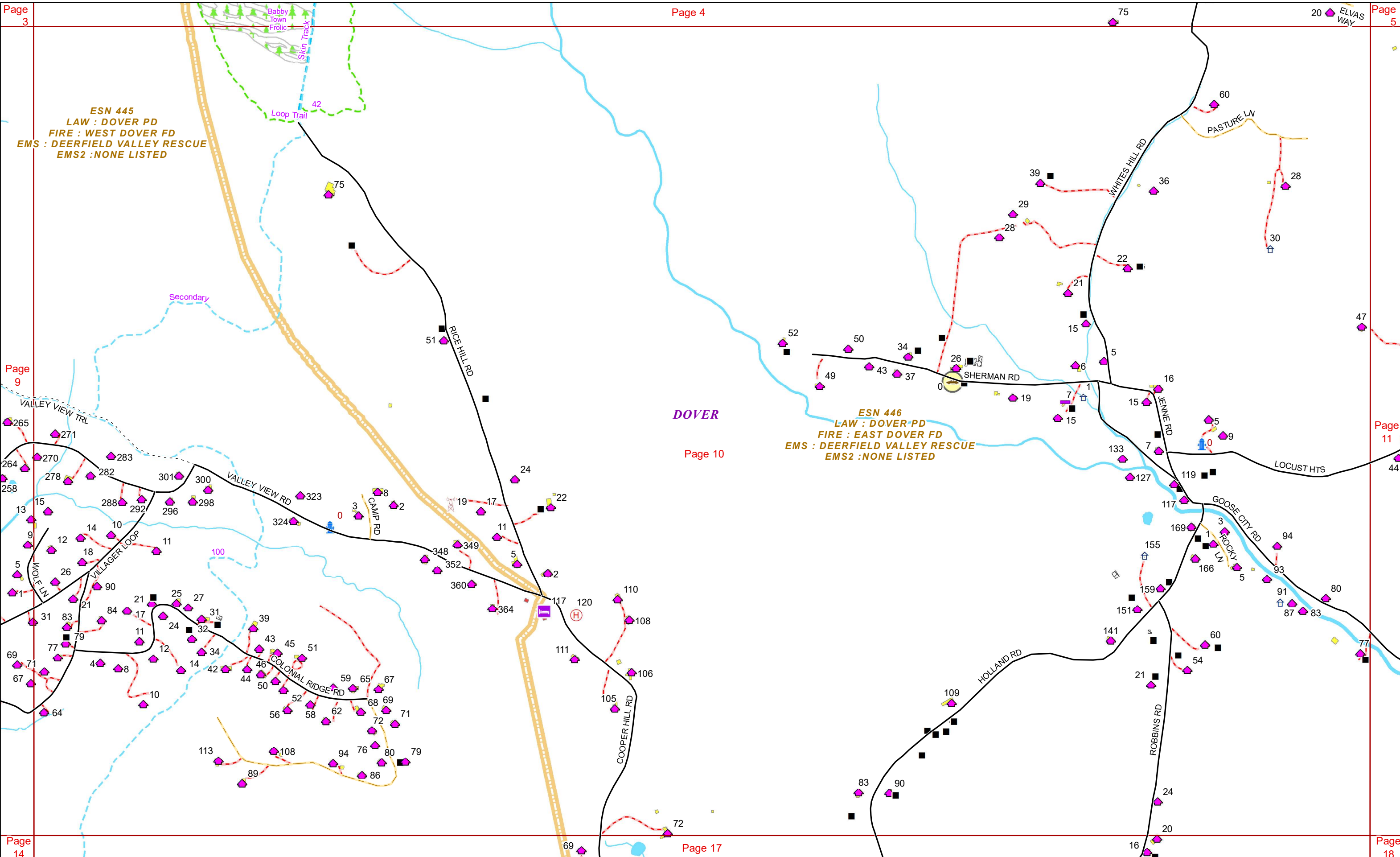
ESN 445
LAW : DOVER PD
FIRE : WEST DOVER FD
EMS : DEERFIELD VALLEY RESCUE
EMS2 : NONE LISTED

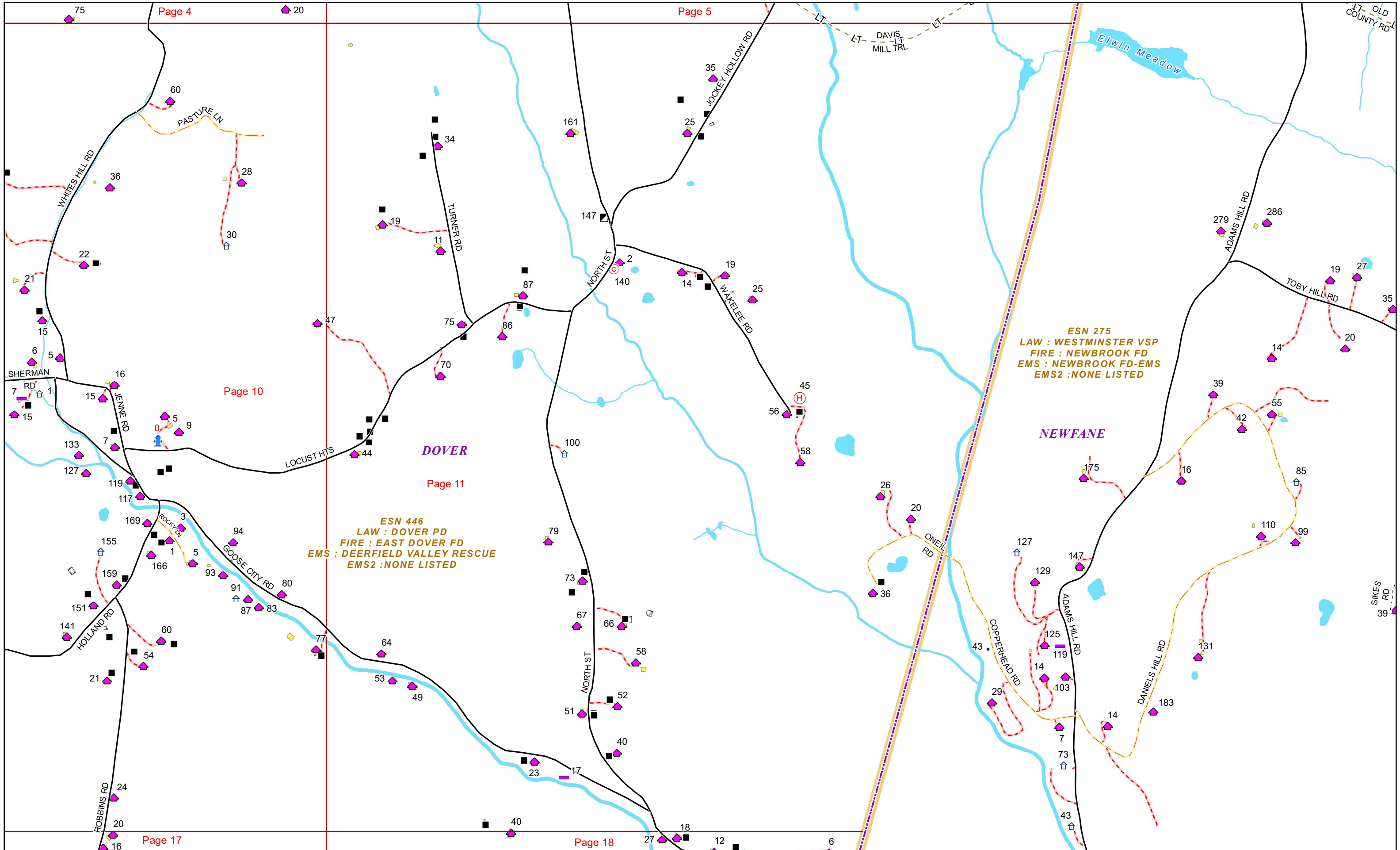


ESN 445
LAW : DOVER PD
FIRE : WEST DOVER FD
EMS : DEERFIELD VALLEY RESCUE
EMS2 : NONE LISTED

ESN 446
LAW : DOVER PD
FIRE : EAST DOVER FD
EMS : DEERFIELD VALLEY RESCUE
EMS2 : NONE LISTED

DOVER

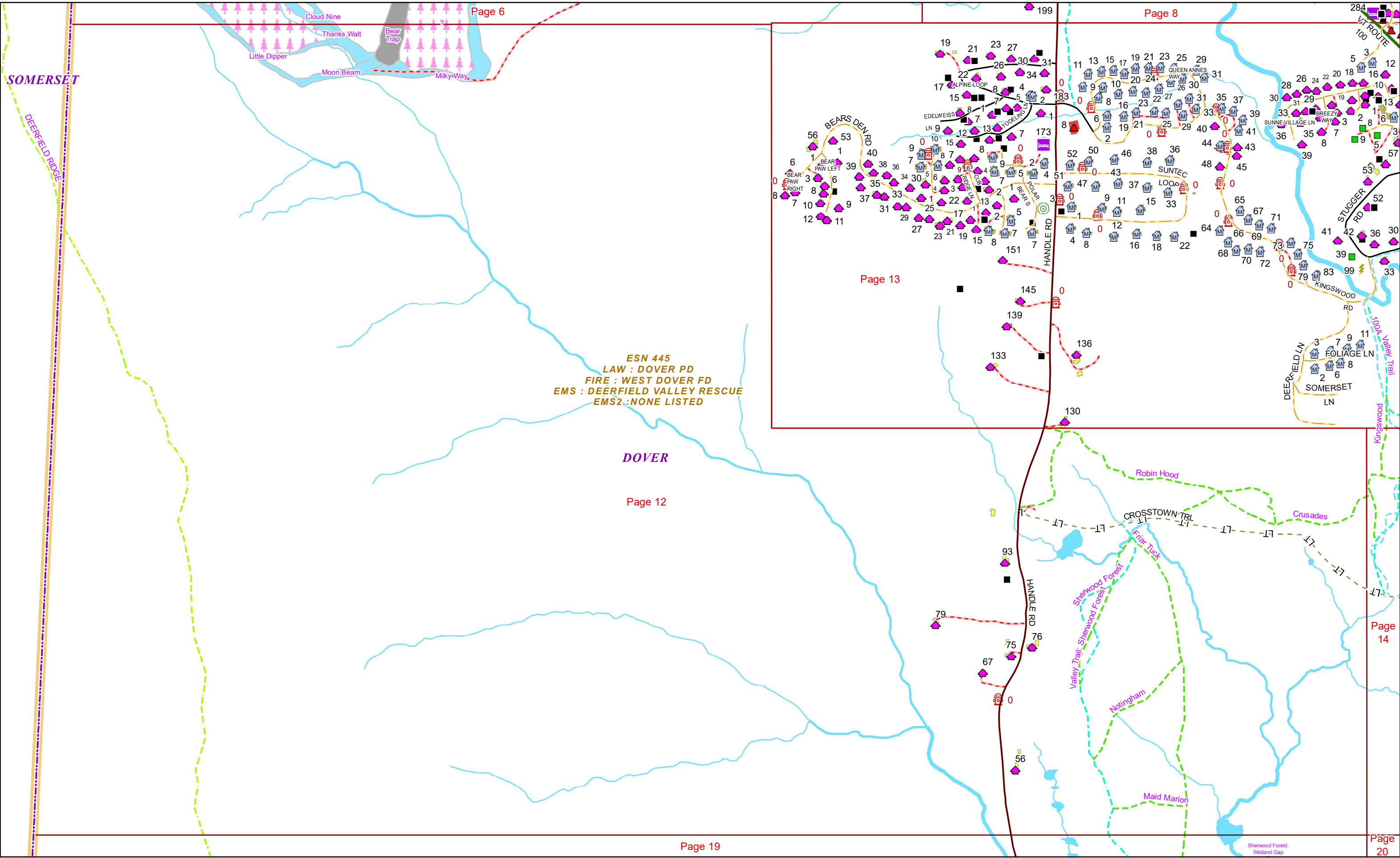




ESN 446
LAW : DOVER PD
FIRE : EAST DOVER FD
EMS : DEERFIELD VALLEY RESCUE
EMS2 : NONE LISTED

ESN 275
LAW : WESTMINSTER VSP
FIRE : NEWBROOK FD
EMS : NEWBROOK FD-EMS
EMS2 : NONE LISTED

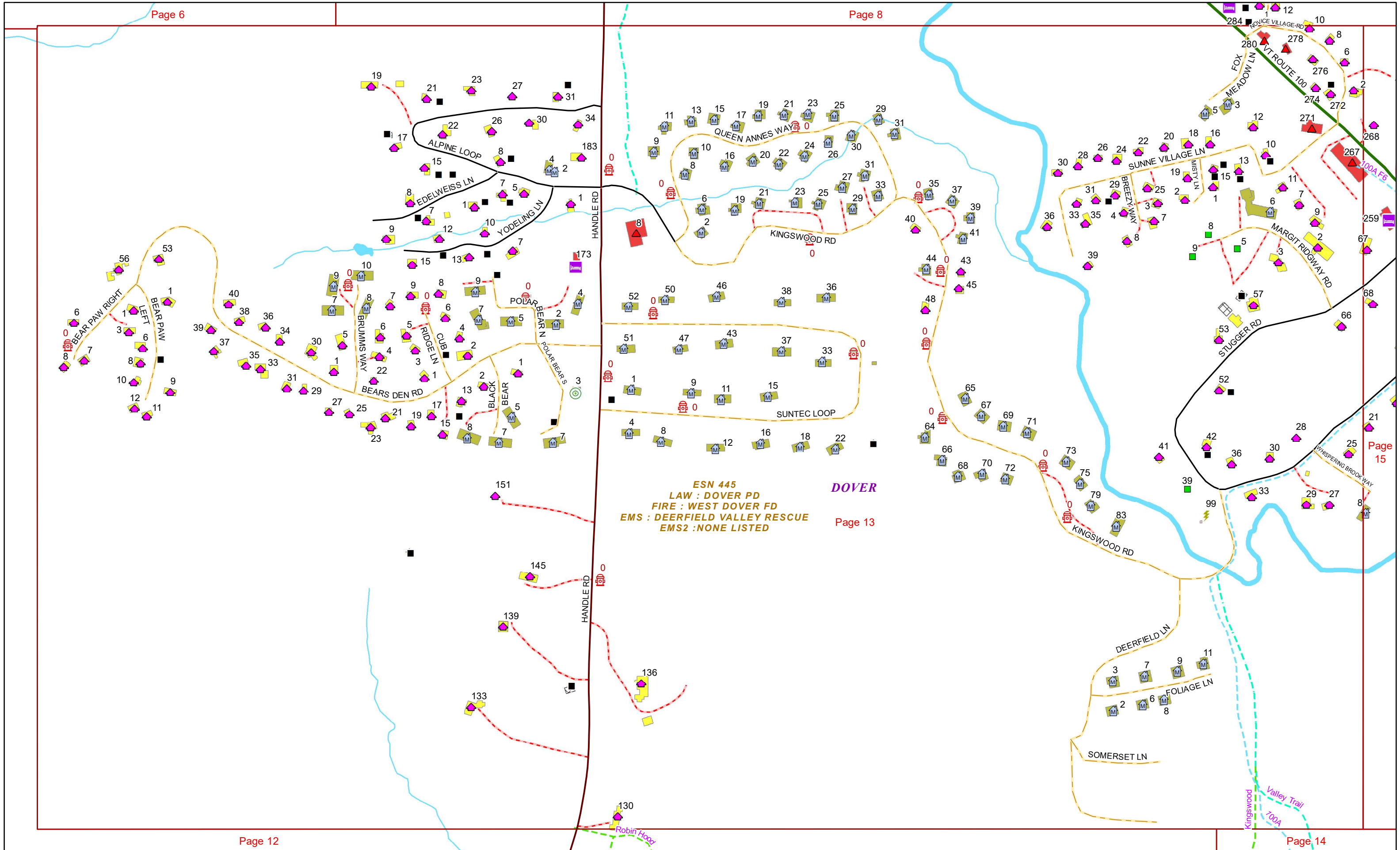


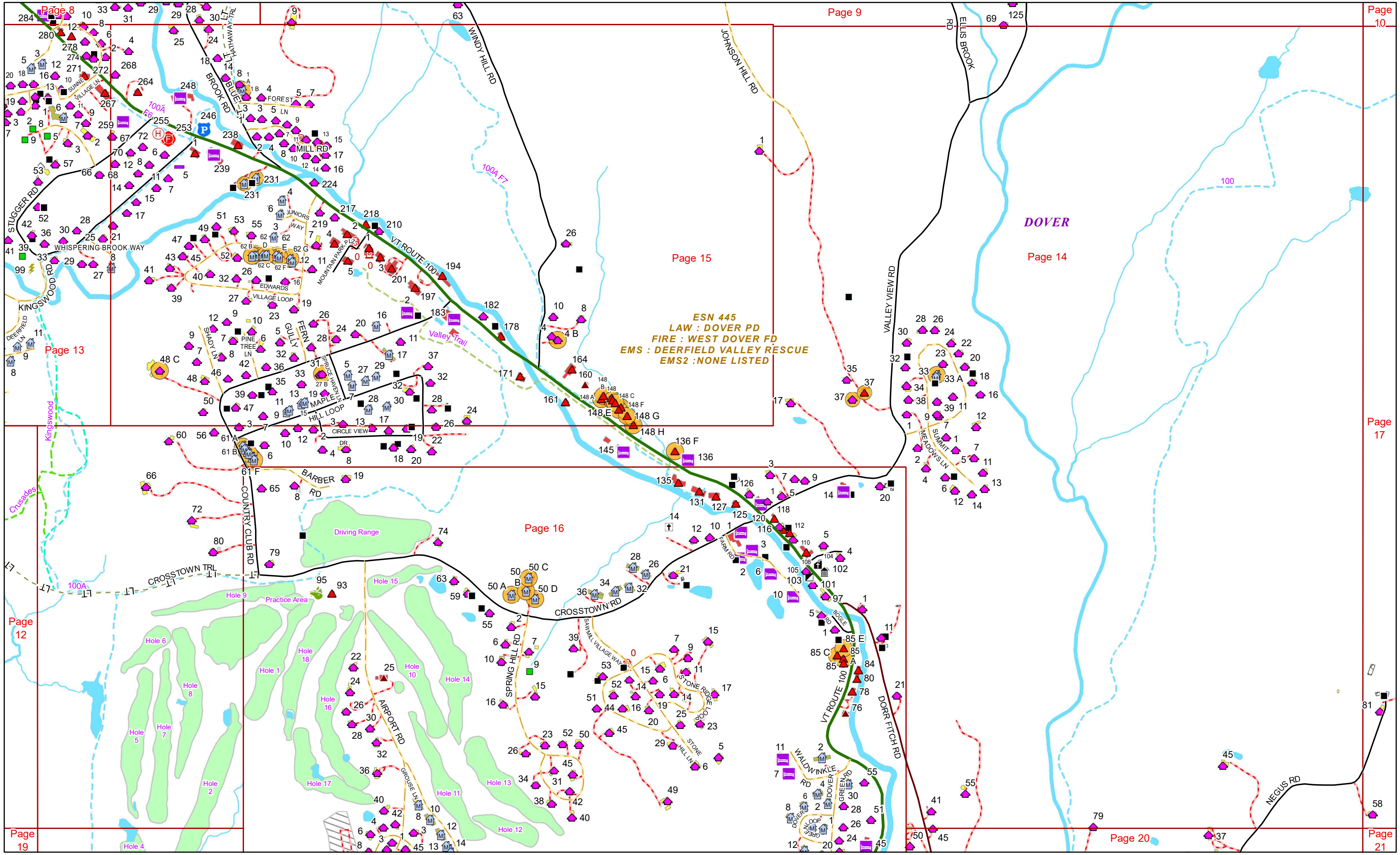


ESN 445
 LAW : DOVER PD
 FIRE : WEST DOVER FD
 EMS : DEERFIELD VALLEY RESCUE
 EMS2 : NONE LISTED

DOVER

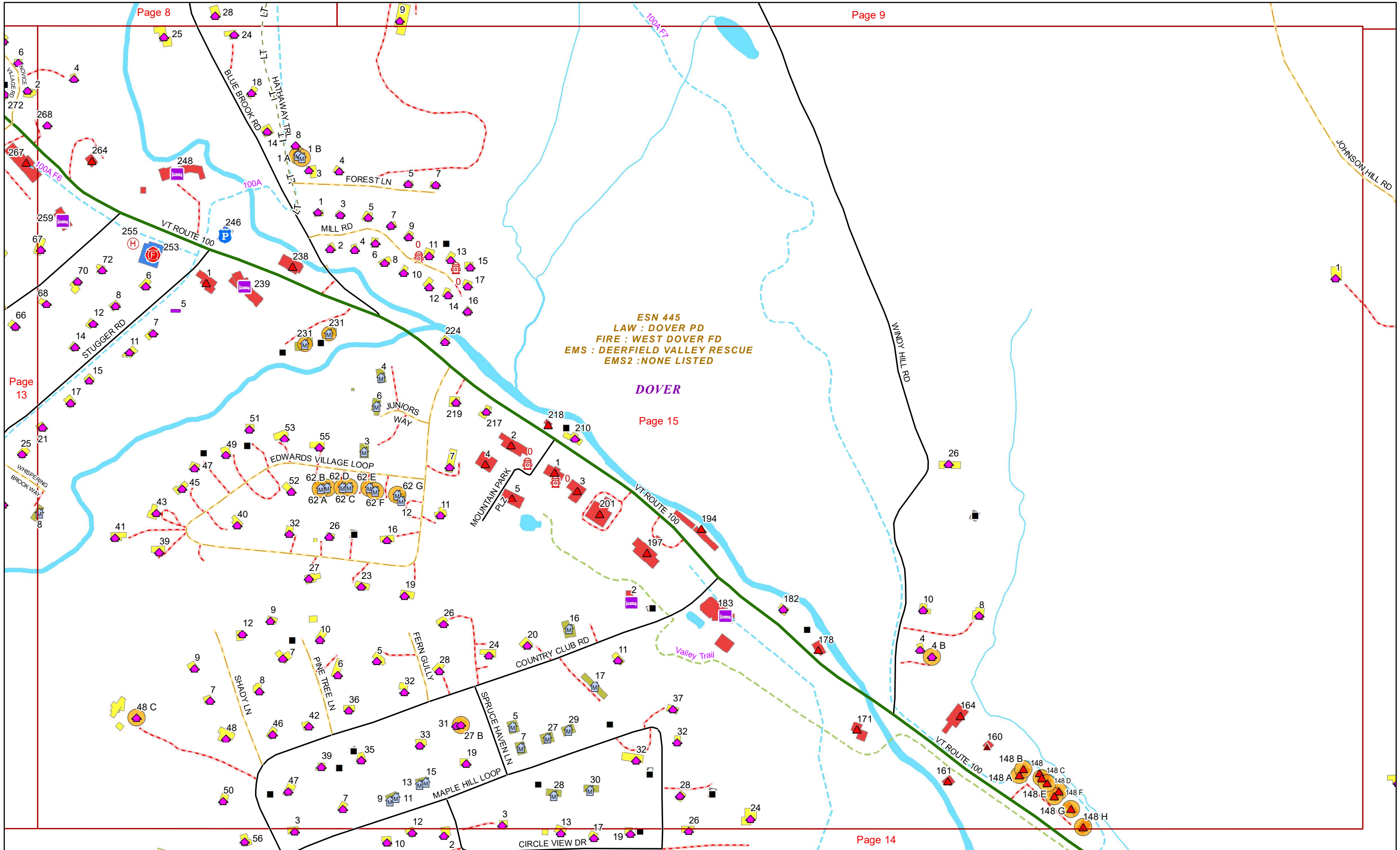
Page 13





ESN 445
LAW : DOVER PD
FIRE : WEST DOVER FD
EMS : DEERFIELD VALLEY RESCUE
EMS2 : NONE LISTED

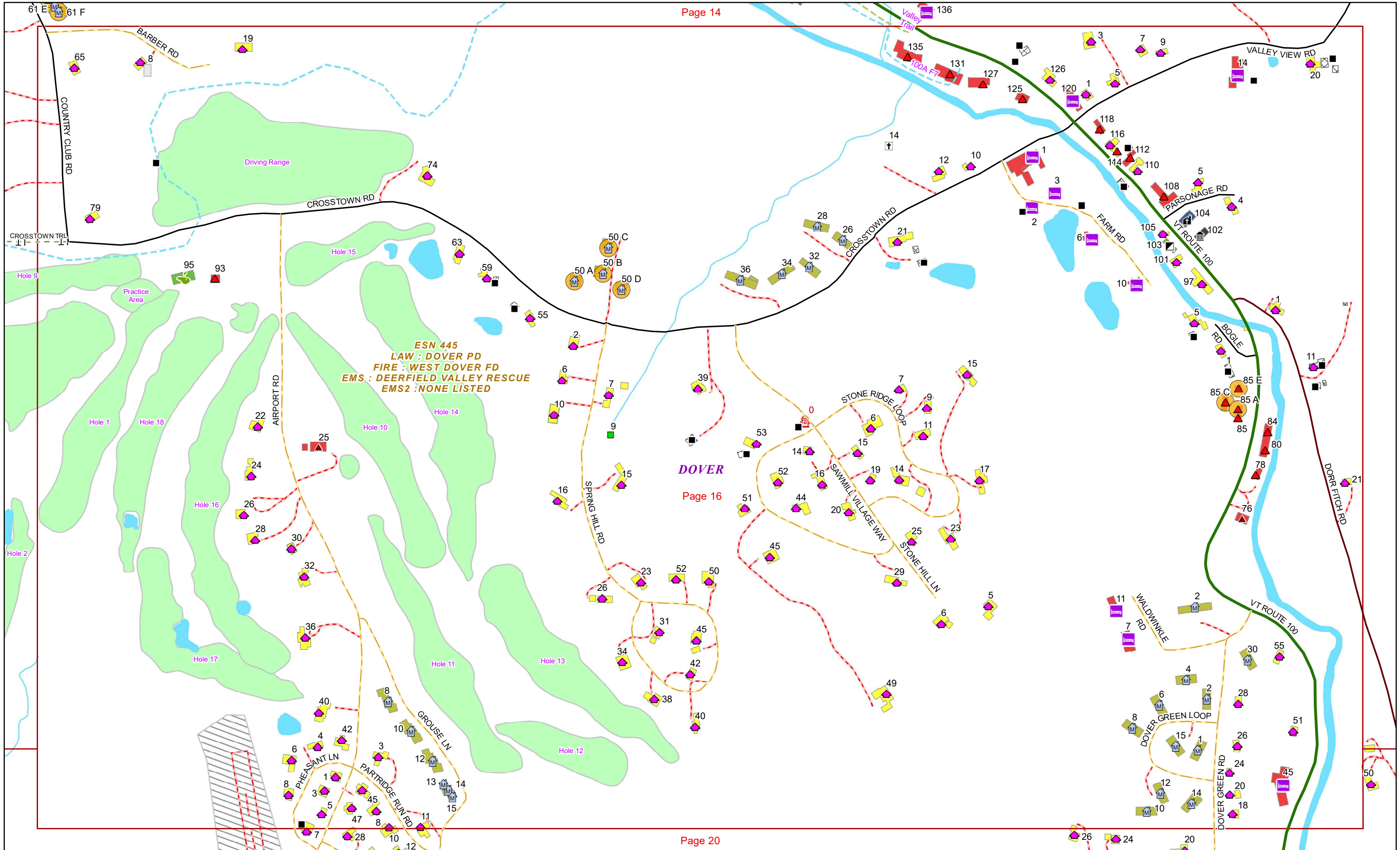




ESN 445
 LAW : DOVER PD
 FIRE : WEST DOVER FD
 EMS : DEERFIELD VALLEY RESCUE
 EMS2 : NONE LISTED

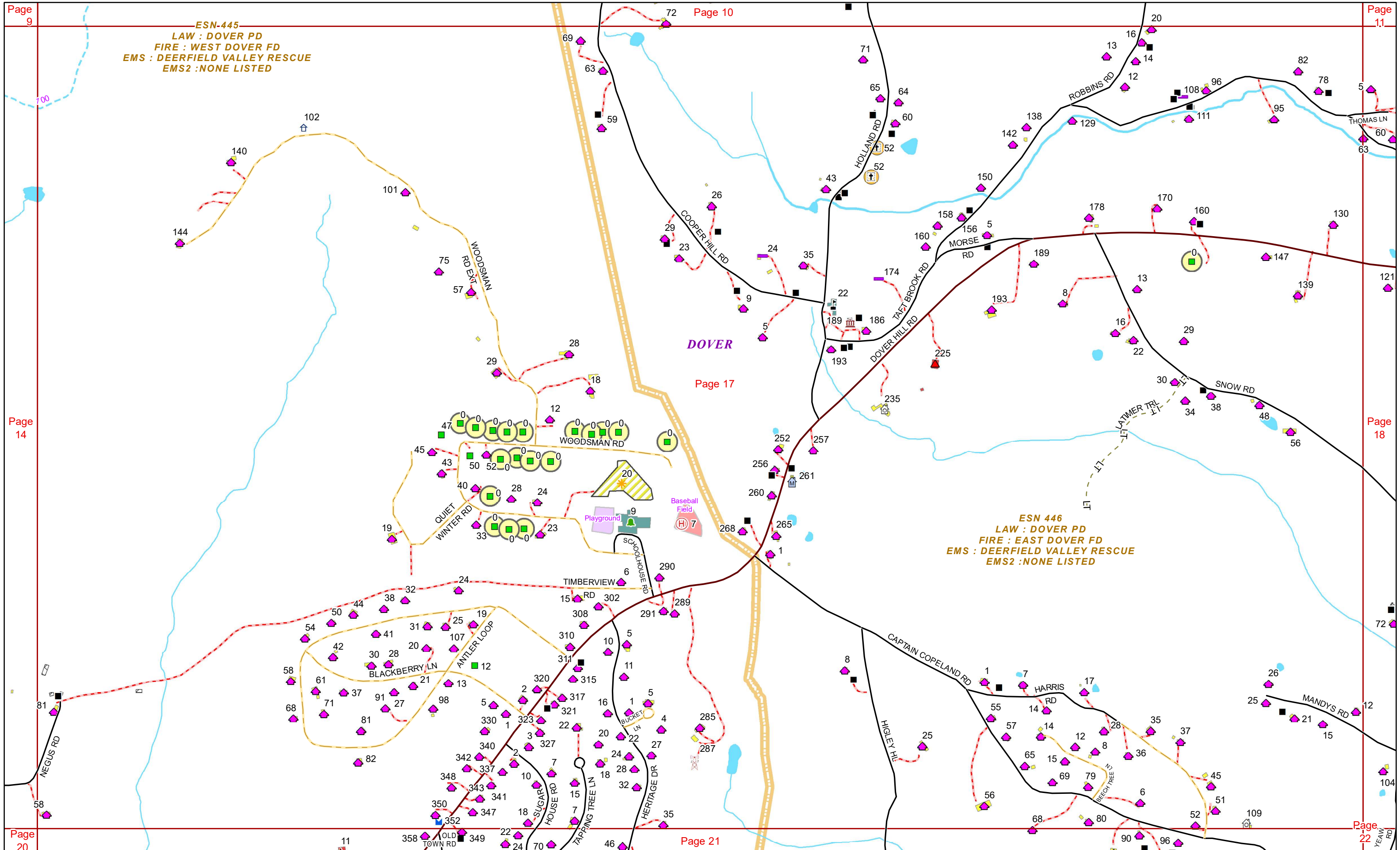
DOVER

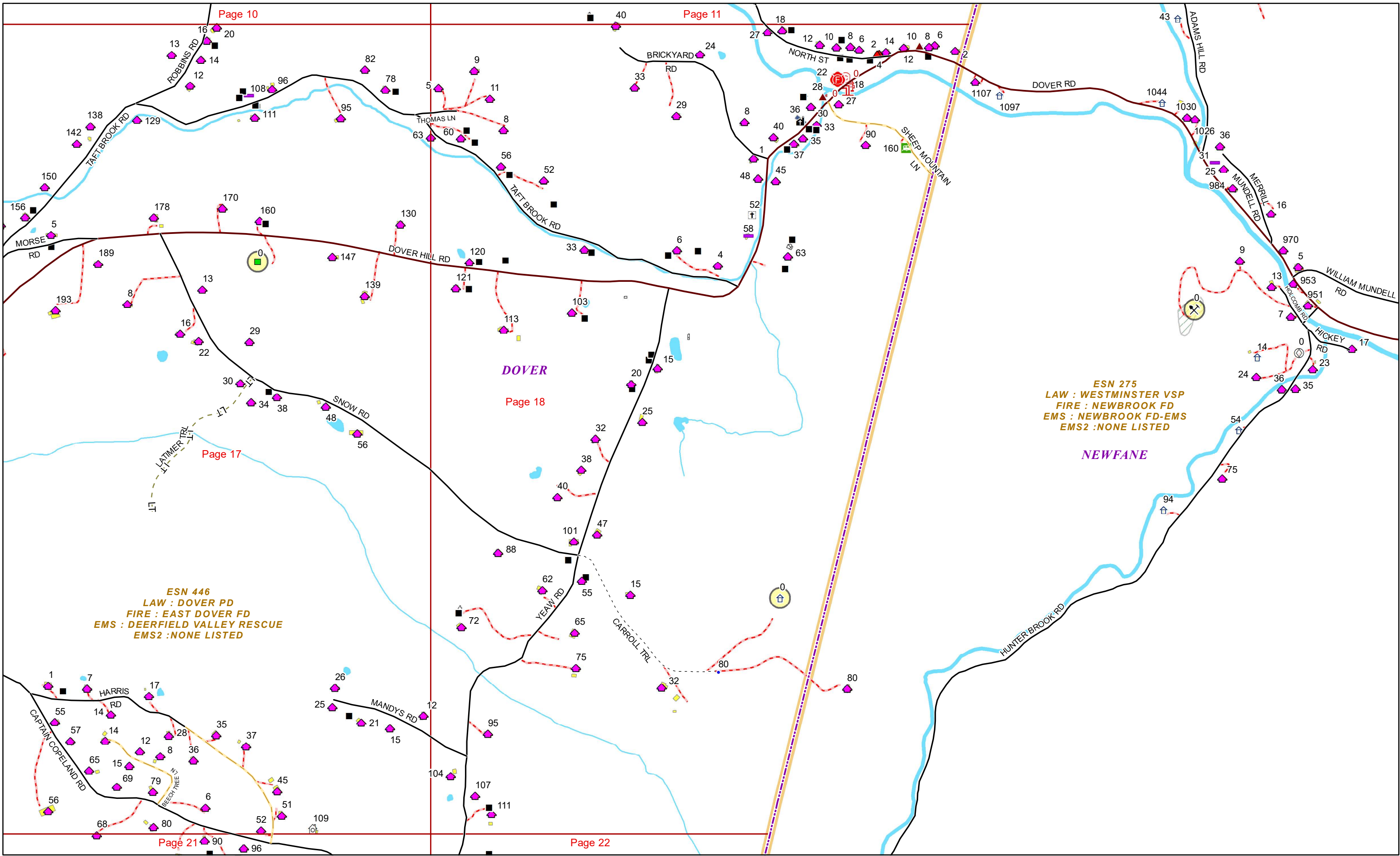




ESN-445
LAW : DOVER PD
FIRE : WEST DOVER FD
EMS : DEERFIELD VALLEY RESCUE
EMS2 : NONE LISTED

ESN 446
LAW : DOVER PD
FIRE : EAST DOVER FD
EMS : DEERFIELD VALLEY RESCUE
EMS2 : NONE LISTED

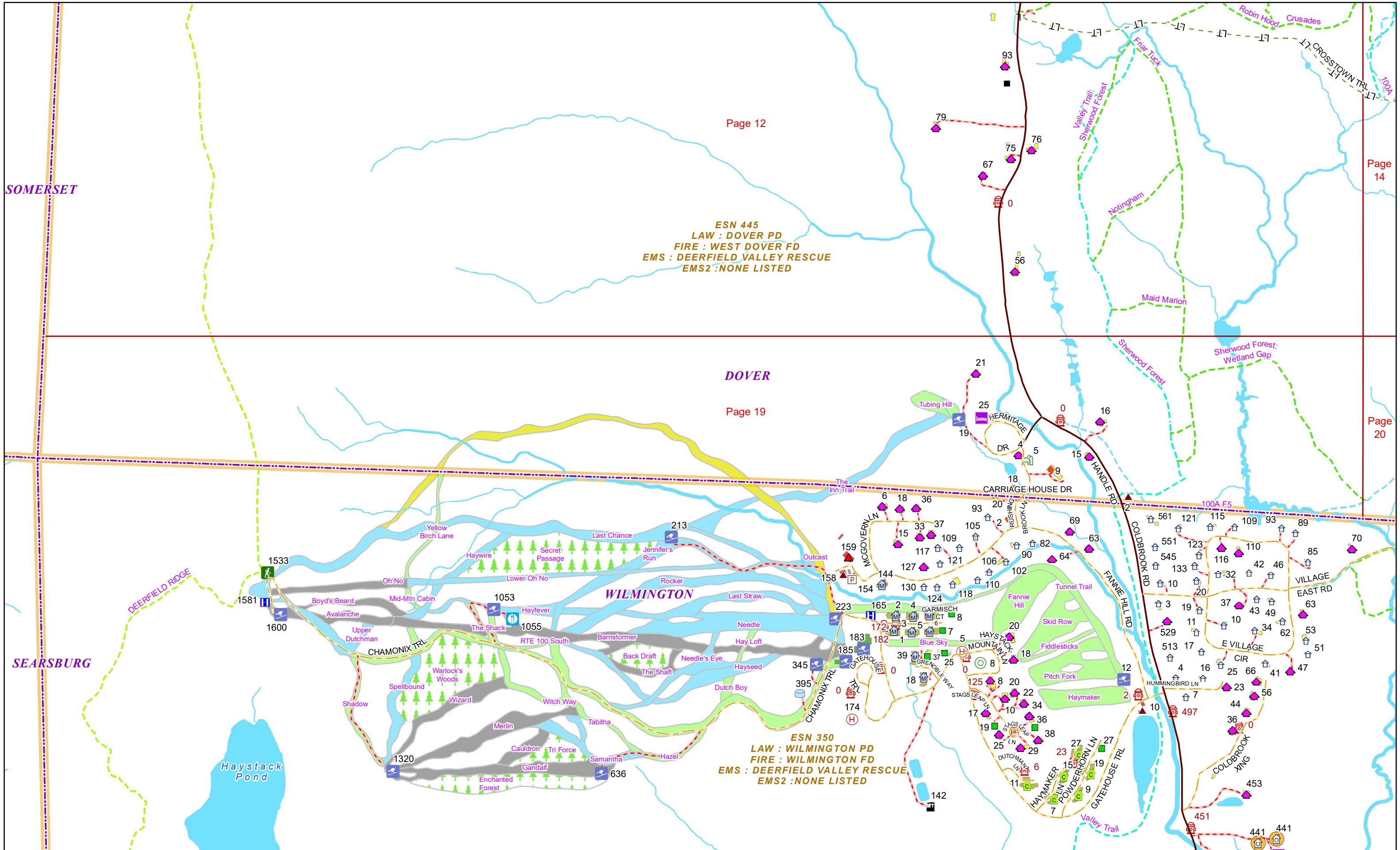




ESN 275
LAW : WESTMINSTER VSP
FIRE : NEWBROOK FD
EMS : NEWBROOK FD-EMS
EMS2 : NONE LISTED

ESN 446
LAW : DOVER PD
FIRE : EAST DOVER FD
EMS : DEERFIELD VALLEY RESCUE
EMS2 : NONE LISTED





Page 12

Page 14

DOVER

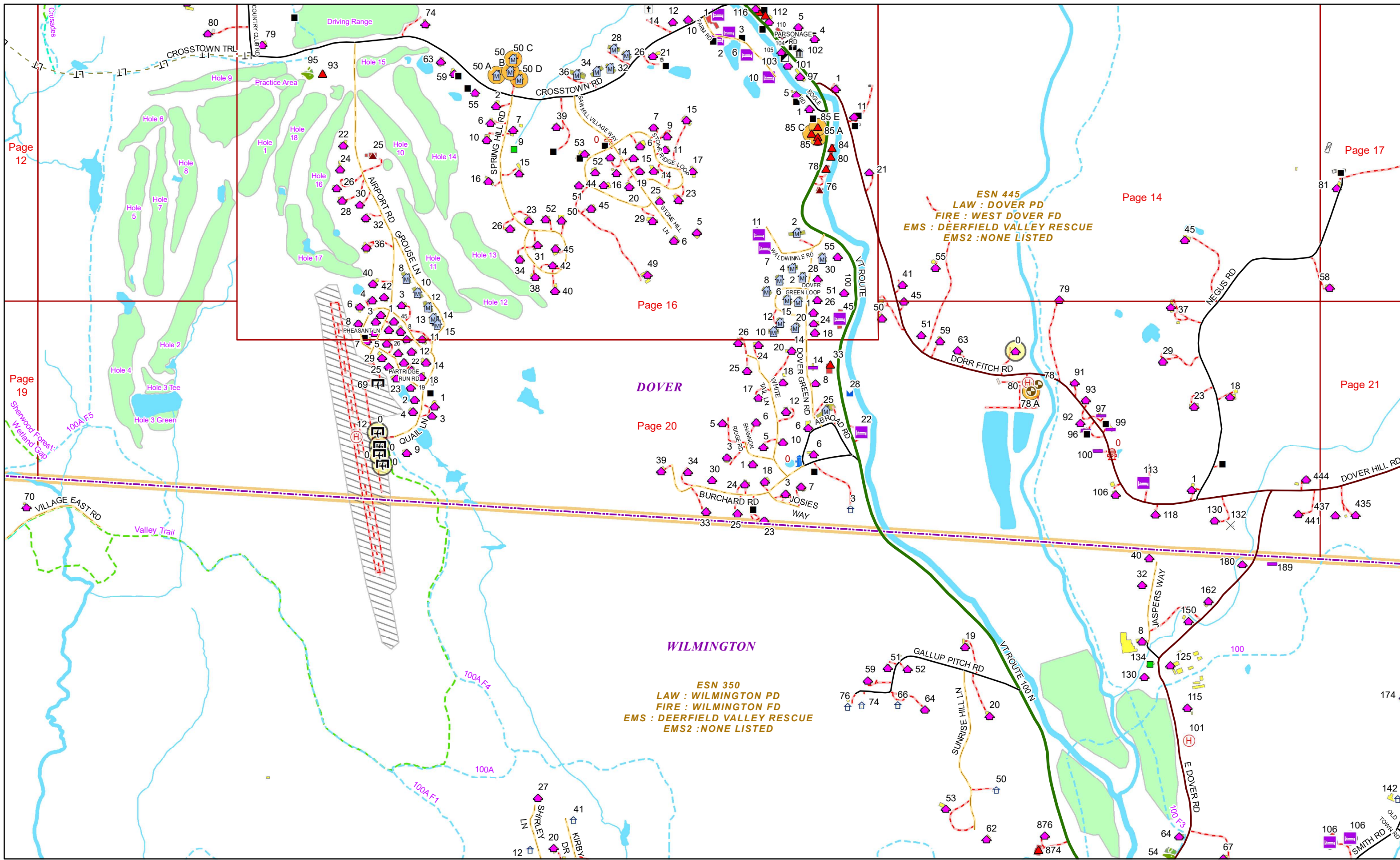
Page 19

Page 20

ESN 445
LAW : DOVER PD
FIRE : WEST DOVER FD
EMS : DEERFIELD VALLEY RESCUE
EMS2 : NONE LISTED

ESN 350
LAW : WILMINGTON PD
FIRE : WILMINGTON FD
EMS : DEERFIELD VALLEY RESCUE
EMS2 : NONE LISTED





Page 12

Page 17

Page 14

Page 16

Page 21

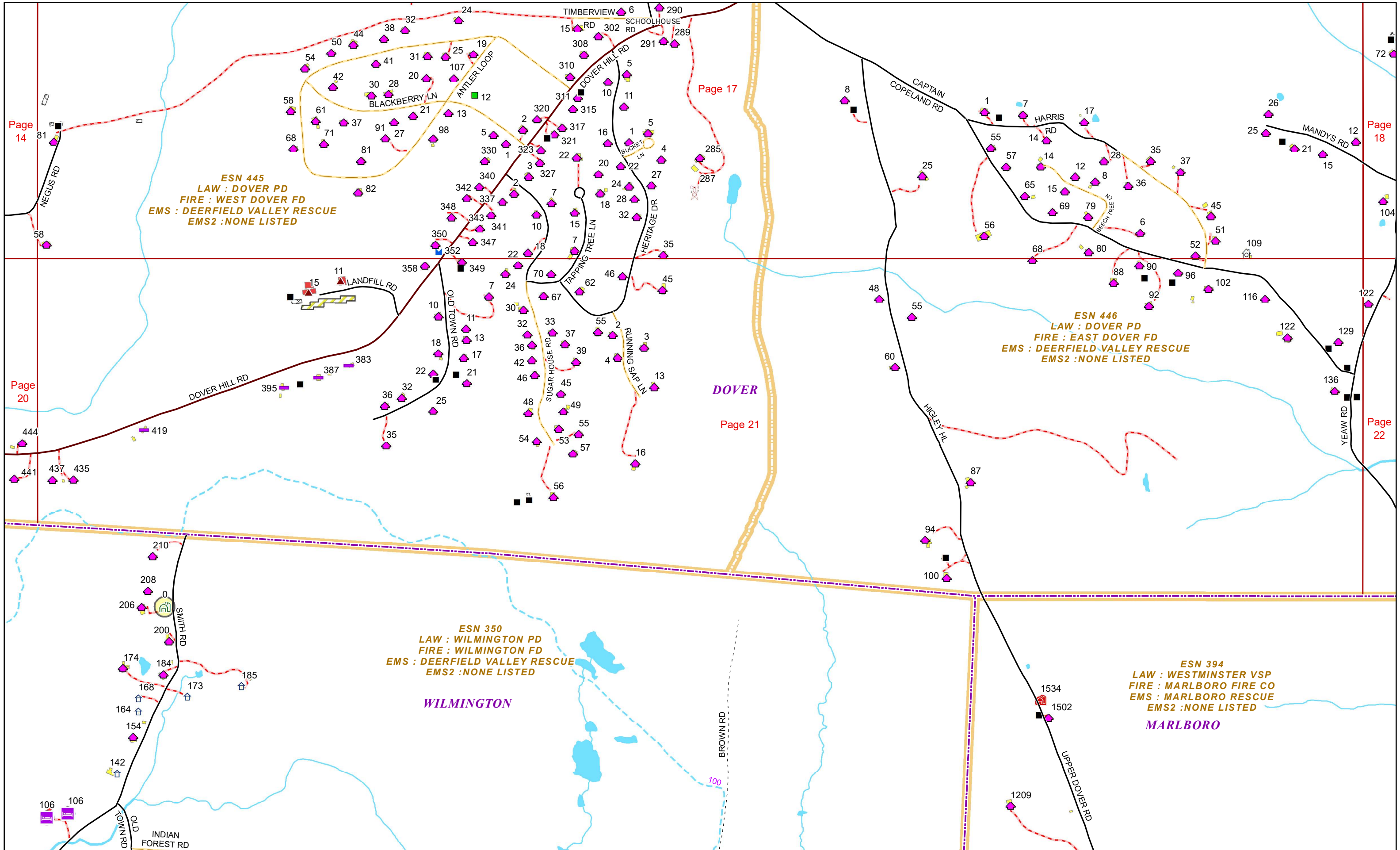
Page 19

Page 20

ESN 445
LAW : DOVER PD
FIRE : WEST DOVER FD
EMS : DEERFIELD VALLEY RESCUE
EMS2 : NONE LISTED

ESN 350
LAW : WILMINGTON PD
FIRE : WILMINGTON FD
EMS : DEERFIELD VALLEY RESCUE
EMS2 : NONE LISTED





Page 14

Page 17

Page 18

Page 20

Page 21

Page 22

ESN 445
LAW : DOVER PD
FIRE : WEST DOVER FD
EMS : DEERFIELD VALLEY RESCUE
EMS2 : NONE LISTED

ESN 446
LAW : DOVER PD
FIRE : EAST DOVER FD
EMS : DEERFIELD VALLEY RESCUE
EMS2 : NONE LISTED

ESN 350
LAW : WILMINGTON PD
FIRE : WILMINGTON FD
EMS : DEERFIELD VALLEY RESCUE
EMS2 : NONE LISTED

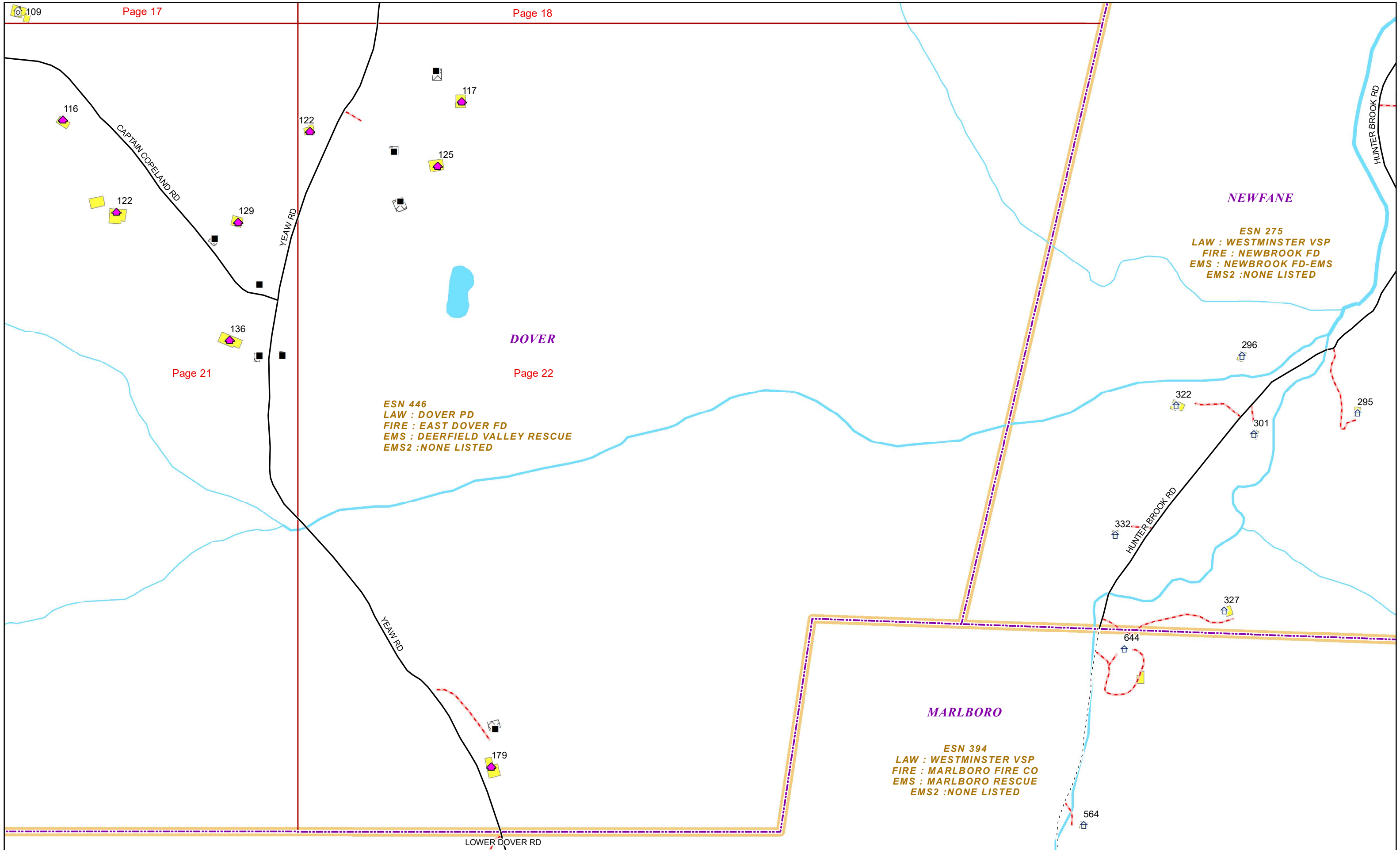
ESN 394
LAW : WESTMINSTER VSP
FIRE : MARLBORO FIRE CO
EMS : MARLBORO RESCUE
EMS2 : NONE LISTED

DOVER

WILMINGTON

MARLBORO





Page 21

Page 22

