

VERMONT E9-1-1 MapBook

Dummerston

E9-1-1 MapBook with GIS Data

Use constraints: The 9-1-1 related data layers (Esites, Landmarks, Roads, Driveways, Footprints, Atlas Sheets, ESZ, etc.) were developed and designed for Enhanced 9-1-1 purposes only. The user should understand that the nature of the Enhanced 9-1-1 data layers means they are never complete. **Each municipal government is responsible for maintenance of the E9-1-1 database.** Other data (non-E9-1-1 related) used in the Vermont E9-1-1 MapBook is acquired from the Vermont Center for Geographic Information (VCGI) (vcgi.vermont.gov) and local Regional Planning Commissions.

Disclaimer:
This Vermont E9-1-1 MapBook and GIS data is for general reference only. Data layers that appear on the map may or may not be accurate, current or otherwise reliable. The E9-1-1 Board and the State of Vermont make no representations of any kind, including but not limited to the warranties of merchantability or fitness for a particular use, not are any such warranties to be implied with respect to the GIS data and MapBook.

For Questions/Updates:
Contact VT Enhanced 9-1-1 Board:
Phone: 802-828-4911
Email: e911.info@vermont.gov
Website: e911.vermont.gov



























11/9/2023



























































Legend





























ESITES




























SITETYPE

-  **COMMERCIAL
-  **CULTURAL
-  **EDUCATIONAL
-  **GOVERNMENT
-  **INDUSTRIAL
-  **OTHER COMMERCIAL
-  **PUBLIC GATHERING
-  **UTILITY
-  ABANDONED
-  ACCESS POINT
-  ACCESSORY BARN
-  ACCESSORY BUILDING
-  AIR SUPPORT / MAINTENANCE FACILITY
-  AIR TRAFFIC CONTROL CENTER / COMMAND CENTER
-  AIRPORT TERMINAL
-  AMBULANCE SERVICE
-  AUDITORIUM / CONCERT HALL / THEATER / OPERA HOUSE
-  BANK
-  BOAT RAMP / DOCK
-  BORDER CROSSING
-  BORDER PATROL
-  BREWERY
-  BUS STATION / DISPATCH FACILITY
-  CAMP
-  CAMPGROUND
-  CEMETERY

-  CITY / TOWN HALL
-  COAST GUARD
-  COLLEGE / UNIVERSITY
-  COMMERCIAL CONSTRUCTION SERVICE
-  COMMERCIAL FARM
-  COMMERCIAL GARAGE
-  COMMERCIAL W/RESIDENCE
-  COMMUNICATION BOX
-  COMMUNICATION TOWER
-  COMMUNITY / RECREATION FACILITY
-  CONDOMINIUM
-  COURT HOUSE
-  CUSTOMS SERVICE
-  DAY CARE FACILITY
-  DEVELOPMENT SITE
-  EBS TOWER
-  EMERGENCY PHONE / CALLBOX
-  FAIR / EXHIBITION/ RODEO GROUNDS
-  FERRY TERMINAL / DISPATCH FACILITY
-  FIRE STATION
-  FISH FARM / HATCHERY
-  FITNESS FACILITY
-  FOOD DISTRIBUTION CENTER
-  GAS STATION
-  GATED W/BUILDING
-  GATED W/O BUILDING
-  GOLF COURSE
-  GRAVEL PIT / QUARRY / MINE




















-  GREENHOUSE / NURSERY
-  GROCERY STORE
-  HARBOR / MARINA
-  HAZARDOUS MATERIALS FACILITY
-  HAZARDOUS STORAGE FACILITY
-  HEALTH CLINIC
-  HELIPAD / HELIPORT / HELISPOT
-  HISTORIC SITE / POINT OF INTEREST
-  HOSPITAL / MEDICAL CENTER
-  HOUSE OF WORSHIP
-  HYDROELECTRIC FACILITY
-  ICE ARENA
-  INSTITUTIONAL RESIDENCE / DORM / BARRACKS
-  LANDFILL
-  LAW ENFORCEMENT
-  LIBRARY
-  LODGING B&B / HOTEL / MOTEL / INN
-  LOOKOUT TOWER
-  LUMBER MILL / SAW MILL
-  MANUFACTURING FACILITY
-  MOBILE HOME
-  MORGUE
-  MULTI-FAMILY DWELLING
-  MUSEUM
-  NATIONAL GUARD /
-  NUCLEAR FACILITY
-  NURSING HOME / LONG TERM CARE
-  OFFICE BUILDING

-  OIL / GAS FACILITY
-  OTHER
-  OTHER RESIDENTIAL
-  OUTPATIENT CLINIC
-  PARK AND RIDE / COMMUTER
-  PHARMACY
-  PICNIC AREA
-  POST OFFICE
-  PRISON / CORRECTIONAL FACILITY
-  PRIVATE AND EXPRESS SHIPPING FACILITY
-  PSAP
-  PUBLIC BEACH
-  PUBLIC TELEPHONE
-  PUBLIC WATER SUPPLY INTAKE
-  PUBLIC WATER SUPPLY WELL
-  PUMP STATION
-  RACE TRACK / DRAGSTRIP
-  RAILROAD STATION
-  RESIDENTIAL FARM
-  REST STOP / ROADSIDE PARK
-  RESTAURANT
-  RETAIL FACILITY
-  RV HOOKUP
-  SCHOOL K / 12
-  SEASONAL HOME
-  SHOOTING RANGE
-  SINGLE FAMILY DWELLING
-  SKI AREA / ALPINE





-  SOLAR FACILITY
-  SPORTS ARENA /
-  STATE CAPITOL
-  STATE GARAGE
-  STATE GOVERNMENT FACILITY
-  STATE PARK
-  STORAGE UNITS
-  SUBSTATION
-  SUGARHOUSE
-  TEMPORARY STRUCTURE
-  TOWN GARAGE
-  TOWN OFFICE
-  TRAILHEAD
-  TRANSFER STATION
-  UNKNOWN
-  US FOREST FACILITY
-  US GOVERNMENT FACILITY
-  UTILITY POLE W/PHONE
-  VETERINARY HOSPITAL / CLINIC
-  VISITOR / INFORMATION CENTER
-  WAREHOUSE
-  WASTE / BIOMASS FACILITY
-  WASTEWATER TREATMENT PLANT
-  WATER TANK
-  WATER TOWER
-  WIND FACILITY / WIND TOWER
-  YOUTH CAMP

Legend

Roads

-  Interstate Highway
-  US Highway
-  State Highway
-  Town Highway Class 1
-  Town Highway Class 2
-  Town Highway Class 3
-  Town Highway Class 4
-  Private
-  Driveway
-  Discontinued Road
-  Legal Trail
-  Ferry
-  Military - no public access
-  National Forest Highway
-  State Forest Highway
-  Proposed
-  Rivers
-  Driveways
-  Railroad

Hydrants

-  Drafting Site
-  Dry Hydrant
-  Municipal Hydrant
-  Pressurized Hydrant

Townline





Emergency Service Zones



FootPrints

-  Airport
-  Solar Field
-  Alpine Trail Easiest
-  Alpine Trail Intermediate
-  Alpine Trail Advanced
-  Alpine Trail Expert
-  Alpine Glade Marked
-  Alpine Glade Not Marked
-  Building
-  Farm
-  Golf Course
-  Quarry
-  Park
-  Shopping Center
-  Stadium/Arena
-  Other

Addressing Error

-  Orange - Duplicated Addressed Building
-  Yellow - Unnumbered Building

DUMMERSTON Road Name Index

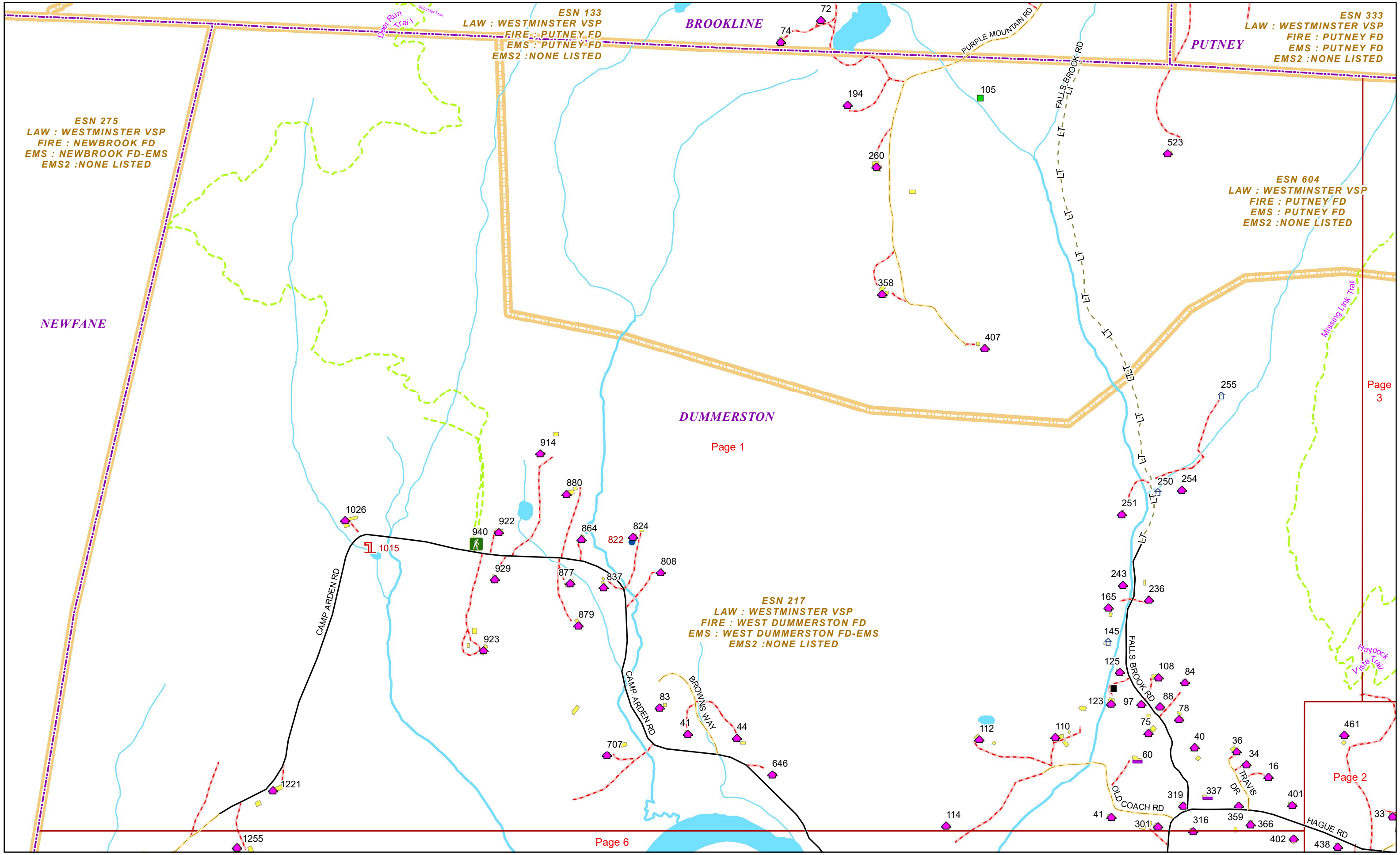
ROAD NAME	PAGE(S)
AUTUMN GEM DR	9
BEAR HILL RD	11,16
BEAVER POND RD	6,11
BETTERLY RD	23
BLACK BIRCH DR	8
BLACK MOUNTAIN RD	7,17
BLOOMFIELD RD	7
BRICKYARD LN	4
BROWNS WAY	1
BUNKER RD	3,7
BUTTERFIELD RD	16
CAMP ARDEN RD	1,6
CANOE BROOK RD	3,8
CARPENTER RD	14,18
CEMETERY RD	10
CLARK RD	18
CLAY PIT RD	2
DAY RD	6
DUMMERSTON STATION RD	14
DUTTON FARM RD	13
E ORCHARD RD	17
EAST WEST RD	6,7,9
EMERY HILL DR	3
EVANS RD	3
FALK RD	7
FALLS BROOK RD	2
FISCH RD	1
GREEN MOUNTAIN CAMP RD	6,7
GREENHOE RD	3,4
HAGUE RD	1,2

ROAD NAME	PAGE(S)
HEMLOCK HILL DR	16
HESCOCK RD	1
HIGH BRIDGE RD	16
HILL RD	11
HILLSIDE DR	9
HOMESTEAD DR	3
HOPKINS RD	11
HOUGHTON BROOK RD	5
HOUGHTON RD	14
HOWLAND RD	17
INTERSTATE 91 N	4,8,14
INTERSTATE 91 S	4,8,10,14
INTERSTATE ENTRANCE EXIT	4
IRON BRG	11
IVERY DR	9
JELLY MILL HILL RD	11
JOHNSONS CURVE RD	4,5,11
JONES RD	3
KATHAN MEADOW RD	4
KELLY RD	16
KIPLING RD	13
KNAPP RD E	14
KNAPP RD W	13
LAKE RD	10
LEONARD RD	12
LEVERWOOD LN	2
LOCUST LN	5
LYONS ST	12
MEYERS RD	16
MIDDLE RD	7,13,14

DUMMERSTON Road Name Index

ROAD NAME	PAGE(S)
MILLER RD	3
MOON HOLLOW DR	7
NORTH POND RD	10
NOURSE HOLLOW RD	9
OAK HILL DR	17
OLD COACH RD	1
OLD FERRY RD	18
OLD SAWMILL DR	8
PARK LAUGHTON RD	3,7
PARTRIDGE RD	7
POPLAR CMNS	14
PROSPECT VIEW DR	7
PURPLE MOUNTAIN RD	1
PUTNEY LANDING RD	4
QUARRY RD	6
RICE FARM RD	11,17
RIVERSIDE DR	12
ROEL RD	6
RYAN RD	18
SCHOOL HOUSE RD	9
SPAULDING HILL RD	3
STICKNEY BROOK RD	10,11
SUGAR HOUSE RD	6

ROAD NAME	PAGE(S)
SUGAR MAPLE DR	5
SUNRISE LN	11
SUNSET LAKE RD	1,10,15,23
TOWN HWY 41	6
TRAVIS DR	1
TUCKER REED RD	9,14
U TURN	8,14
UPPER DUMMERSTON RD	16,17
US ROUTE 5	4,16,9,14,18
VANDEWATER RD	7
W DUMMERSTON COVERED BRIDGE	6
W RIVER RD	6,11,12,17
WARDE DR	2
WATERMAN RD	4
WEST ST	12
WHEELER RD	18
WHITEHOUSE DR	9
WICKOPEE HILL RD	2,11,16
WILLIAMSVILLE RD	6
WINDMILL HILL RD	9
WINTER BELL DR	14
WOODS RD	4
WOODYS DR	16



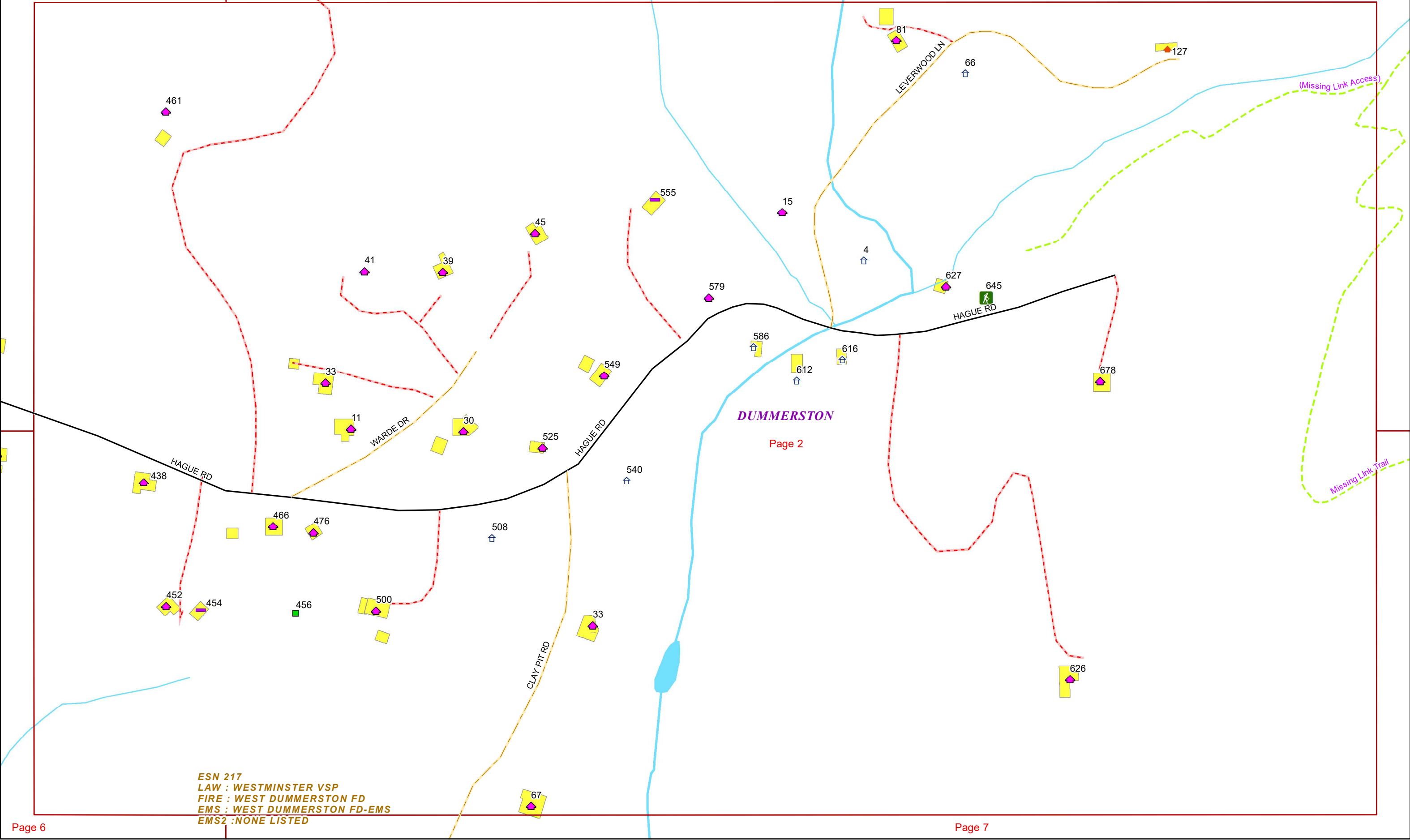
Page 1

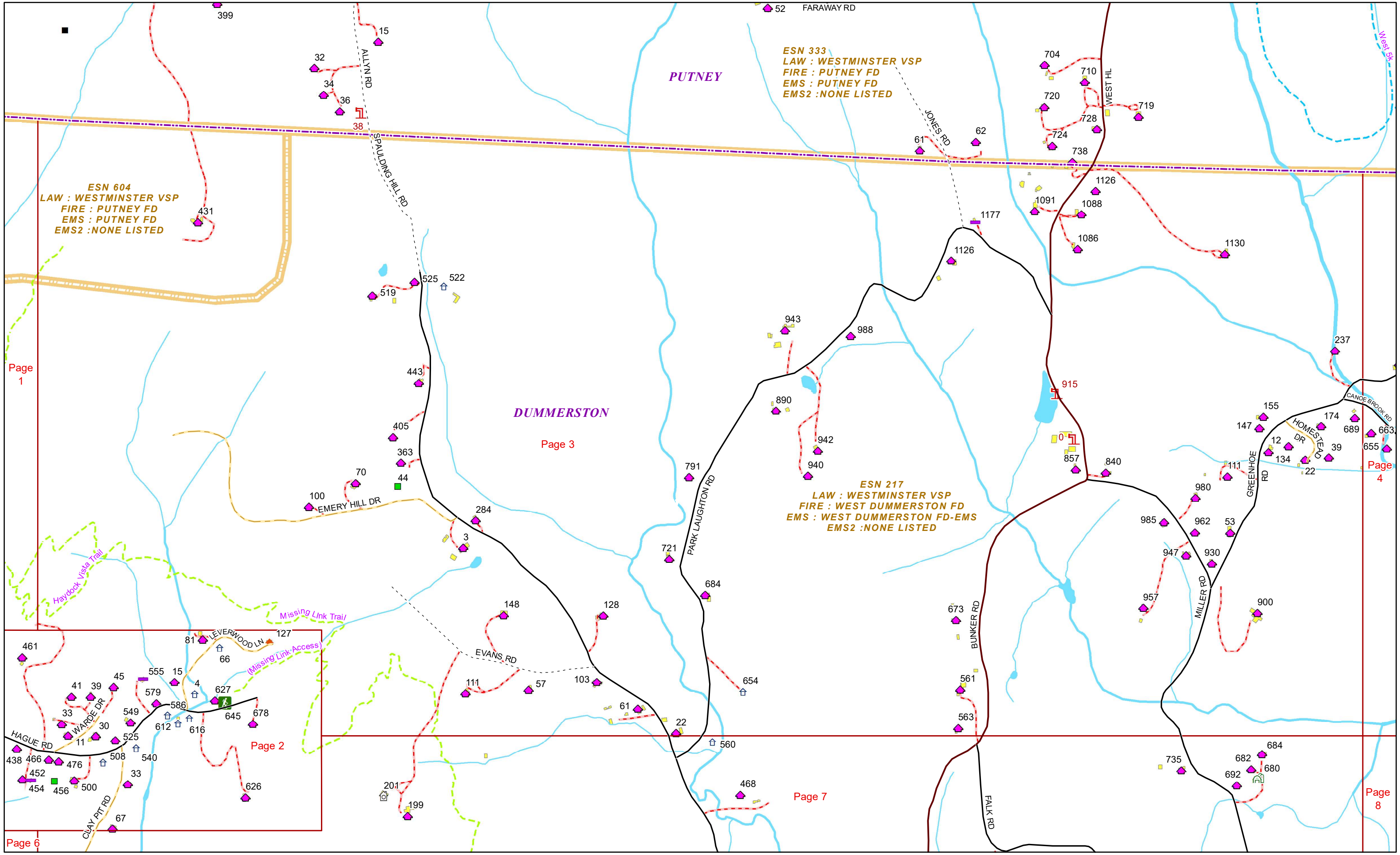
Page 3

Page 2

Page 6







ESN 604
LAW : WESTMINSTER VSP
FIRE : PUTNEY FD
EMS : PUTNEY FD
EMS2 : NONE LISTED

ESN 333
LAW : WESTMINSTER VSP
FIRE : PUTNEY FD
EMS : PUTNEY FD
EMS2 : NONE LISTED

ESN 217
LAW : WESTMINSTER VSP
FIRE : WEST DUMMERSTON FD
EMS : WEST DUMMERSTON FD-EMS
EMS2 : NONE LISTED

Page 1

Page 3

Page 4

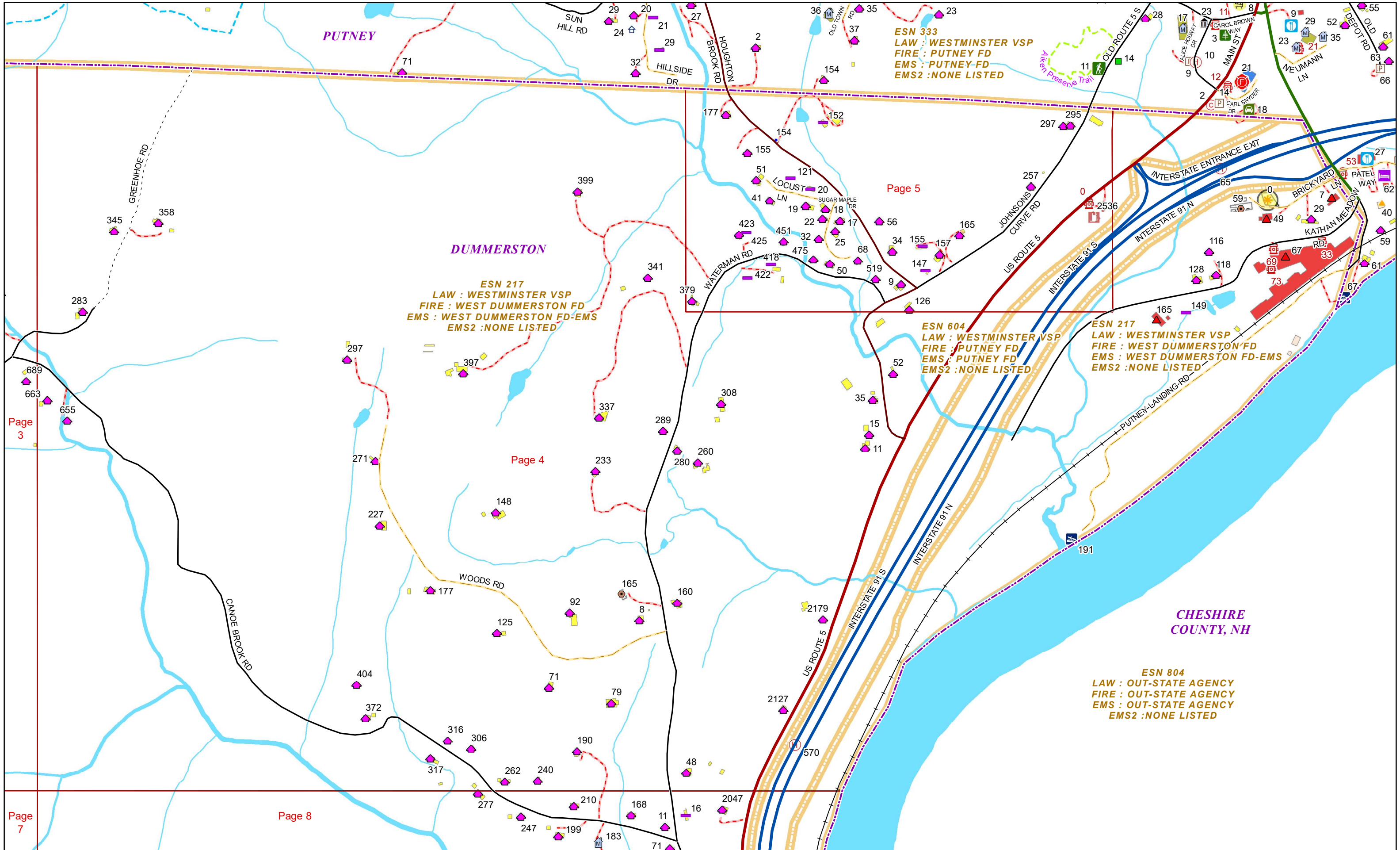
Page 2

Page 7

Page 8

Page 6





ESN 333
LAW : WESTMINSTER VSP
FIRE : PUTNEY FD
EMS : PUTNEY-FD
EMS2 : NONE LISTED

ESN 217
LAW : WESTMINSTER VSP
FIRE : WEST DUMMERSTON FD
EMS : WEST DUMMERSTON FD-EMS
EMS2 : NONE LISTED

ESN 604
LAW : WESTMINSTER VSP
FIRE : PUTNEY FD
EMS : PUTNEY FD
EMS2 : NONE LISTED

ESN 217
LAW : WESTMINSTER VSP
FIRE : WEST DUMMERSTON FD
EMS : WEST DUMMERSTON FD-EMS
EMS2 : NONE LISTED

ESN 804
LAW : OUT-STATE AGENCY
FIRE : OUT-STATE AGENCY
EMS : OUT-STATE AGENCY
EMS2 : NONE LISTED

Page 3

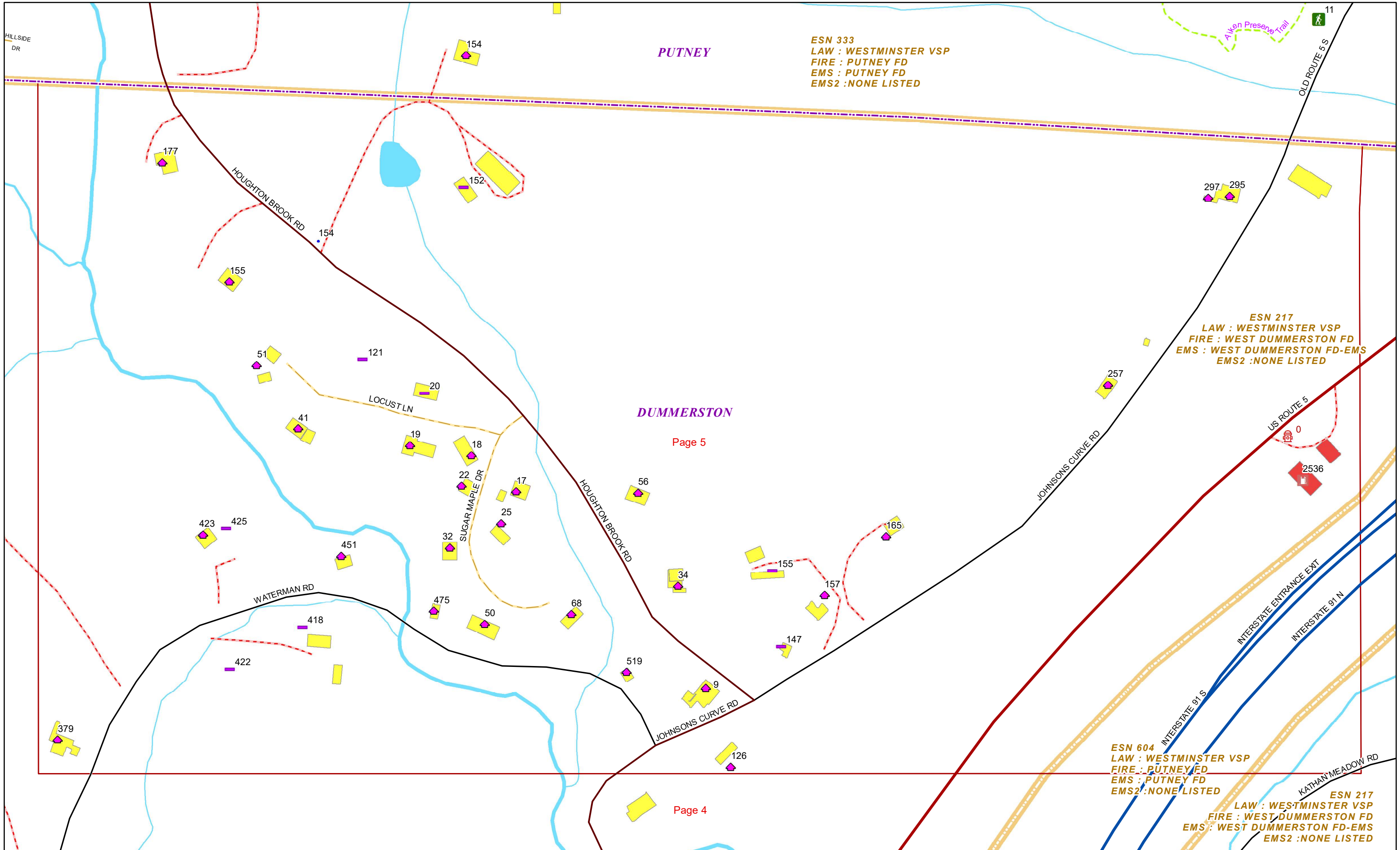
Page 4

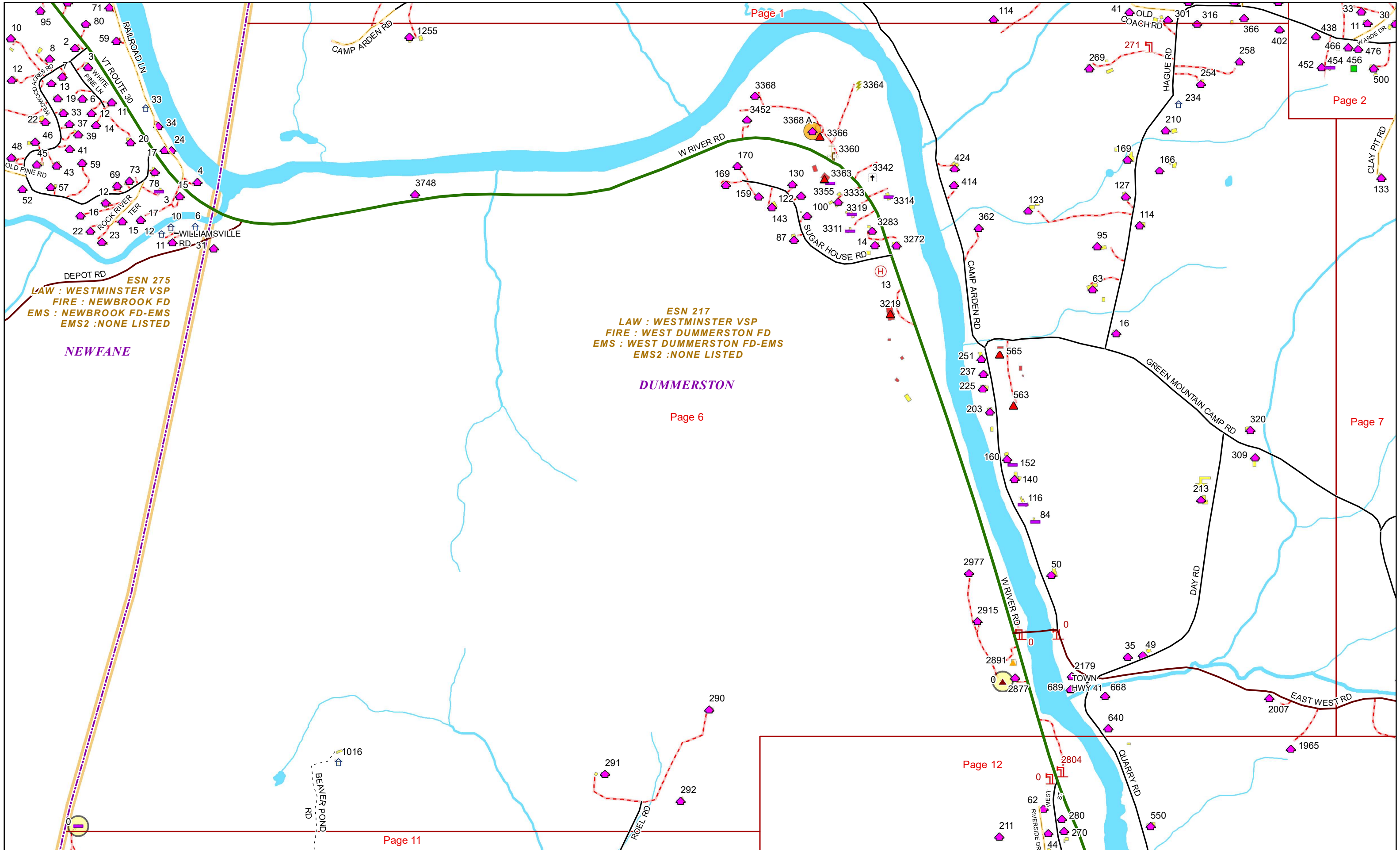
Page 5

Page 7

Page 8







ESN 275
LAW : WESTMINSTER VSP
FIRE : NEWBROOK FD
EMS : NEWBROOK FD-EMS
EMS2 : NONE LISTED

ESN 217
LAW : WESTMINSTER VSP
FIRE : WEST DUMMERSTON FD
EMS : WEST DUMMERSTON FD-EMS
EMS2 : NONE LISTED

NEWFANE

DUMMERSTON



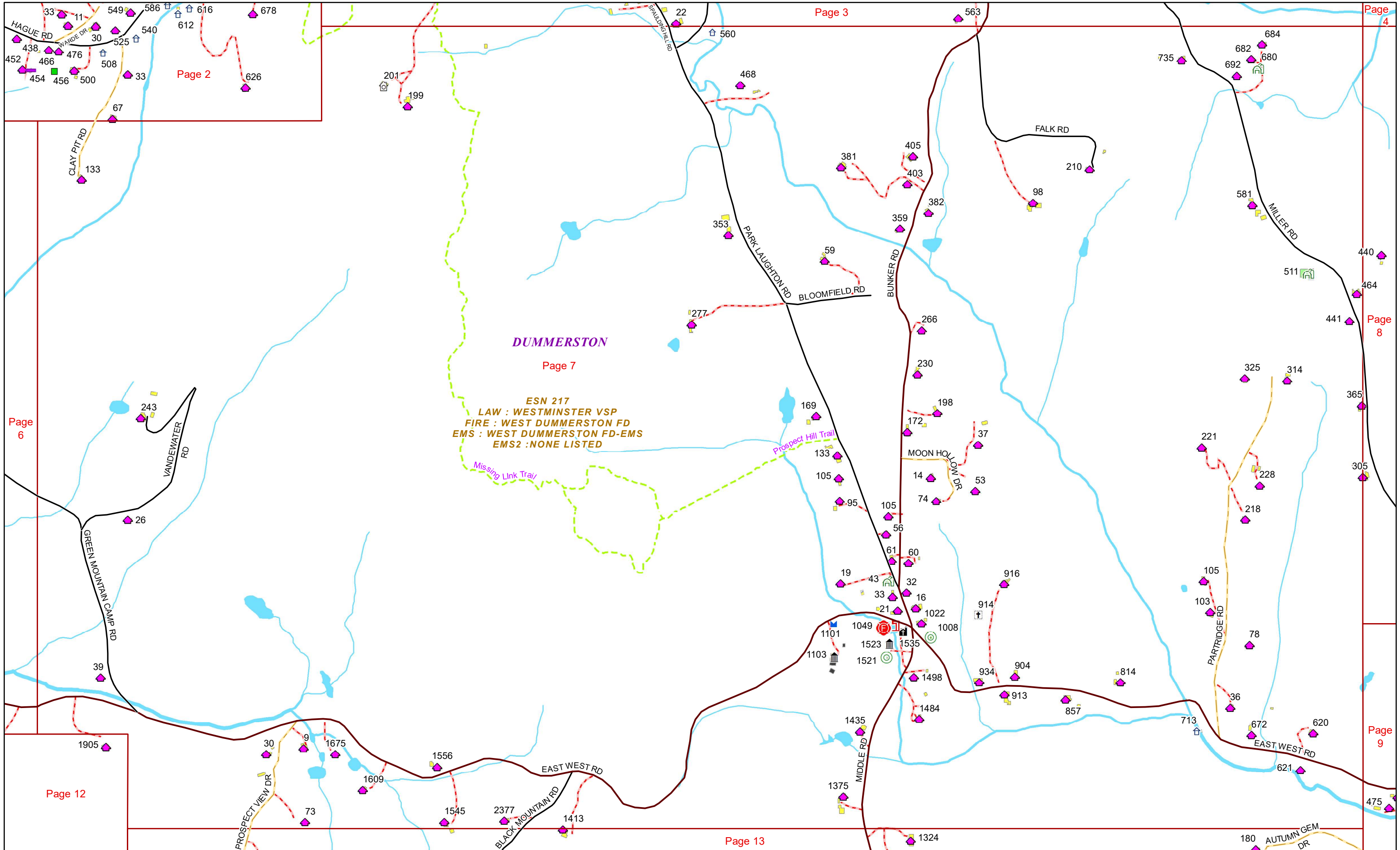
Page 1

Page 2

Page 7

Page 11

Page 12



DUMMERSTON
Page 7
ESN 217
LAW : WESTMINSTER VSP
FIRE : WEST DUMMERSTON FD
EMS : WEST DUMMERSTON FD-EMS
EMS2 : NONE LISTED

Page 2

Page 3

Page 4

Page 6

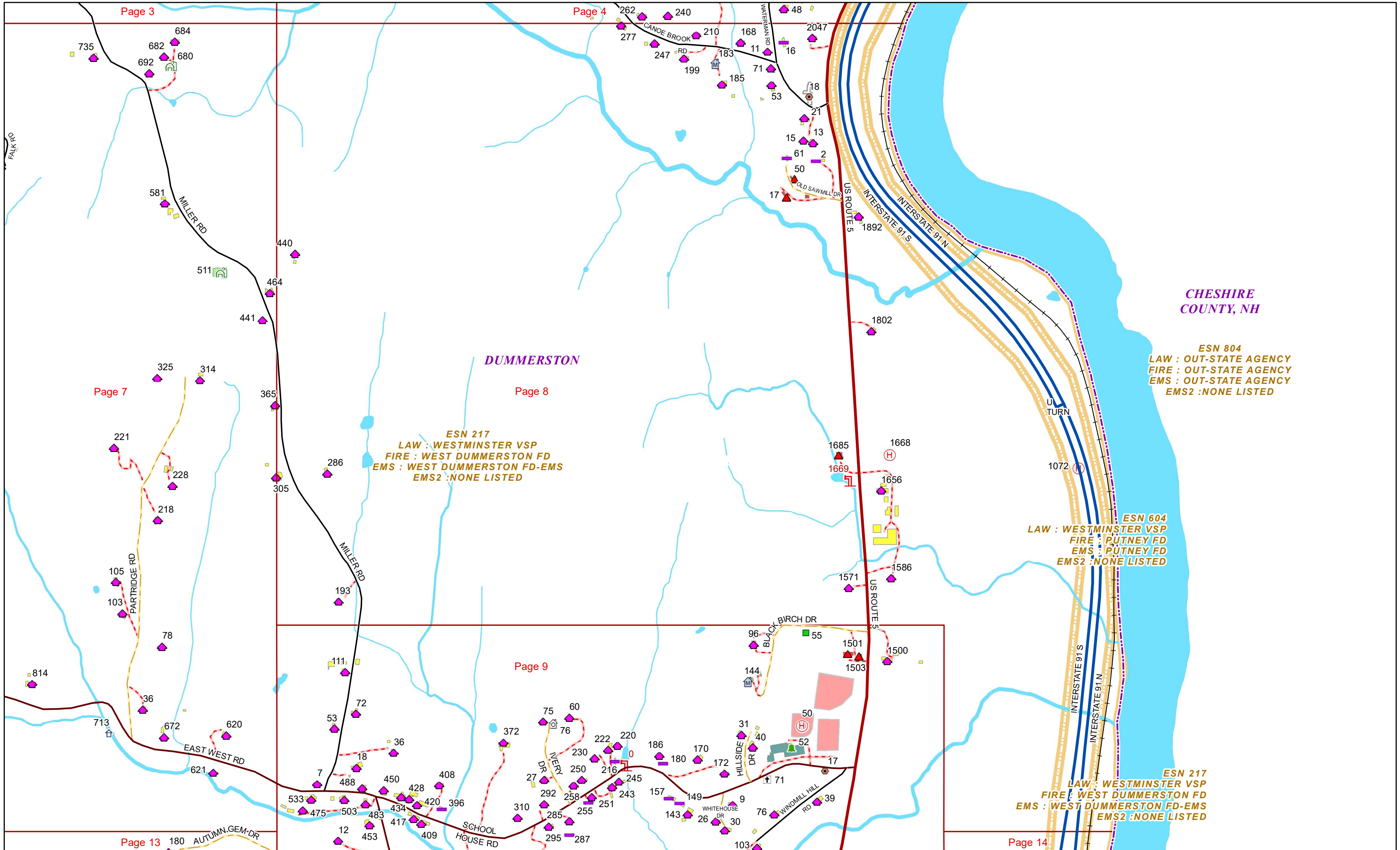
Page 8

Page 9

Page 12

Page 13





CHESHIRE COUNTY, NH

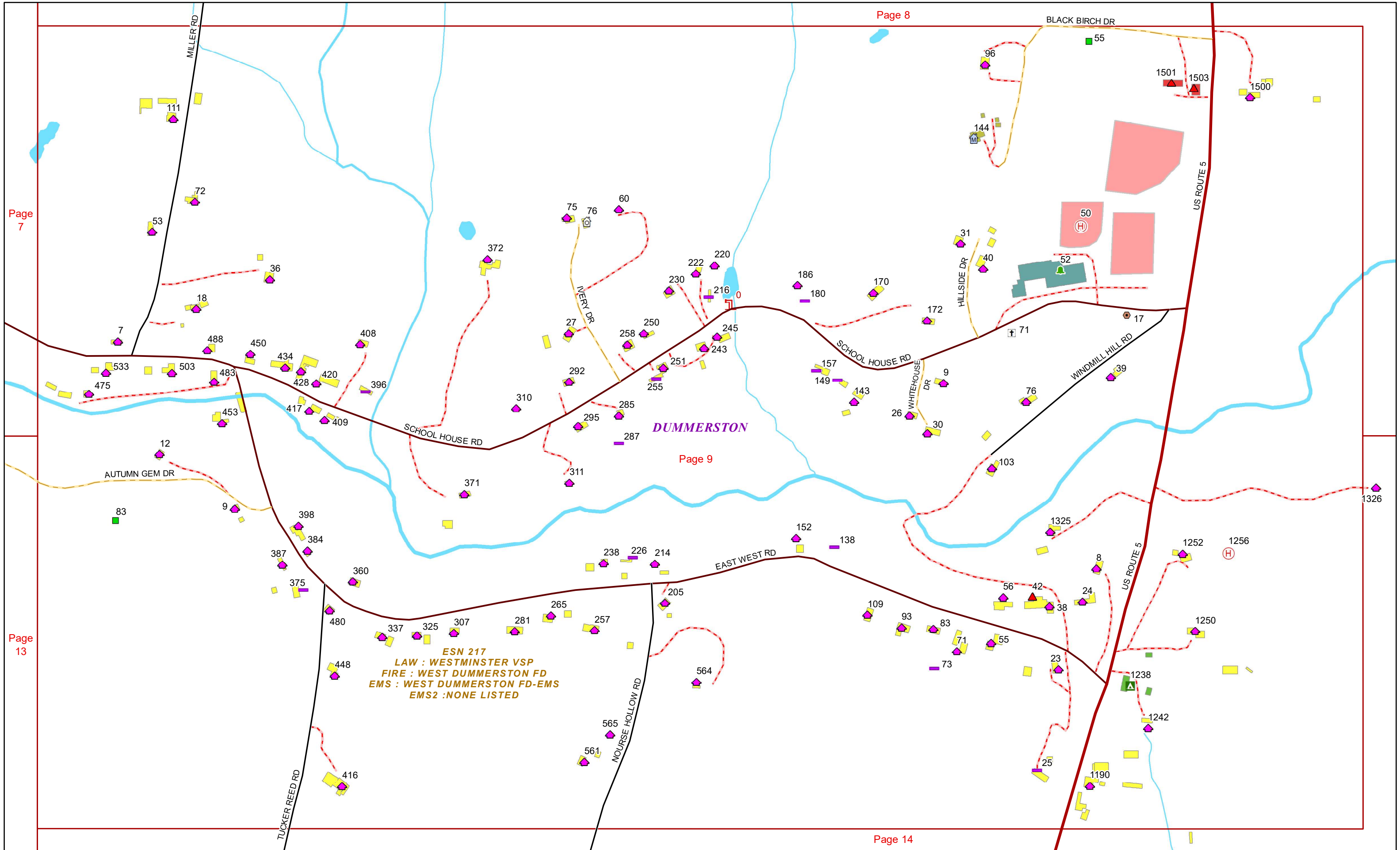
ESN 217
LAW : WESTMINSTER VSP
FIRE : WEST DUMMERSTON FD
EMS : WEST DUMMERSTON FD-EMS
EMS2 : NONE LISTED

ESN 604
LAW : WESTMINSTER VSP
FIRE : PUTNEY FD
EMS : PUTNEY FD
EMS2 : NONE LISTED

ESN 217
LAW : WESTMINSTER VSP
FIRE : WEST DUMMERSTON FD
EMS : WEST DUMMERSTON FD-EMS
EMS2 : NONE LISTED

ESN 804
LAW : OUT-STATE AGENCY
FIRE : OUT-STATE AGENCY
EMS : OUT-STATE AGENCY
EMS2 : NONE LISTED





Page 7

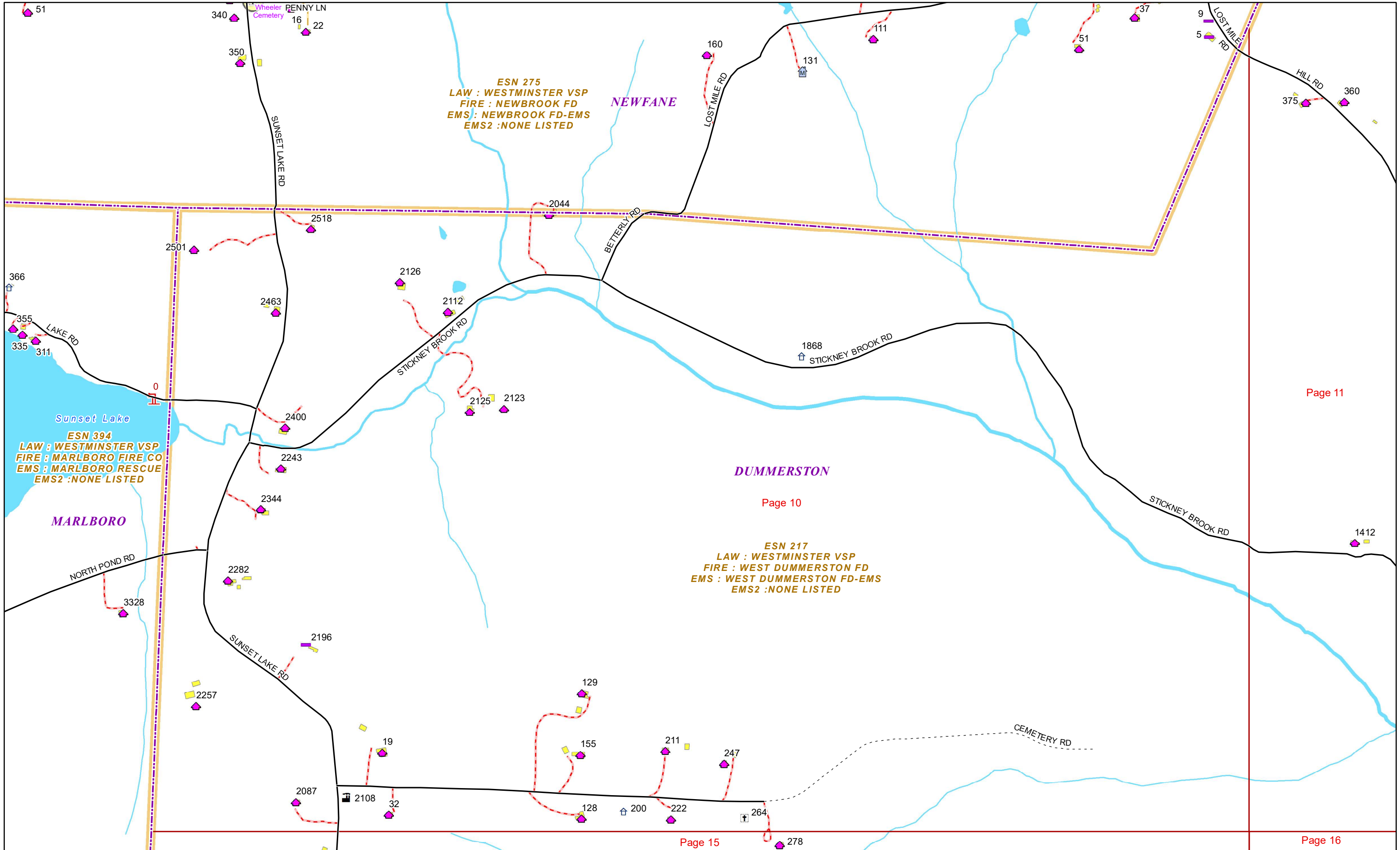
Page 8

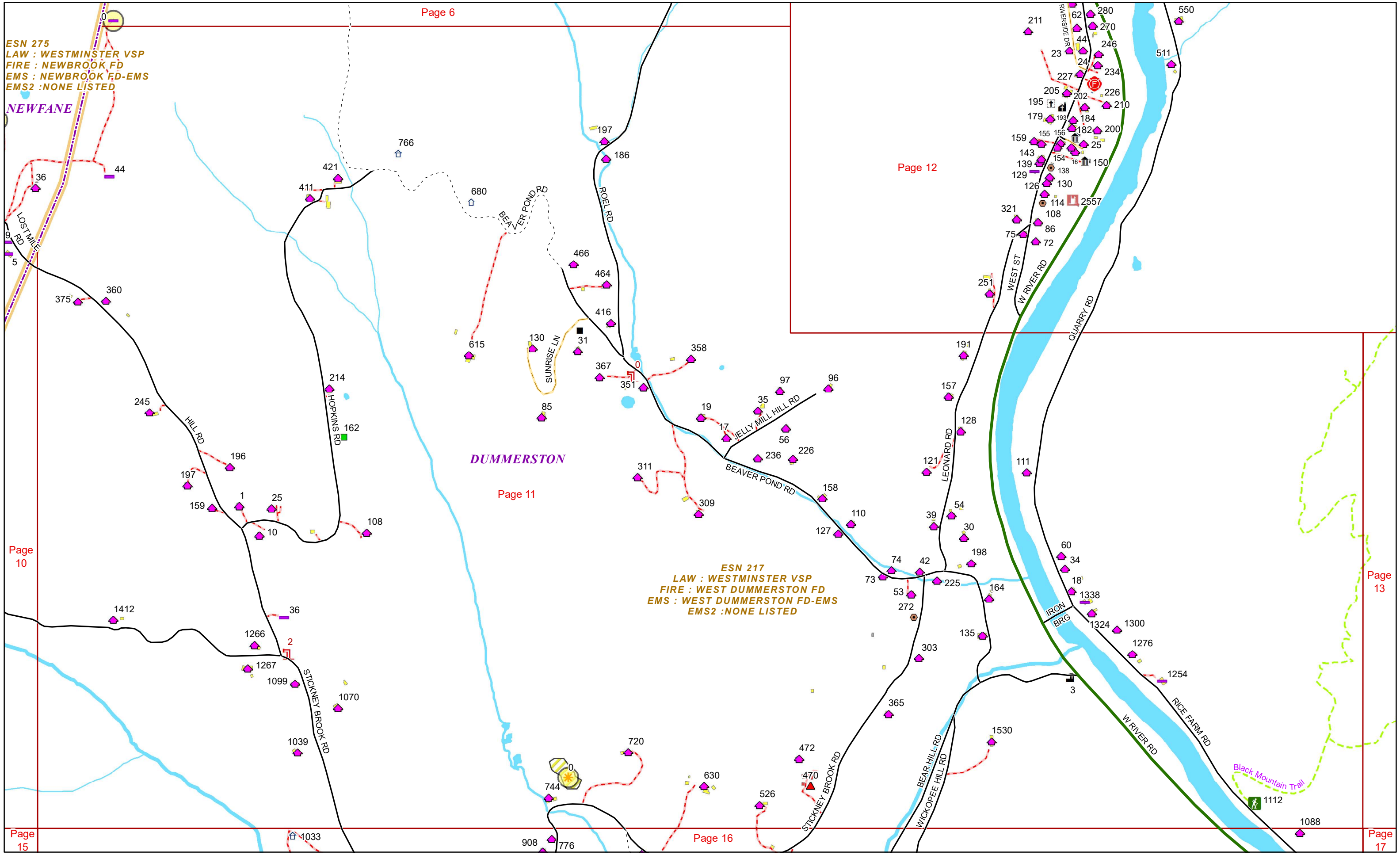
Page 9

Page 13

Page 14







ESN 275
LAW : WESTMINSTER VSP
FIRE : NEWBROOK FD
EMS : NEWBROOK FD-EMS
EMS2 : NONE LISTED

NEWFANE

Page 6

Page 12

Page 10

DUMMERSTON

Page 11

ESN 217
LAW : WESTMINSTER VSP
FIRE : WEST DUMMERSTON FD
EMS : WEST DUMMERSTON FD-EMS
EMS2 : NONE LISTED

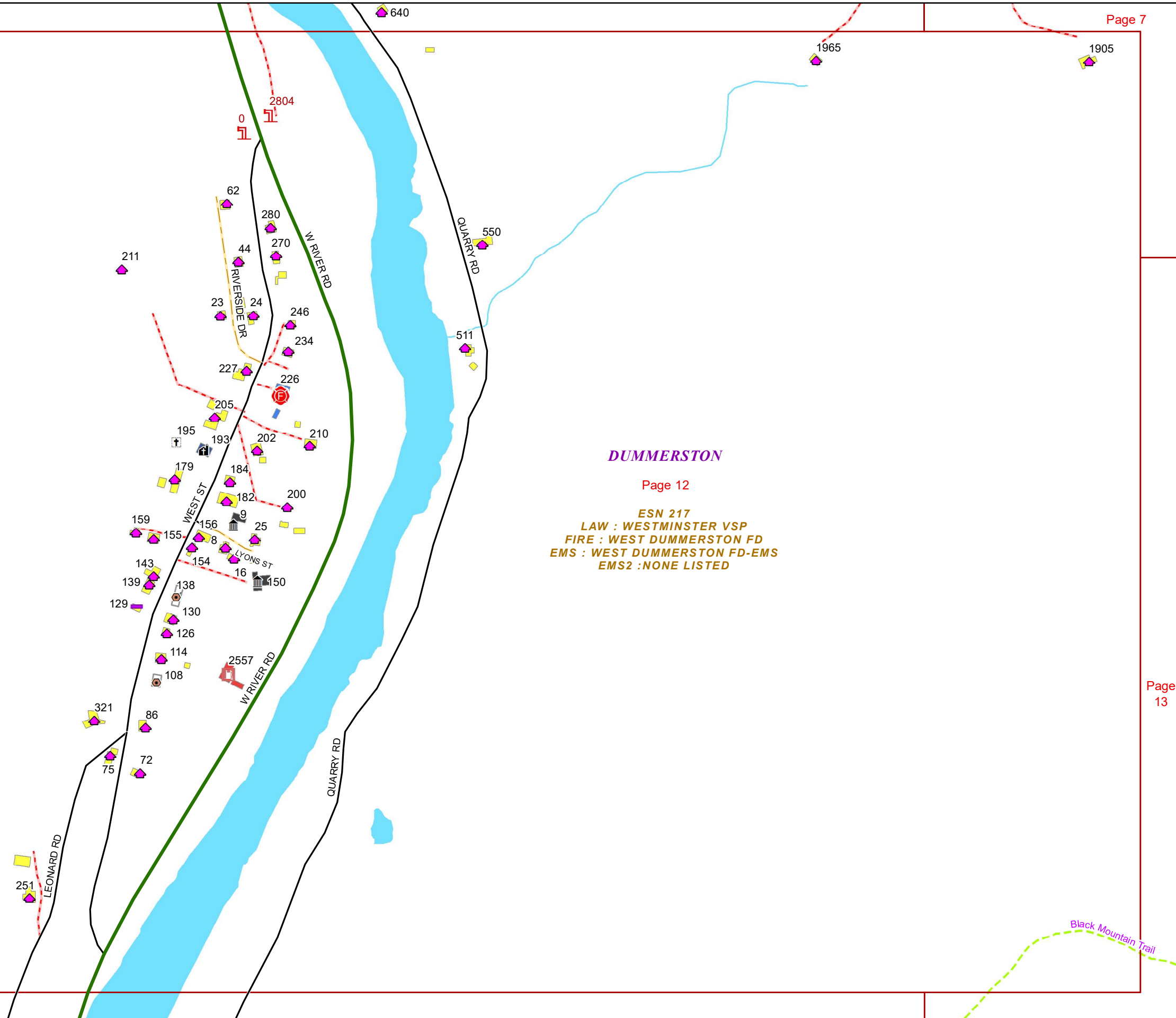
Page 13

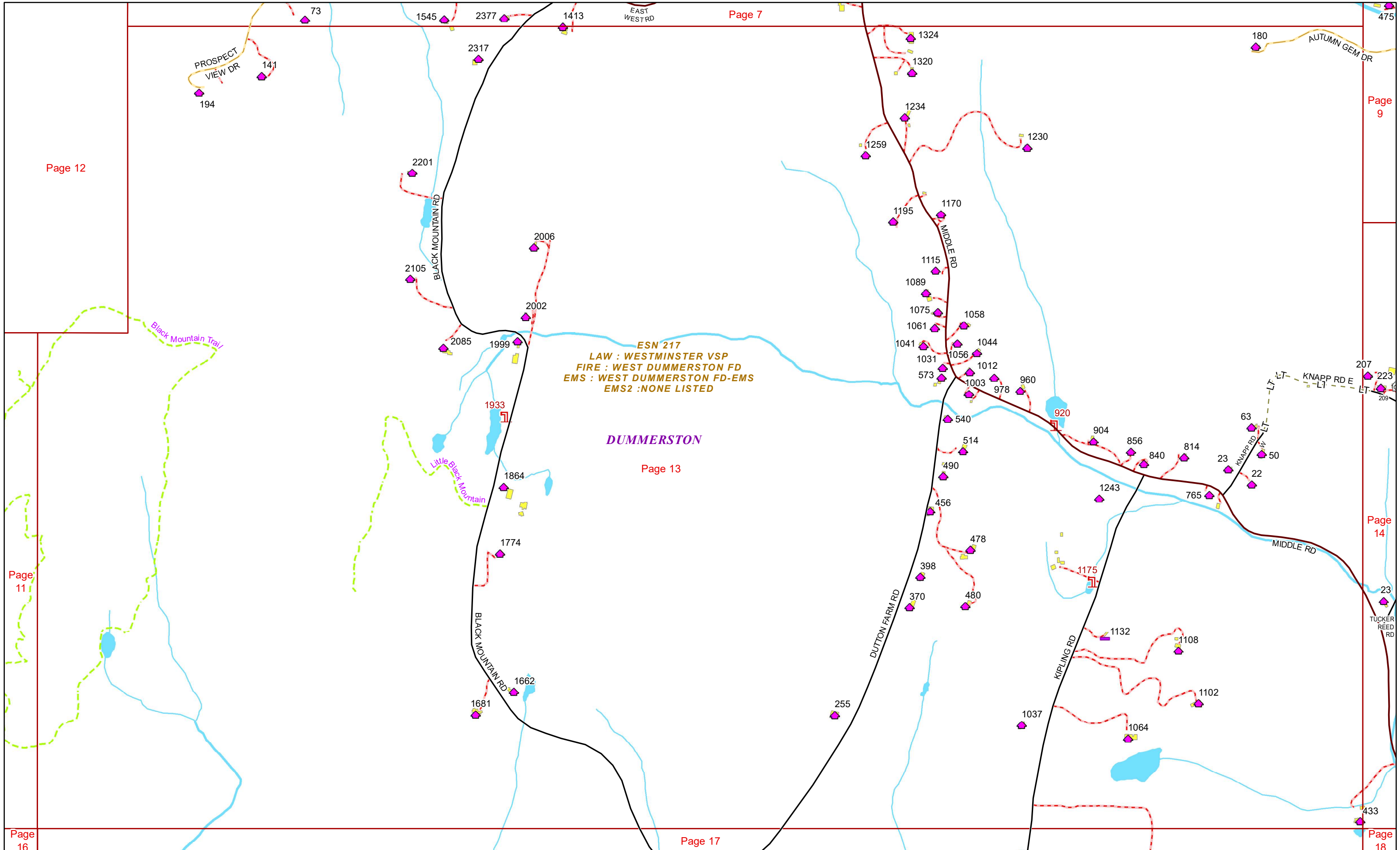
Page 15

Page 16

Page 17



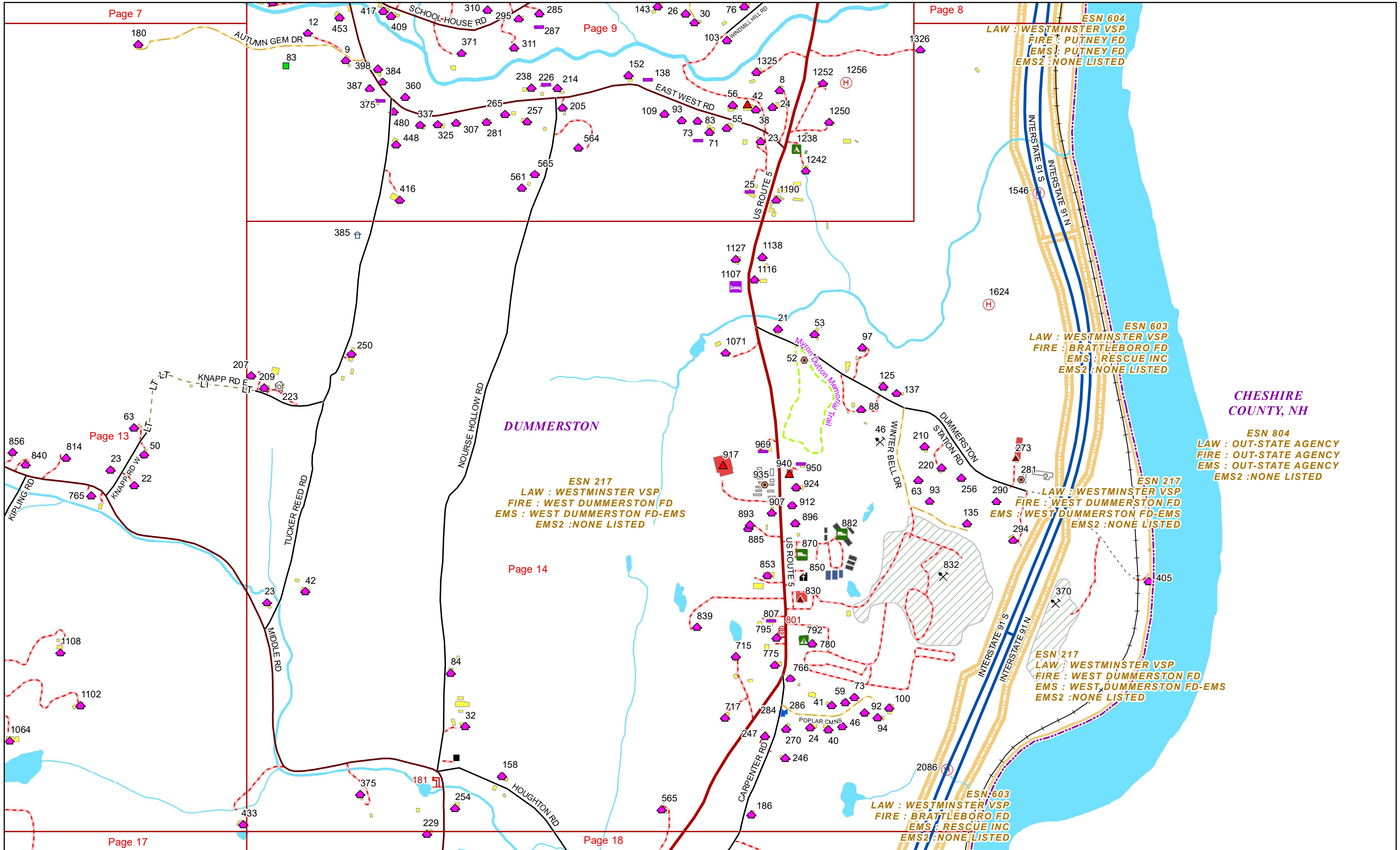




ESN 217
LAW : WESTMINSTER VSP
FIRE : WEST DUMMERSTON FD
EMS : WEST DUMMERSTON FD-EMS
EMS2 : NONE LISTED

DUMMERSTON





ESN 604
 LAW : WESTMINSTER VSP
 FIRE : PUTNEY FD
 EMS : PUTNEY FD
 EMS2 : NONE LISTED

ESN 603
 LAW : WESTMINSTER VSP
 FIRE : BRATTLEBORO FD
 EMS : RESCUE INC
 EMS2 : NONE LISTED

CHESHIRE COUNTY, NH

ESN 804
 LAW : OUT-STATE AGENCY
 FIRE : OUT-STATE AGENCY
 EMS : OUT-STATE AGENCY
 EMS2 : NONE LISTED

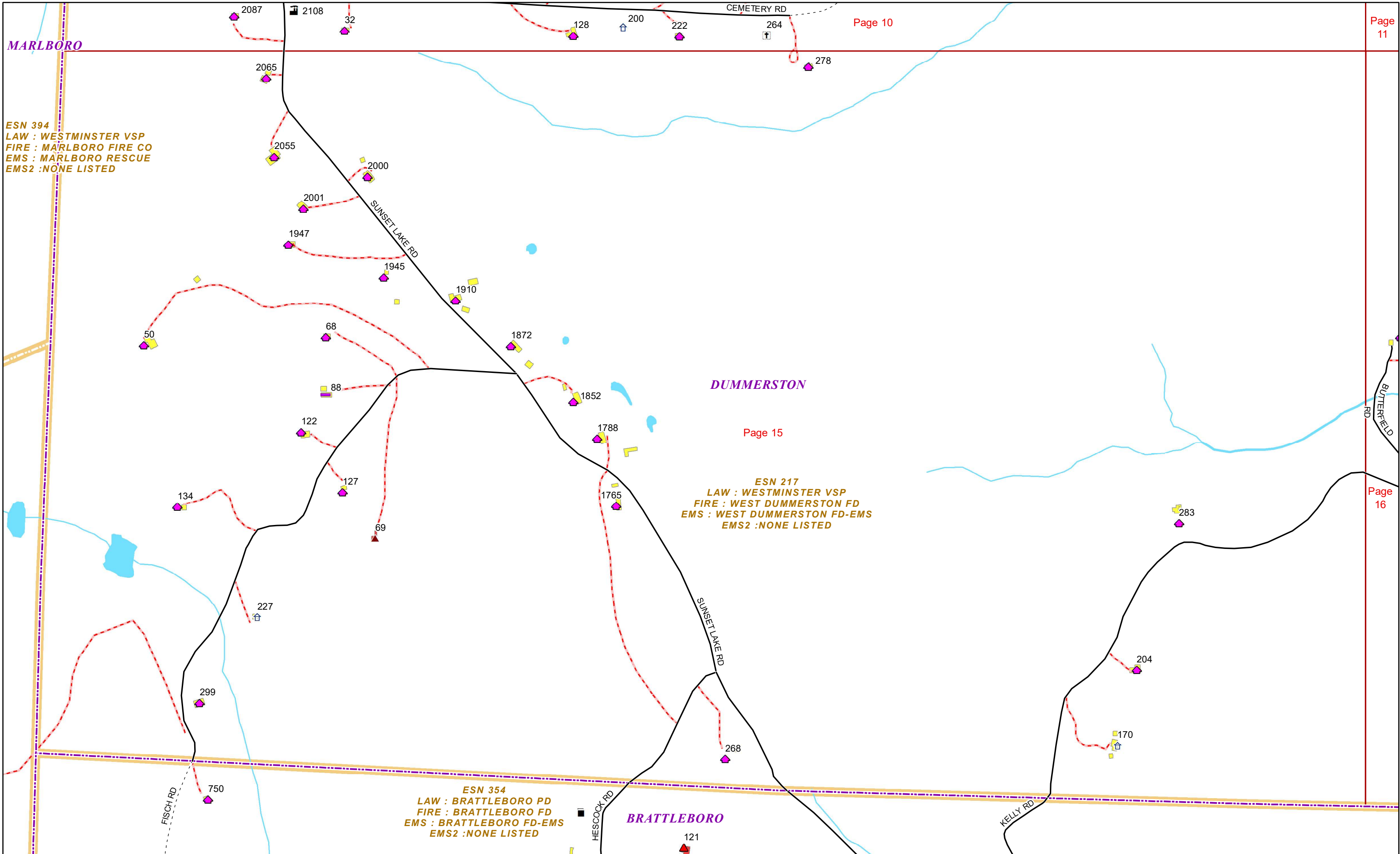
ESN 217
 LAW : WESTMINSTER VSP
 FIRE : WEST DUMMERSTON FD
 EMS : WEST DUMMERSTON FD-EMS
 EMS2 : NONE LISTED

ESN 217
 LAW : WESTMINSTER VSP
 FIRE : WEST DUMMERSTON FD
 EMS : WEST DUMMERSTON FD-EMS
 EMS2 : NONE LISTED

ESN 217
 LAW : WESTMINSTER VSP
 FIRE : WEST DUMMERSTON FD
 EMS : WEST DUMMERSTON FD-EMS
 EMS2 : NONE LISTED

ESN 603
 LAW : WESTMINSTER VSP
 FIRE : BRATTLEBORO FD
 EMS : RESCUE INC
 EMS2 : NONE LISTED





MARLBORO

ESN 394
LAW : WESTMINSTER VSP
FIRE : MARLBORO FIRE CO
EMS : MARLBORO RESCUE
EMS2 : NONE LISTED

DUMMERSTON

ESN 217
LAW : WESTMINSTER VSP
FIRE : WEST DUMMERSTON FD
EMS : WEST DUMMERSTON FD-EMS
EMS2 : NONE LISTED

BRATTLEBORO

ESN 354
LAW : BRATTLEBORO PD
FIRE : BRATTLEBORO FD
EMS : BRATTLEBORO FD-EMS
EMS2 : NONE LISTED

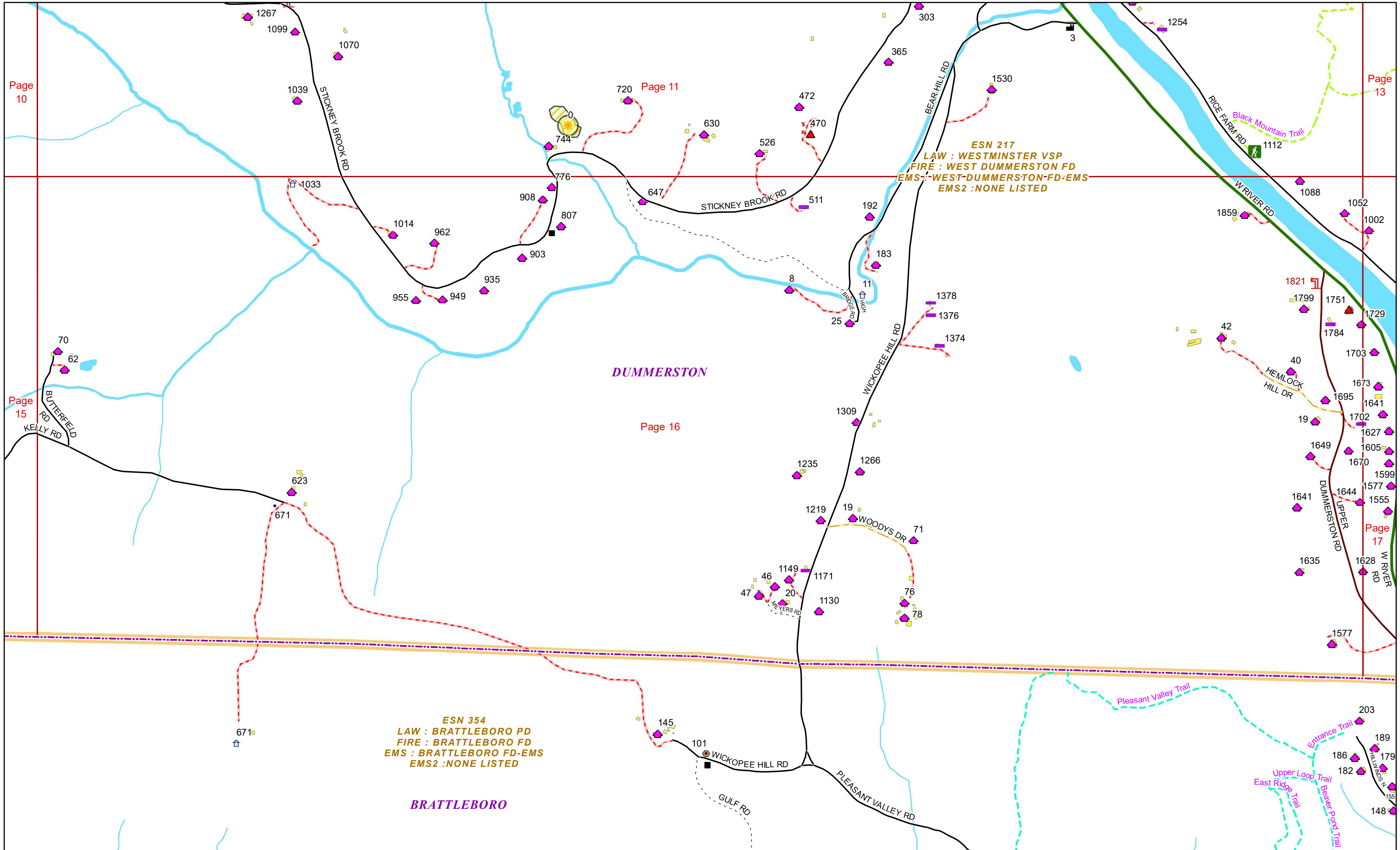
Page 10

Page 11

Page 15

Page 16





Page 10

Page 11

Page 13

Page 15

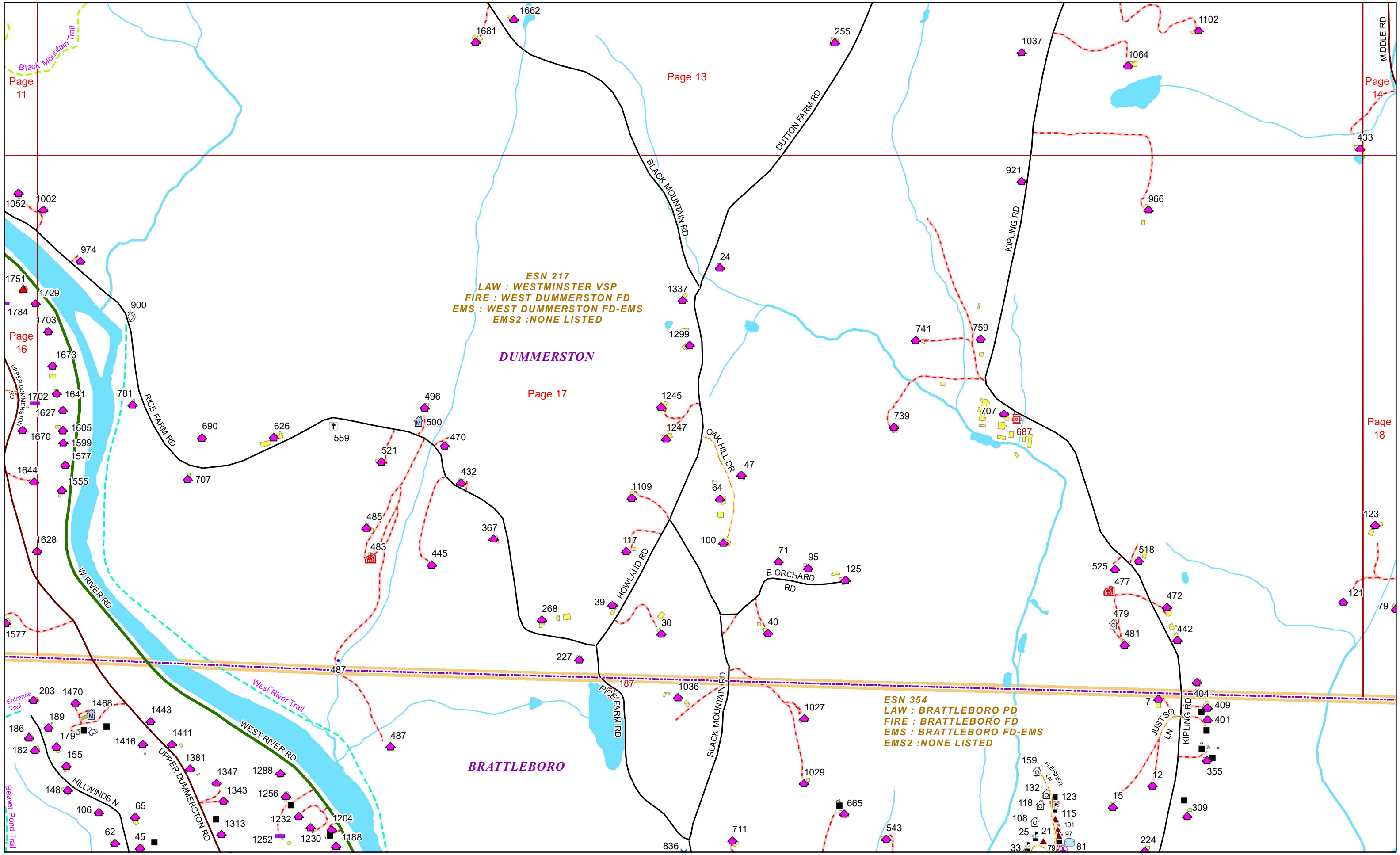
Page 16

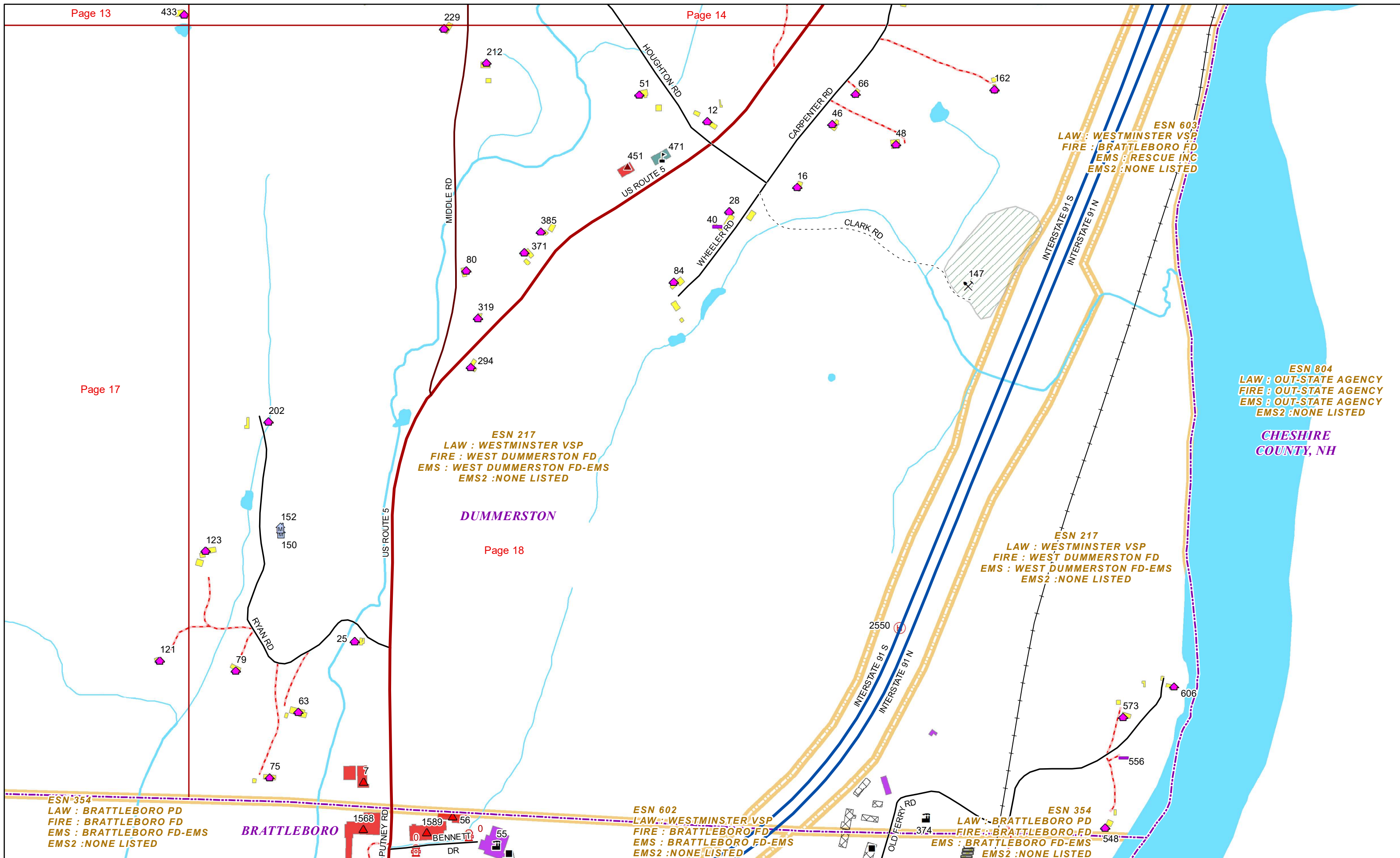
Page 17

ESN 217
LAW : WESTMINSTER VSP
FIRE : WEST DUMMERSTON FD
EMS : WEST-DUMMERSTON-FD-EMS
EMS2 : NONE LISTED

ESN 354
LAW : BRATTLEBORO PD
FIRE : BRATTLEBORO FD
EMS : BRATTLEBORO FD-EMS
EMS2 : NONE LISTED







DUMMERSTON

BRATTLEBORO

CHESHIRE COUNTY, NH