


VERMONT E9-1-1 MapBook

Fairlee

E9-1-1 MapBook with GIS Data

Use constraints: The 9-1-1 related data layers (Esites, Landmarks, Roads, Driveways, Footprints, Atlas Sheets, ESZ, etc.) were developed and designed for Enhanced 9-1-1 purposes only. The user should understand that the nature of the Enhanced 9-1-1 data layers means they are never complete. **Each municipal government is responsible for maintenance of the E9-1-1 database.** Other data (non-E9-1-1 related) used in the Vermont E9-1-1 MapBook is acquired from the Vermont Center for Geographic Information (VCGI) (vcgi.vermont.gov) and local Regional Planning Commissions.

Disclaimer:

This Vermont E9-1-1 MapBook and GIS data is for general reference only. Data layers that appear on the map may or may not be accurate, current or otherwise reliable. The E9-1-1 Board and the State of Vermont make no representations of any kind, including but not limited to the warranties of merchantability or fitness for a particular use, not are any such warranties to be implied with respect to the GIS data and MapBook.

For Questions/Updates:

Contact VT Enhanced 9-1-1 Board:
 Phone: 802-828-4911
 Email: e911.info@vermont.gov
 Website: e911.vermont.gov



























11/13/2023



























































Legend





























ESITES




























SITETYPE

-  **COMMERCIAL
-  **CULTURAL
-  **EDUCATIONAL
-  **GOVERNMENT
-  **INDUSTRIAL
-  **OTHER COMMERCIAL
-  **PUBLIC GATHERING
-  **UTILITY
-  ABANDONED
-  ACCESS POINT
-  ACCESSORY BARN
-  ACCESSORY BUILDING
-  AIR SUPPORT / MAINTENANCE FACILITY
-  AIR TRAFFIC CONTROL CENTER / COMMAND CENTER
-  AIRPORT TERMINAL
-  AMBULANCE SERVICE
-  AUDITORIUM / CONCERT HALL / THEATER / OPERA HOUSE
-  BANK
-  BOAT RAMP / DOCK
-  BORDER CROSSING
-  BORDER PATROL
-  BREWERY
-  BUS STATION / DISPATCH FACILITY
-  CAMP
-  CAMPGROUND
-  CEMETERY

-  CITY / TOWN HALL
-  COAST GUARD
-  COLLEGE / UNIVERSITY
-  COMMERCIAL CONSTRUCTION SERVICE
-  COMMERCIAL FARM
-  COMMERCIAL GARAGE
-  COMMERCIAL W/RESIDENCE
-  COMMUNICATION BOX
-  COMMUNICATION TOWER
-  COMMUNITY / RECREATION FACILITY
-  CONDOMINIUM
-  COURT HOUSE
-  CUSTOMS SERVICE
-  DAY CARE FACILITY
-  DEVELOPMENT SITE
-  EBS TOWER
-  EMERGENCY PHONE / CALLBOX
-  FAIR / EXHIBITION/ RODEO GROUNDS
-  FERRY TERMINAL / DISPATCH FACILITY
-  FIRE STATION
-  FISH FARM / HATCHERY
-  FITNESS FACILITY
-  FOOD DISTRIBUTION CENTER
-  GAS STATION
-  GATED W/BUILDING
-  GATED W/O BUILDING
-  GOLF COURSE
-  GRAVEL PIT / QUARRY / MINE




















-  GREENHOUSE / NURSERY
-  GROCERY STORE
-  HARBOR / MARINA
-  HAZARDOUS MATERIALS FACILITY
-  HAZARDOUS STORAGE FACILITY
-  HEALTH CLINIC
-  HELIPAD / HELIPORT / HELISPOT
-  HISTORIC SITE / POINT OF INTEREST
-  HOSPITAL / MEDICAL CENTER
-  HOUSE OF WORSHIP
-  HYDROELECTRIC FACILITY
-  ICE ARENA
-  INSTITUTIONAL RESIDENCE / DORM / BARRACKS
-  LANDFILL
-  LAW ENFORCEMENT
-  LIBRARY
-  LODGING B&B / HOTEL / MOTEL / INN
-  LOOKOUT TOWER
-  LUMBER MILL / SAW MILL
-  MANUFACTURING FACILITY
-  MOBILE HOME
-  MORGUE
-  MULTI-FAMILY DWELLING
-  MUSEUM
-  NATIONAL GUARD /
-  NUCLEAR FACILITY
-  NURSING HOME / LONG TERM CARE
-  OFFICE BUILDING

-  OIL / GAS FACILITY
-  OTHER
-  OTHER RESIDENTIAL
-  OUTPATIENT CLINIC
-  PARK AND RIDE / COMMUTER
-  PHARMACY
-  PICNIC AREA
-  POST OFFICE
-  PRISON / CORRECTIONAL FACILITY
-  PRIVATE AND EXPRESS SHIPPING FACILITY
-  PSAP
-  PUBLIC BEACH
-  PUBLIC TELEPHONE
-  PUBLIC WATER SUPPLY INTAKE
-  PUBLIC WATER SUPPLY WELL
-  PUMP STATION
-  RACE TRACK / DRAGSTRIP
-  RAILROAD STATION
-  RESIDENTIAL FARM
-  REST STOP / ROADSIDE PARK
-  RESTAURANT
-  RETAIL FACILITY
-  RV HOOKUP
-  SCHOOL K / 12
-  SEASONAL HOME
-  SHOOTING RANGE
-  SINGLE FAMILY DWELLING
-  SKI AREA / ALPINE





-  SOLAR FACILITY
-  SPORTS ARENA /
-  STATE CAPITOL
-  STATE GARAGE
-  STATE GOVERNMENT FACILITY
-  STATE PARK
-  STORAGE UNITS
-  SUBSTATION
-  SUGARHOUSE
-  TEMPORARY STRUCTURE
-  TOWN GARAGE
-  TOWN OFFICE
-  TRAILHEAD
-  TRANSFER STATION
-  UNKNOWN
-  US FOREST FACILITY
-  US GOVERNMENT FACILITY
-  UTILITY POLE W/PHONE
-  VETERINARY HOSPITAL / CLINIC
-  VISITOR / INFORMATION CENTER
-  WAREHOUSE
-  WASTE / BIOMASS FACILITY
-  WASTEWATER TREATMENT PLANT
-  WATER TANK
-  WATER TOWER
-  WIND FACILITY / WIND TOWER
-  YOUTH CAMP

Legend

Roads

-  Interstate Highway
-  US Highway
-  State Highway
-  Town Highway Class 1
-  Town Highway Class 2
-  Town Highway Class 3
-  Town Highway Class 4
-  Private
-  Driveway
-  Discontinued Road
-  Legal Trail
-  Ferry
-  Military - no public access
-  National Forest Highway
-  State Forest Highway
-  Proposed
-  Rivers
-  Driveways
-  Railroad

Hydrants

-  Drafting Site
-  Dry Hydrant
-  Municipal Hydrant
-  Pressurized Hydrant

Townline





Emergency Service Zones



FootPrints

-  Airport
-  Solar Field
-  Alpine Trail Easiest
-  Alpine Trail Intermediate
-  Alpine Trail Advanced
-  Alpine Trail Expert
-  Alpine Glade Marked
-  Alpine Glade Not Marked
-  Building
-  Farm
-  Golf Course
-  Quarry
-  Park
-  Shopping Center
-  Stadium/Arena
-  Other

Addressing Error

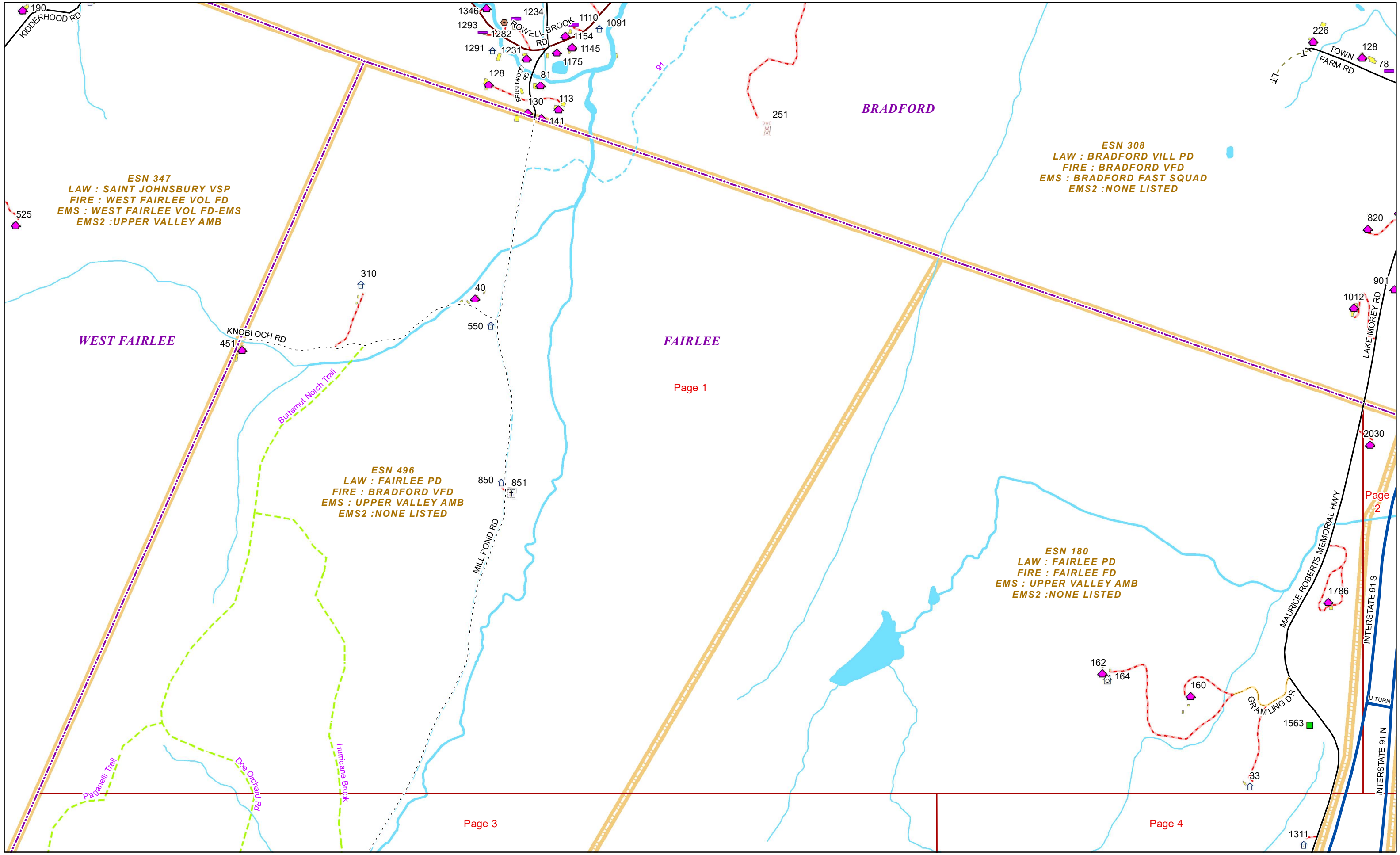
-  Orange - Duplicated Addressed Building
-  Yellow - Unnumbered Building

FAIRLEE Road Name Index

ROAD NAME	PAGE(S)
ACKERMAN LN	12
ADAMS RD	12
ALAN LN	2
ANNA DODGE LN	14
AVERY RD	4
BALD TOP RD	8
BATCHELDER RD	13
BIRCH MEADOW RD	13
BLOOD BROOK RD	10
BRACKETT RD	13
BRAGG HILL RD	14
BRENNAN RD	12
BRIDGE ST	12
BROWN HILL LN	13
BRUSHWOOD RD	3,4
BURNING MOON RD	12
CLIFF MULL LN	6
CLUBHOUSE RD	12
COFFIN LN	9
DEERFIELD FARM RD	13
DONAHUE LN	12
DUMP RD	13
DUSTY WAY	14
ELY RD	15

ROAD NAME	PAGE(S)
FAIRVIEW ST	12
FERN HILL LN	14
GAYWALDEN RD	4
GRAMLING DR	1
GRANDVIEW RD	12
HEBBARD RD	14
HEMLOCK DR	13
HILLSIDE DR	14
INDIAN ACRES RD	13
INTERSTATE 91 N	2,6,12,13,14,21
INTERSTATE 91 N ENTRANCE EXIT	12
INTERSTATE 91 S	1,6,12,13,14,21
INTERSTATE 91 S ENTRANCE EXIT	12
JOES RD	8
KNOBLOCH RD	1
KNOX RD	12
LAKE MOREY RD	4,5,6,7,12
LAKEHOUSE DR	10
MALLARY RD	2,21
MASON DR	12
MAURICE ROBERTS MEMORIAL HWY	1,21
MILL POND RD	1,7
MOUNTAIN RD	6
MUNN RD	12

ROAD NAME	PAGE(S)
NEWMONT DR	2
OAK LN	15
ODONNELL DR	6
OLD FARM RD	13
PIERSON DR	13
PRATT RD	21
QUINIBECK PT	14
QUINIBECK RD	14
REDMOND RD	7
SAWYER MOUNTAIN DR	4
SCHOOL ST	12
SKYLINE DR	10,14
STUDIO RD	14
SUNRISE DR	15
TERRY HILL RD	12,13
THE LANE	12
TOWN COMMON RD	12
U TURN	2,6,12,13,14
US ROUTE 5 N	2,4,6,12,21
US ROUTE 5 S	12,13,15
VT ROUTE 244	10,26,14
WILCOX LN	12
WOODLAND TER	13



FAIRLEE

BRADFORD

WEST FAIRLEE

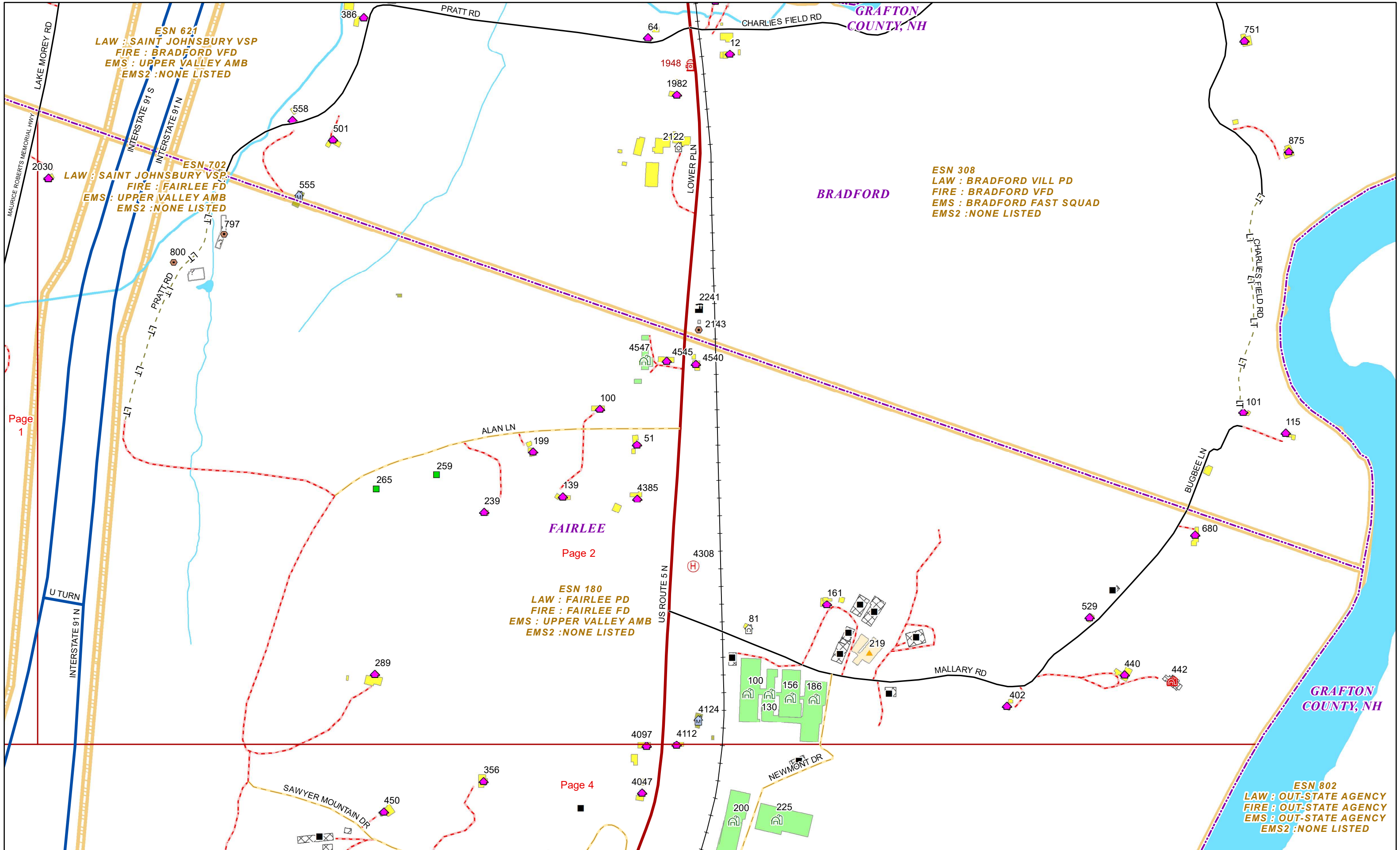
Page 1

Page 2

Page 3

Page 4





Page 1

Page 2

Page 4



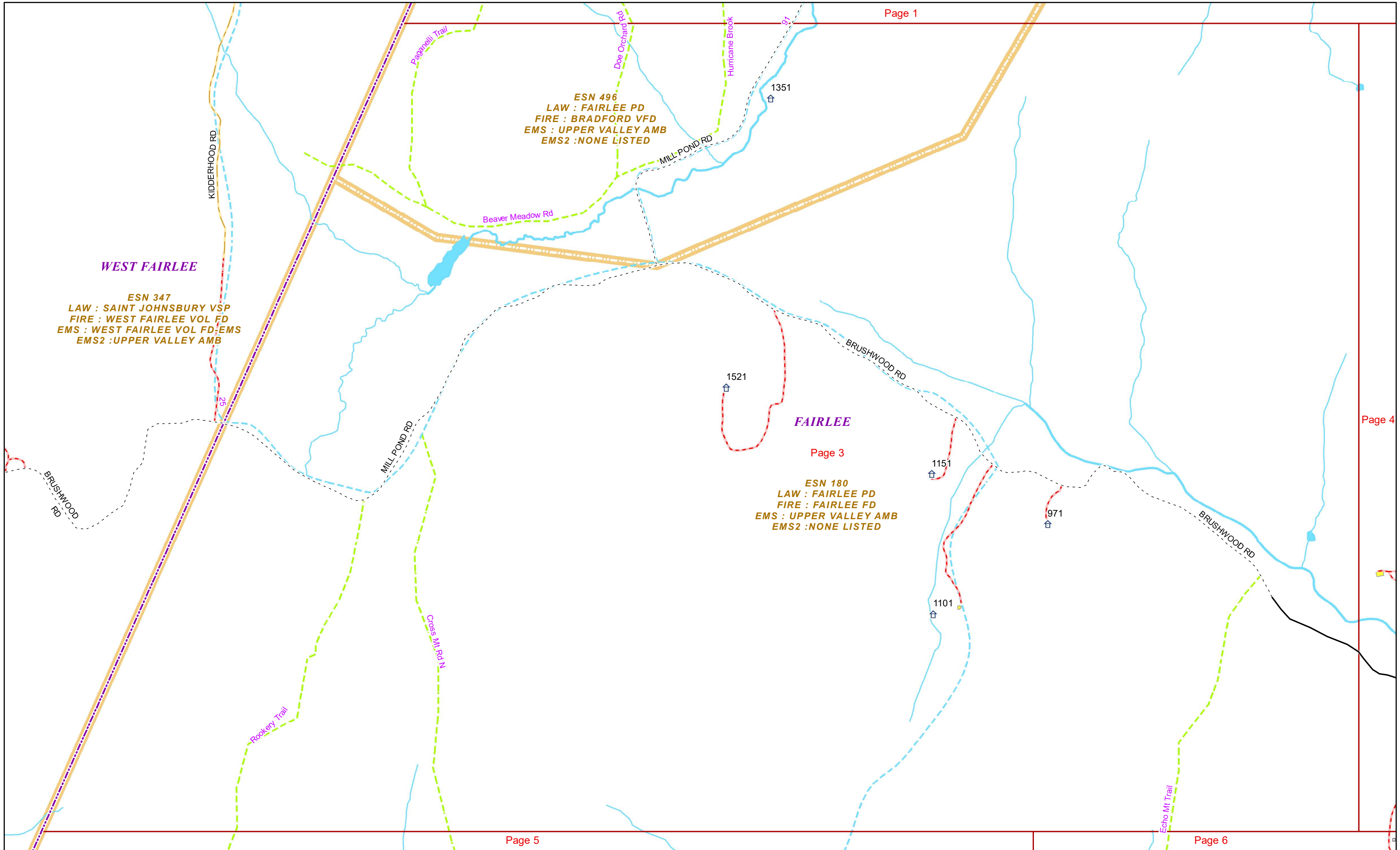
ESN 496
LAW : FAIRLEE PD
FIRE : BRADFORD VFD
EMS : UPPER VALLEY AMB
EMS2 : NONE LISTED

ESN 180
LAW : FAIRLEE PD
FIRE : FAIRLEE FD
EMS : UPPER VALLEY AMB
EMS2 : NONE LISTED

ESN 347
LAW : SAINT JOHNSBURY VSP
FIRE : WEST FAIRLEE VOL FD
EMS : WEST FAIRLEE VOL FD
EMS2 : UPPER VALLEY AMB

WEST FAIRLEE

FAIRLEE



ESN 180
 LAW : FAIRLEE PD
 FIRE : FAIRLEE FD
 EMS : UPPER VALLEY AMB
 EMS2 : NONE LISTED

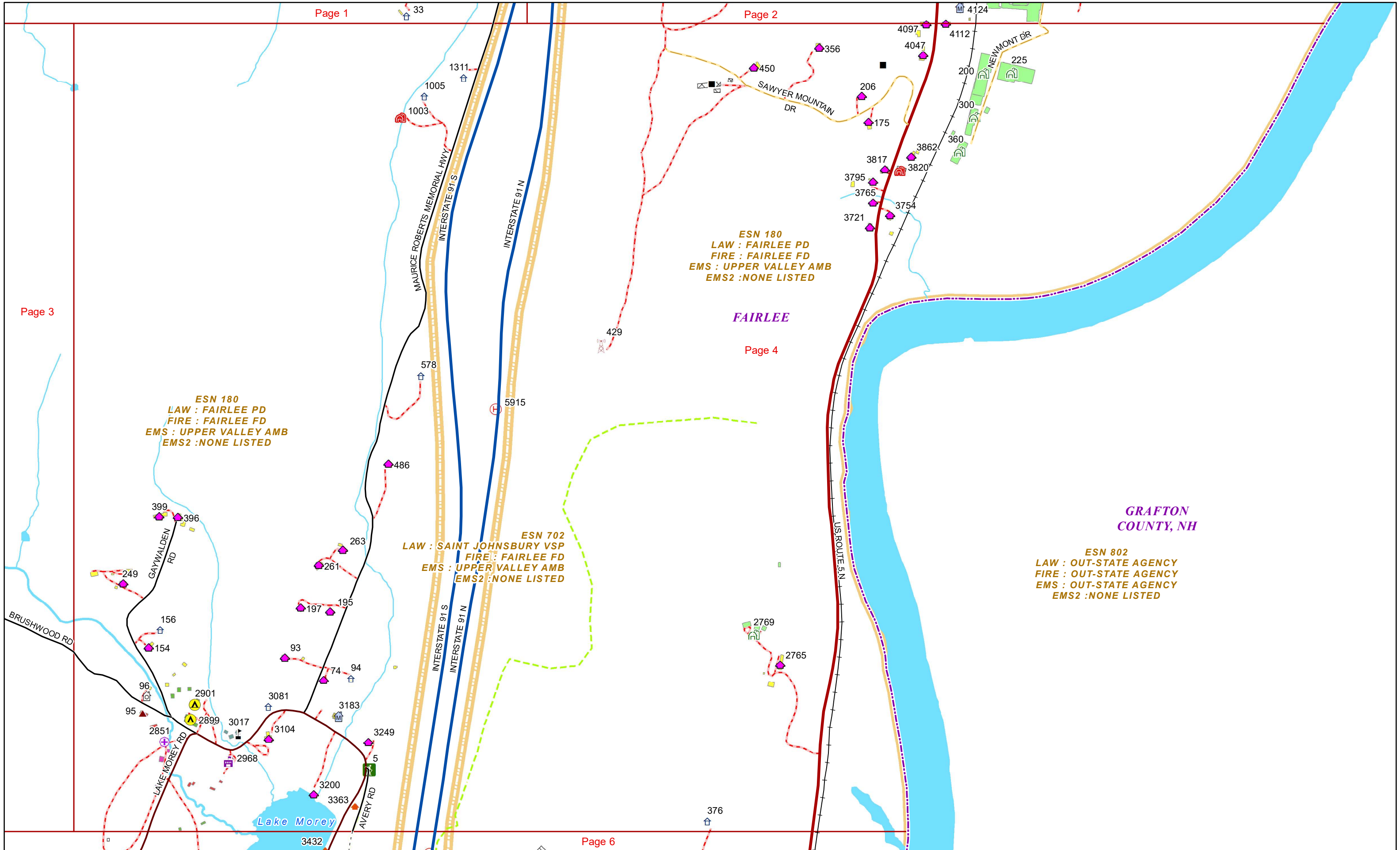
ESN 702
 LAW : SAINT JOHNSBURY VSP
 FIRE : FAIRLEE FD
 EMS : UPPER VALLEY AMB
 EMS2 : NONE LISTED

ESN 180
 LAW : FAIRLEE PD
 FIRE : FAIRLEE FD
 EMS : UPPER VALLEY AMB
 EMS2 : NONE LISTED

ESN 802
 LAW : OUT-STATE AGENCY
 FIRE : OUT-STATE AGENCY
 EMS : OUT-STATE AGENCY
 EMS2 : NONE LISTED

FAIRLEE

GRAFTON COUNTY, NH



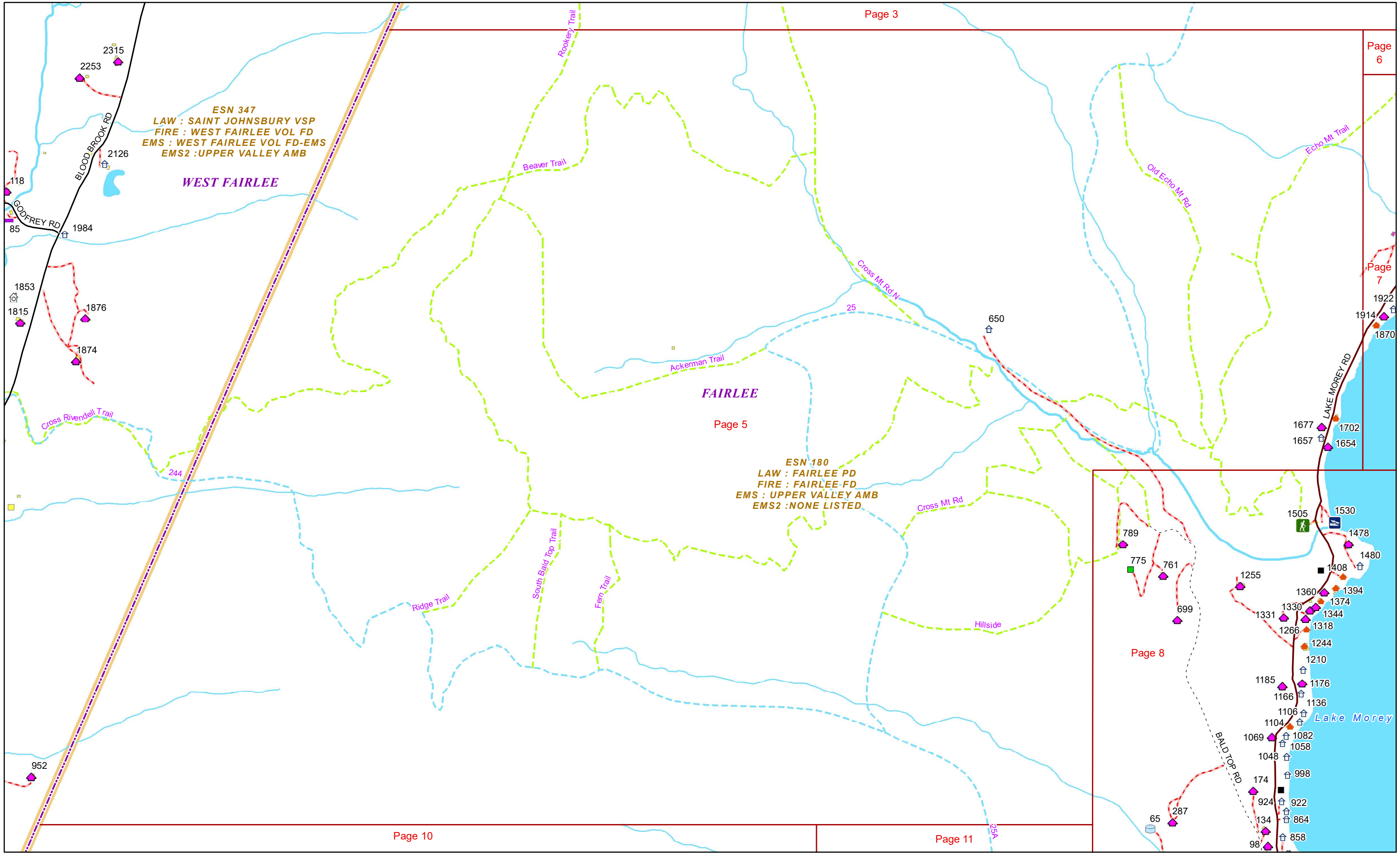
ESN 347
 LAW : SAINT JOHNSBURY VSP
 FIRE : WEST FAIRLEE VOL FD
 EMS : WEST FAIRLEE VOL FD-EMS
 EMS2 : UPPER VALLEY AMB

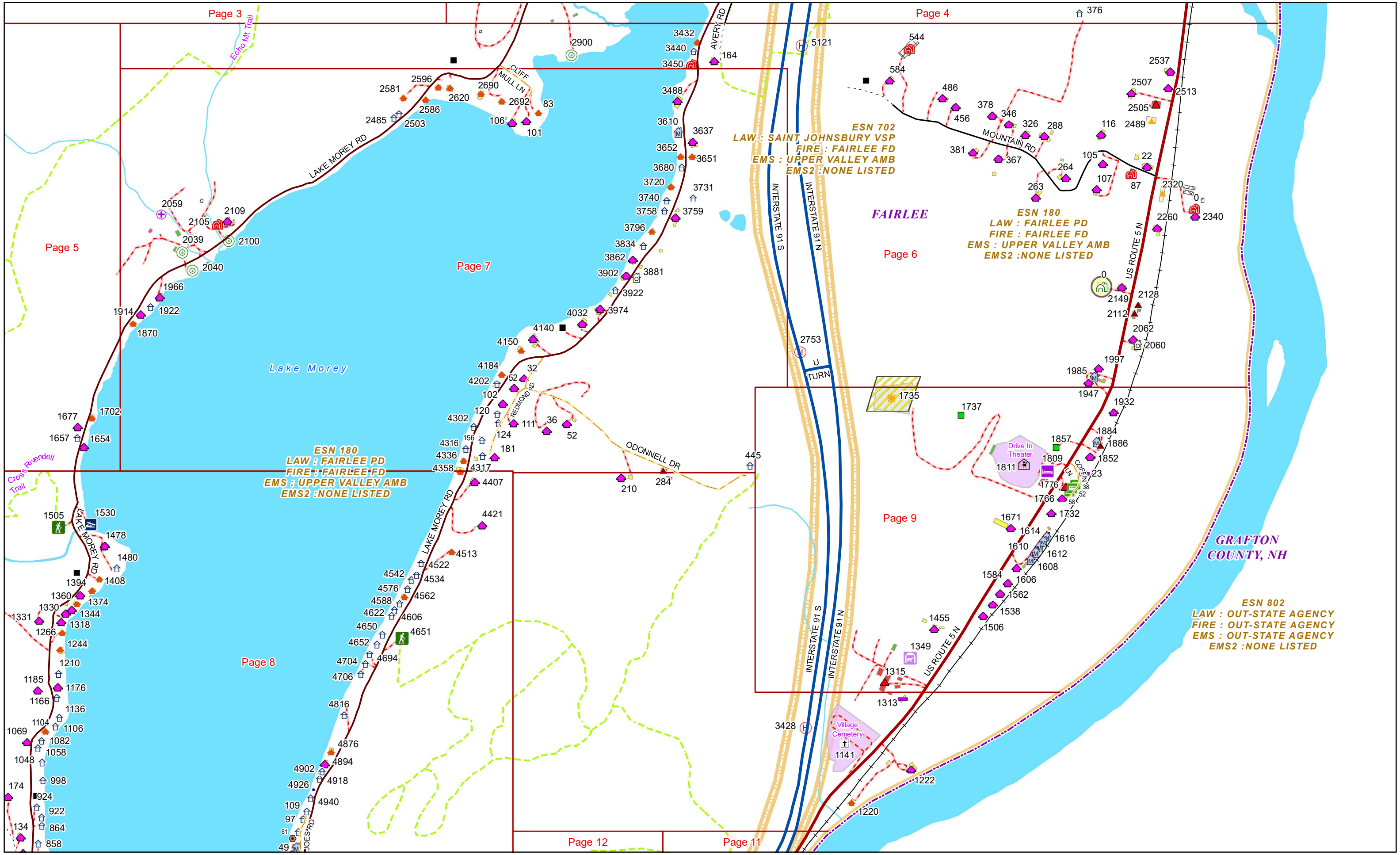
WEST FAIRLEE

ESN 180
 LAW : FAIRLEE PD
 FIRE : FAIRLEE-FD
 EMS : UPPER VALLEY AMB
 EMS2 : NONE LISTED

FAIRLEE

Lake Morey





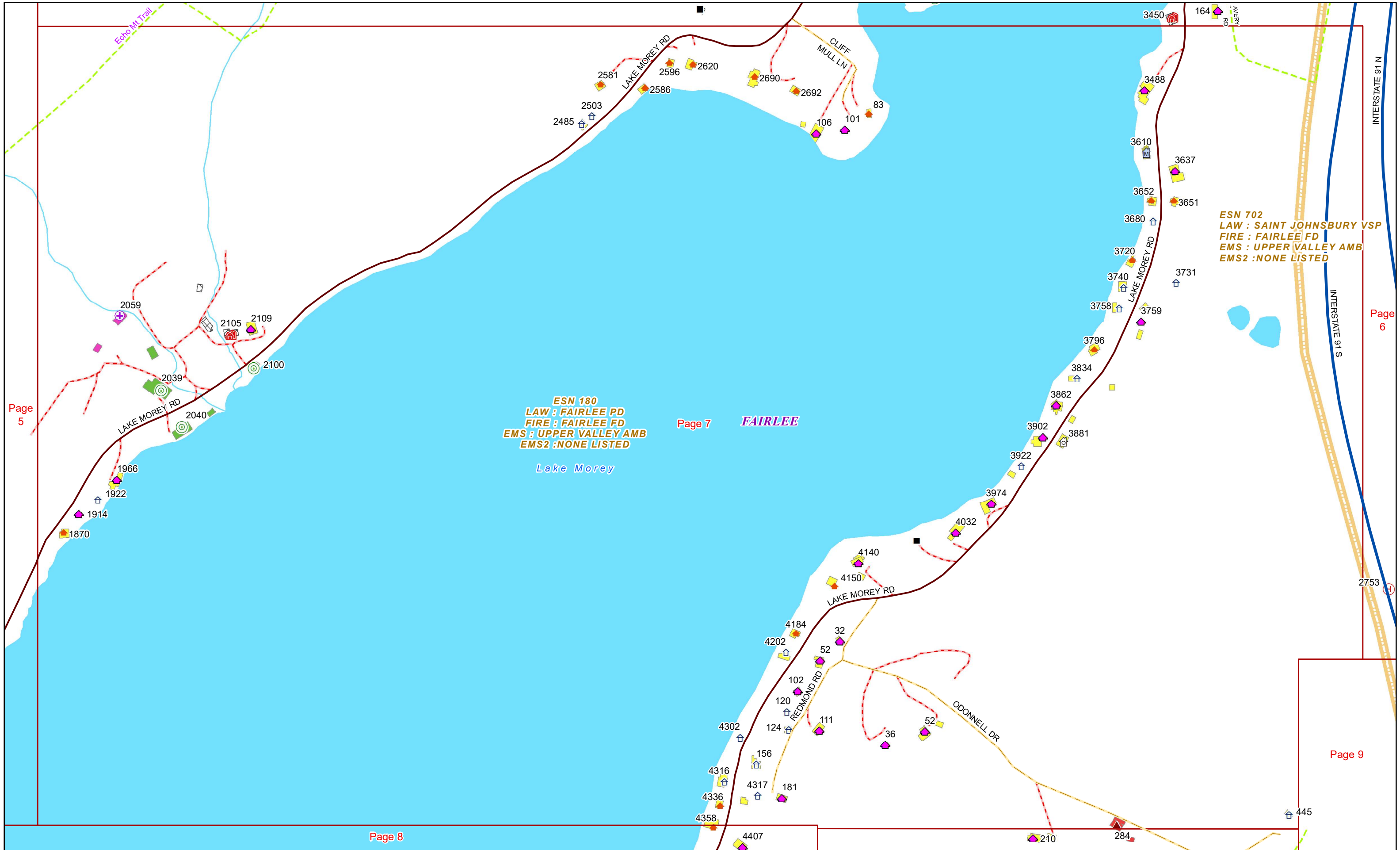
ESN 702
LAW : SAINT JOHNSBURY VSP
FIRE : FAIRLEE FD
EMS : UPPER VALLEY AMB
EMS2 : NONE LISTED

ESN 180
LAW : FAIRLEE PD
FIRE : FAIRLEE FD
EMS : UPPER VALLEY AMB
EMS2 : NONE LISTED

ESN 180
LAW : FAIRLEE PD
FIRE : FAIRLEE FD
EMS : UPPER VALLEY AMB
EMS2 : NONE LISTED

ESN 802
LAW : OUT-STATE AGENCY
FIRE : OUT-STATE AGENCY
EMS : OUT-STATE AGENCY
EMS2 : NONE LISTED





Page 5

Page 7

Page 8

Page 6

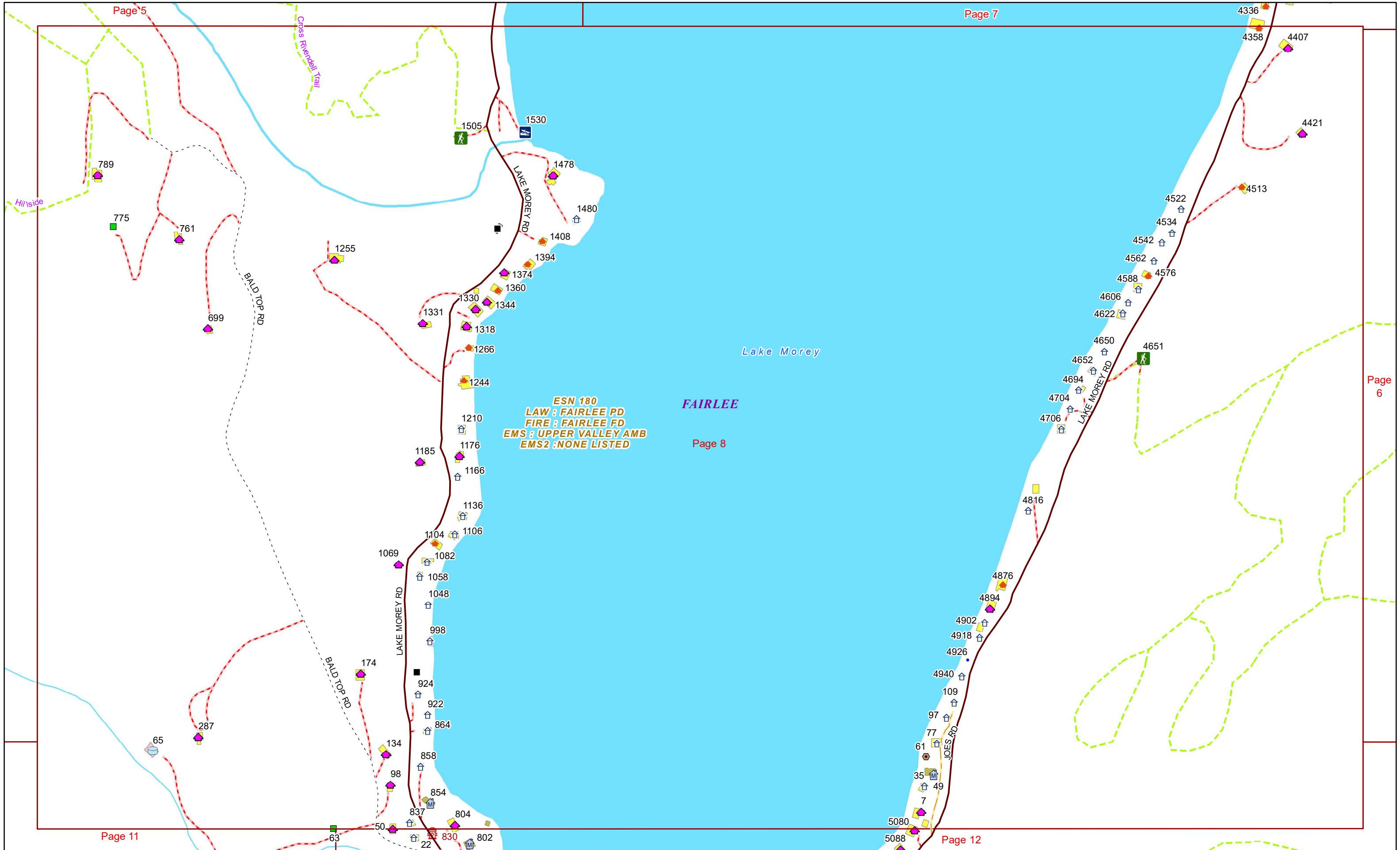
Page 9

Page 7

Date: 11/13/2023

1 in = 399 feet





ESN 180
LAW : FAIRLEE PD
FIRE : FAIRLEE FD
EMS : UPPER VALLEY AMB
EMS2 : NONE LISTED

FAIRLEE

Page 8



445
ODONNELL DR

ESN 180
LAW : FAIRLEE PD
FIRE : FAIRLEE FD
EMS : UPPER VALLEY AMB
EMS2 : NONE LISTED

ESN 702
LAW : SAINT JOHNSBURY VSP
FIRE : FAIRLEE FD
EMS : UPPER VALLEY AMB
EMS2 : NONE LISTED

INTERSTATE 91 S

INTERSTATE 91 N

INTERSTATE 91 S

INTERSTATE 91 N



1735

1737

FAIRLEE

ESN 180
LAW : FAIRLEE PD
FIRE : FAIRLEE FD
EMS : UPPER VALLEY AMB
EMS2 : NONE LISTED

Drive In Theater

1811

1671

US ROUTE 5 N

1455

1349

1315

1313

1809

1857

1884

1886

1852

1776

58

38

52

1766

1732

1614

1612

1610

1608

1606

1584

1562

1538

1506

1947

1932

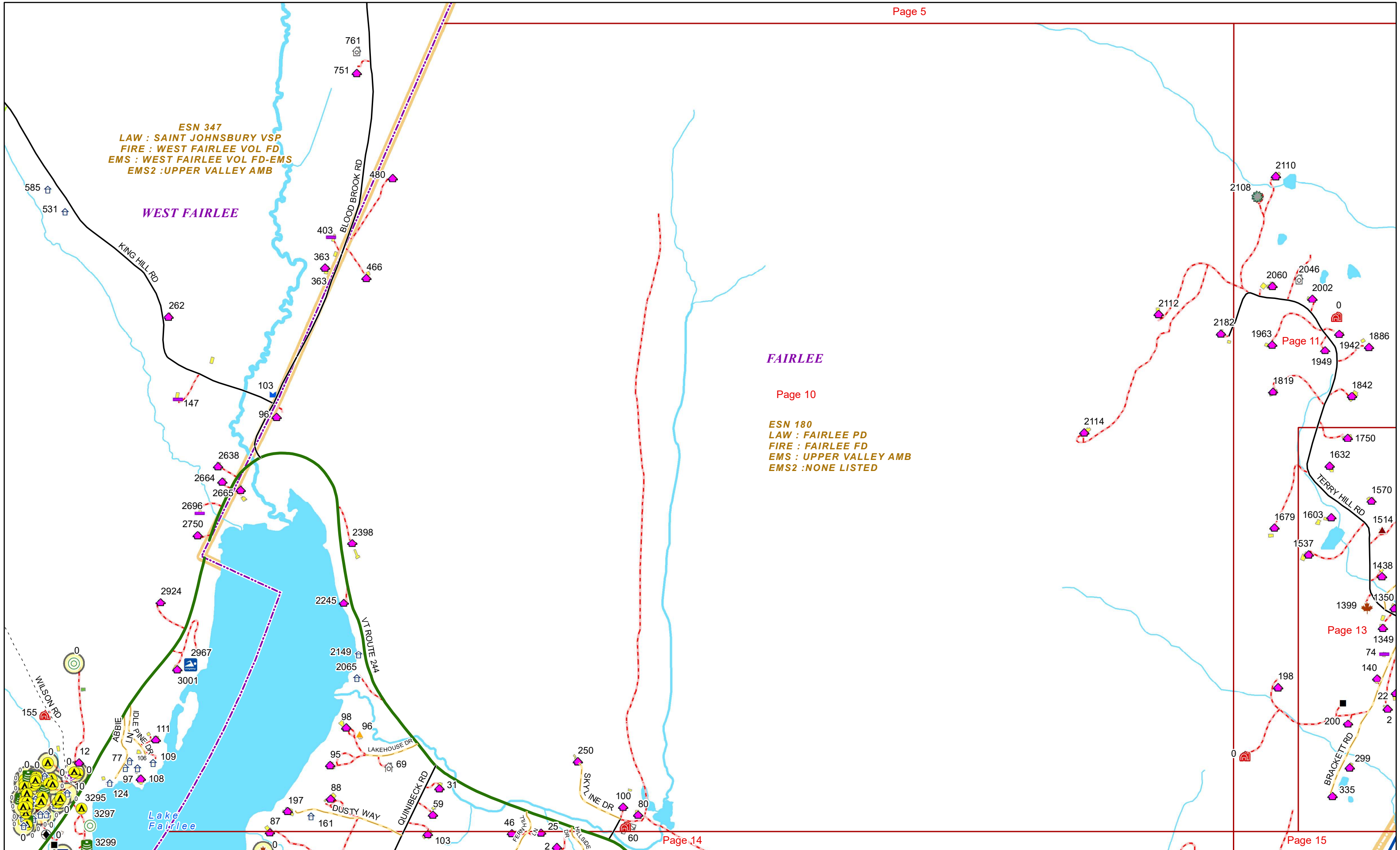
23

COFFIN LN

GRAFTON COUNTY, NH

ESN 802
LAW : OUT-STATE AGENCY
FIRE : OUT-STATE AGENCY
EMS : OUT-STATE AGENCY
EMS2 : NONE LISTED



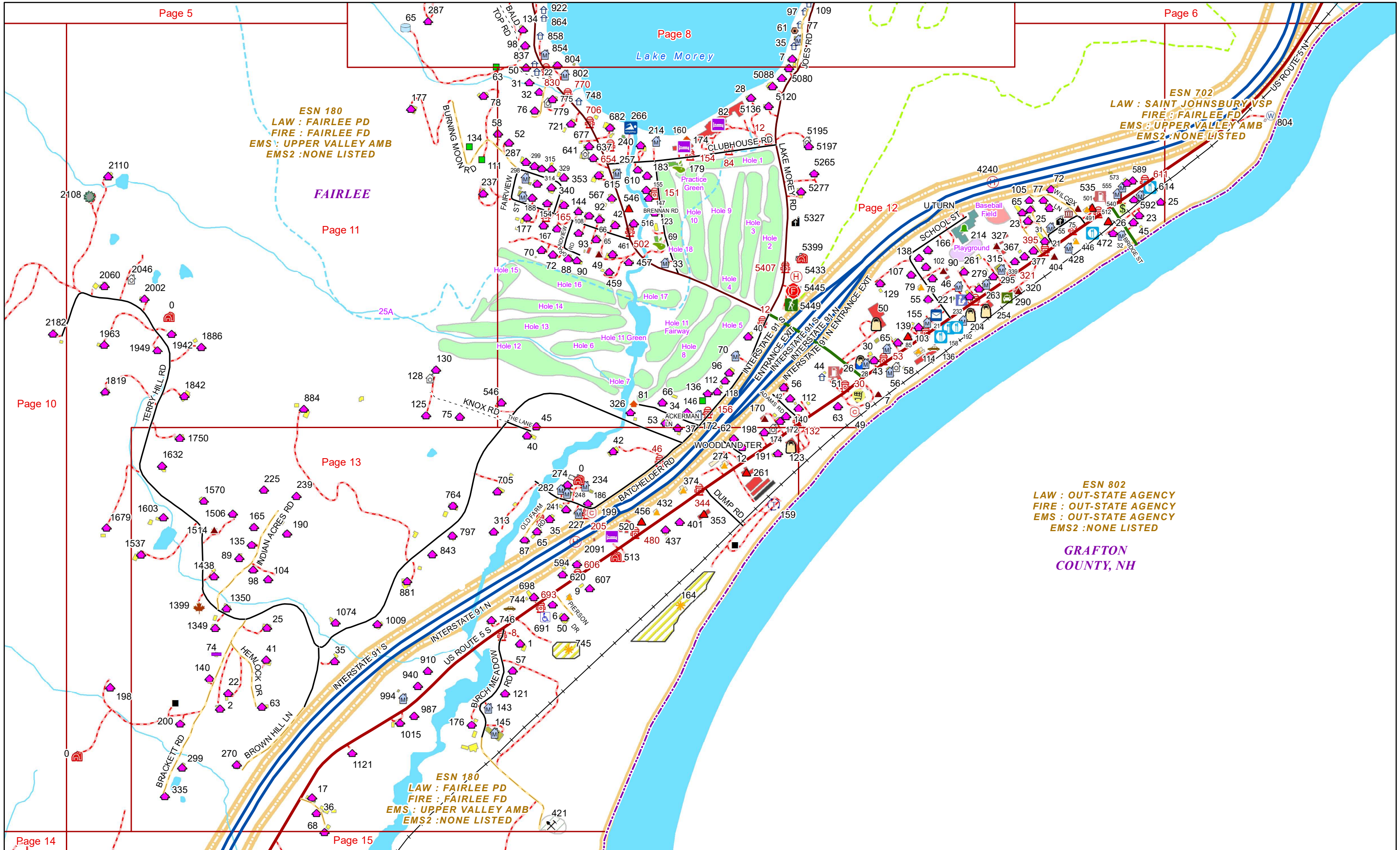


FAIRLEE

ESN 802
LAW : OUT-STATE AGENCY
FIRE : OUT-STATE AGENCY
EMS : OUT-STATE AGENCY
EMS2 : NONE LISTED

GRAFTON
COUNTY, NH

ESN 180
LAW : FAIRLEE PD
FIRE : FAIRLEE FD
EMS : UPPER VALLEY AMB
EMS2 : NONE LISTED

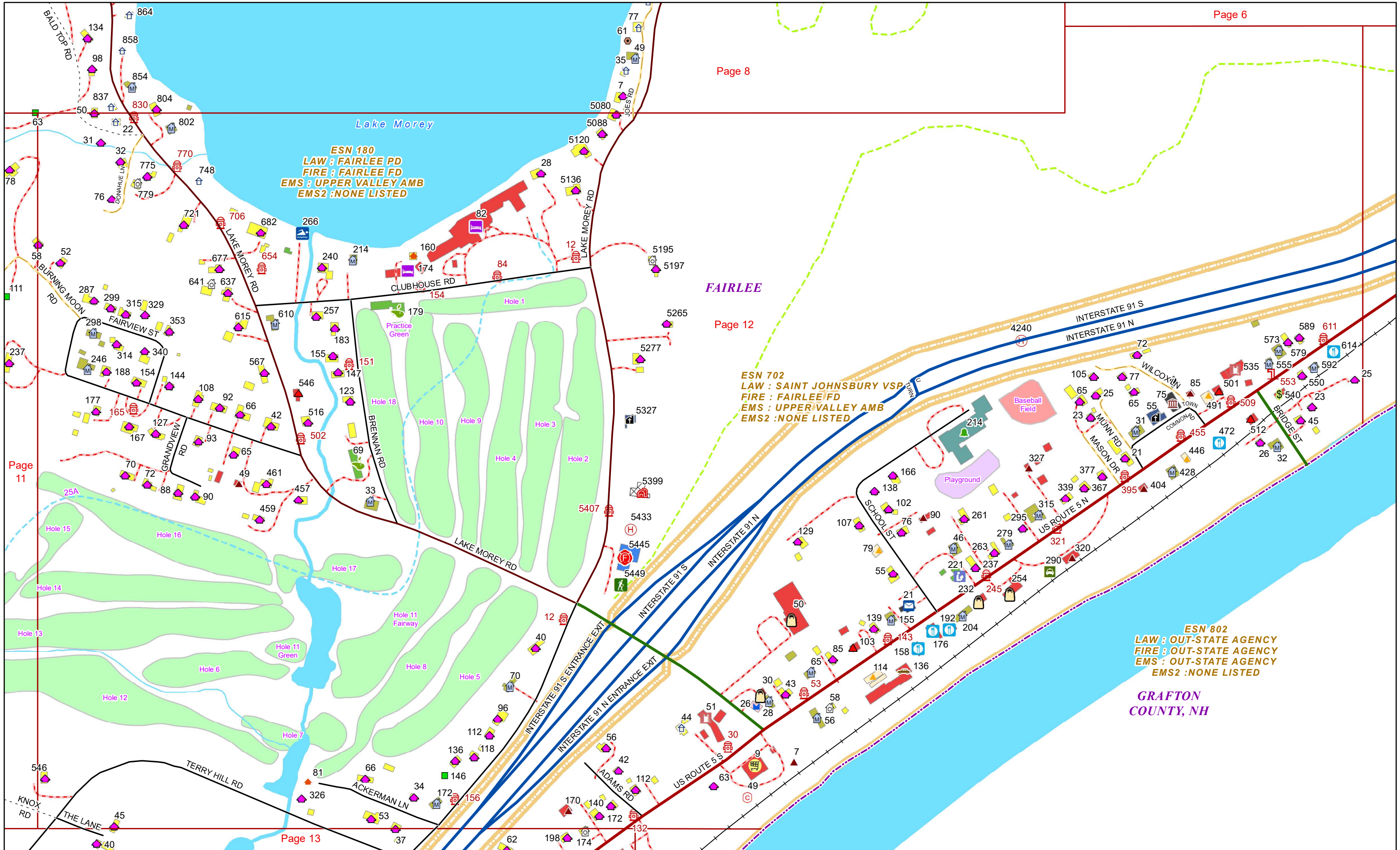


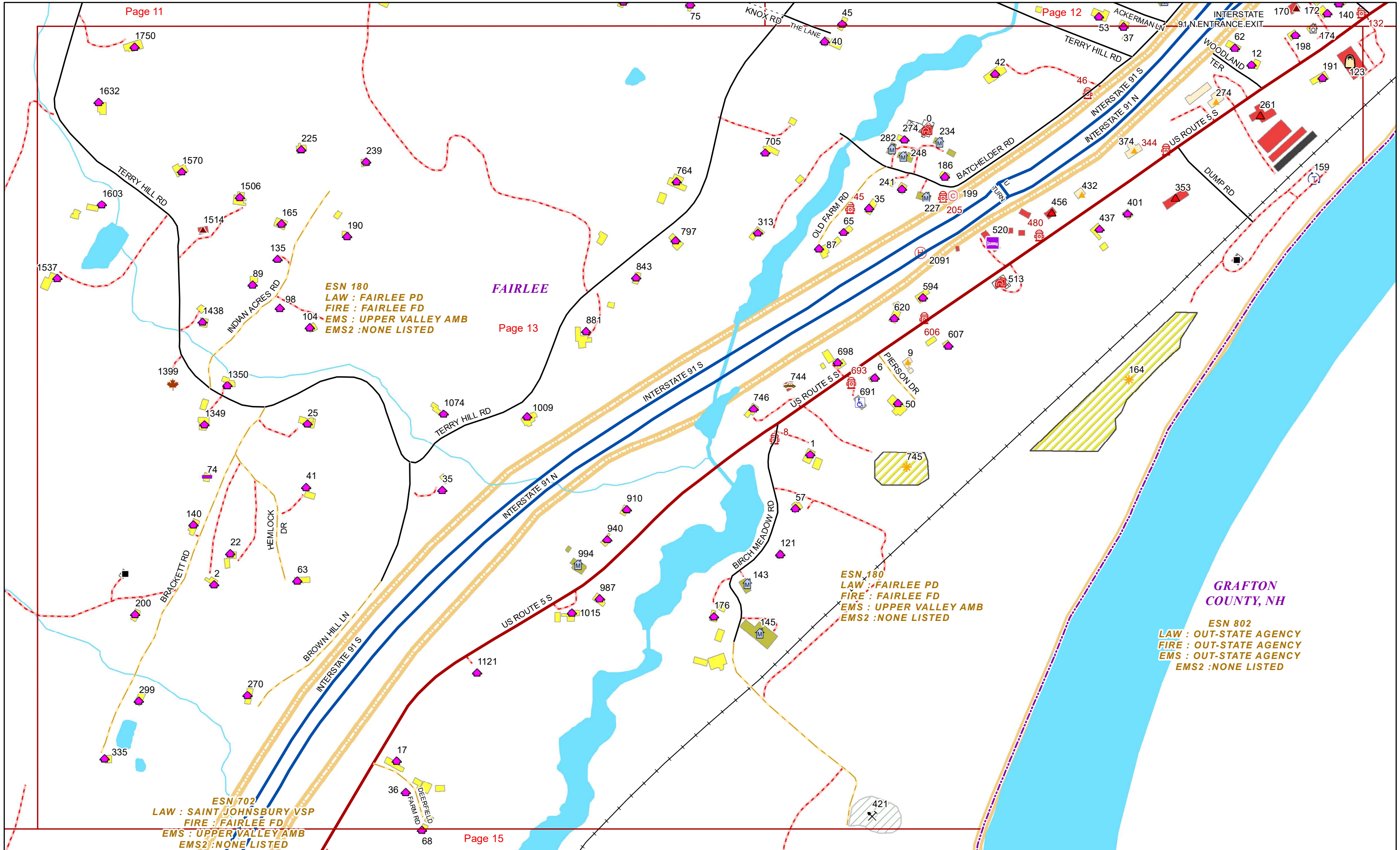
ESN 180
LAW : FAIRLEE PD
FIRE : FAIRLEE FD
EMS : UPPER VALLEY AMB
EMS2 : NONE LISTED

ESN 702
LAW : SAINT JOHNSBURY VSP
FIRE : FAIRLEE FD
EMS : UPPER VALLEY AMB
EMS2 : NONE LISTED

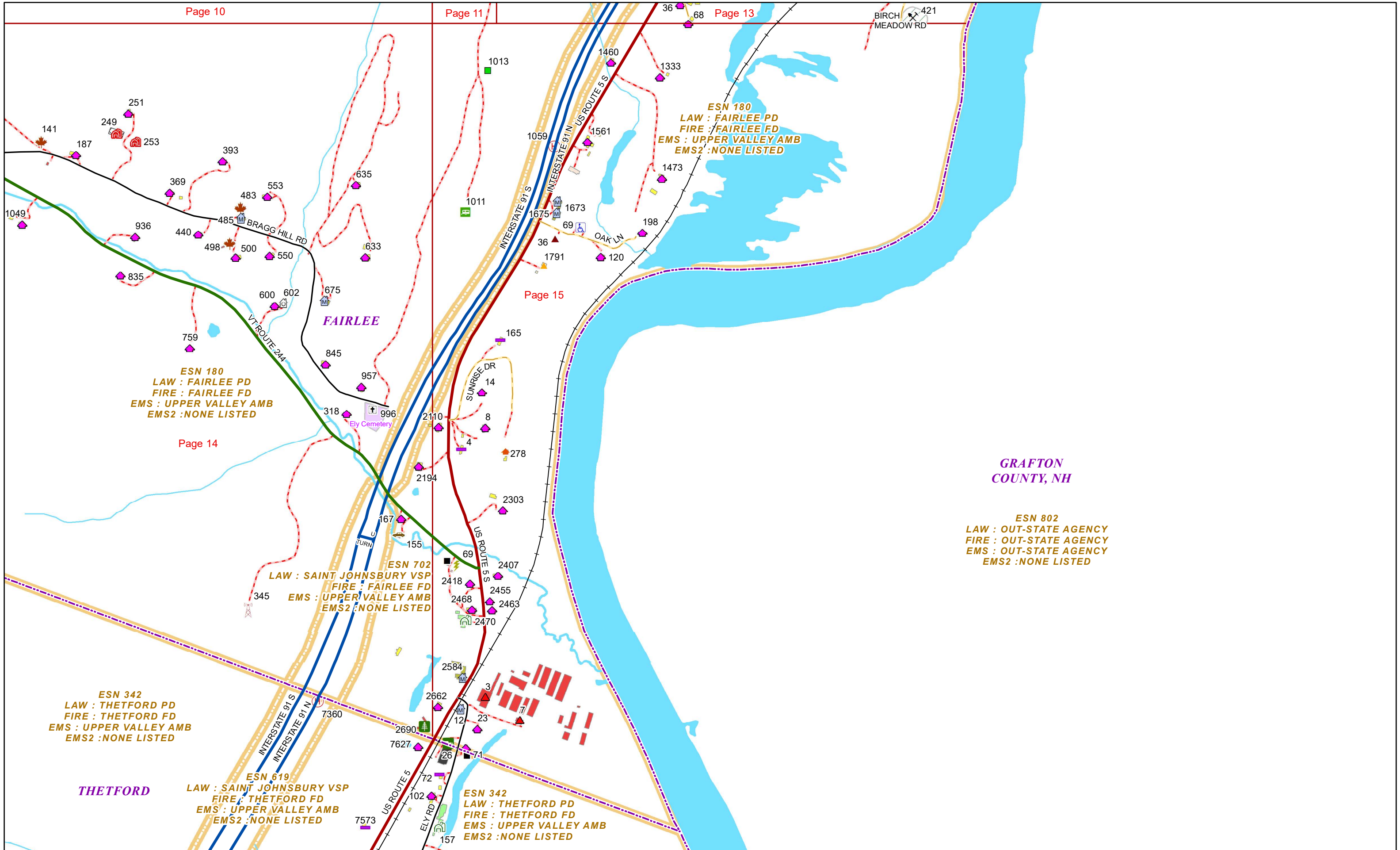
ESN 802
LAW : OUT-STATE AGENCY
FIRE : OUT-STATE AGENCY
EMS : OUT-STATE AGENCY
EMS2 : NONE LISTED

GRAFTON COUNTY, NH





BIRCH MEADOW RD 421



GRAFTON COUNTY, NH

THETFORD

