


# VERMONT E9-1-1 MapBook

## Grafton

### E9-1-1 MapBook with GIS Data

Use constraints: The 9-1-1 related data layers (Esites, Landmarks, Roads, Driveways, Footprints, Atlas Sheets, ESZ, etc.) were developed and designed for Enhanced 9-1-1 purposes only. The user should understand that the nature of the Enhanced 9-1-1 data layers means they are never complete. **Each municipal government is responsible for maintenance of the E9-1-1 database.** Other data (non-E9-1-1 related) used in the Vermont E9-1-1 MapBook is acquired from the Vermont Center for Geographic Information (VCGI) ([vcgi.vermont.gov](http://vcgi.vermont.gov)) and local Regional Planning Commissions.

**Disclaimer:**  
This Vermont E9-1-1 MapBook and GIS data is for general reference only. Data layers that appear on the map may or may not be accurate, current or otherwise reliable. The E9-1-1 Board and the State of Vermont make no representations of any kind, including but not limited to the warranties of merchantability or fitness for a particular use, not are any such warranties to be implied with respect to the GIS data and MapBook.

**For Questions/Updates:**  
Contact VT Enhanced 9-1-1 Board:  
Phone: 802-828-4911  
Email: [e911.info@vermont.gov](mailto:e911.info@vermont.gov)  
Website: [e911.vermont.gov](http://e911.vermont.gov)

**11/9/2023**























































































# Legend





























## ESITES




























### SITETYPE

-  \*\*COMMERCIAL
-  \*\*CULTURAL
-  \*\*EDUCATIONAL
-  \*\*GOVERNMENT
-  \*\*INDUSTRIAL
-  \*\*OTHER COMMERCIAL
-  \*\*PUBLIC GATHERING
-  \*\*UTILITY
-  ABANDONED
-  ACCESS POINT
-  ACCESSORY BARN
-  ACCESSORY BUILDING
-  AIR SUPPORT / MAINTENANCE FACILITY
-  AIR TRAFFIC CONTROL CENTER / COMMAND CENTER
-  AIRPORT TERMINAL
-  AMBULANCE SERVICE
-  AUDITORIUM / CONCERT HALL / THEATER / OPERA HOUSE
-  BANK
-  BOAT RAMP / DOCK
-  BORDER CROSSING
-  BORDER PATROL
-  BREWERY
-  BUS STATION / DISPATCH FACILITY
-  CAMP
-  CAMPGROUND
-  CEMETERY

-  CITY / TOWN HALL
-  COAST GUARD
-  COLLEGE / UNIVERSITY
-  COMMERCIAL CONSTRUCTION SERVICE
-  COMMERCIAL FARM
-  COMMERCIAL GARAGE
-  COMMERCIAL W/RESIDENCE
-  COMMUNICATION BOX
-  COMMUNICATION TOWER
-  COMMUNITY / RECREATION FACILITY
-  CONDOMINIUM
-  COURT HOUSE
-  CUSTOMS SERVICE
-  DAY CARE FACILITY
-  DEVELOPMENT SITE
-  EBS TOWER
-  EMERGENCY PHONE / CALLBOX
-  FAIR / EXHIBITION/ RODEO GROUNDS
-  FERRY TERMINAL / DISPATCH FACILITY
-  FIRE STATION
-  FISH FARM / HATCHERY
-  FITNESS FACILITY
-  FOOD DISTRIBUTION CENTER
-  GAS STATION
-  GATED W/BUILDING
-  GATED W/O BUILDING
-  GOLF COURSE
-  GRAVEL PIT / QUARRY / MINE




















-  GREENHOUSE / NURSERY
-  GROCERY STORE
-  HARBOR / MARINA
-  HAZARDOUS MATERIALS FACILITY
-  HAZARDOUS STORAGE FACILITY
-  HEALTH CLINIC
-  HELIPAD / HELIPORT / HELISPOT
-  HISTORIC SITE / POINT OF INTEREST
-  HOSPITAL / MEDICAL CENTER
-  HOUSE OF WORSHIP
-  HYDROELECTRIC FACILITY
-  ICE ARENA
-  INSTITUTIONAL RESIDENCE / DORM / BARRACKS
-  LANDFILL
-  LAW ENFORCEMENT
-  LIBRARY
-  LODGING B&B / HOTEL / MOTEL / INN
-  LOOKOUT TOWER
-  LUMBER MILL / SAW MILL
-  MANUFACTURING FACILITY
-  MOBILE HOME
-  MORGUE
-  MULTI-FAMILY DWELLING
-  MUSEUM
-  NATIONAL GUARD /
-  NUCLEAR FACILITY
-  NURSING HOME / LONG TERM CARE
-  OFFICE BUILDING

-  OIL / GAS FACILITY
-  OTHER
-  OTHER RESIDENTIAL
-  OUTPATIENT CLINIC
-  PARK AND RIDE / COMMUTER
-  PHARMACY
-  PICNIC AREA
-  POST OFFICE
-  PRISON / CORRECTIONAL FACILITY
-  PRIVATE AND EXPRESS SHIPPING FACILITY
-  PSAP
-  PUBLIC BEACH
-  PUBLIC TELEPHONE
-  PUBLIC WATER SUPPLY INTAKE
-  PUBLIC WATER SUPPLY WELL
-  PUMP STATION
-  RACE TRACK / DRAGSTRIP
-  RAILROAD STATION
-  RESIDENTIAL FARM
-  REST STOP / ROADSIDE PARK
-  RESTAURANT
-  RETAIL FACILITY
-  RV HOOKUP
-  SCHOOL K / 12
-  SEASONAL HOME
-  SHOOTING RANGE
-  SINGLE FAMILY DWELLING
-  SKI AREA / ALPINE





-  SOLAR FACILITY
-  SPORTS ARENA /
-  STATE CAPITOL
-  STATE GARAGE
-  STATE GOVERNMENT FACILITY
-  STATE PARK
-  STORAGE UNITS
-  SUBSTATION
-  SUGARHOUSE
-  TEMPORARY STRUCTURE
-  TOWN GARAGE
-  TOWN OFFICE
-  TRAILHEAD
-  TRANSFER STATION
-  UNKNOWN
-  US FOREST FACILITY
-  US GOVERNMENT FACILITY
-  UTILITY POLE W/PHONE
-  VETERINARY HOSPITAL / CLINIC
-  VISITOR / INFORMATION CENTER
-  WAREHOUSE
-  WASTE / BIOMASS FACILITY
-  WASTEWATER TREATMENT PLANT
-  WATER TANK
-  WATER TOWER
-  WIND FACILITY / WIND TOWER
-  YOUTH CAMP

# Legend

## Roads

-  Interstate Highway
-  US Highway
-  State Highway
-  Town Highway Class 1
-  Town Highway Class 2
-  Town Highway Class 3
-  Town Highway Class 4
-  Private
-  Driveway
-  Discontinued Road
-  Legal Trail
-  Ferry
-  Military - no public access
-  National Forest Highway
-  State Forest Highway
-  Proposed
-  Rivers
-  Driveways
-  Railroad

## Hydrants

-  Drafting Site
-  Dry Hydrant
-  Municipal Hydrant
-  Pressurized Hydrant

## Townline





## Emergency Service Zones



## FootPrints

-  Airport
-  Solar Field
-  Alpine Trail Easiest
-  Alpine Trail Intermediate
-  Alpine Trail Advanced
-  Alpine Trail Expert
-  Alpine Glade Marked
-  Alpine Glade Not Marked
-  Building
-  Farm
-  Golf Course
-  Quarry
-  Park
-  Shopping Center
-  Stadium/Arena
-  Other

## Addressing Error

-  Orange - Duplicated Addressed Building
-  Yellow - Unnumbered Building

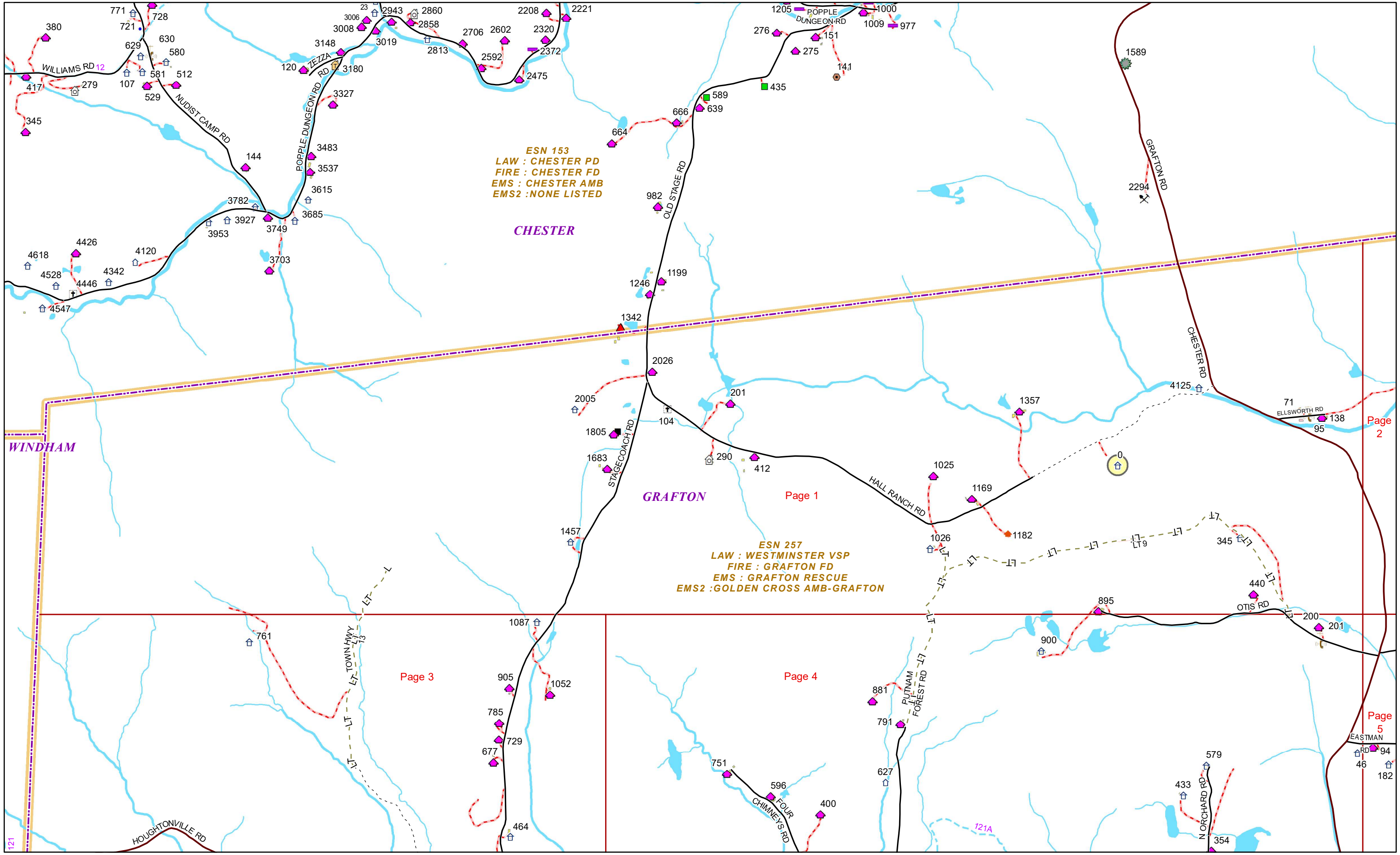
# GRAFTON Road Name Index

ROAD NAME	PAGE(S)
ADA LN	9
ANDERSON RD	2,5
APPLE BLOSSOM LN	4
ATHENS RD	14
AVERY PARK DR	7
BELL RD	5,9
BIG STORY LN	2
BULL HL	9
BURGESS CEMETERY RD	5
CABELL RD	3
CAMBRIDGEPORT RD	5,9,12
CHESTER RD	1,2,4,5,7,22
EASTMAN RD	2,5
ELLSWORTH RD	1
FAIRBANKS RD	4
FARM COUNTRY LN	9
FIRE POND RD	8
FISHER HILL RD	5,9
FOUR CHIMNEYS RD	4
GABIS WAY	11
GIB LOCKERBY RD	7
GRAFTON STATE FOREST RD	11
HAKEY RD	2

ROAD NAME	PAGE(S)
HALL RANCH RD	1
HIDDEN FARM RD	7
HILL TOP LN	5
HINKLEY BROOK RD	7,8,11
HOUGHTONVILLE RD	3,8,7,8
HOWEVILLE RD	10,11
ILLINGSWORTH RD	2
JACK TAYLOR BRG	8
JOHNS RD	2
KENYON LN	9
KIDDER HILL RD	8
LEDGE RD	12
LEGAL TRAIL 5	1
LOUIS MARSHALL RD	2
LT 9	4
MAIN ST	8
MIDDLETOWN CEMETERY RD	7
MIDDLETOWN RD	4,7
MISTY DR	12
N ORCHARD RD	4
OTIS RD	4,5
PARKER HILL RD	12
PLEASANT ST	8

ROAD NAME	PAGE(S)
POLLARD RD	11
PUTNAM FOREST RD	1,4
RECORD LN	9
RECORD RD	9
RICHARDS RD	2,23
ROUTE 121 E	8,9,12,14
SCHOOL ST	8
STAGECOACH RD	1,3
STILES BROOK RD	10
THE DUG RD	12
THERON FISHER DR	9
TOWN HWY 13	1,3
TOWN HWY 24	5
TOWN HWY 36	7
TOWN HWY 43	12
TOWN HWY 52	8
TOWNSHEND RD	8,11,13
TURNER HILL RD	11
WOODCHUCK HILL RD	7
WRIGHT ORCHARD RD	4,7
WYMAN HILL RD	13
ZELLER CAMP RD	11





**ESN 153**  
LAW : CHESTER PD  
FIRE : CHESTER FD  
EMS : CHESTER AMB  
EMS2 : NONE LISTED

**ESN 257**  
LAW : WESTMINSTER VSP  
FIRE : GRAFTON FD  
EMS : GRAFTON RESCUE  
EMS2 : GOLDEN CROSS AMB-GRAFTON

CHESTER

GRAFTON

WINDHAM

Page 1

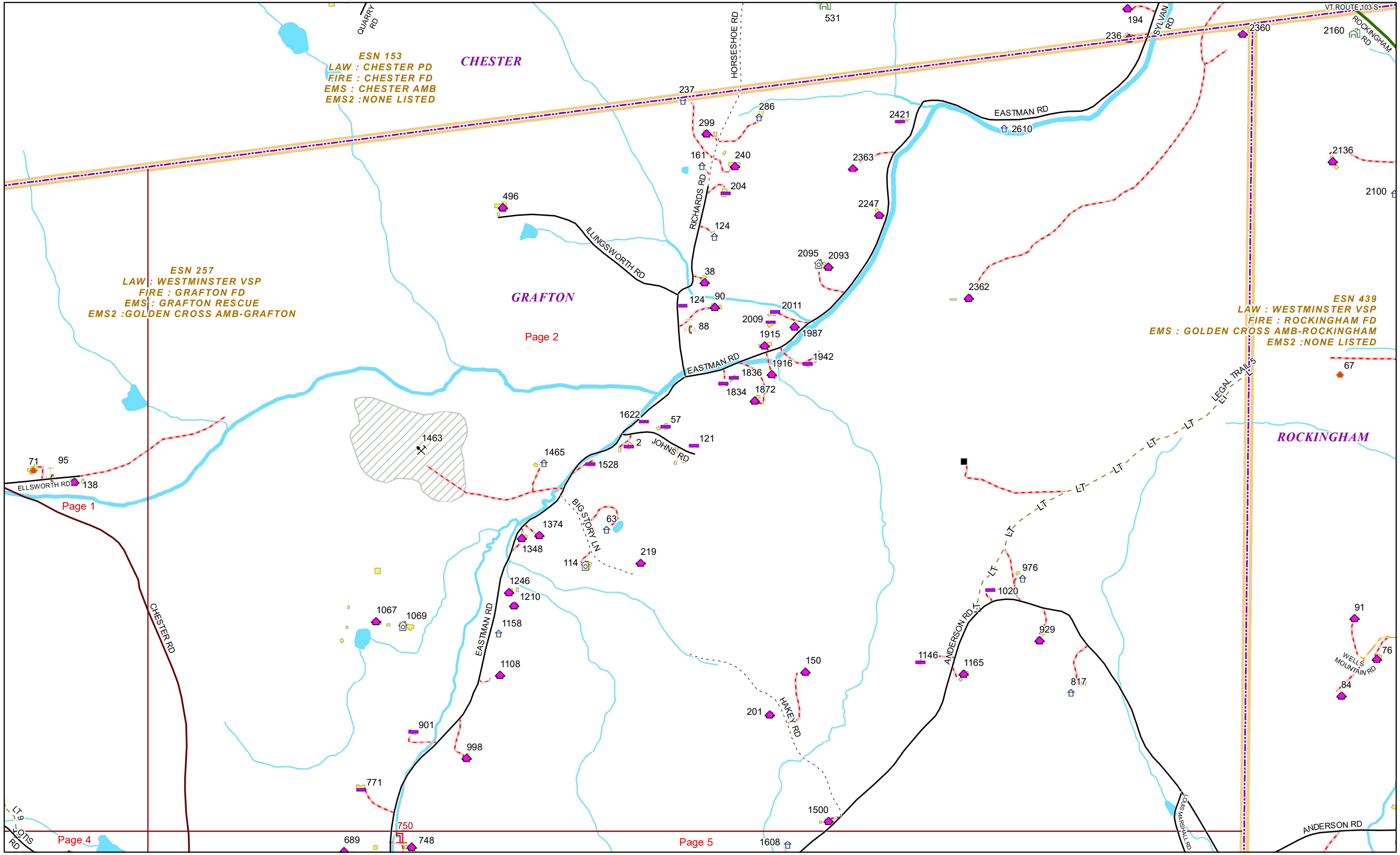
Page 3

Page 4

Page 2

Page 5





ESN 153  
LAW : CHESTER PD  
FIRE : CHESTER FD  
EMS : CHESTER AMB  
EMS2 : NONE LISTED

ESN 257  
LAW : WESTMINSTER VSP  
FIRE : GRAFTON FD  
EMS : GRAFTON RESCUE  
EMS2 : GOLDEN CROSS AMB-GRAFTON

ESN 439  
LAW : WESTMINSTER VSP  
FIRE : ROCKINGHAM FD  
EMS : GOLDEN CROSS AMB-ROCKINGHAM  
EMS2 : NONE LISTED

CHESTER

GRAFTON

ROCKINGHAM

Page 2

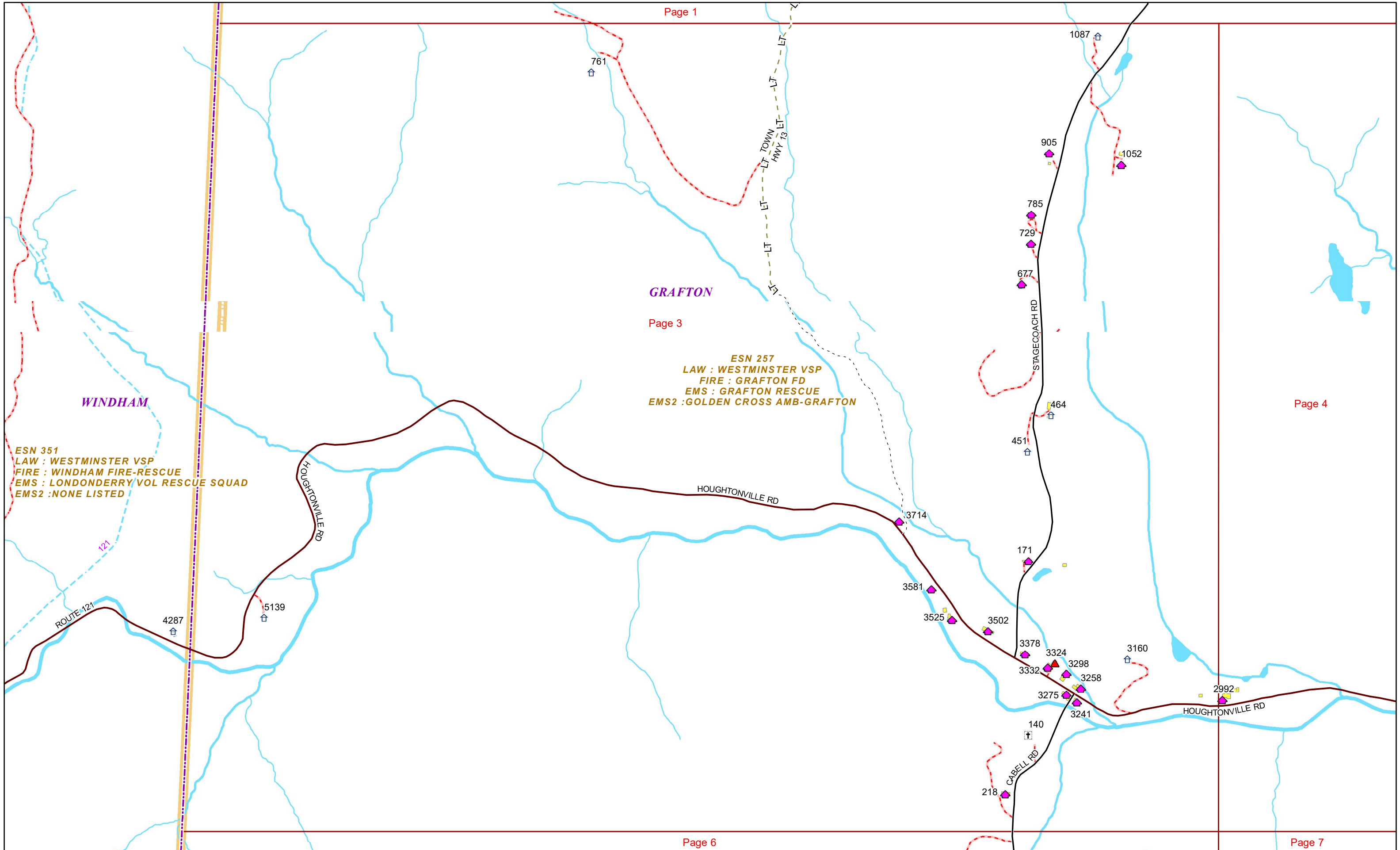
Page 1

Page 4

Page 5







Page 1

GRAFTON

Page 3

ESN 257  
LAW : WESTMINSTER VSP  
FIRE : GRAFTON FD  
EMS : GRAFTON RESCUE  
EMS2 : GOLDEN CROSS AMB-GRAFTON

WINDHAM

ESN 351  
LAW : WESTMINSTER VSP  
FIRE : WINDHAM FIRE-RESCUE  
EMS : LONDONDERRY VOL RESCUE SQUAD  
EMS2 : NONE LISTED

Page 4

Page 6

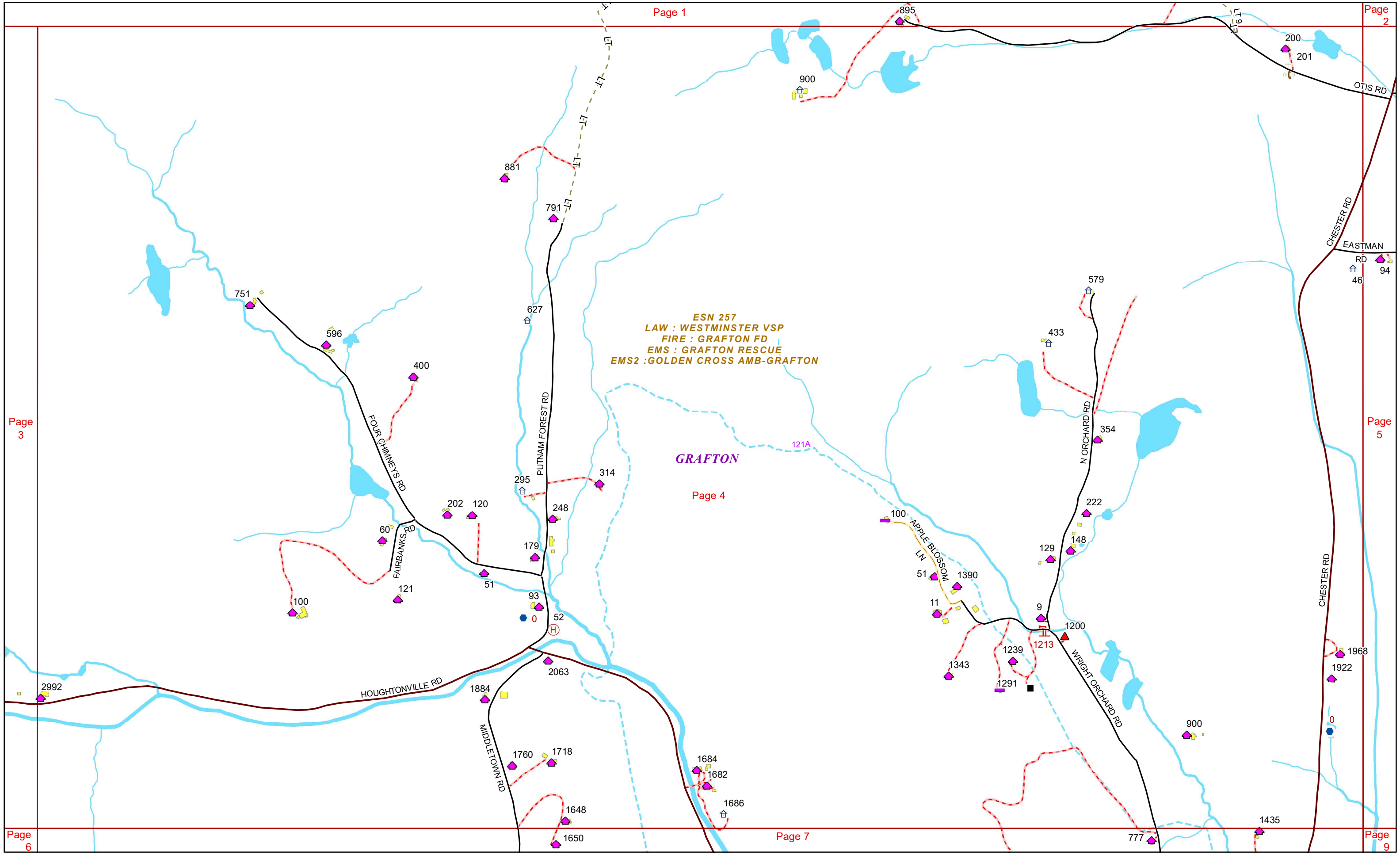
Page 7

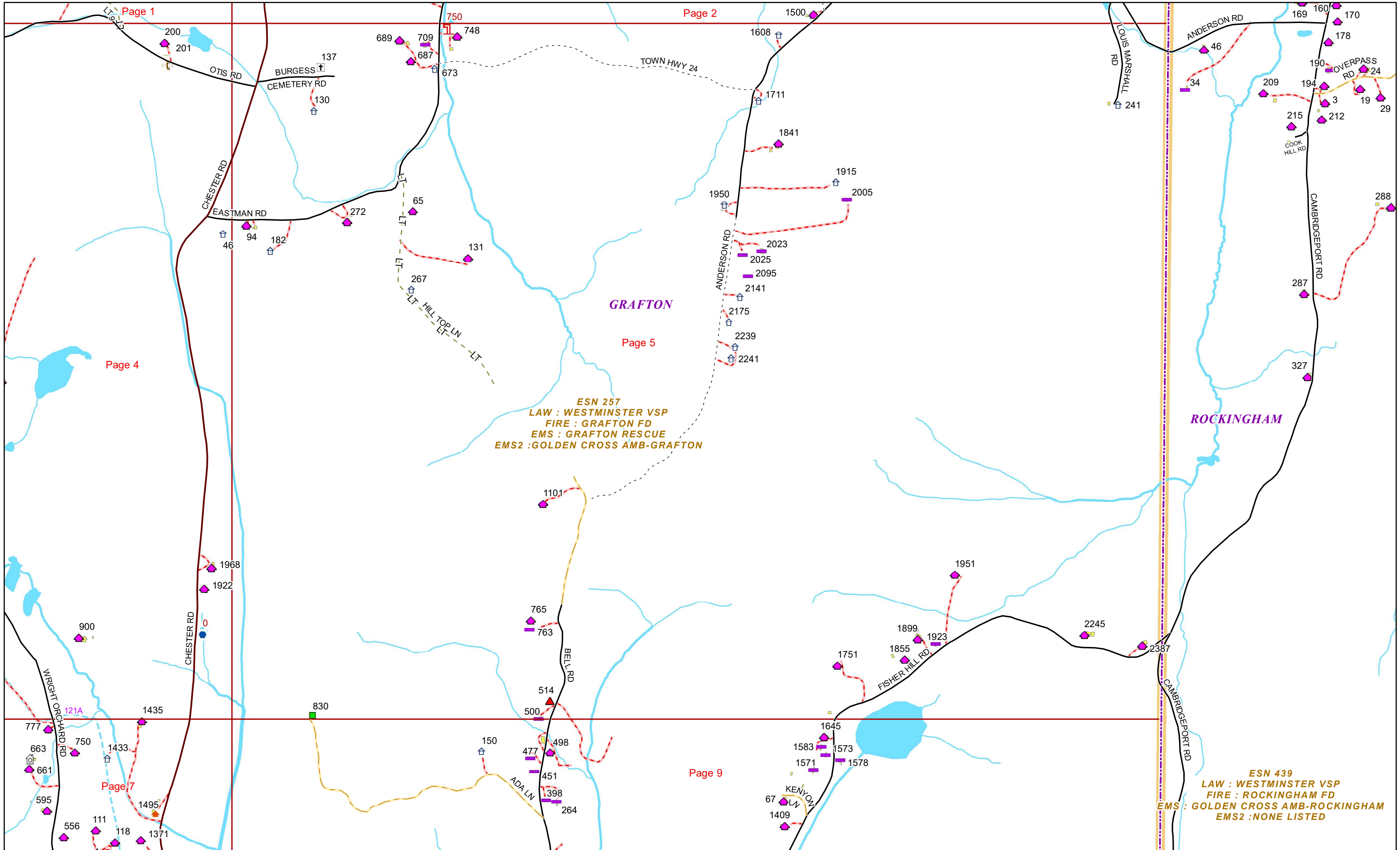




ESN 257  
 LAW : WESTMINSTER VSP  
 FIRE : GRAFTON FD  
 EMS : GRAFTON RESCUE  
 EMS2 : GOLDEN CROSS AMB-GRAFTON

GRAFTON





ESN 257  
 LAW : WESTMINSTER VSP  
 FIRE : GRAFTON FD  
 EMS : GRAFTON RESCUE  
 EMS2 : GOLDEN CROSS AMB-GRAFTON

ESN 439  
 LAW : WESTMINSTER VSP  
 FIRE : ROCKINGHAM FD  
 EMS : GOLDEN CROSS AMB-ROCKINGHAM  
 EMS2 : NONE LISTED



ESN 351  
LAW : WESTMINSTER VSP  
FIRE : WINDHAM FIRE-RESCUE  
EMS : LONDONDERRY VOL RESCUE SQUAD  
EMS2 : NONE LISTED

WINDHAM

GRAFTON

ESN 257  
LAW : WESTMINSTER VSP  
FIRE : GRAFTON FD  
EMS : GRAFTON RESCUE  
EMS2 : GOLDEN CROSS AMB-GRAFTON

121

1074

1078

1181

1187

CABELL RD

1481

1511

1713

1700

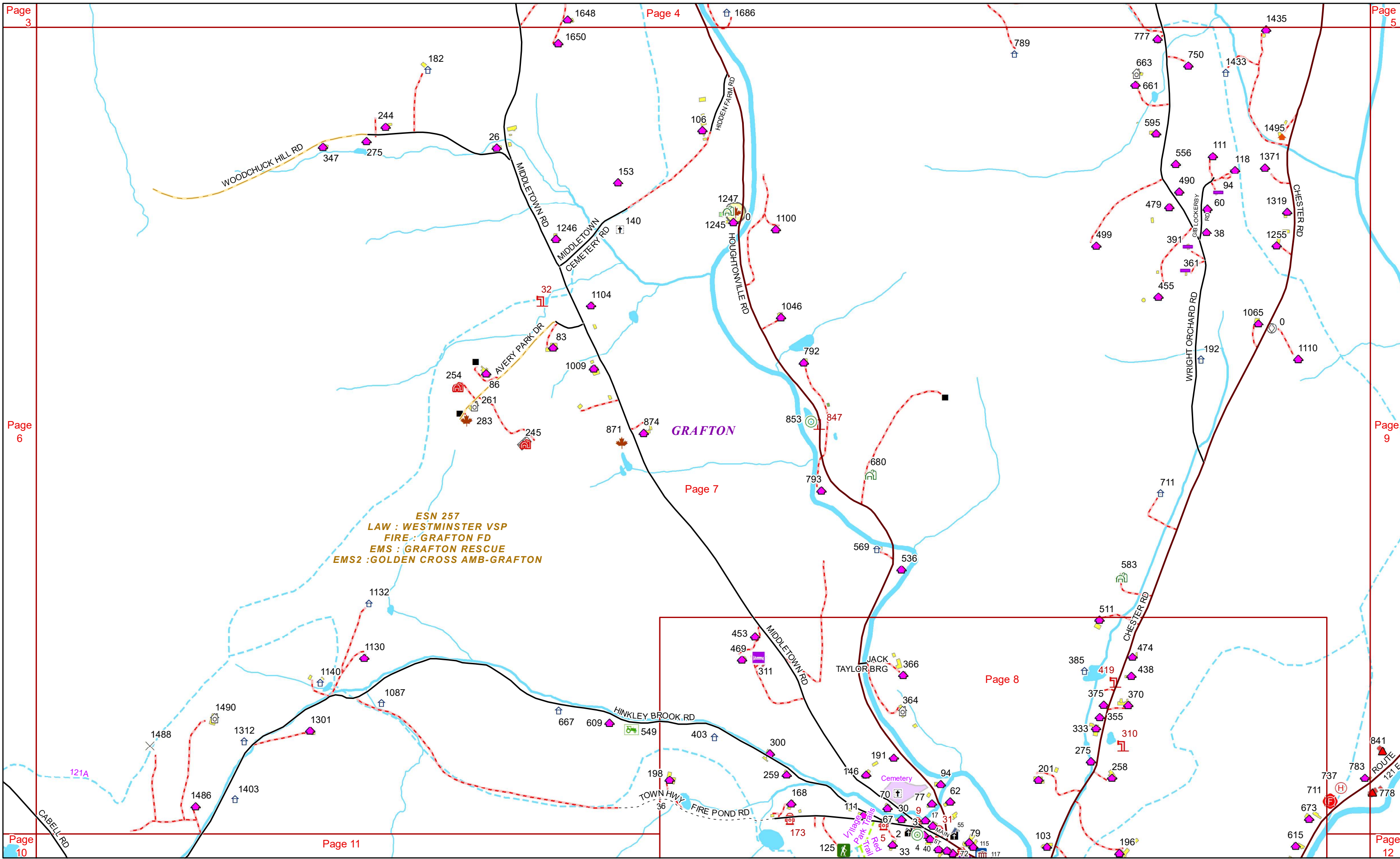
1700

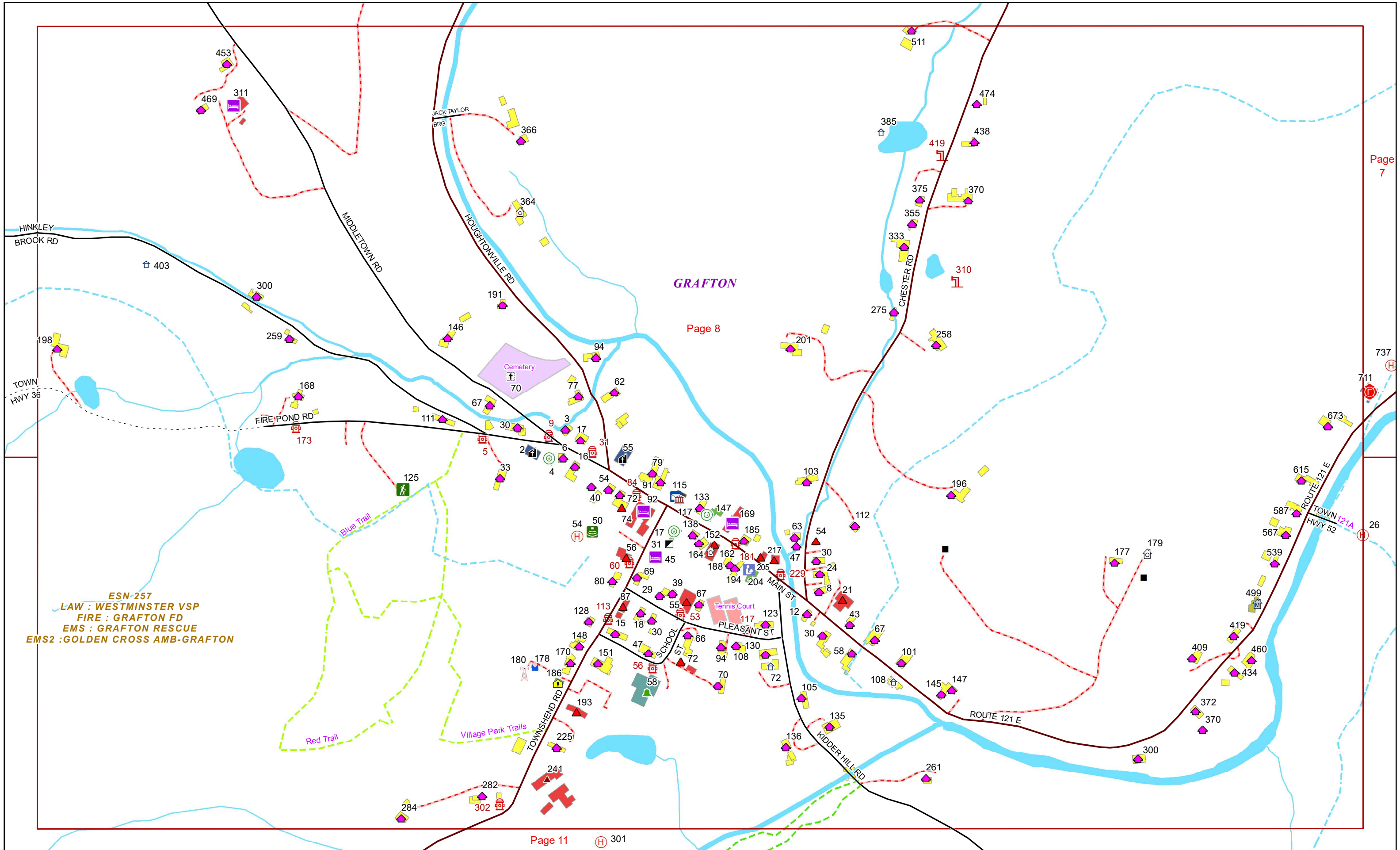
1488

121A









GRAFTON

Page 8

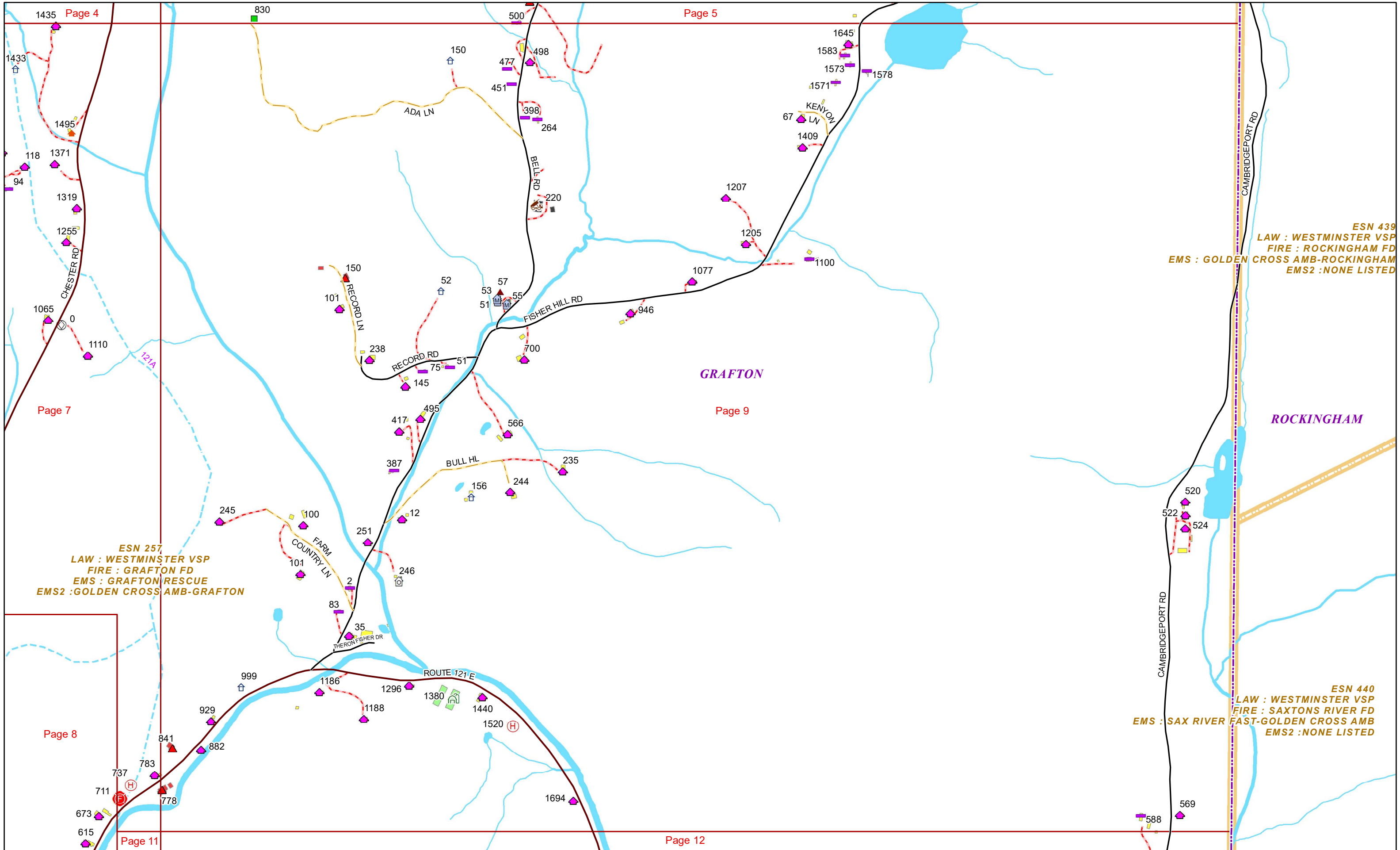
Page 11

301

ESN 257  
 LAW : WESTMINSTER VSP  
 FIRE : GRAFTON FD  
 EMS : GRAFTON RESCUE  
 EMS2 : GOLDEN CROSS AMB-GRAFTON







Page 4

Page 5

Page 7

GRAFTON

Page 9

ROCKINGHAM

Page 8

ESN 257  
 LAW : WESTMINSTER VSP  
 FIRE : GRAFTON FD  
 EMS : GRAFTON RESCUE  
 EMS2 : GOLDEN CROSS AMB-GRAFTON

ESN 439  
 LAW : WESTMINSTER VSP  
 FIRE : ROCKINGHAM FD  
 EMS : GOLDEN CROSS AMB-ROCKINGHAM  
 EMS2 : NONE LISTED

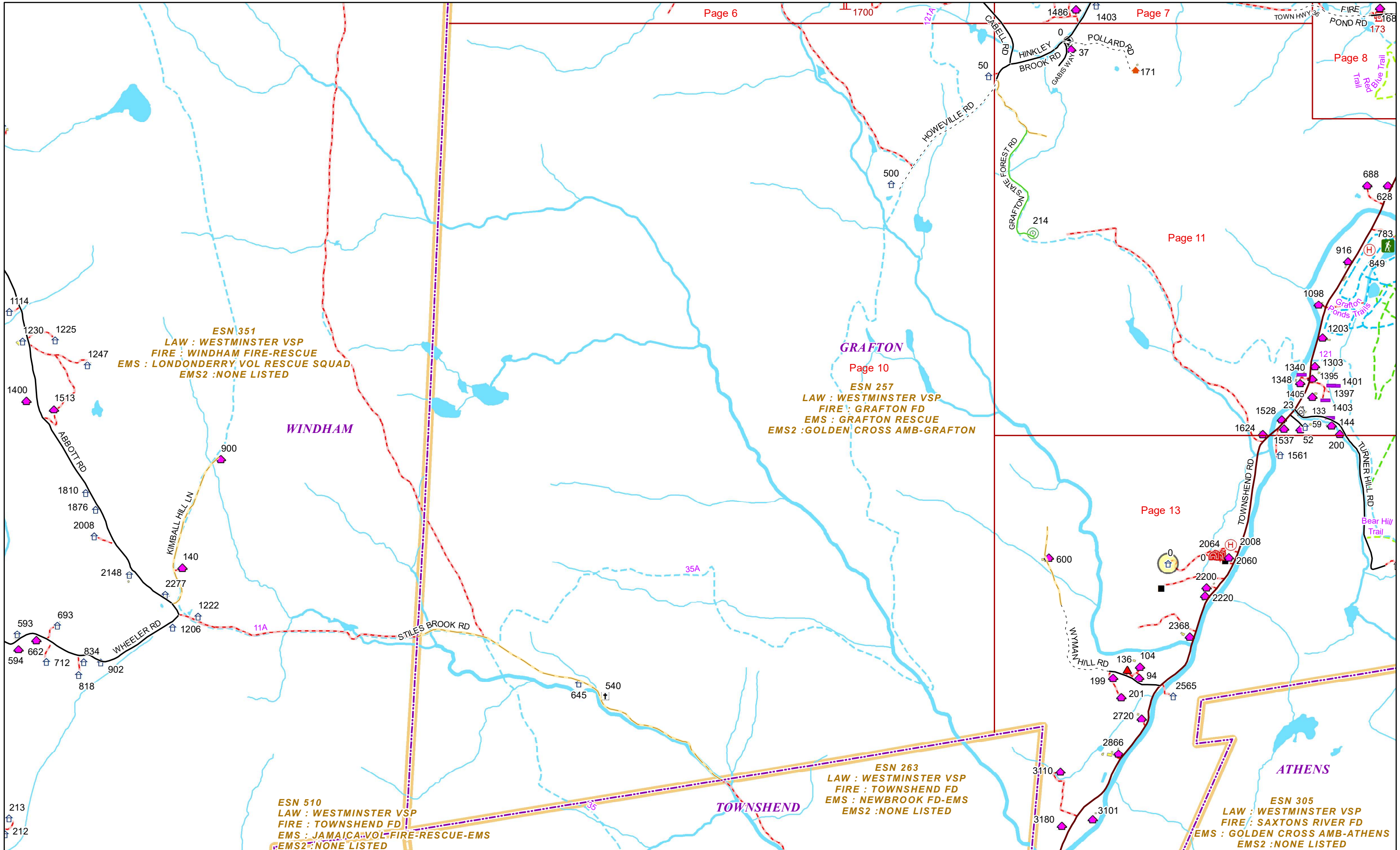
ESN 440  
 LAW : WESTMINSTER VSP  
 FIRE : SAXTONS RIVER FD  
 EMS : SAX RIVER FAST-GOLDEN CROSS AMB  
 EMS2 : NONE LISTED

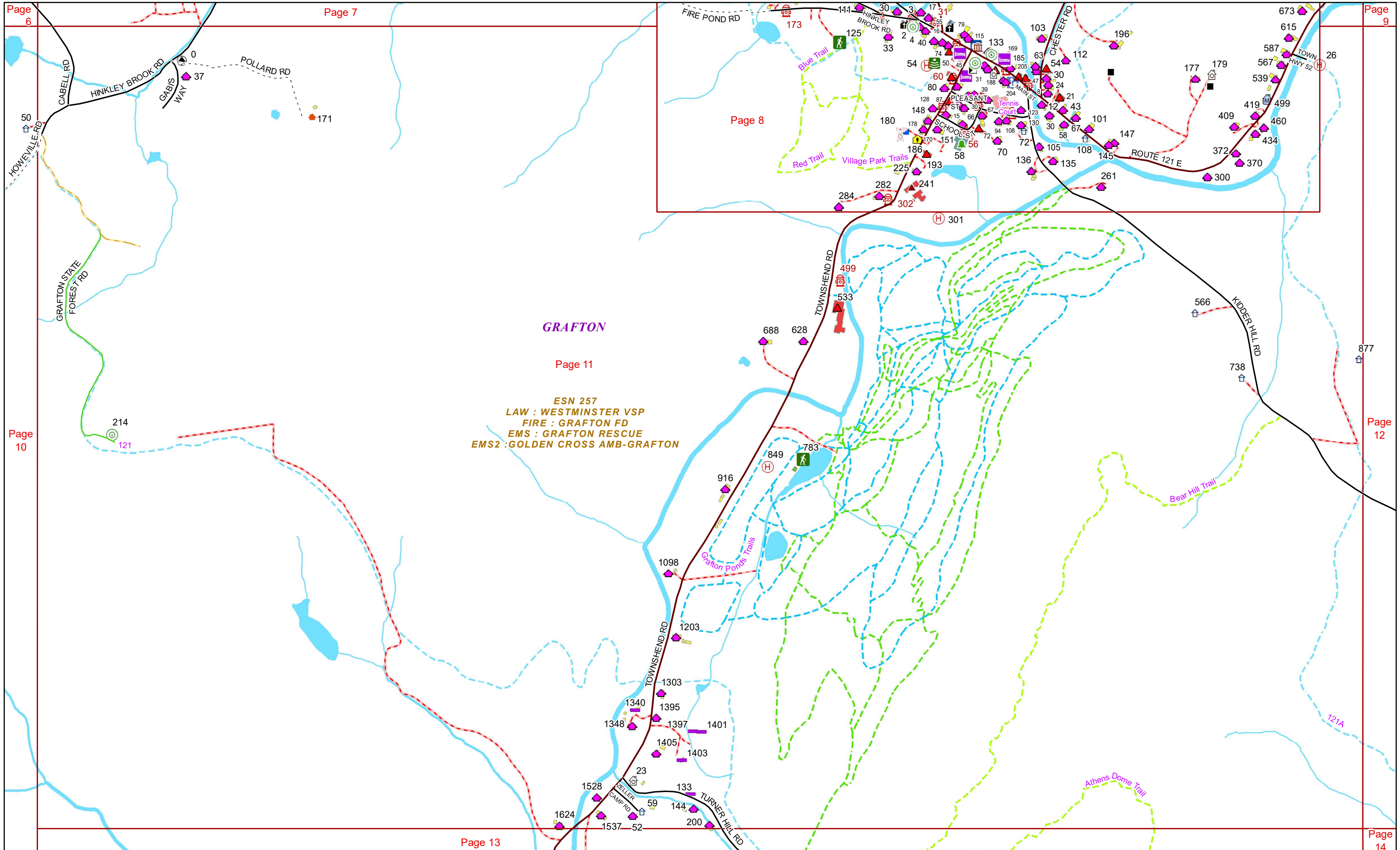
Page 11

Page 12







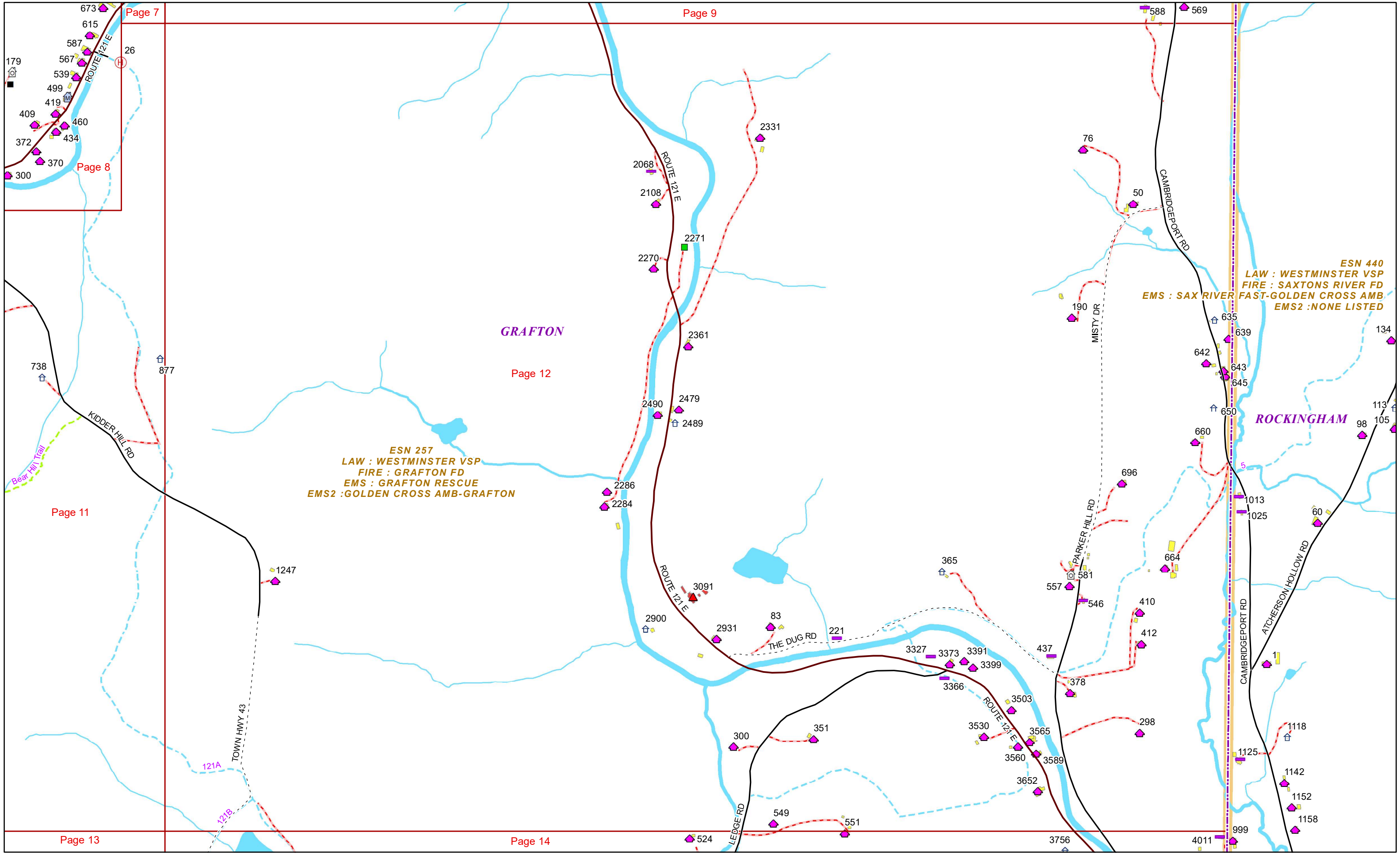


**GRAFTON**

ESN 257  
LAW : WESTMINSTER VSP  
FIRE : GRAFTON FD  
EMS : GRAFTON RESCUE  
EMS2 : GOLDEN CROSS AMB-GRAFTON







ESN 257  
LAW : WESTMINSTER VSP  
FIRE : GRAFTON FD  
EMS : GRAFTON RESCUE  
EMS2 : GOLDEN CROSS AMB-GRAFTON

ESN 440  
LAW : WESTMINSTER VSP  
FIRE : SAXTONS RIVER FD  
EMS : SAX RIVER FAST-GOLDEN CROSS AMB  
EMS2 : NONE LISTED





ESN 257  
LAW : WESTMINSTER VSP  
FIRE : GRAFTON FD  
EMS : GRAFTON RESCUE  
EMS2 : GOLDEN CROSS AMB-GRAFTON

Page 10

Page 11

Page 12

GRAFTON

Page 13

Page 14

TOWNSHEND

ATHENS

ESN 305  
LAW : WESTMINSTER VSP  
FIRE : SAXTONS RIVER FD  
EMS : GOLDEN CROSS AMB-ATHENS  
EMS2 : NONE LISTED

ESN 263  
LAW : WESTMINSTER VSP  
FIRE : TOWNSHEND FD  
EMS : NEWBROOK FD-EMS  
EMS2 : NONE LISTED

