

VERMONT E9-1-1 MapBook

Guilford

E9-1-1 MapBook with GIS Data

Use constraints: The 9-1-1 related data layers (Esites, Landmarks, Roads, Driveways, Footprints, Atlas Sheets, ESZ, etc.) were developed and designed for Enhanced 9-1-1 purposes only. The user should understand that the nature of the Enhanced 9-1-1 data layers means they are never complete. **Each municipal government is responsible for maintenance of the E9-1-1 database.** Other data (non-E9-1-1 related) used in the Vermont E9-1-1 MapBook is acquired from the Vermont Center for Geographic Information (VCGI) (vcgi.vermont.gov) and local Regional Planning Commissions.

Disclaimer:
This Vermont E9-1-1 MapBook and GIS data is for general reference only. Data layers that appear on the map may or may not be accurate, current or otherwise reliable. The E9-1-1 Board and the State of Vermont make no representations of any kind, including but not limited to the warranties of merchantability or fitness for a particular use, not are any such warranties to be implied with respect to the GIS data and MapBook.

For Questions/Updates:
Contact VT Enhanced 9-1-1 Board:
Phone: 802-828-4911
Email: e911.info@vermont.gov
Website: e911.vermont.gov



























11/9/2023



























































Legend





























ESITES




























SITETYPE

-  **COMMERCIAL
-  **CULTURAL
-  **EDUCATIONAL
-  **GOVERNMENT
-  **INDUSTRIAL
-  **OTHER COMMERCIAL
-  **PUBLIC GATHERING
-  **UTILITY
-  ABANDONED
-  ACCESS POINT
-  ACCESSORY BARN
-  ACCESSORY BUILDING
-  AIR SUPPORT / MAINTENANCE FACILITY
-  AIR TRAFFIC CONTROL CENTER / COMMAND CENTER
-  AIRPORT TERMINAL
-  AMBULANCE SERVICE
-  AUDITORIUM / CONCERT HALL / THEATER / OPERA HOUSE
-  BANK
-  BOAT RAMP / DOCK
-  BORDER CROSSING
-  BORDER PATROL
-  BREWERY
-  BUS STATION / DISPATCH FACILITY
-  CAMP
-  CAMPGROUND
-  CEMETERY

-  CITY / TOWN HALL
-  COAST GUARD
-  COLLEGE / UNIVERSITY
-  COMMERCIAL CONSTRUCTION SERVICE
-  COMMERCIAL FARM
-  COMMERCIAL GARAGE
-  COMMERCIAL W/RESIDENCE
-  COMMUNICATION BOX
-  COMMUNICATION TOWER
-  COMMUNITY / RECREATION FACILITY
-  CONDOMINIUM
-  COURT HOUSE
-  CUSTOMS SERVICE
-  DAY CARE FACILITY
-  DEVELOPMENT SITE
-  EBS TOWER
-  EMERGENCY PHONE / CALLBOX
-  FAIR / EXHIBITION/ RODEO GROUNDS
-  FERRY TERMINAL / DISPATCH FACILITY
-  FIRE STATION
-  FISH FARM / HATCHERY
-  FITNESS FACILITY
-  FOOD DISTRIBUTION CENTER
-  GAS STATION
-  GATED W/BUILDING
-  GATED W/O BUILDING
-  GOLF COURSE
-  GRAVEL PIT / QUARRY / MINE




















-  GREENHOUSE / NURSERY
-  GROCERY STORE
-  HARBOR / MARINA
-  HAZARDOUS MATERIALS FACILITY
-  HAZARDOUS STORAGE FACILITY
-  HEALTH CLINIC
-  HELIPAD / HELIPORT / HELISPOT
-  HISTORIC SITE / POINT OF INTEREST
-  HOSPITAL / MEDICAL CENTER
-  HOUSE OF WORSHIP
-  HYDROELECTRIC FACILITY
-  ICE ARENA
-  INSTITUTIONAL RESIDENCE / DORM / BARRACKS
-  LANDFILL
-  LAW ENFORCEMENT
-  LIBRARY
-  LODGING B&B / HOTEL / MOTEL / INN
-  LOOKOUT TOWER
-  LUMBER MILL / SAW MILL
-  MANUFACTURING FACILITY
-  MOBILE HOME
-  MORGUE
-  MULTI-FAMILY DWELLING
-  MUSEUM
-  NATIONAL GUARD /
-  NUCLEAR FACILITY
-  NURSING HOME / LONG TERM CARE
-  OFFICE BUILDING

-  OIL / GAS FACILITY
-  OTHER
-  OTHER RESIDENTIAL
-  OUTPATIENT CLINIC
-  PARK AND RIDE / COMMUTER
-  PHARMACY
-  PICNIC AREA
-  POST OFFICE
-  PRISON / CORRECTIONAL FACILITY
-  PRIVATE AND EXPRESS SHIPPING FACILITY
-  PSAP
-  PUBLIC BEACH
-  PUBLIC TELEPHONE
-  PUBLIC WATER SUPPLY INTAKE
-  PUBLIC WATER SUPPLY WELL
-  PUMP STATION
-  RACE TRACK / DRAGSTRIP
-  RAILROAD STATION
-  RESIDENTIAL FARM
-  REST STOP / ROADSIDE PARK
-  RESTAURANT
-  RETAIL FACILITY
-  RV HOOKUP
-  SCHOOL K / 12
-  SEASONAL HOME
-  SHOOTING RANGE
-  SINGLE FAMILY DWELLING
-  SKI AREA / ALPINE





-  SOLAR FACILITY
-  SPORTS ARENA /
-  STATE CAPITOL
-  STATE GARAGE
-  STATE GOVERNMENT FACILITY
-  STATE PARK
-  STORAGE UNITS
-  SUBSTATION
-  SUGARHOUSE
-  TEMPORARY STRUCTURE
-  TOWN GARAGE
-  TOWN OFFICE
-  TRAILHEAD
-  TRANSFER STATION
-  UNKNOWN
-  US FOREST FACILITY
-  US GOVERNMENT FACILITY
-  UTILITY POLE W/PHONE
-  VETERINARY HOSPITAL / CLINIC
-  VISITOR / INFORMATION CENTER
-  WAREHOUSE
-  WASTE / BIOMASS FACILITY
-  WASTEWATER TREATMENT PLANT
-  WATER TANK
-  WATER TOWER
-  WIND FACILITY / WIND TOWER
-  YOUTH CAMP

Legend

Roads

-  Interstate Highway
-  US Highway
-  State Highway
-  Town Highway Class 1
-  Town Highway Class 2
-  Town Highway Class 3
-  Town Highway Class 4
-  Private
-  Driveway
-  Discontinued Road
-  Legal Trail
-  Ferry
-  Military - no public access
-  National Forest Highway
-  State Forest Highway
-  Proposed
-  Rivers
-  Driveways
-  Railroad

Hydrants

-  Drafting Site
-  Dry Hydrant
-  Municipal Hydrant
-  Pressurized Hydrant

Townline





Emergency Service Zones



FootPrints

-  Airport
-  Solar Field
-  Alpine Trail Easiest
-  Alpine Trail Intermediate
-  Alpine Trail Advanced
-  Alpine Trail Expert
-  Alpine Glade Marked
-  Alpine Glade Not Marked
-  Building
-  Farm
-  Golf Course
-  Quarry
-  Park
-  Shopping Center
-  Stadium/Arena
-  Other

Addressing Error

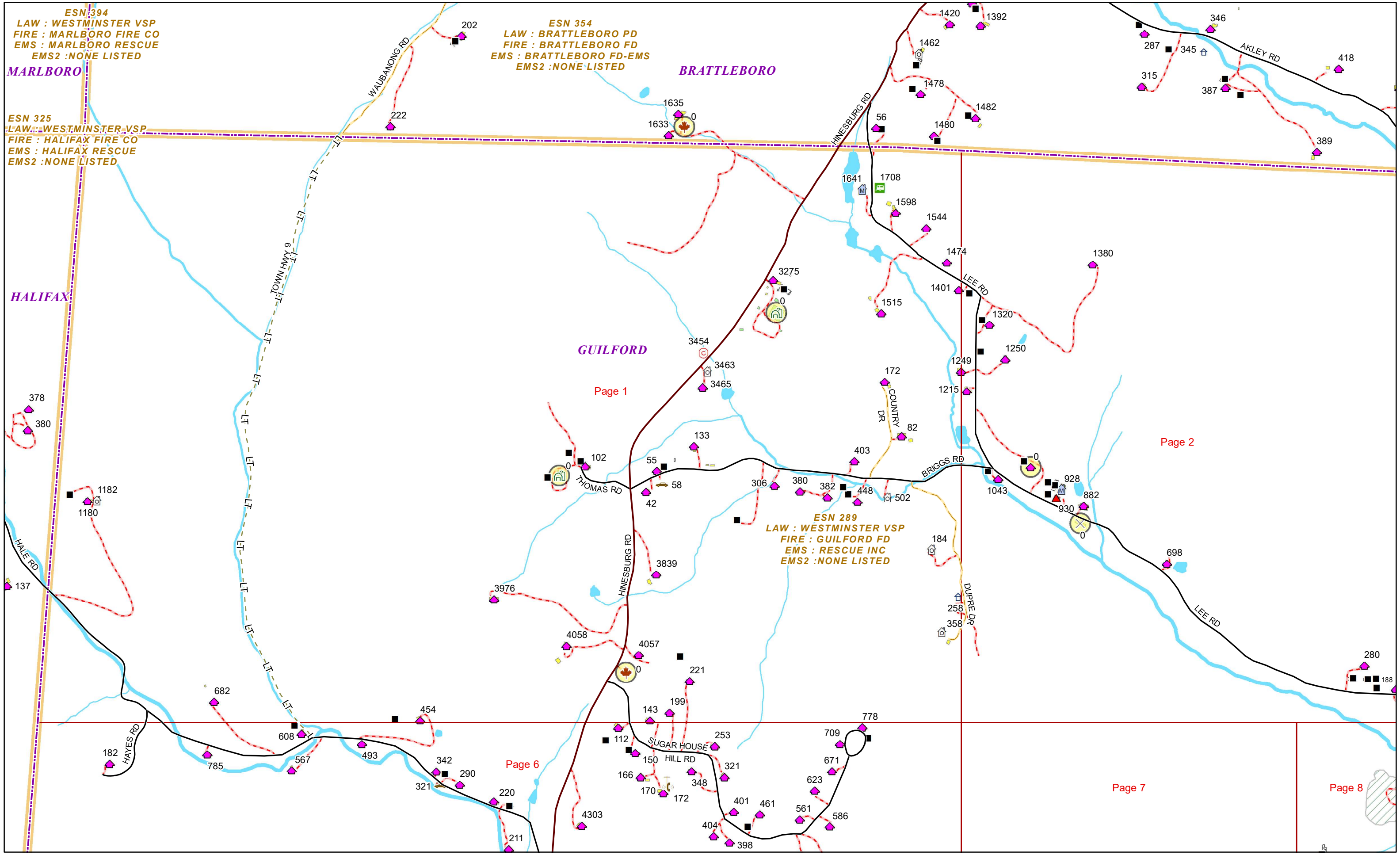
-  Orange - Duplicated Addressed Building
-  Yellow - Unnumbered Building

GUILFORD Road Name Index

ROAD NAME	PAGE(S)	ROAD NAME	PAGE(S)	ROAD NAME	PAGE(S)
ABIJAH PRINCE RD	16,18	CLARK DR	8	HAMILTON RD	17
AKLEY RD	39	CLAY DR	17	HARRIS DR	6
ALLARD RD	4	COACH RD	17	HAYES RD	1
ASHWORTH RD	2	COLYER RD	6	HINESBURG RD	1,6
AUTUMN HILL DR	8	COOKE DR	3	I 91 EMERGENCY ACCESS	5
BAKER CROSS RD	19	COOLIDGE HWY	3,5,10,13,17,20	I 91 N REST AREA	5,10,20
BARANOSKI DR	17	CORNER RD	18	INDIGO DR	16
BARNEY HILL RD	8	COUNTRY DR	1	INTERSTATE 91 N	3,5,10,17,20
BASSETT HILL RD	20	CREAMERY RD	3,4	INTERSTATE 91 S	3,5,10,17,20
BEE BARN DR	5	DUPRE DR	1	JACKSON RD	20
BEE BARN RD	5	E MOUNTAIN RD	20	JELLY MILL RD	11,15
BENNETT RD	8	EVERGREEN DR	12	JOHN SEITZ DR	44
BLUEBIRD DR	19	FAIRGROUND RD	13	JOHNSON PASTURE DR	18
BONNYVALE RD	2,8,39	FERN DR	12	KEETS BROOK RD	19
BORKOWSKI RD	12	FITCH RD	2	KIRCHHEIMER DR	4
BRIGGS RD	1	FORT DUMMER PARK DR	3,5	KOPKIND RD	19
BROAD BROOK RD	5	FRANKLIN RD	10	LAKERIDGE DR	17
BUCK HILL DR	4	FREED RD	19	LAKERIDGE RD	17
BULLOCK DR	9	FREYA DR	10	LEE RD	1,2
BULLOCK RD	7	GALLUP RD	15	LOCUST HILL RD	12
BURDICK RD	16	GATES RD	11	LOG CABIN DR	9
BUTTERNUT HILL DR	10	GILL DR	16	LOVELL DR	7
BUTTERNUT HILL RD	10	GREAT BLUE HERON DR	16	LOWRY RD	26
CAMPBELL RD	12	GREEN RIVER RD	6	MAPLE HILL DR	2
CARPENTER HILL RD	6,9	GRIST MILL DR	5	MARCH DAVIS DR	4
CARRIAGE RD	10	GRIST MILL RD	5	MARYNUK RD	19,20
CEMETERY HILL RD	9	GUILFORD CENTER RD	4,5,7,8,9,10,12	MEADOW SKY DR	12
CHURCH DR	5	HALE RD	1,3,6	MELENDY HILL DR	13

GUILFORD Road Name Index

ROAD NAME	PAGE(S)	ROAD NAME	PAGE(S)	ROAD NAME	PAGE(S)
MELENDY HILL RD	5,10	SCHOOL RD	9	TINKER HILL RD	10
MIDFORD RD	17	SENATOR HUNT RD	6	TKACZYK FARM RD	14
N BELDEN HILL DR	16,19	SERENITY RIDGE DR	19	TOWN HWY 31	17
NASUTA DR	13	SERKIN RD	16	TOWN HWY 42	18
OAK HILL RD	13	SLATE ROCK RD	17	TOWN HWY 44	18
OLD COUNTY RD	19	SPRING HILL DR	17	TOWN HWY 9	1
OLES DR	10	SPRING HILL RD	17	TRAILER PARK DR	3
PACKER CORNERS RD	18,19	STABLE DR	13	TUBBS DR	20
PARTRIDGE RD	3,5	STAGE RD	11,12	TYLER HILL RD	13
PAULS RD	3	STINCHFIELD DR	20	U TURN	3,5,10,17,20
PINE RIDGE DR	4	STONY HILL RD	12	WEATHERHEAD HOLLOW RD	10,13,16,19
POTASH DR	16	STONY HILL RD S	16	WHIPPLE DR	5
POTTER HILL RD	7	SUGAR HOUSE HILL RD	1,6	WILD TURKEY RD	20
PRINCESSES LN	13	SUNRISE DR	12	WINSOR DR	7
RANDALL DR	18	SWEET POND RD	12,16,19	WOCELL DR	10
RATH DR	17	TATER LN	4	WOLOSKO DR	20
RIVER RD	11,15,18	THOMAS RD	1	YEAU RD	13
RUSSELL RD	19	THURBER DR	9		
S BELDEN HILL RD	19	TIMME DR	16		



Page 1

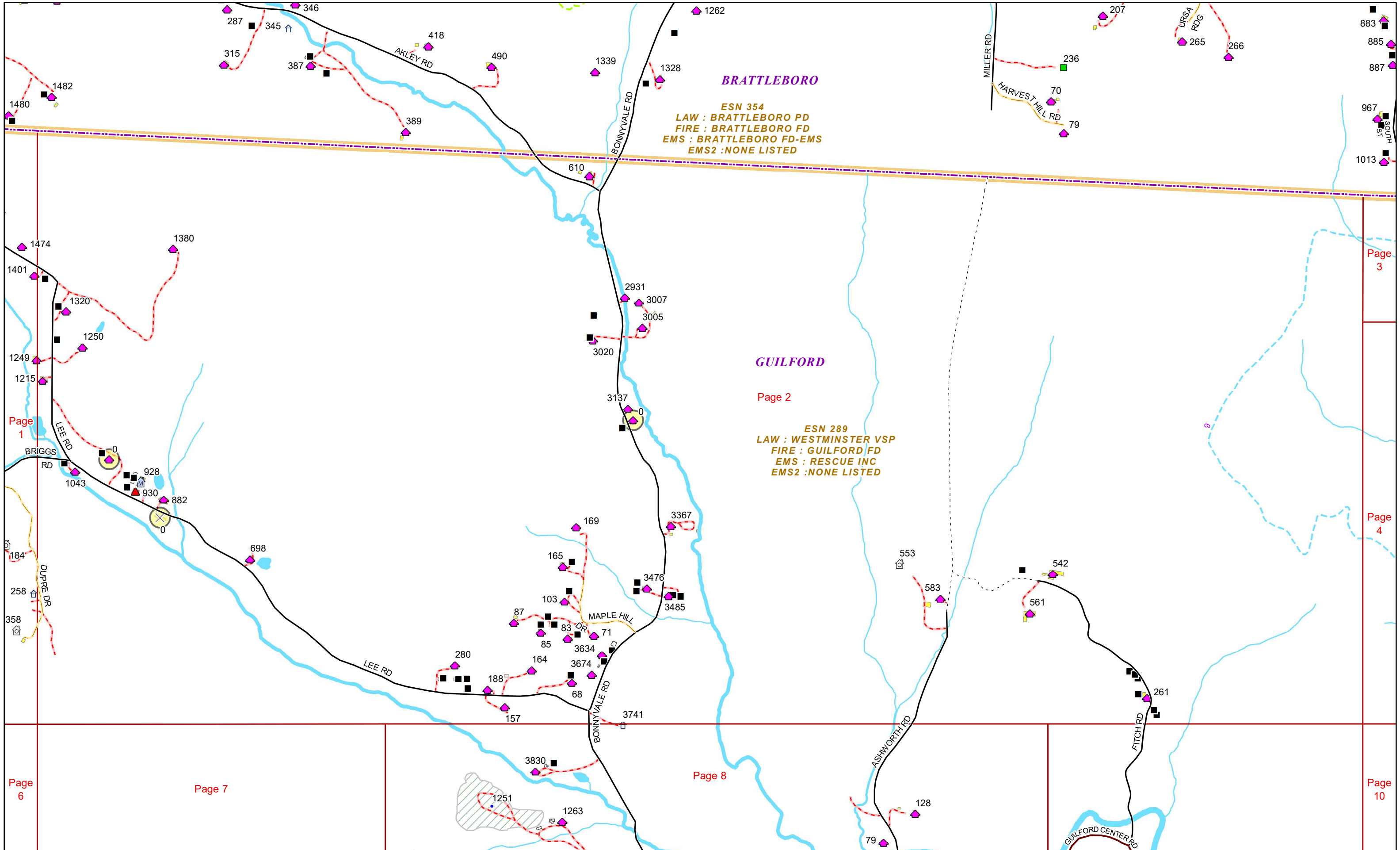
Page 2

Page 6

Page 7

Page 8

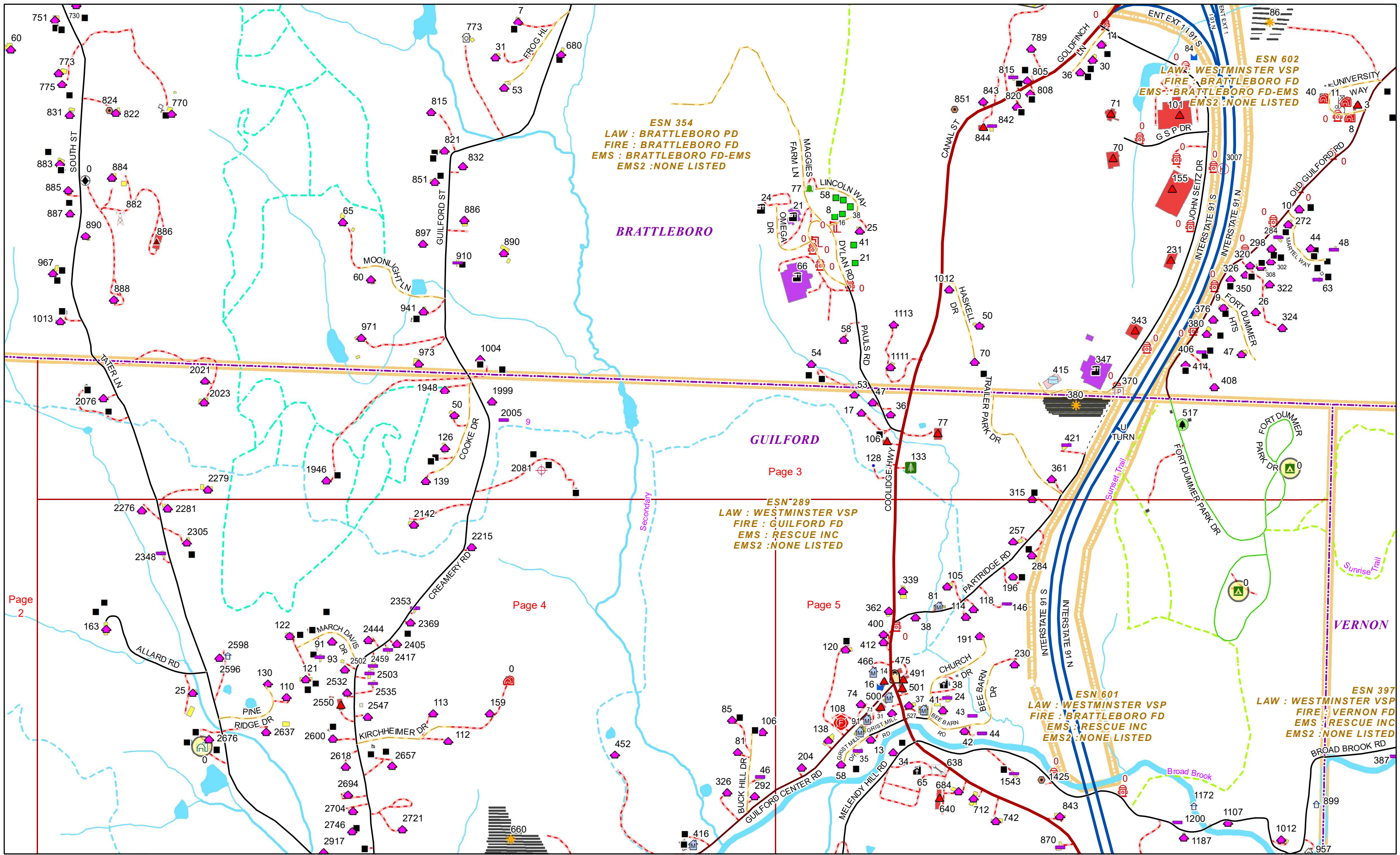




BRATTLEBORO
ESN 354
LAW : BRATTLEBORO PD
FIRE : BRATTLEBORO FD
EMS : BRATTLEBORO FD-EMS
EMS2 : NONE LISTED

GUILFORD
Page 2
ESN 289
LAW : WESTMINSTER VSP
FIRE : GUILFORD FD
EMS : RESCUE INC
EMS2 : NONE LISTED





ESN 354
LAW : BRATTLEBORO PD
FIRE : BRATTLEBORO FD
EMS : BRATTLEBORO FD-EMS
EMS2 : NONE LISTED

ESN 602
LAW : WESTMINSTER VSP
FIRE : BRATTLEBORO FD
EMS : BRATTLEBORO FD-EMS
EMS2 : NONE LISTED

ESN 289
LAW : WESTMINSTER VSP
FIRE : GUILFORD FD
EMS : RESCUE INC
EMS2 : NONE LISTED

ESN 601
LAW : WESTMINSTER VSP
FIRE : BRATTLEBORO FD
EMS : RESCUE INC
EMS2 : NONE LISTED

ESN 397
LAW : WESTMINSTER VSP
FIRE : VERNON FD
EMS : RESCUE INC
EMS2 : NONE LISTED

Page 2

Page 3

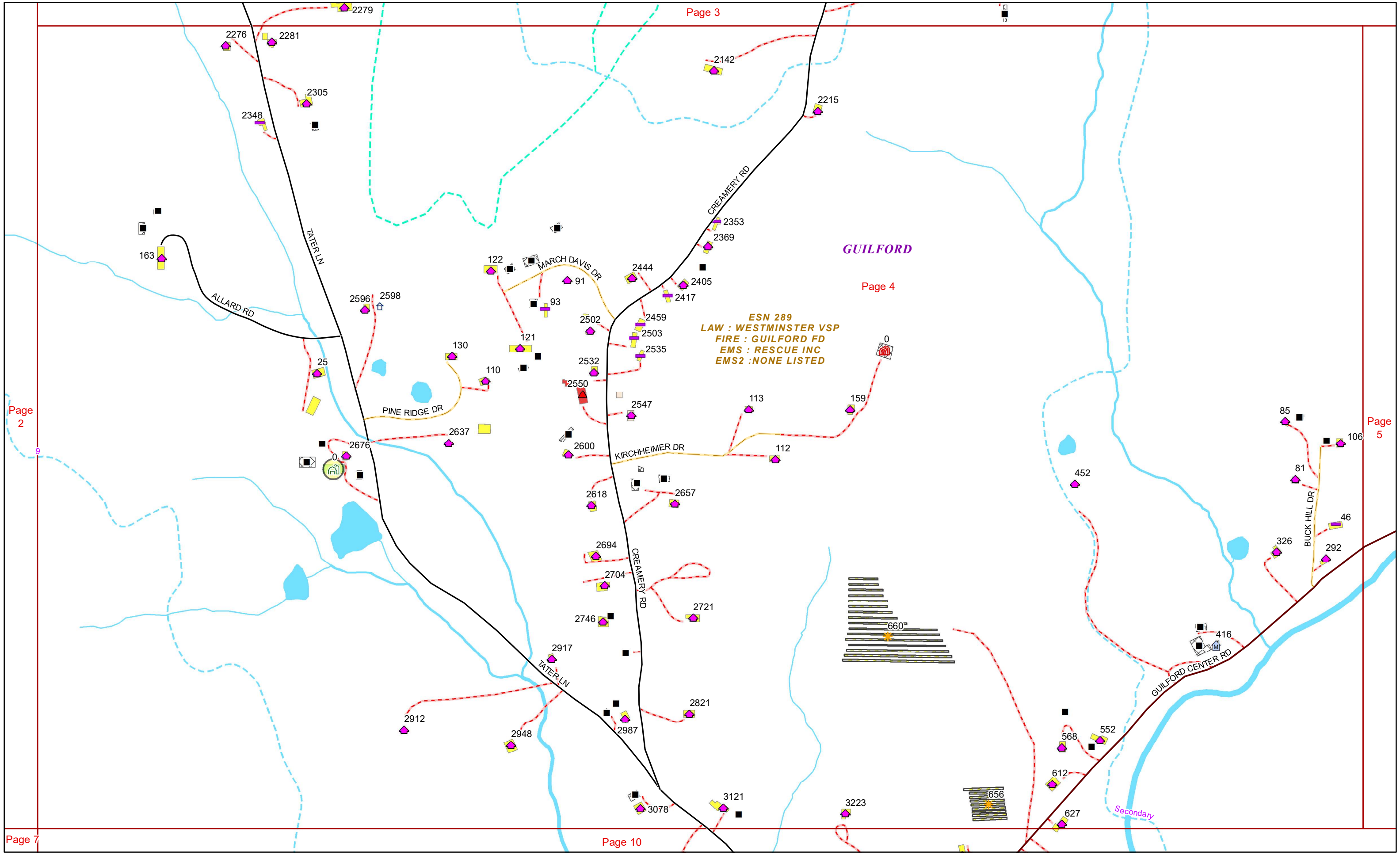
Page 4

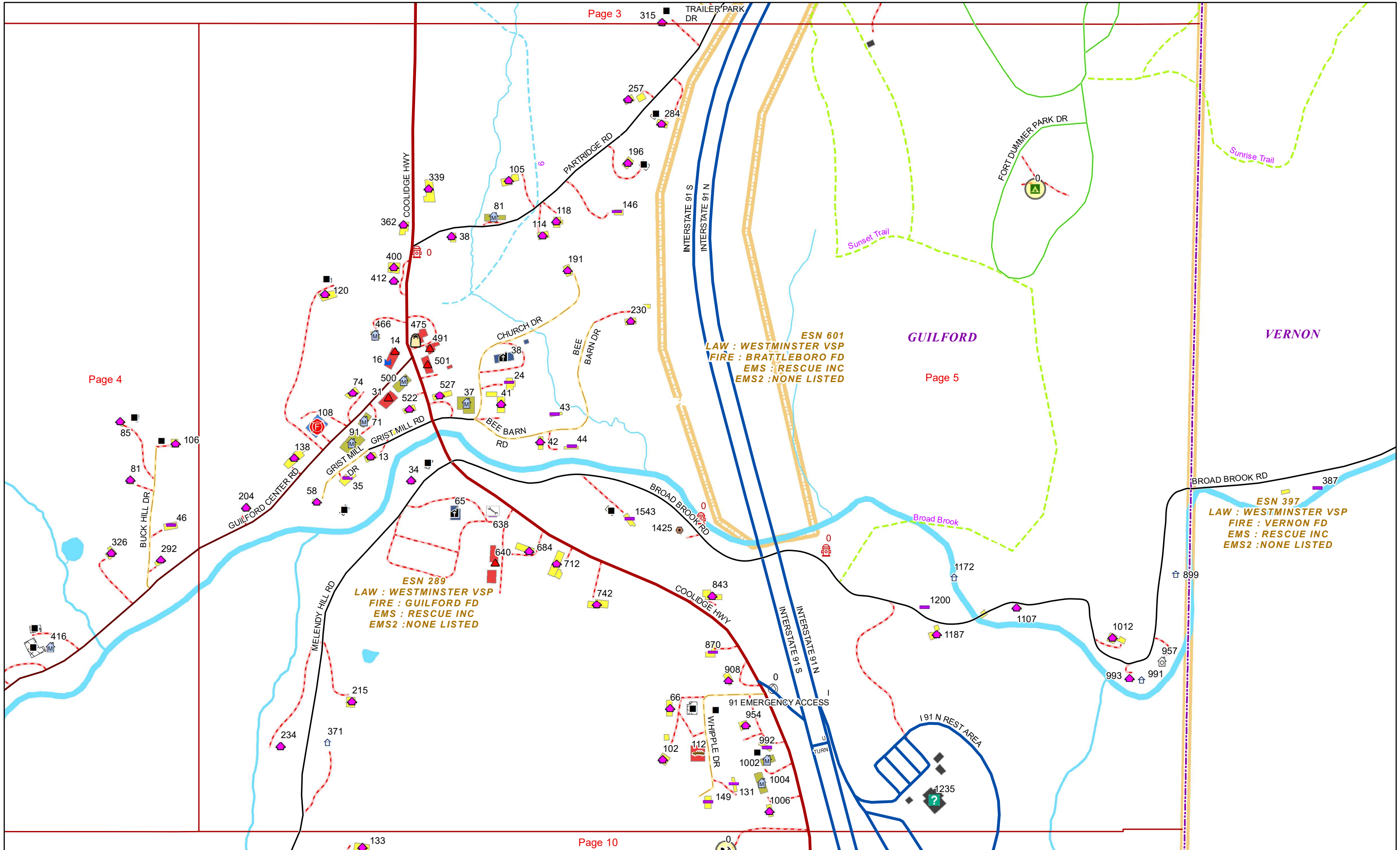
Page 5



GUILFORD

ESN 289
 LAW : WESTMINSTER VSP
 FIRE : GUILFORD FD
 EMS : RESCUE INC
 EMS2 : NONE LISTED





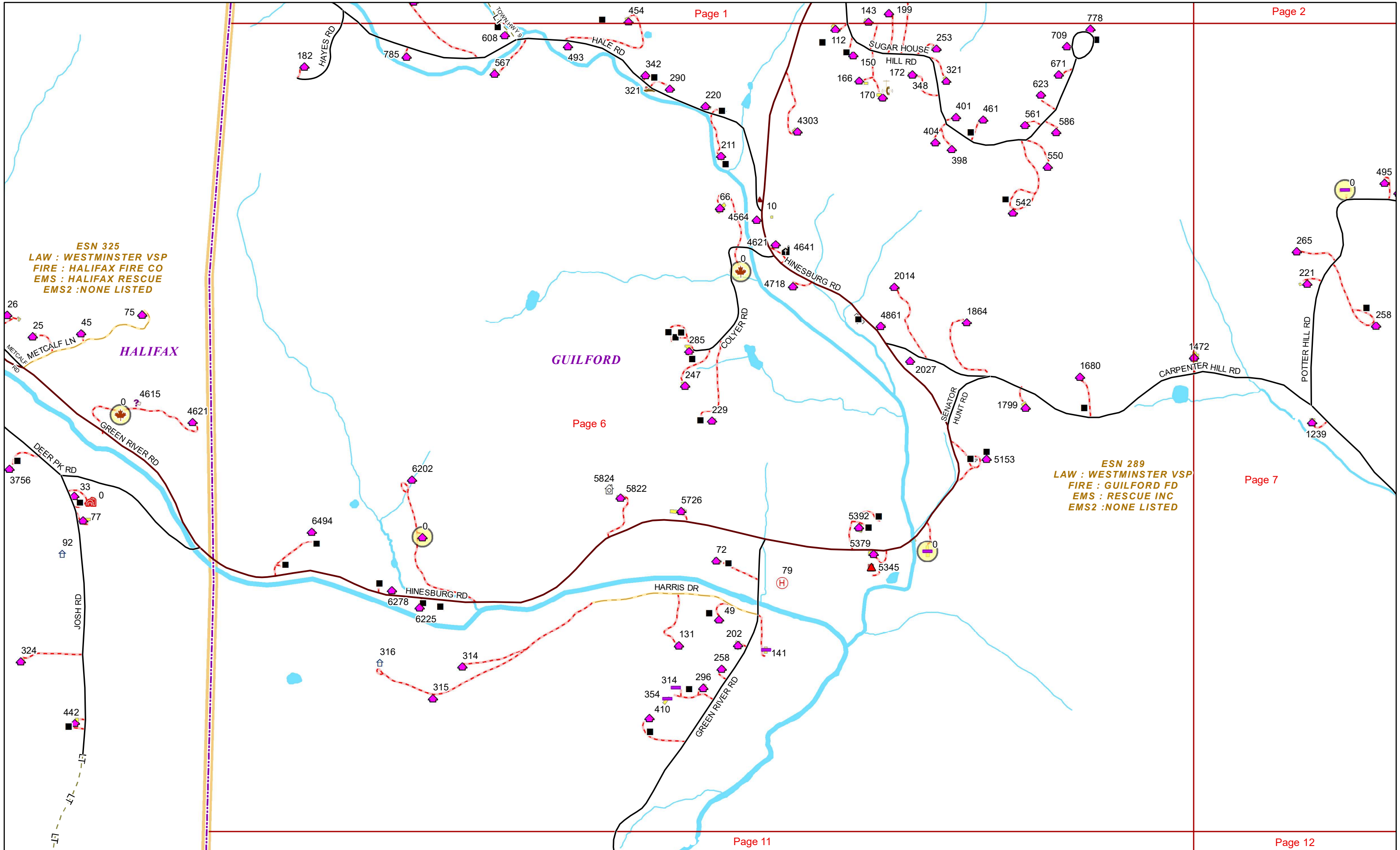
Page 4

Page 3

Page 5

Page 10





Page 1

Page 2

Page 6

Page 7

Page 11

Page 12

ESN 325
LAW : WESTMINSTER VSP
FIRE : HALIFAX FIRE CO
EMS : HALIFAX RESCUE
EMS2 : NONE LISTED

ESN 289
LAW : WESTMINSTER VSP
FIRE : GUILFORD FD
EMS : RESCUE INC
EMS2 : NONE LISTED



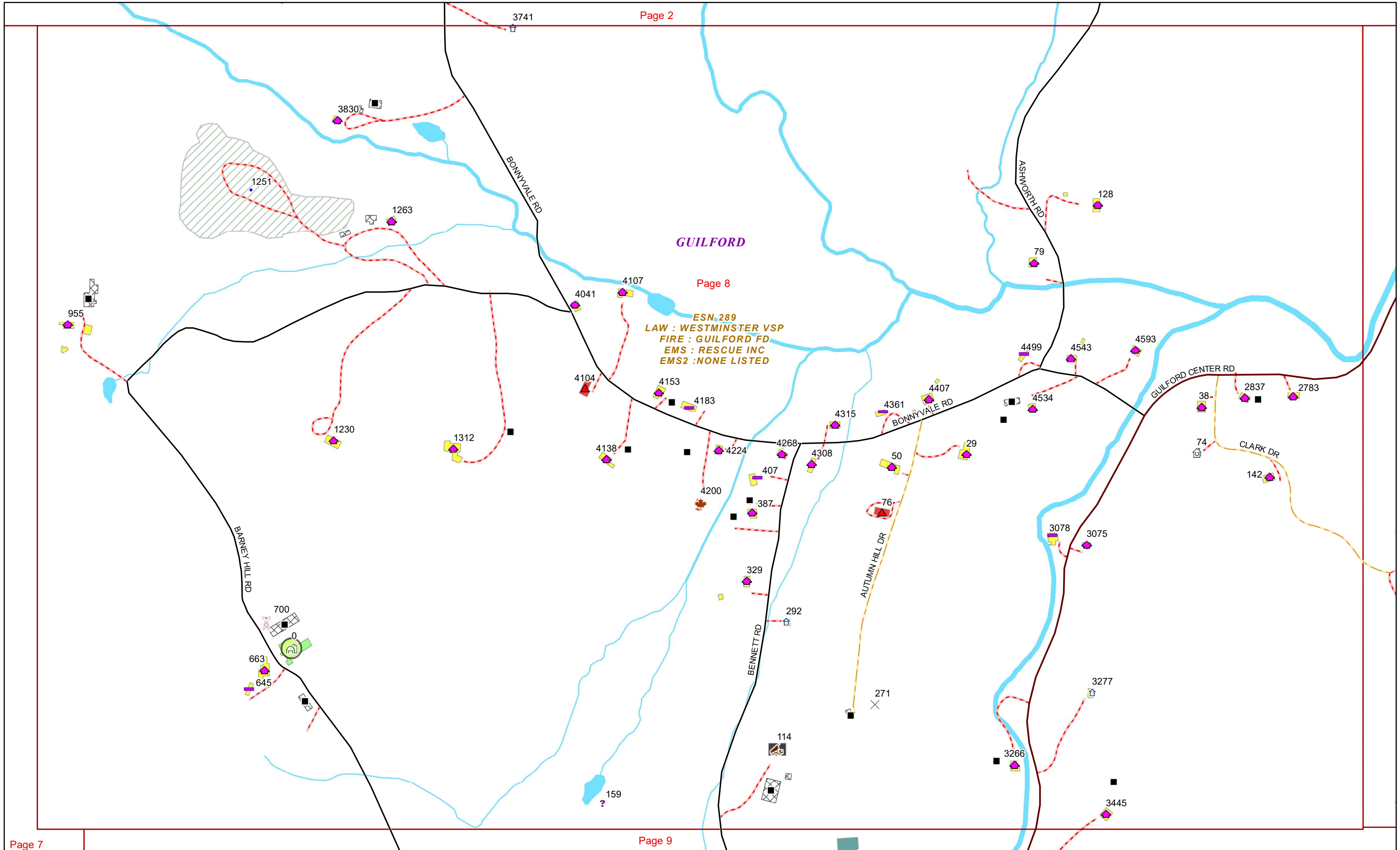
ESN 289
 LAW : WESTMINSTER VSP
 FIRE : GUILFORD FD
 EMS : RESCUE INC
 EMS2 : NONE LISTED

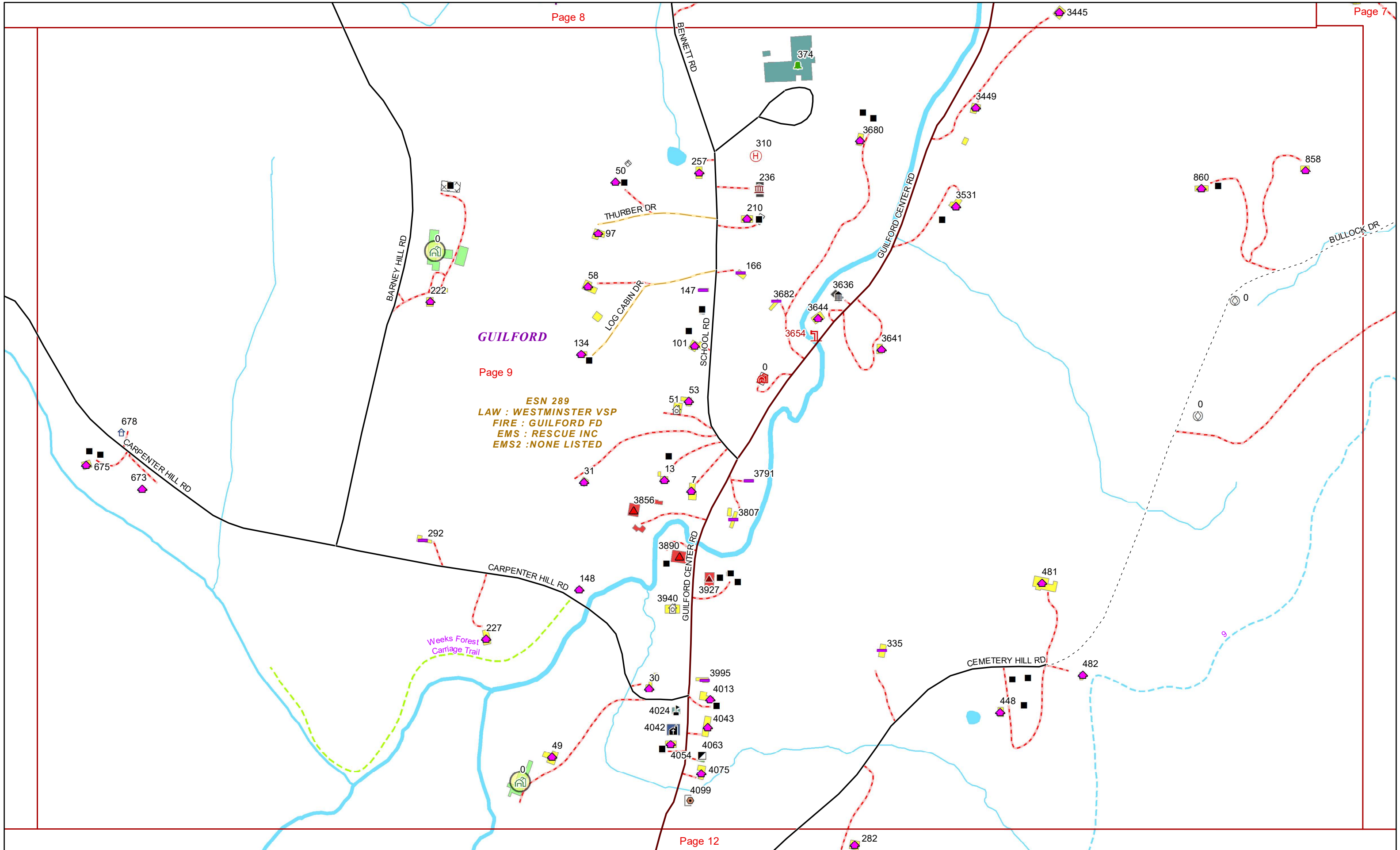
GUILFORD

Weeks Forest
 Carriage Trail



ESN: 289
LAW : WESTMINSTER VSP
FIRE : GUILFORD FD
EMS : RESCUE INC
EMS2 : NONE LISTED





GUILFORD

Page 9

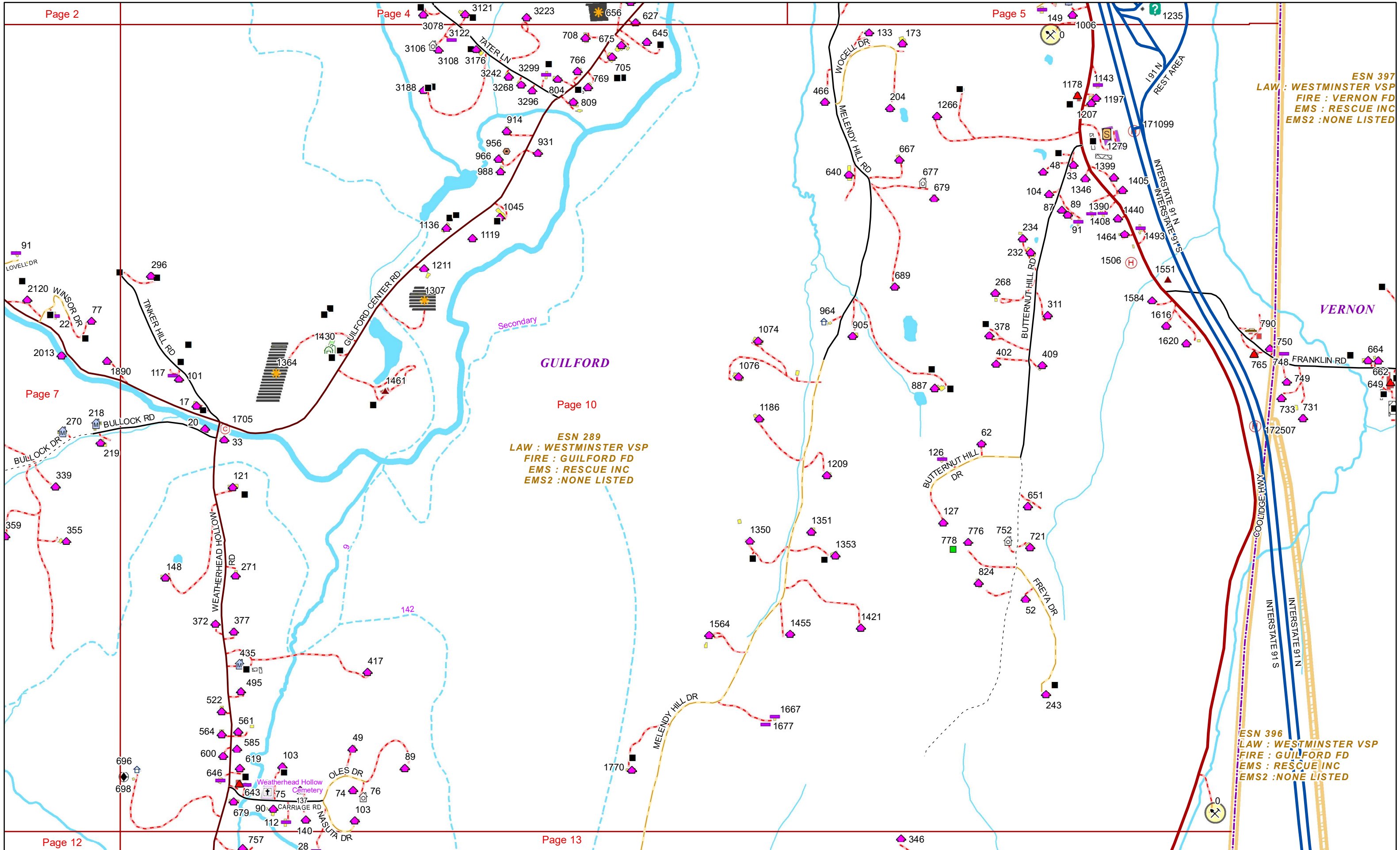
ESN 289
LAW : WESTMINSTER VSP
FIRE : GUILFORD FD
EMS : RESCUE INC
EMS2 : NONE LISTED



ESN 397
 LAW : WESTMINSTER VSP
 FIRE : VERNON FD
 EMS : RESCUE INC
 EMS2 : NONE LISTED

ESN 289
 LAW : WESTMINSTER VSP
 FIRE : GUILFORD FD
 EMS : RESCUE INC
 EMS2 : NONE LISTED

ESN 396
 LAW : WESTMINSTER VSP
 FIRE : GUILFORD FD
 EMS : RESCUE INC
 EMS2 : NONE LISTED



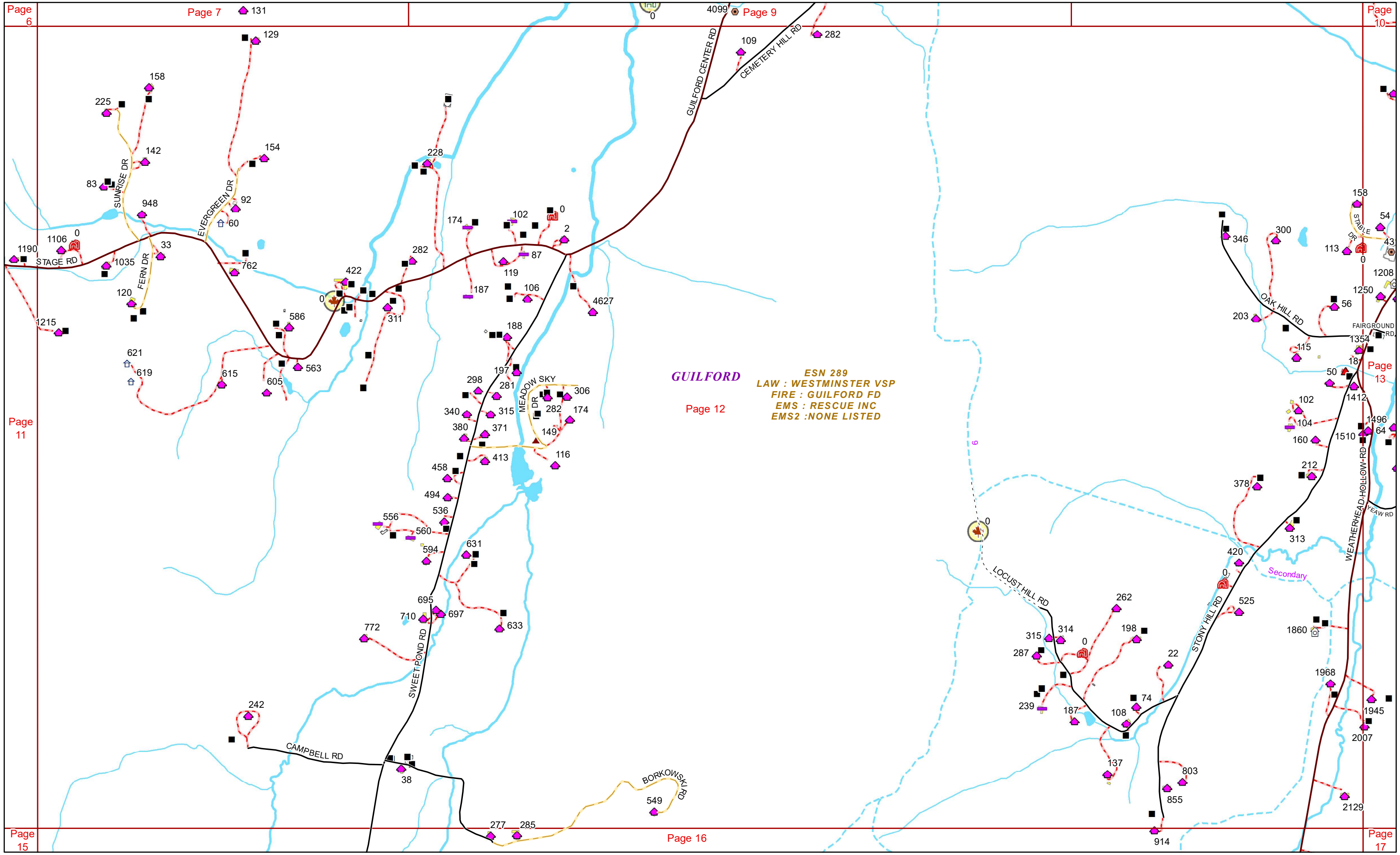
ESN 325
LAW : WESTMINSTER VSP
FIRE : HALIFAX FIRE CO
EMS : HALIFAX RESCUE
EMS2 : NONE LISTED

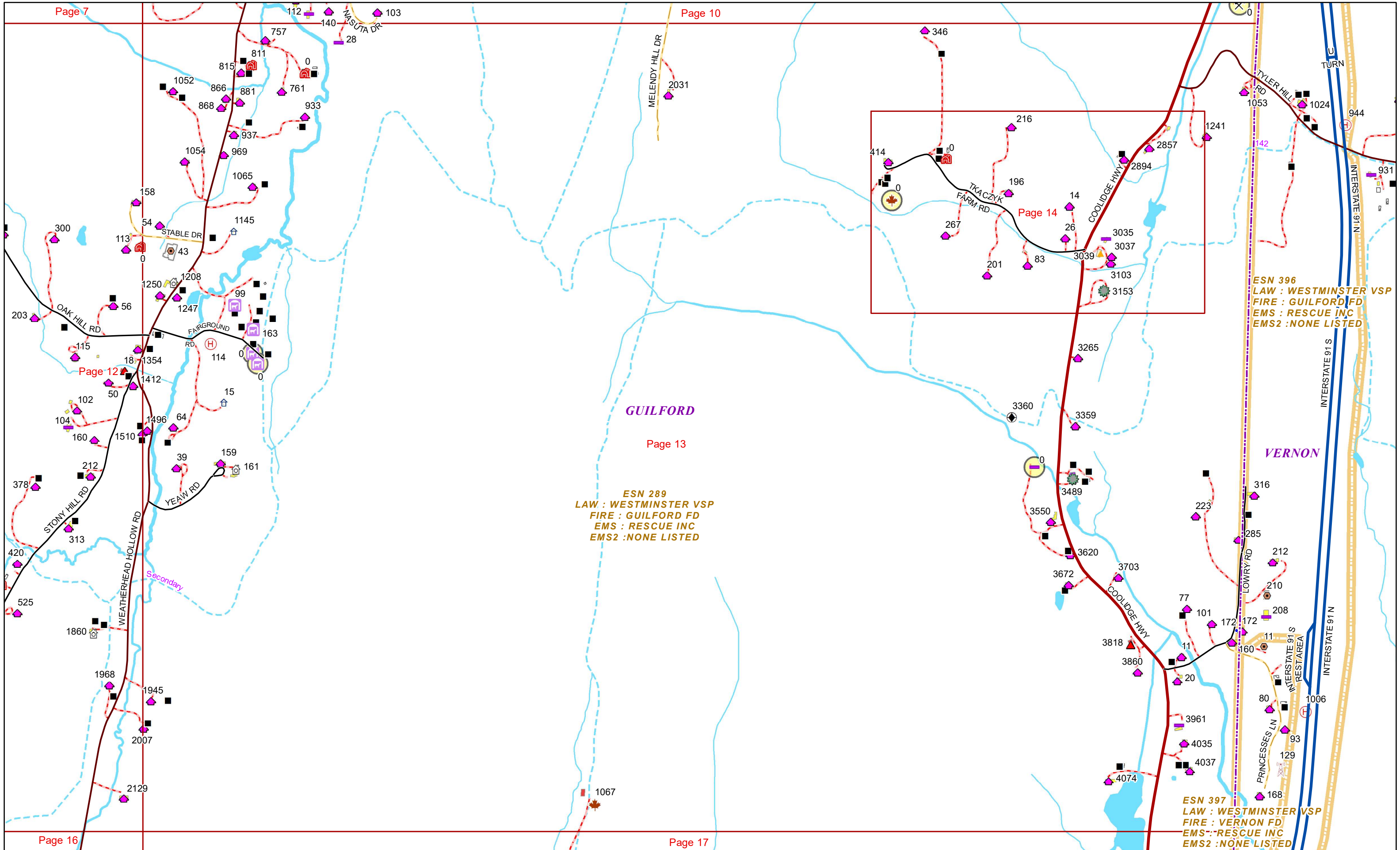
HALIFAX

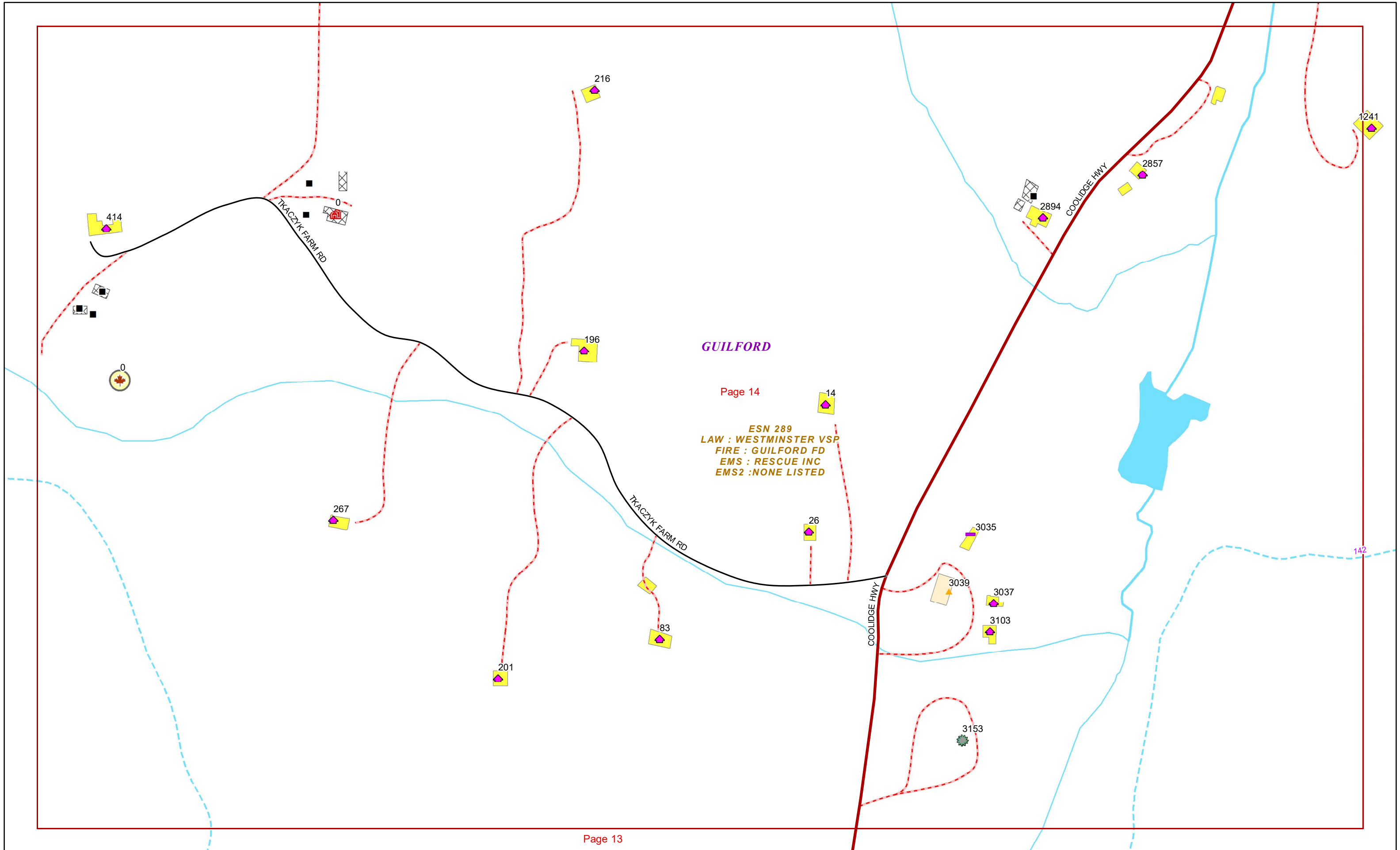
GUILFORD

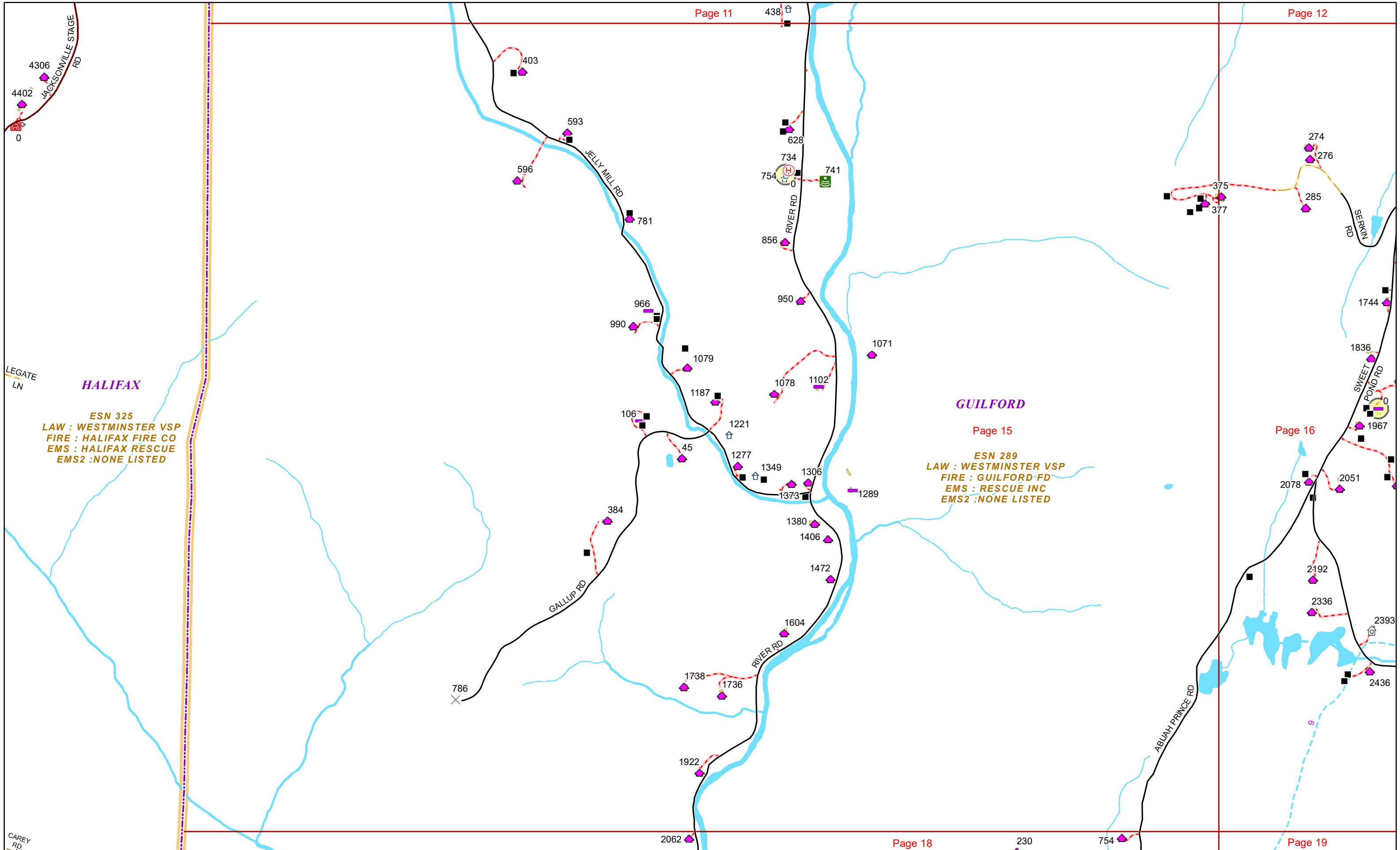
ESN 289
LAW : WESTMINSTER VSP
FIRE : GUILFORD FD
EMS : RESCUE INC
EMS2 : NONE LISTED







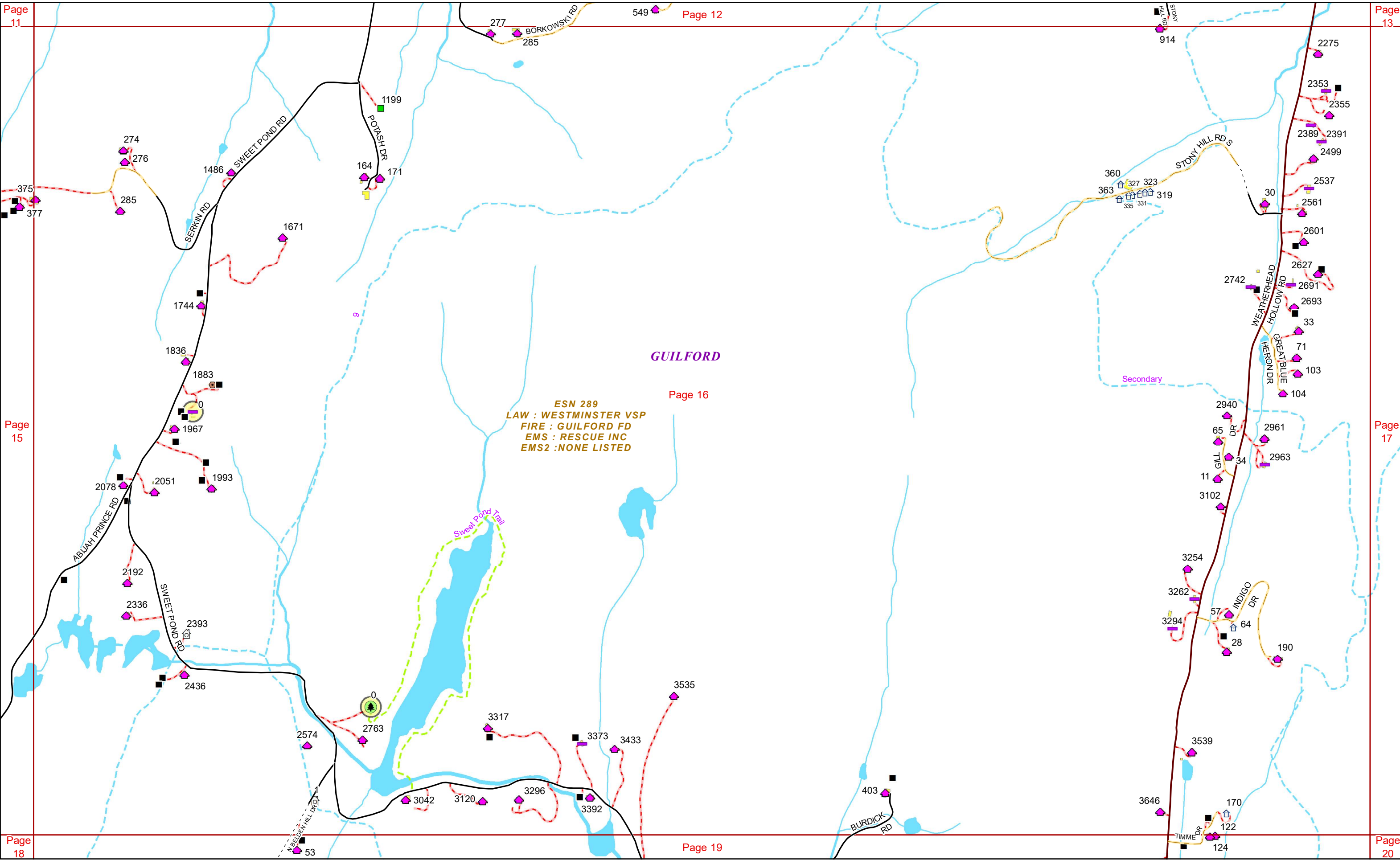




ESN 325
LAW : WESTMINSTER VSP
FIRE : HALIFAX FIRE CO
EMS : HALIFAX RESCUE
EMS2 : NONE LISTED

ESN 289
LAW : WESTMINSTER VSP
FIRE : GUILFORD-FD
EMS : RESCUE INC
EMS2 : NONE LISTED

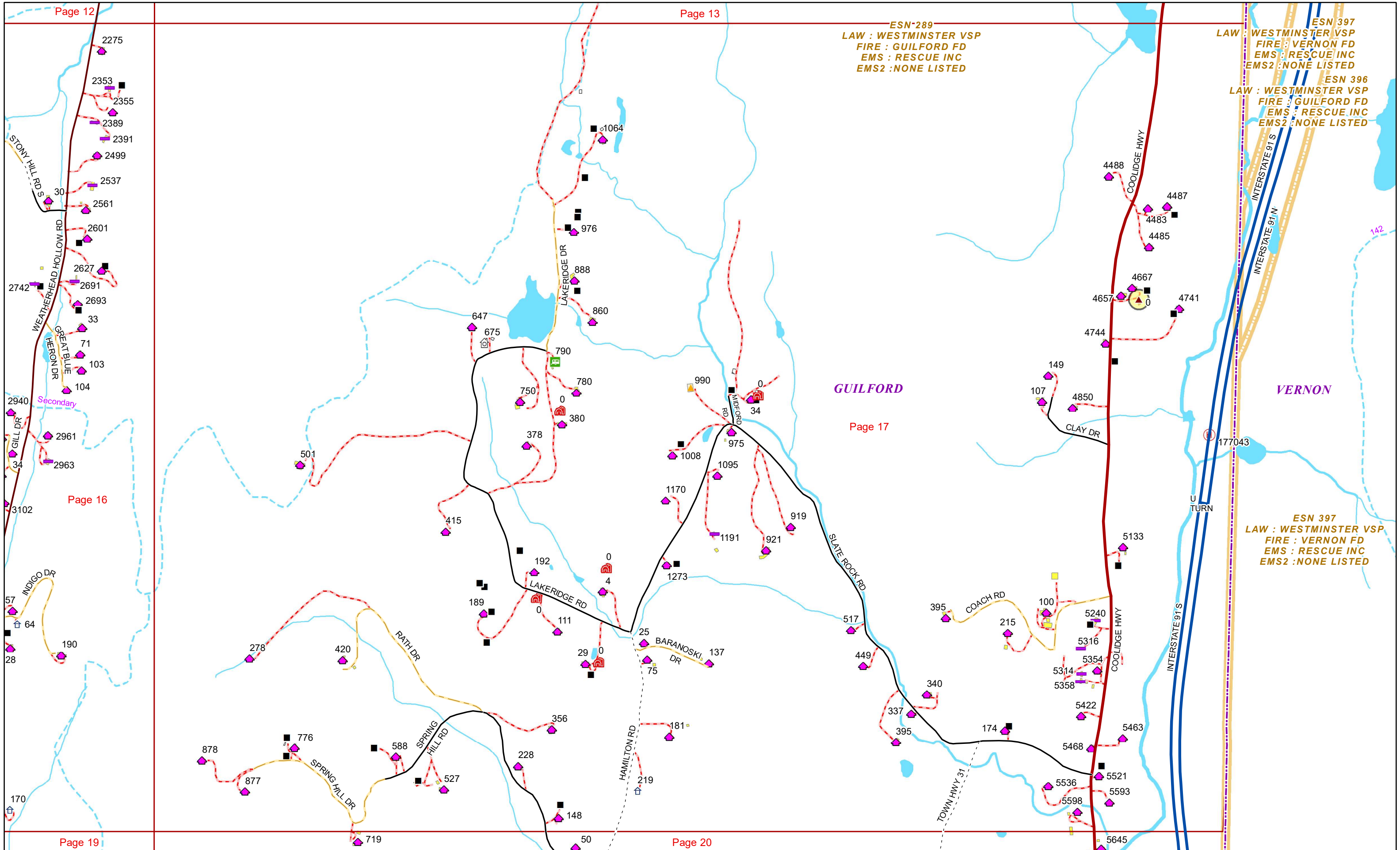




ESN 289
 LAW : WESTMINSTER VSP
 FIRE : GUILFORD FD
 EMS : RESCUE INC
 EMS2 : NONE LISTED

GUILFORD





ESN-289
 LAW : WESTMINSTER VSP
 FIRE : GUILFORD FD
 EMS : RESCUE INC
 EMS2 : NONE LISTED

ESN 396
 LAW : WESTMINSTER VSP
 FIRE : GUILFORD FD
 EMS : RESCUE INC
 EMS2 : NONE LISTED

ESN 397
 LAW : WESTMINSTER VSP
 FIRE : VERNON FD
 EMS : RESCUE INC
 EMS2 : NONE LISTED



ESN 325
LAW : WESTMINSTER VSP
FIRE : HALIFAX FIRE CO
EMS : HALIFAX RESCUE
EMS2 : NONE LISTED

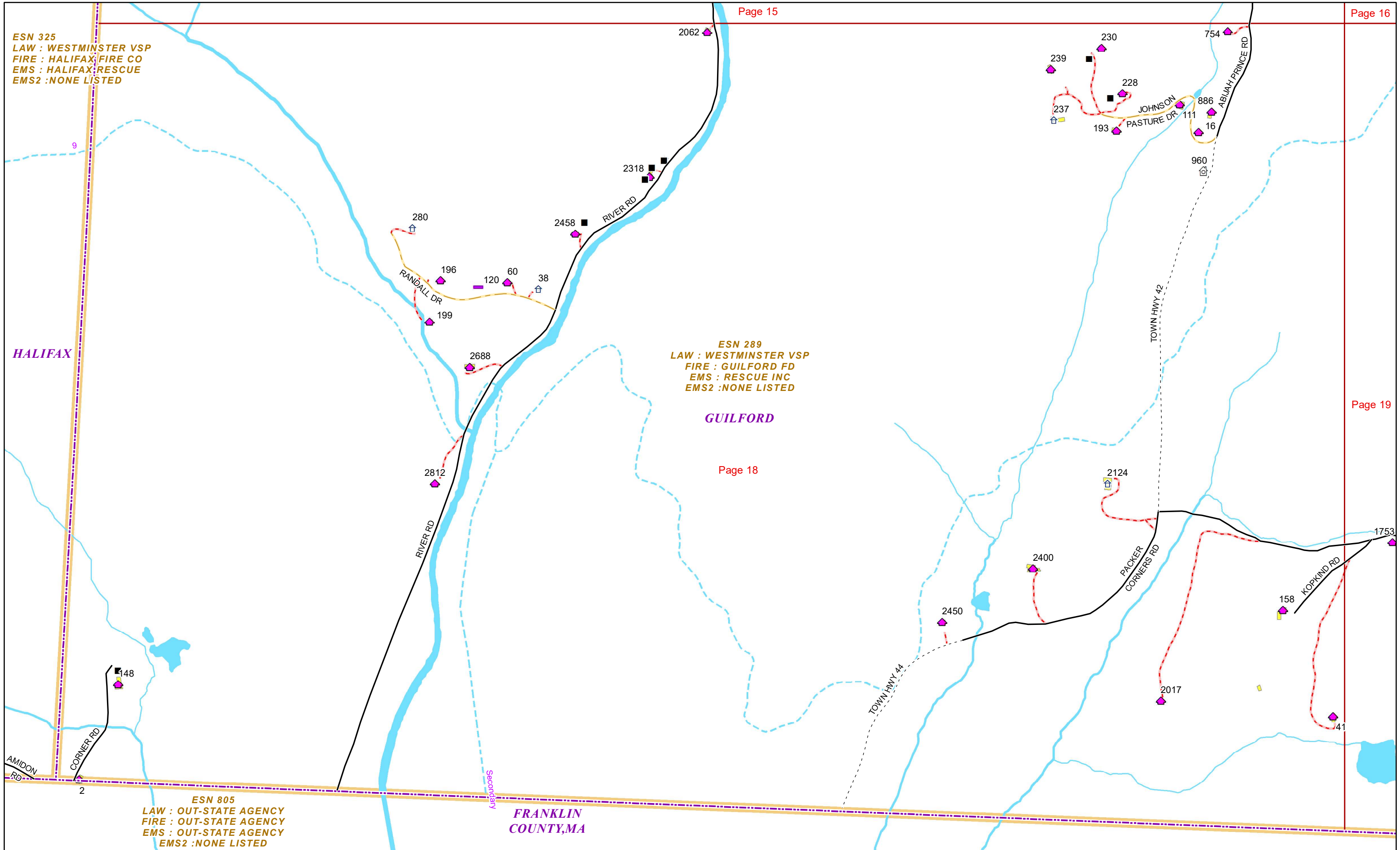
ESN 289
LAW : WESTMINSTER VSP
FIRE : GUILFORD FD
EMS : RESCUE INC
EMS2 : NONE LISTED

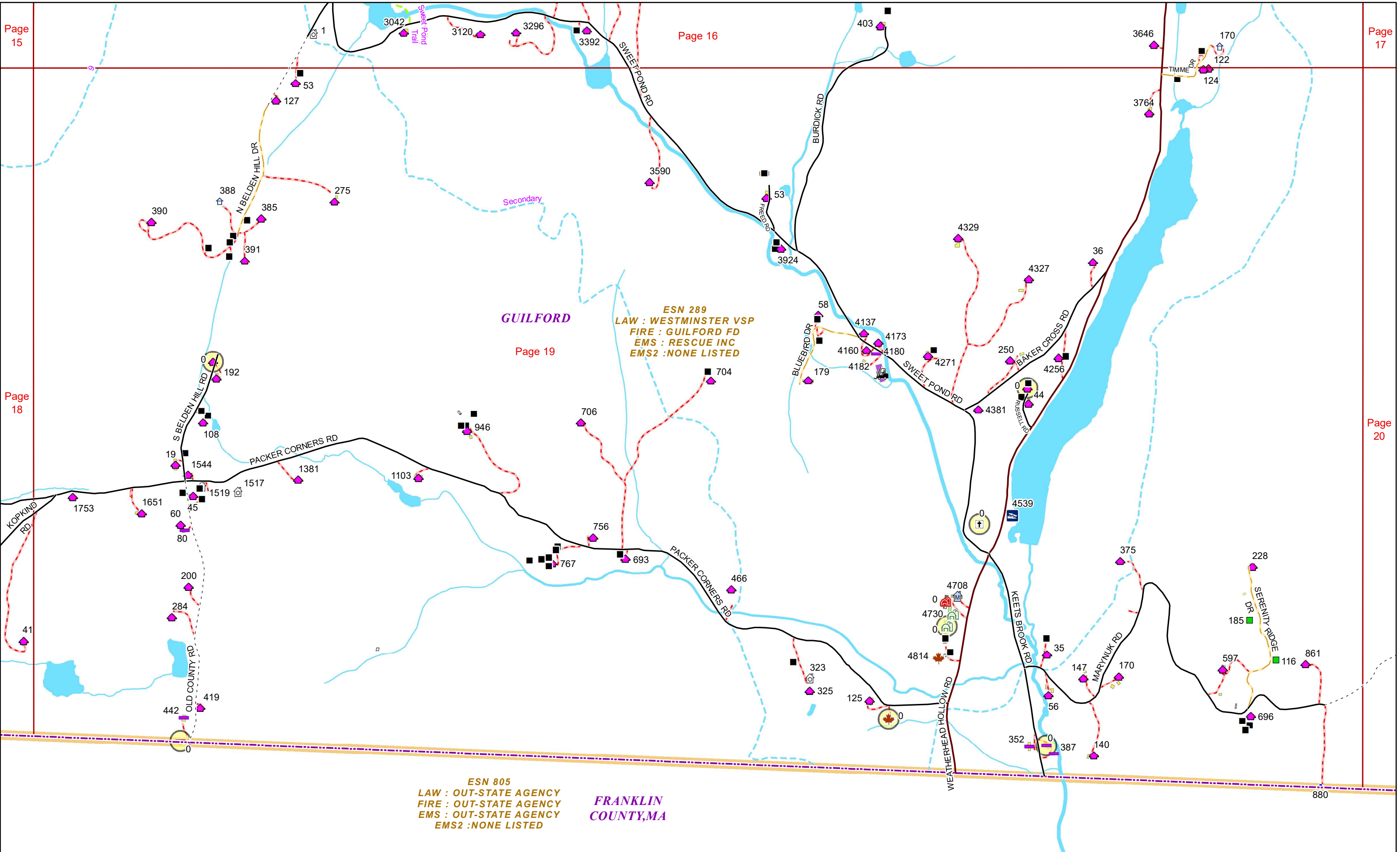
ESN 805
LAW : OUT-STATE AGENCY
FIRE : OUT-STATE AGENCY
EMS : OUT-STATE AGENCY
EMS2 : NONE LISTED

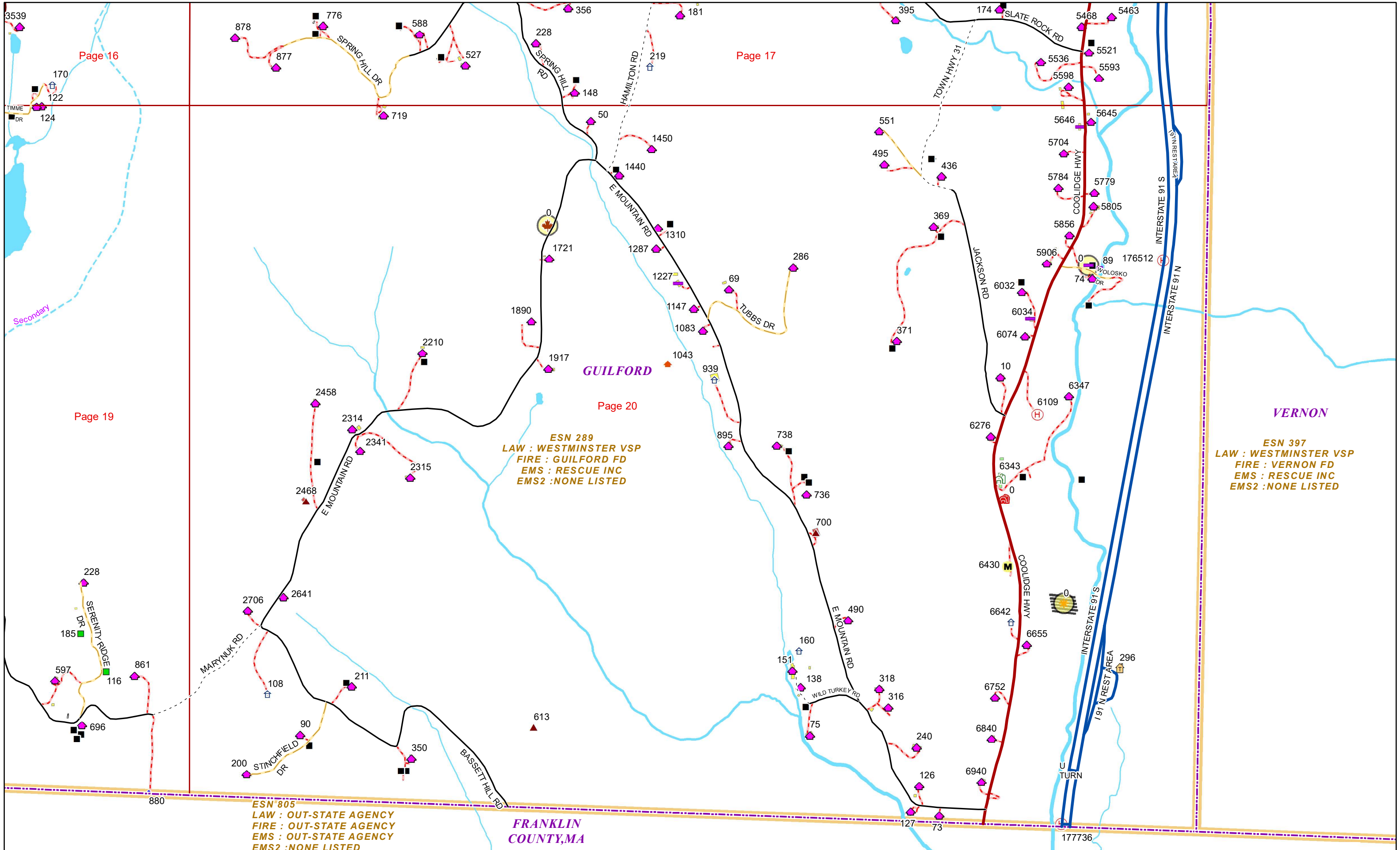
HALIFAX

GUILFORD

FRANKLIN COUNTY, MA







Page 16

Page 17

Page 19

Page 20

ESN 289
 LAW : WESTMINSTER VSP
 FIRE : GUILFORD FD
 EMS : RESCUE INC
 EMS2 : NONE LISTED

ESN 397
 LAW : WESTMINSTER VSP
 FIRE : VERNON FD
 EMS : RESCUE INC
 EMS2 : NONE LISTED

ESN 805
 LAW : OUT-STATE AGENCY
 FIRE : OUT-STATE AGENCY
 EMS : OUT-STATE AGENCY
 EMS2 : NONE LISTED

FRANKLIN COUNTY, MA

