

# VERMONT E9-1-1 MapBook

## Halifax

### E9-1-1 MapBook with GIS Data

Use constraints: The 9-1-1 related data layers (Esites, Landmarks, Roads, Driveways, Footprints, Atlas Sheets, ESZ, etc.) were developed and designed for Enhanced 9-1-1 purposes only. The user should understand that the nature of the Enhanced 9-1-1 data layers means they are never complete. **Each municipal government is responsible for maintenance of the E9-1-1 database.** Other data (non-E9-1-1 related) used in the Vermont E9-1-1 MapBook is acquired from the Vermont Center for Geographic Information (VCGI) ([vcgi.vermont.gov](http://vcgi.vermont.gov)) and local Regional Planning Commissions.

### Disclaimer:

This Vermont E9-1-1 MapBook and GIS data is for general reference only. Data layers that appear on the map may or may not be accurate, current or otherwise reliable. The E9-1-1 Board and the State of Vermont make no representations of any kind, including but not limited to the warranties of merchantability or fitness for a particular use, not are any such warranties to be implied with respect to the GIS data and MapBook.

### For Questions/Updates:

Contact VT Enhanced 9-1-1 Board:  
 Phone: 802-828-4911  
 Email: [e911.info@vermont.gov](mailto:e911.info@vermont.gov)  
 Website: [e911.vermont.gov](http://e911.vermont.gov)



























**11/9/2023**



























































# Legend





























## ESITES




























### SITETYPE

-  \*\*COMMERCIAL
-  \*\*CULTURAL
-  \*\*EDUCATIONAL
-  \*\*GOVERNMENT
-  \*\*INDUSTRIAL
-  \*\*OTHER COMMERCIAL
-  \*\*PUBLIC GATHERING
-  \*\*UTILITY
-  ABANDONED
-  ACCESS POINT
-  ACCESSORY BARN
-  ACCESSORY BUILDING
-  AIR SUPPORT / MAINTENANCE FACILITY
-  AIR TRAFFIC CONTROL CENTER / COMMAND CENTER
-  AIRPORT TERMINAL
-  AMBULANCE SERVICE
-  AUDITORIUM / CONCERT HALL / THEATER / OPERA HOUSE
-  BANK
-  BOAT RAMP / DOCK
-  BORDER CROSSING
-  BORDER PATROL
-  BREWERY
-  BUS STATION / DISPATCH FACILITY
-  CAMP
-  CAMPGROUND
-  CEMETERY

-  CITY / TOWN HALL
-  COAST GUARD
-  COLLEGE / UNIVERSITY
-  COMMERCIAL CONSTRUCTION SERVICE
-  COMMERCIAL FARM
-  COMMERCIAL GARAGE
-  COMMERCIAL W/RESIDENCE
-  COMMUNICATION BOX
-  COMMUNICATION TOWER
-  COMMUNITY / RECREATION FACILITY
-  CONDOMINIUM
-  COURT HOUSE
-  CUSTOMS SERVICE
-  DAY CARE FACILITY
-  DEVELOPMENT SITE
-  EBS TOWER
-  EMERGENCY PHONE / CALLBOX
-  FAIR / EXHIBITION/ RODEO GROUNDS
-  FERRY TERMINAL / DISPATCH FACILITY
-  FIRE STATION
-  FISH FARM / HATCHERY
-  FITNESS FACILITY
-  FOOD DISTRIBUTION CENTER
-  GAS STATION
-  GATED W/BUILDING
-  GATED W/O BUILDING
-  GOLF COURSE
-  GRAVEL PIT / QUARRY / MINE




















-  GREENHOUSE / NURSERY
-  GROCERY STORE
-  HARBOR / MARINA
-  HAZARDOUS MATERIALS FACILITY
-  HAZARDOUS STORAGE FACILITY
-  HEALTH CLINIC
-  HELIPAD / HELIPORT / HELISPOT
-  HISTORIC SITE / POINT OF INTEREST
-  HOSPITAL / MEDICAL CENTER
-  HOUSE OF WORSHIP
-  HYDROELECTRIC FACILITY
-  ICE ARENA
-  INSTITUTIONAL RESIDENCE / DORM / BARRACKS
-  LANDFILL
-  LAW ENFORCEMENT
-  LIBRARY
-  LODGING B&B / HOTEL / MOTEL / INN
-  LOOKOUT TOWER
-  LUMBER MILL / SAW MILL
-  MANUFACTURING FACILITY
-  MOBILE HOME
-  MORGUE
-  MULTI-FAMILY DWELLING
-  MUSEUM
-  NATIONAL GUARD /
-  NUCLEAR FACILITY
-  NURSING HOME / LONG TERM CARE
-  OFFICE BUILDING

-  OIL / GAS FACILITY
-  OTHER
-  OTHER RESIDENTIAL
-  OUTPATIENT CLINIC
-  PARK AND RIDE / COMMUTER
-  PHARMACY
-  PICNIC AREA
-  POST OFFICE
-  PRISON / CORRECTIONAL FACILITY
-  PRIVATE AND EXPRESS SHIPPING FACILITY
-  PSAP
-  PUBLIC BEACH
-  PUBLIC TELEPHONE
-  PUBLIC WATER SUPPLY INTAKE
-  PUBLIC WATER SUPPLY WELL
-  PUMP STATION
-  RACE TRACK / DRAGSTRIP
-  RAILROAD STATION
-  RESIDENTIAL FARM
-  REST STOP / ROADSIDE PARK
-  RESTAURANT
-  RETAIL FACILITY
-  RV HOOKUP
-  SCHOOL K / 12
-  SEASONAL HOME
-  SHOOTING RANGE
-  SINGLE FAMILY DWELLING
-  SKI AREA / ALPINE





-  SOLAR FACILITY
-  SPORTS ARENA /
-  STATE CAPITOL
-  STATE GARAGE
-  STATE GOVERNMENT FACILITY
-  STATE PARK
-  STORAGE UNITS
-  SUBSTATION
-  SUGARHOUSE
-  TEMPORARY STRUCTURE
-  TOWN GARAGE
-  TOWN OFFICE
-  TRAILHEAD
-  TRANSFER STATION
-  UNKNOWN
-  US FOREST FACILITY
-  US GOVERNMENT FACILITY
-  UTILITY POLE W/PHONE
-  VETERINARY HOSPITAL / CLINIC
-  VISITOR / INFORMATION CENTER
-  WAREHOUSE
-  WASTE / BIOMASS FACILITY
-  WASTEWATER TREATMENT PLANT
-  WATER TANK
-  WATER TOWER
-  WIND FACILITY / WIND TOWER
-  YOUTH CAMP

# Legend

## Roads

-  Interstate Highway
-  US Highway
-  State Highway
-  Town Highway Class 1
-  Town Highway Class 2
-  Town Highway Class 3
-  Town Highway Class 4
-  Private
-  Driveway
-  Discontinued Road
-  Legal Trail
-  Ferry
-  Military - no public access
-  National Forest Highway
-  State Forest Highway
-  Proposed
-  Rivers
-  Driveways
-  Railroad

## Hydrants

-  Drafting Site
-  Dry Hydrant
-  Municipal Hydrant
-  Pressurized Hydrant

## Townline





## Emergency Service Zones



## FootPrints

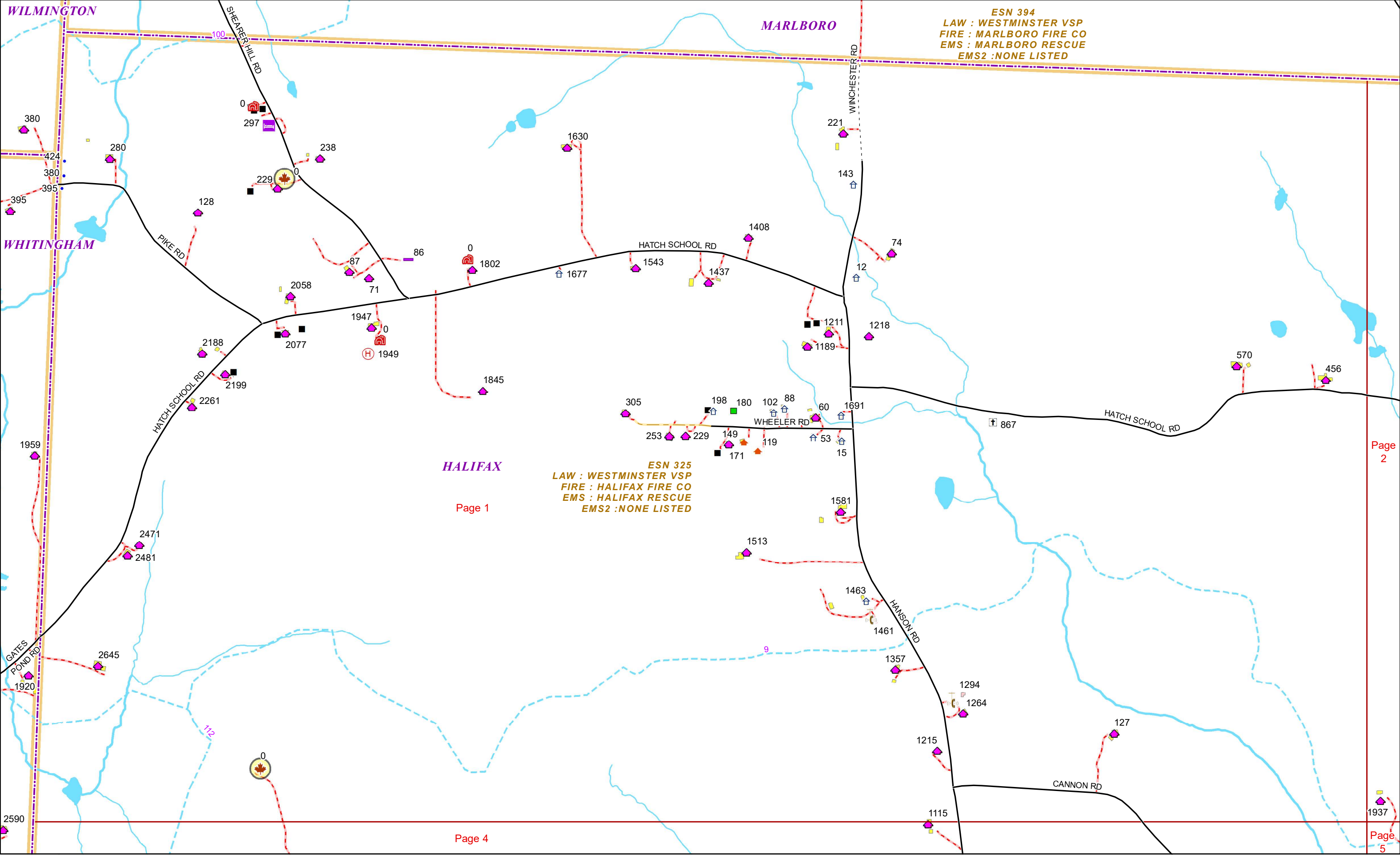
-  Airport
-  Solar Field
-  Alpine Trail Easiest
-  Alpine Trail Intermediate
-  Alpine Trail Advanced
-  Alpine Trail Expert
-  Alpine Glade Marked
-  Alpine Glade Not Marked
-  Building
-  Farm
-  Golf Course
-  Quarry
-  Park
-  Shopping Center
-  Stadium/Arena
-  Other

## Addressing Error

-  Orange - Duplicated Addressed Building
-  Yellow - Unnumbered Building

# HALIFAX Road Name Index

ROAD NAME	PAGE(S)	ROAD NAME	PAGE(S)	ROAD NAME	PAGE(S)
ALDRICH RD	15	HALL RD	4	PIKE RD	1
AMIDON RD	13,16	HANSON RD	1	PLUMB LN	9
BALLOU MOUNTAIN RD	2	HATCH SCHOOL RD	1,2	REED HILL RD	4,7,8
BARNETT LN	8	HOSEA FISHER LN	3	SANDERS RD	16
BELL RD	13,16	HOUGHTON RD	6	SHEARER HILL RD	14
BELLOWS RD	7	HUBBARD HILL RD	9	SMITH RD	11
BRANCH RD	7,8,9,12	JACKSONVILLE STAGE RD	9,10,12,13	SODOM RD	2
BROOK RD	2,5,8	JOSH RD	6,10	SPRAGUE RD	7
BUCKLIN HILL RD	3,6	KAREN DAY RD	7	STARK MOUNTAIN RD	16
BUTTERFIELD RD	2	LAROCK LN	7	STOWE MOUNTAIN RD	12,15
CANNON RD	1	LARRABEE RD	7,11	SUMNER FARM RD	7
CAREY RD	16	LEGATE LN	13	SUTHERLAND LN	4
CHASE HILL RD	3	LUCIER RD	3	THOMAS HILL RD	3
CLARK RD	6	MAPLE LEDGE LN	8	THURBER RD	2
CODY LN	9	MCMILLAN RD	14,18	TOWN HWY 29	12
COLLINS RD	4,6,8	METCALF LN	6	TOWN HWY 31	15
DEER PK RD	6,10	METCALF RD	6	TUCKER RD	5,9
ELLINGWOOD RD	6	MOSS HOLLOW RD	2	VAUGHN RD	12
EVANS RD	10	OLD COUNTY RD	2,5,9	VT ROUTE 112	7,11,12,15
FOWLER LN	11	OLD GREEN RIVER RD	6	W HALIFAX CEMETERY RD	8
FOWLER RD	11	OLD LN	9	WHEELER RD	1
FRANKLYN HILL RD	16	OLD ROOT RD	16	WHITNEYVILLE CEMETERY RD	9
GREEN RIVER RD	2,6	OLD STAGE RD	10	WHITNEYVILLE RD	5
GREGORY LN	9	PENNEL HILL RD	12,14	WINCHESTER RD	1
GRIFFIN LN	8	PERRY RD	5,6	WINN RD	7
HALE RD	3	PETERSON LN	4	WOODARD HILL RD	12
HALIFAX FALLS LN	11	PHILLIPS HILL RD	15	WORDEN CEMETERY RD	10



ESN 394  
LAW : WESTMINSTER VSP  
FIRE : MARLBORO FIRE CO  
EMS : MARLBORO RESCUE  
EMS2 : NONE LISTED

ESN 325  
LAW : WESTMINSTER VSP  
FIRE : HALIFAX FIRE CO  
EMS : HALIFAX RESCUE  
EMS2 : NONE LISTED

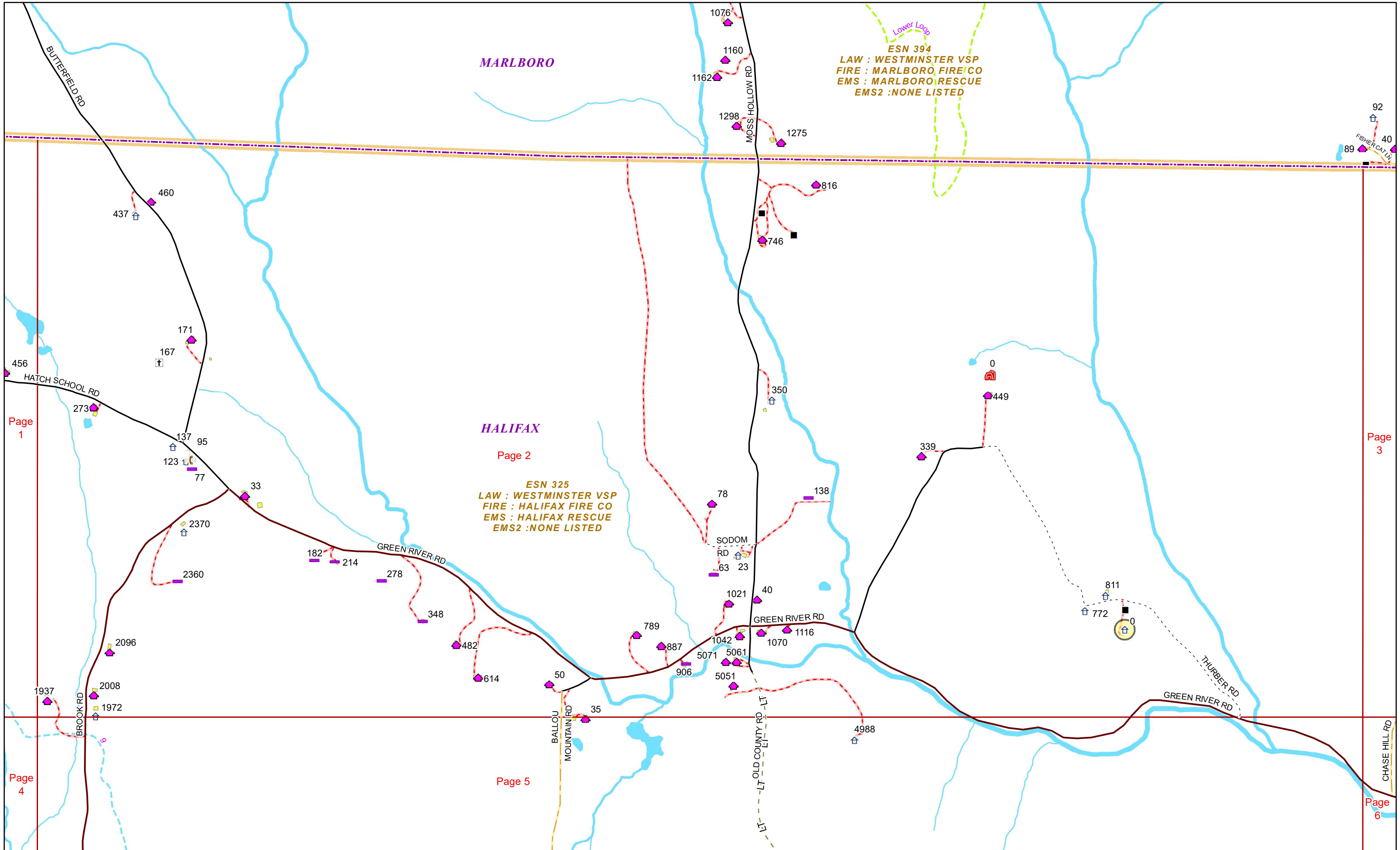
Page 1

Page 2

Page 4

Page 5





MARLBORO

ESN 394  
LAW : WESTMINSTER VSP  
FIRE : MARLBORO FIRE/CO  
EMS : MARLBORO RESCUE  
EMS2 : NONE LISTED

HALIFAX

ESN 325  
LAW : WESTMINSTER VSP  
FIRE : HALIFAX FIRE CO  
EMS : HALIFAX RESCUE  
EMS2 : NONE LISTED

Page 1

Page 2

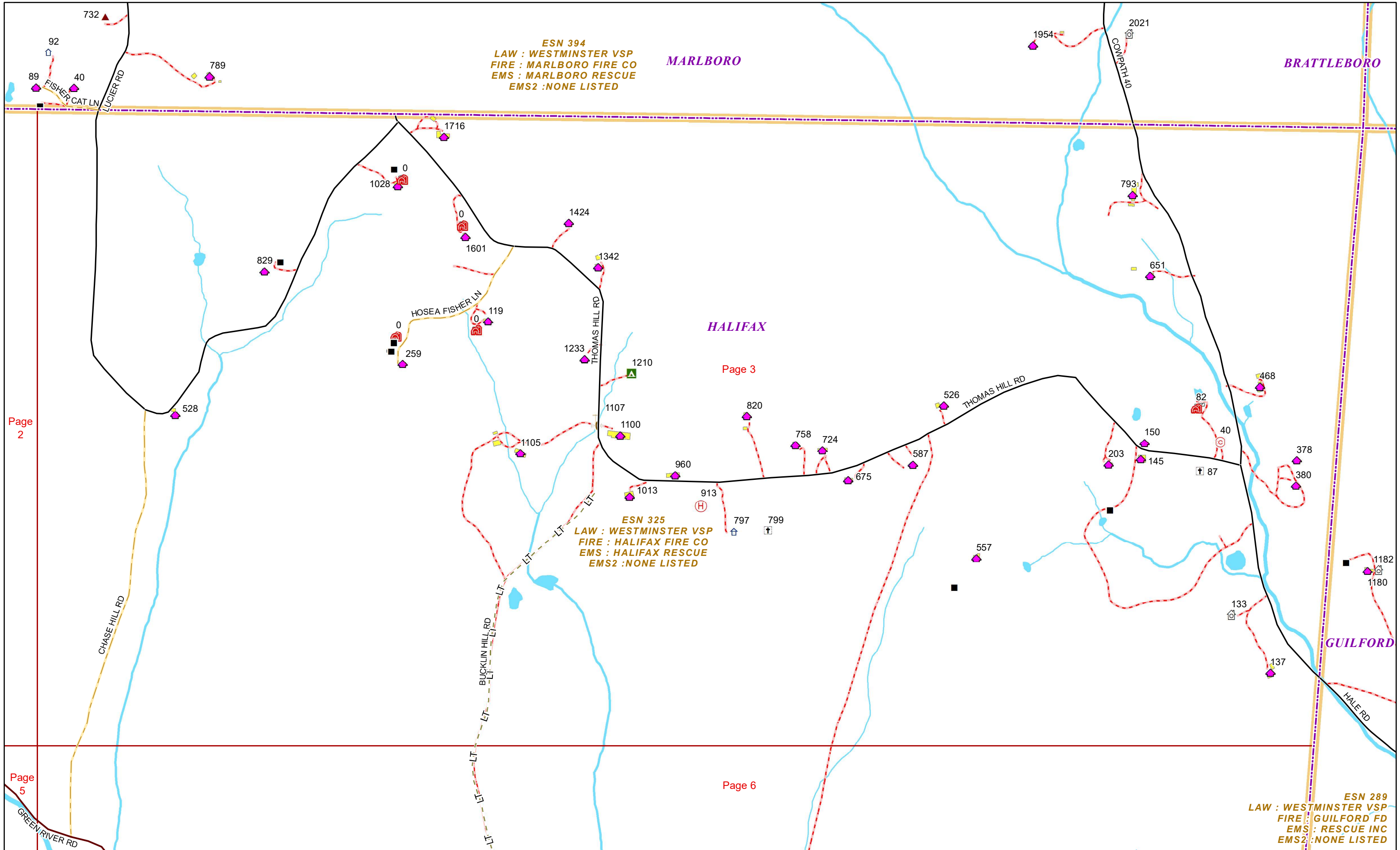
Page 3

Page 4

Page 5

Page 6





**ESN 394**  
LAW : WESTMINSTER VSP  
FIRE : MARLBORO FIRE CO  
EMS : MARLBORO RESCUE  
EMS2 :NONE LISTED

**ESN 325**  
LAW : WESTMINSTER VSP  
FIRE : HALIFAX FIRE CO  
EMS : HALIFAX RESCUE  
EMS2 :NONE LISTED

**ESN 289**  
LAW : WESTMINSTER VSP  
FIRE : GUILFORD FD  
EMS : RESCUE INC  
EMS2 :NONE LISTED

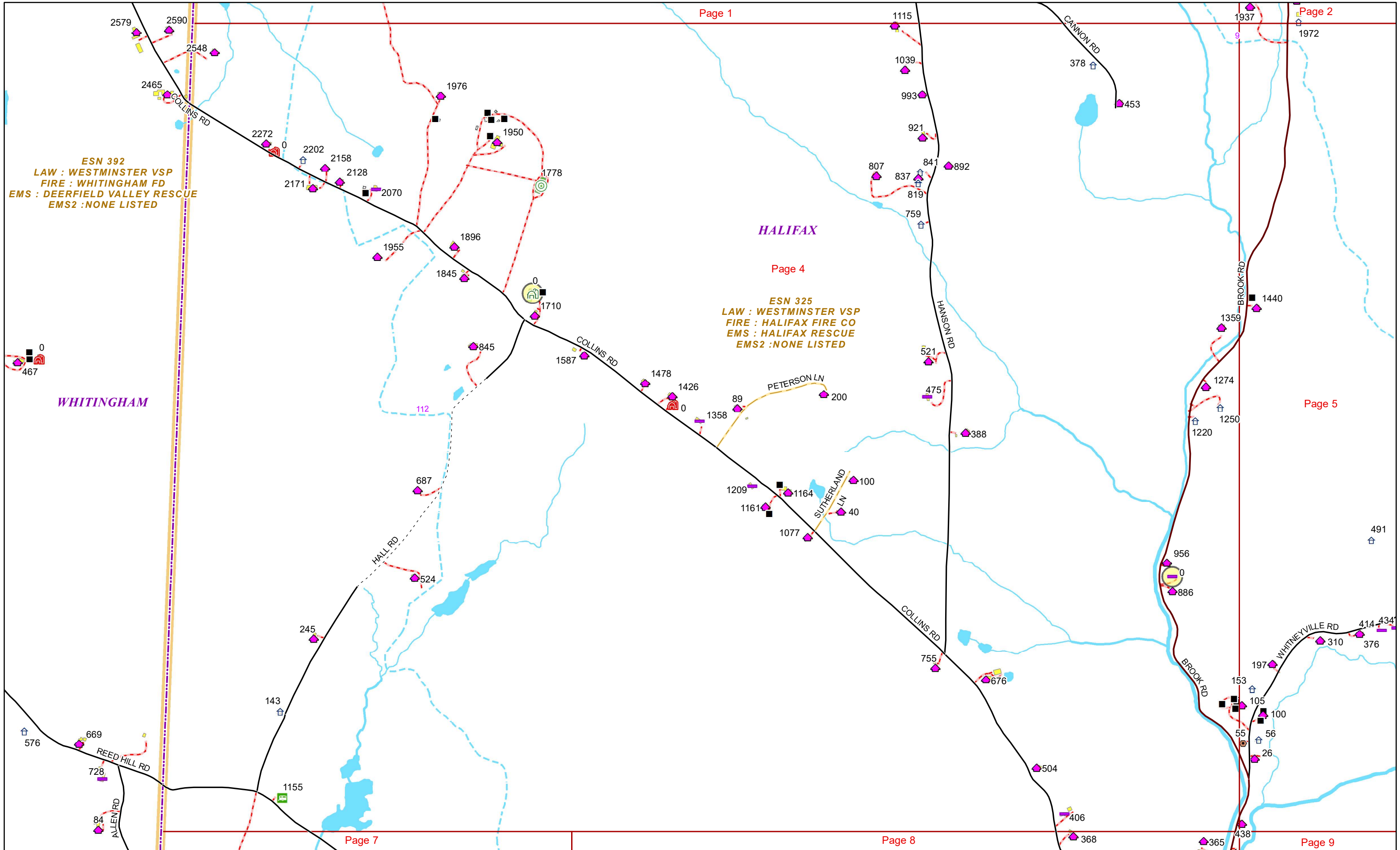
Page 2

Page 5

Page 3

Page 6



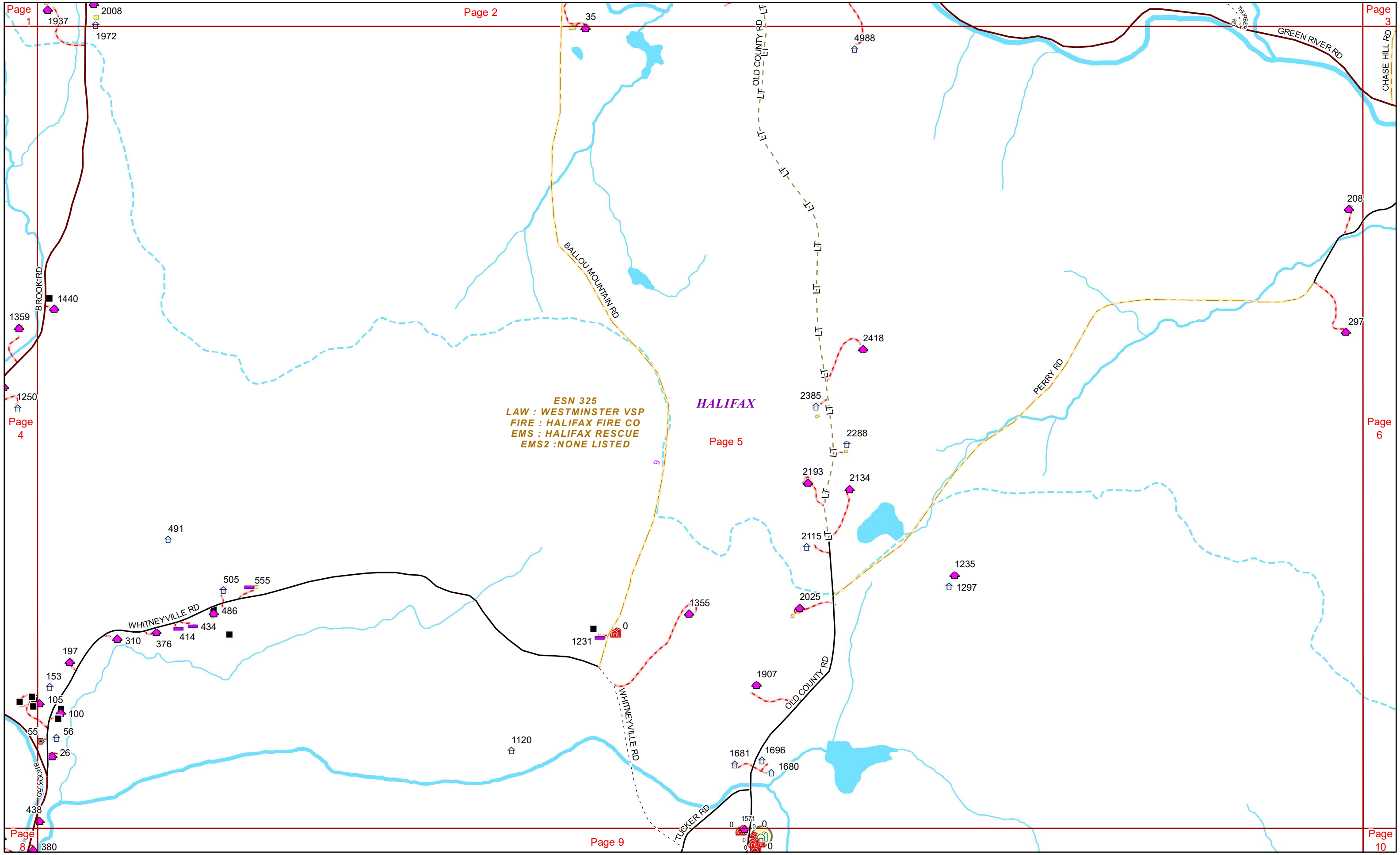


ESN 392  
LAW : WESTMINSTER VSP  
FIRE : WHITINGHAM FD  
EMS : DEERFIELD VALLEY RESCUE  
EMS2 : NONE LISTED

ESN 325  
LAW : WESTMINSTER VSP  
FIRE : HALIFAX FIRE CO  
EMS : HALIFAX RESCUE  
EMS2 : NONE LISTED







Page 1

Page 2

Page 3

Page 4

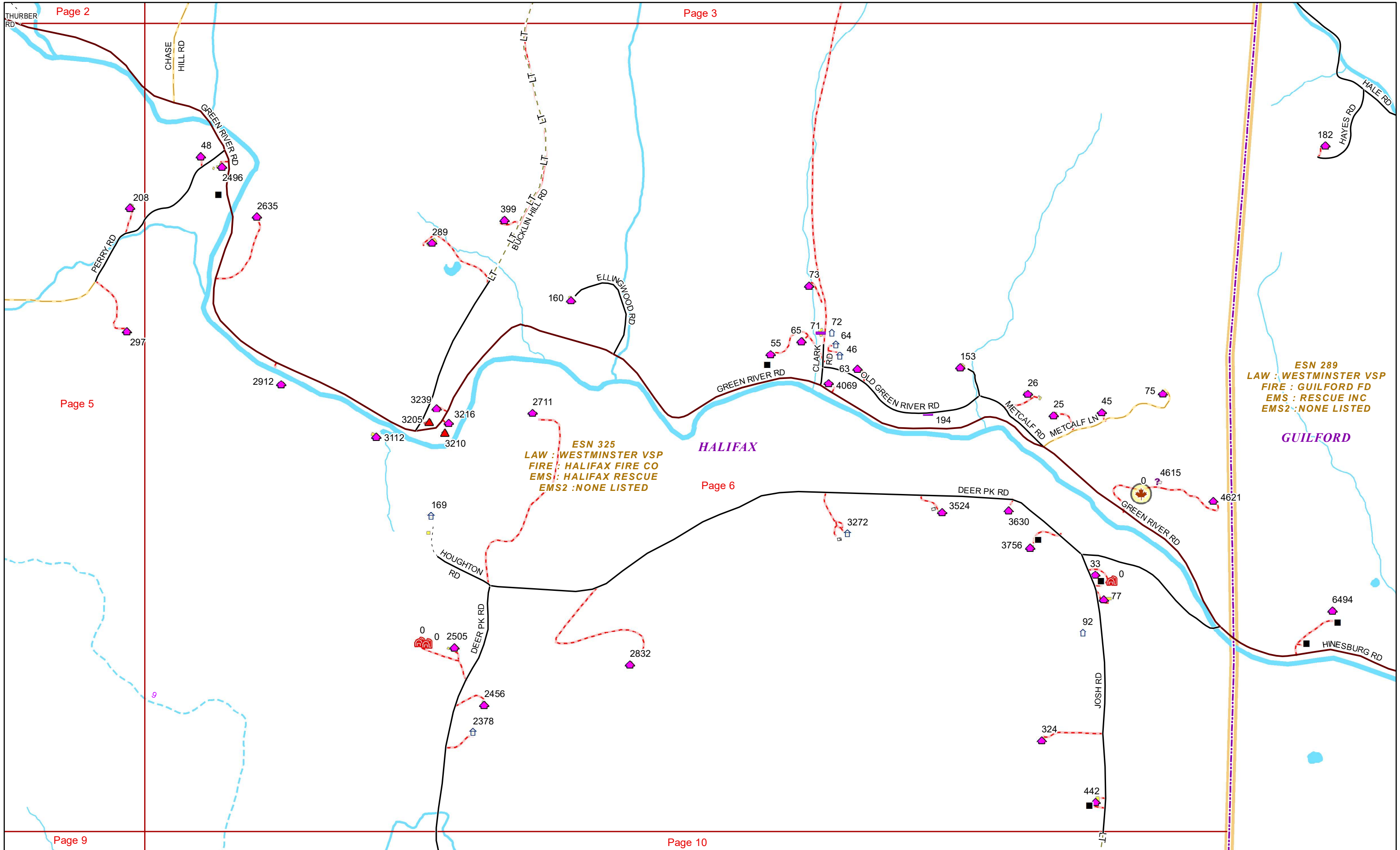
Page 6

Page 8

Page 9

Page 10



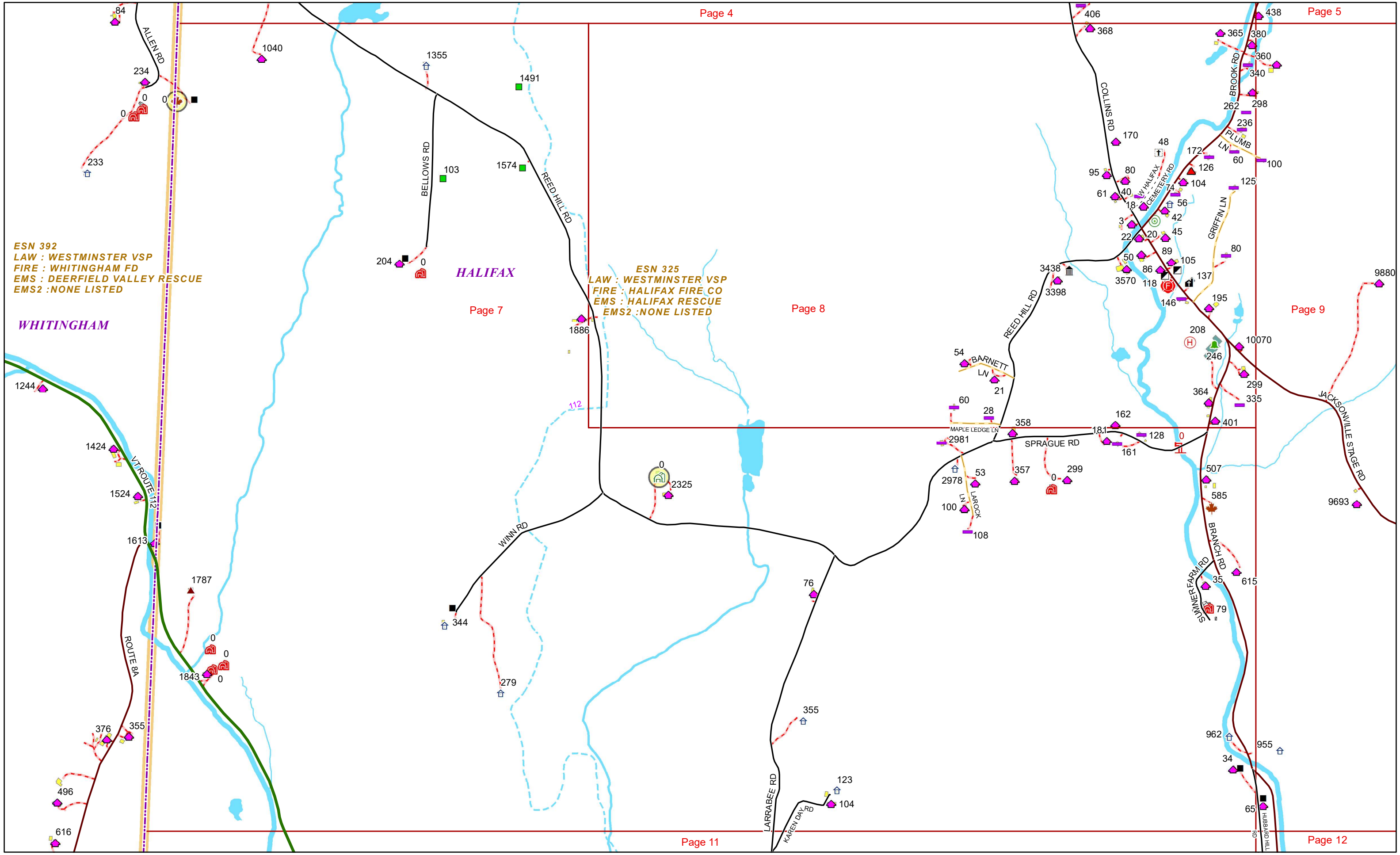


ESN 392  
LAW : WESTMINSTER VSP  
FIRE : WHITINGHAM FD  
EMS : DEERFIELD VALLEY RESCUE  
EMS2 : NONE LISTED

ESN 325  
LAW : WESTMINSTER VSP  
FIRE : HALIFAX FIRE CO  
EMS : HALIFAX RESCUE  
EMS2 : NONE LISTED

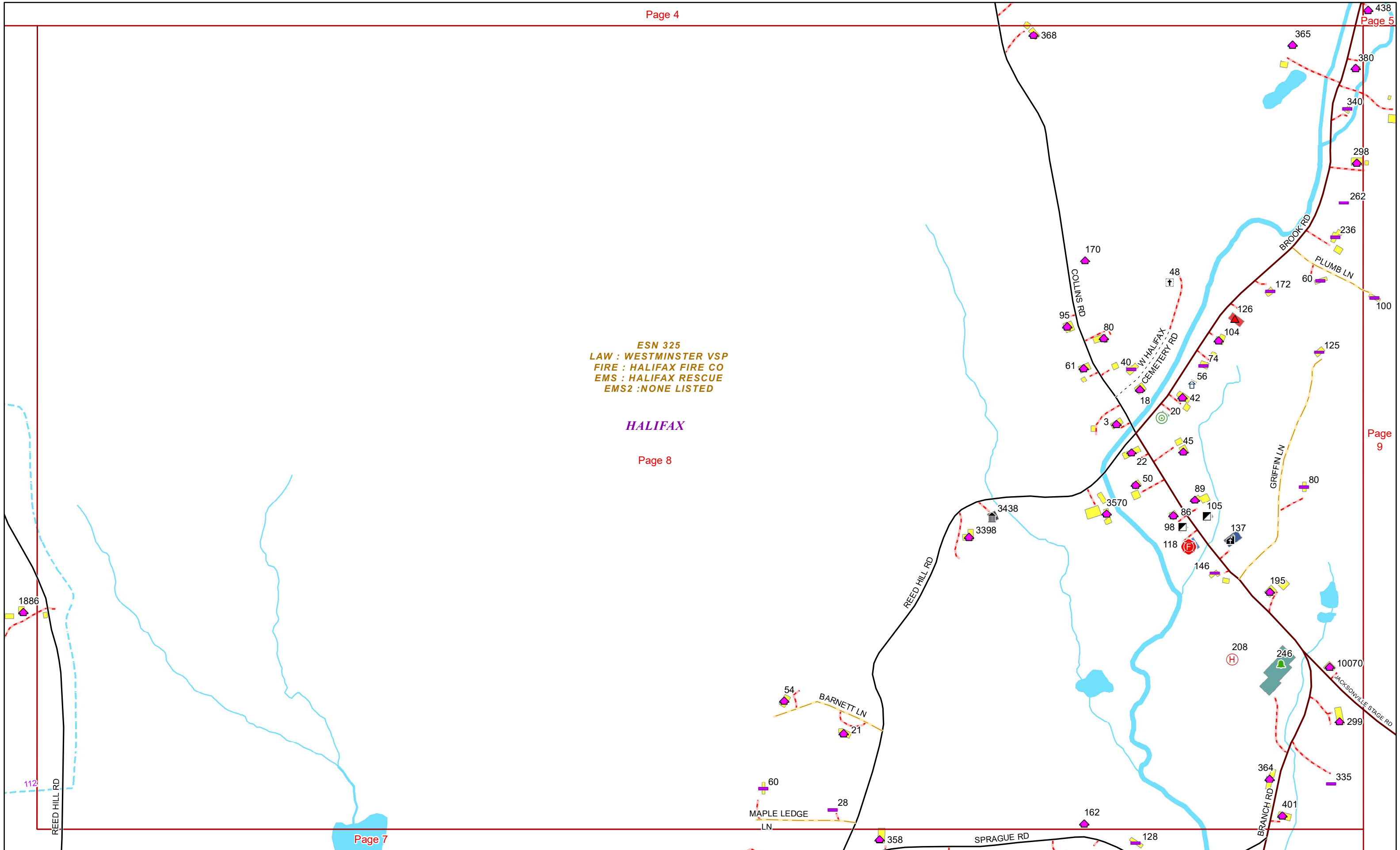
WHITINGHAM

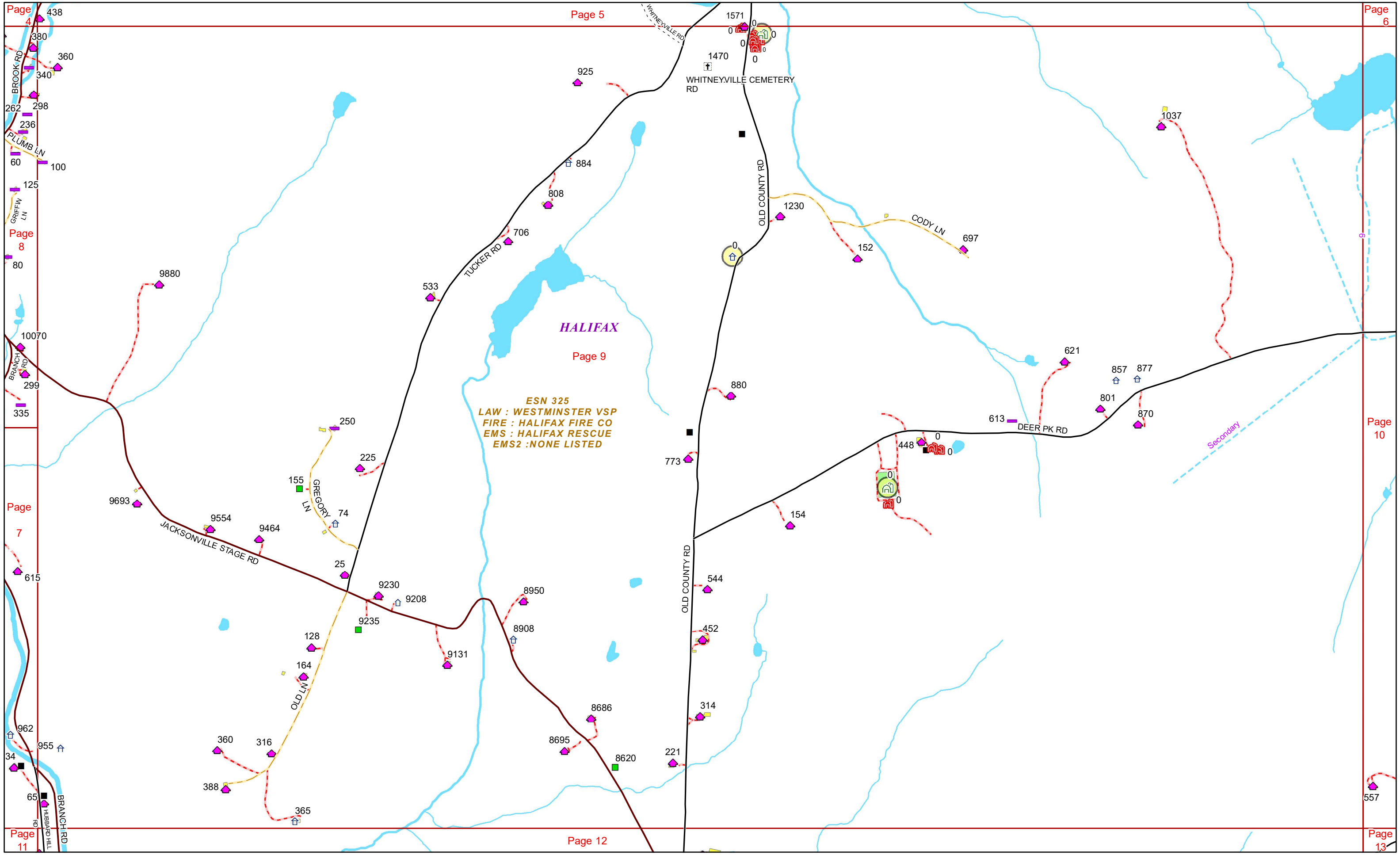
HALIFAX



ESN 325  
LAW : WESTMINSTER VSP  
FIRE : HALIFAX FIRE CO  
EMS : HALIFAX RESCUE  
EMS2 : NONE LISTED

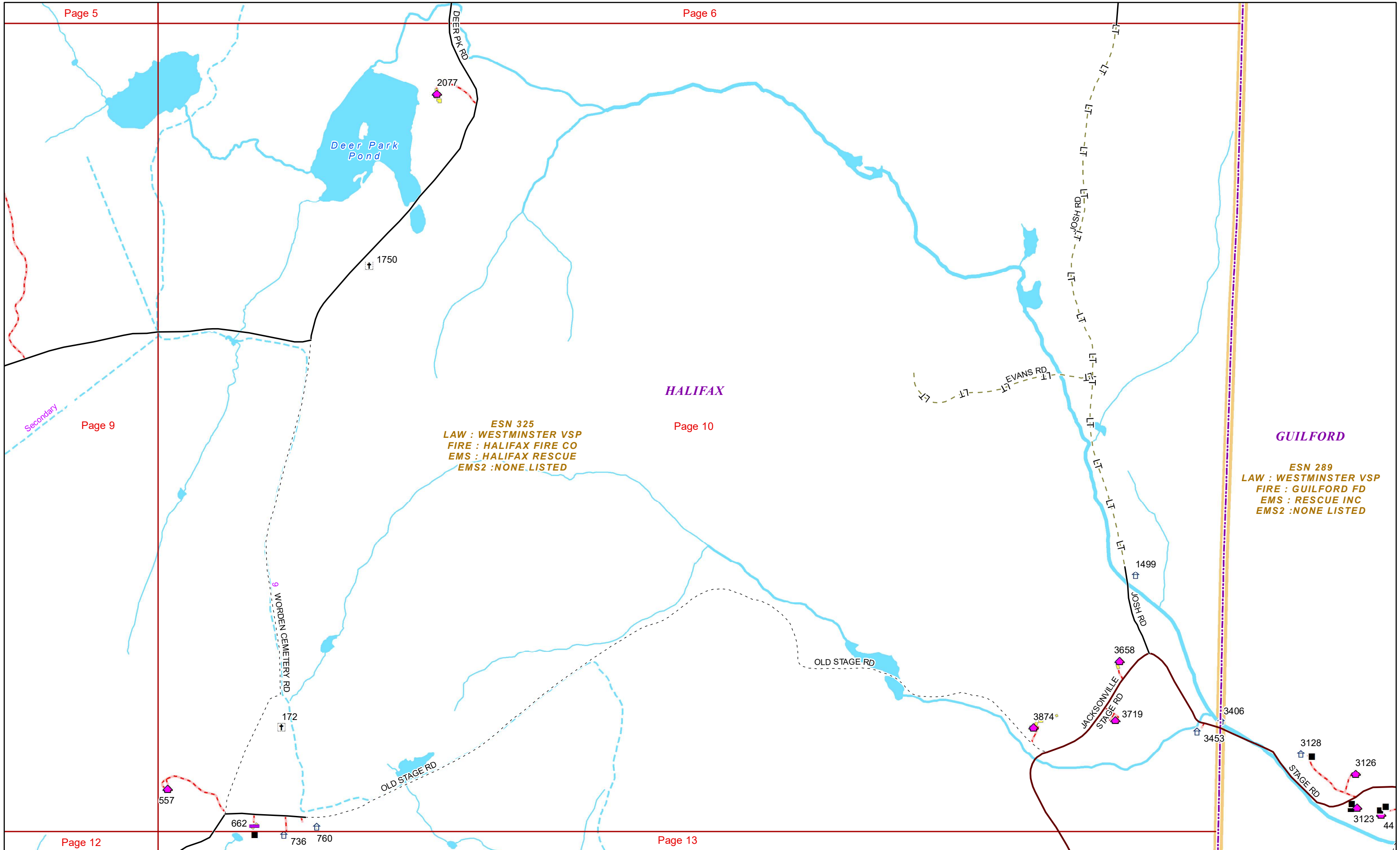
HALIFAX





ESN 325  
LAW : WESTMINSTER VSP  
FIRE : HALIFAX FIRE CO  
EMS : HALIFAX RESCUE  
EMS2 : NONE LISTED

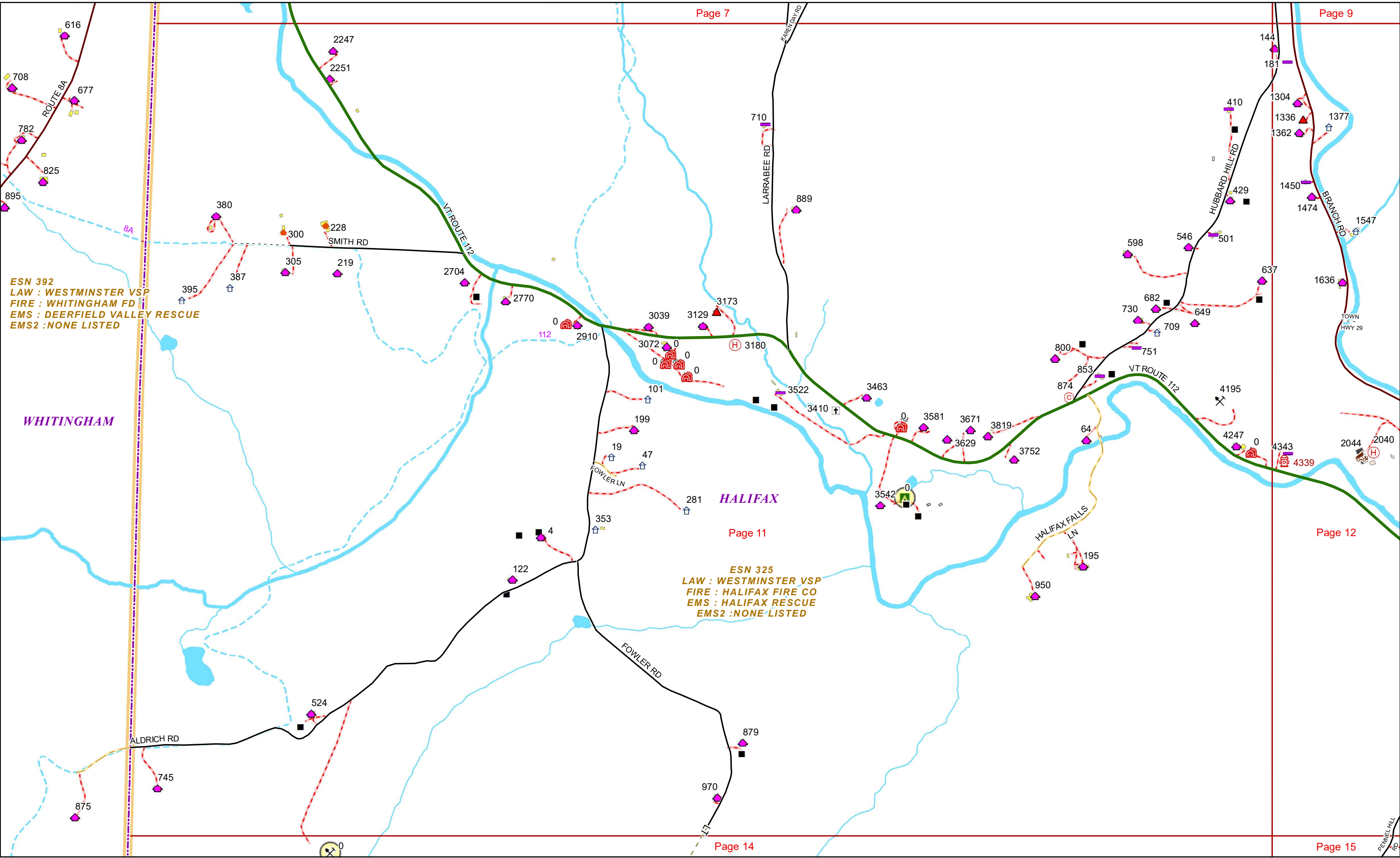


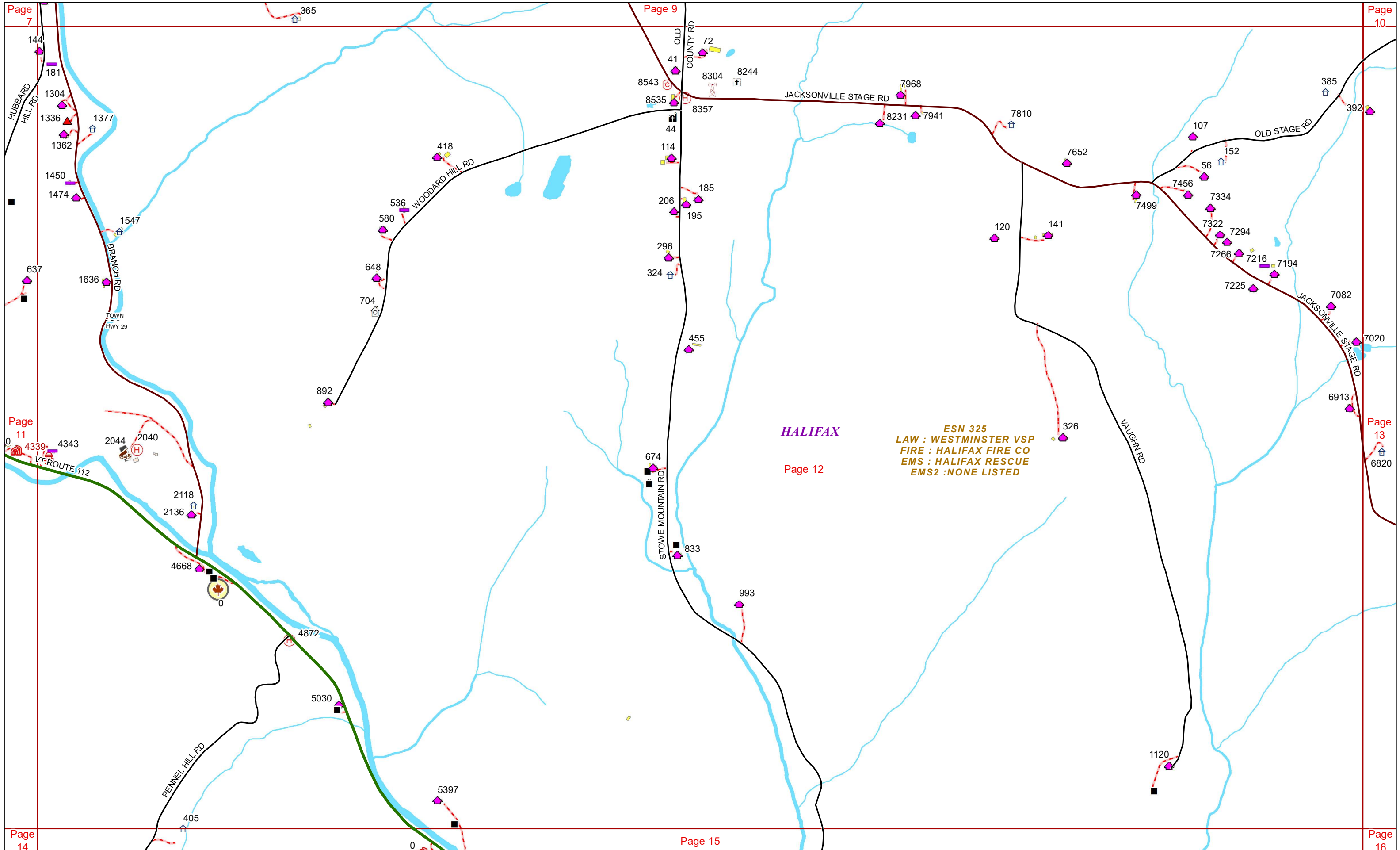


ESN 325  
 LAW : WESTMINSTER VSP  
 FIRE : HALIFAX FIRE CO  
 EMS : HALIFAX RESCUE  
 EMS2 : NONE LISTED

ESN 289  
 LAW : WESTMINSTER VSP  
 FIRE : GUILFORD FD  
 EMS : RESCUE INC  
 EMS2 : NONE LISTED







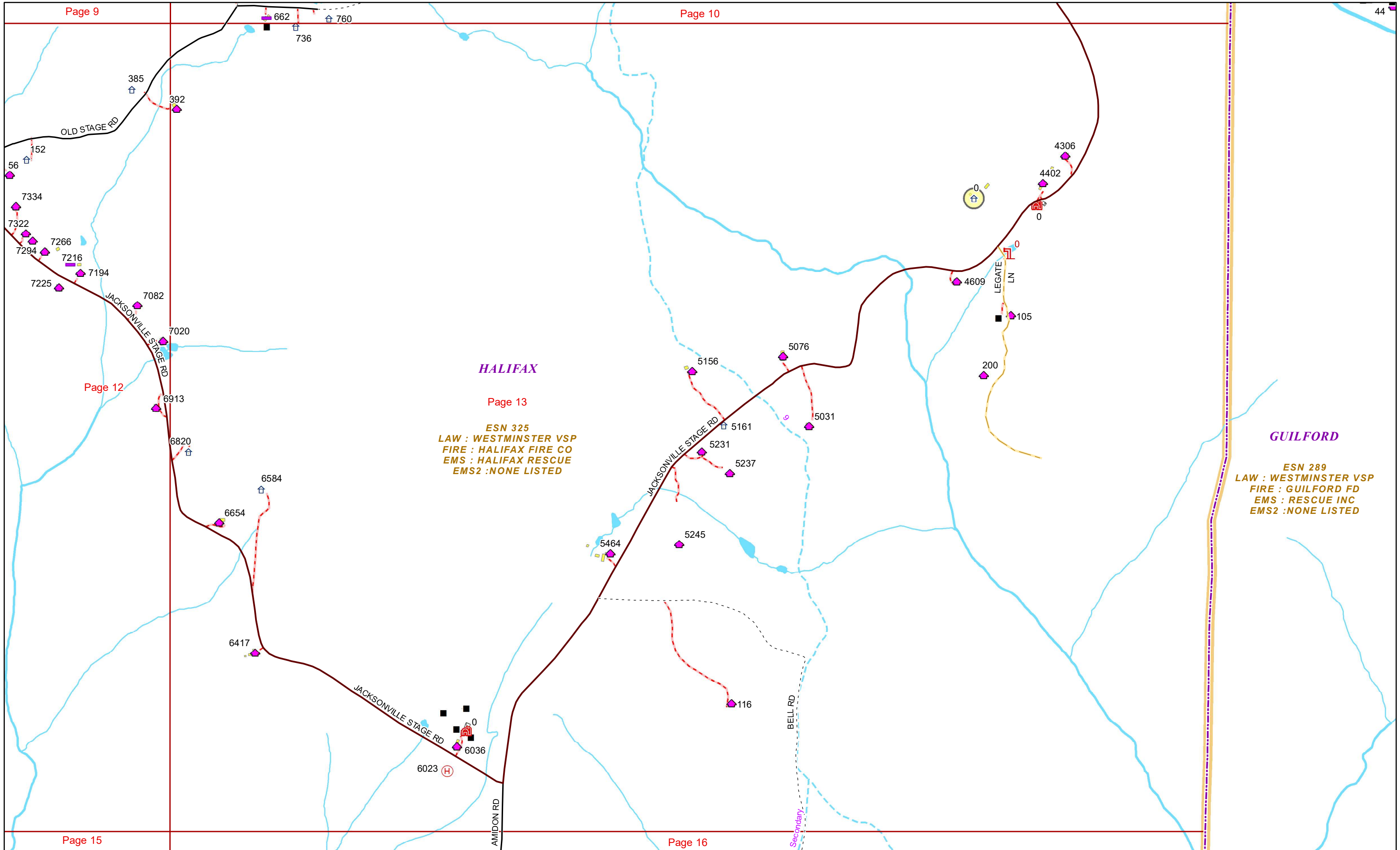
HALIFAX

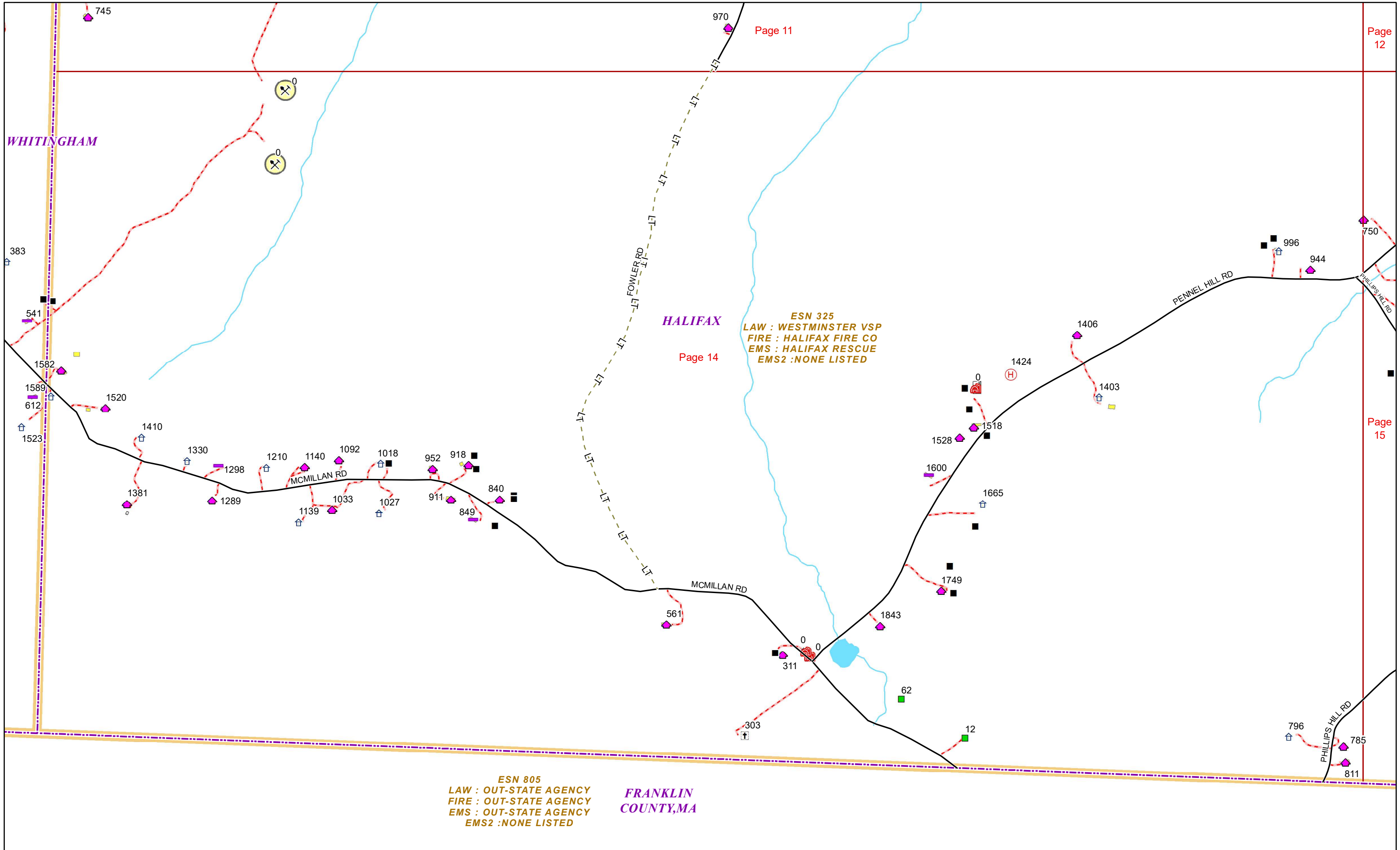
ESN 325  
LAW : WESTMINSTER VSP  
FIRE : HALIFAX FIRE CO  
EMS : HALIFAX RESCUE  
EMS2 : NONE LISTED

Page 12







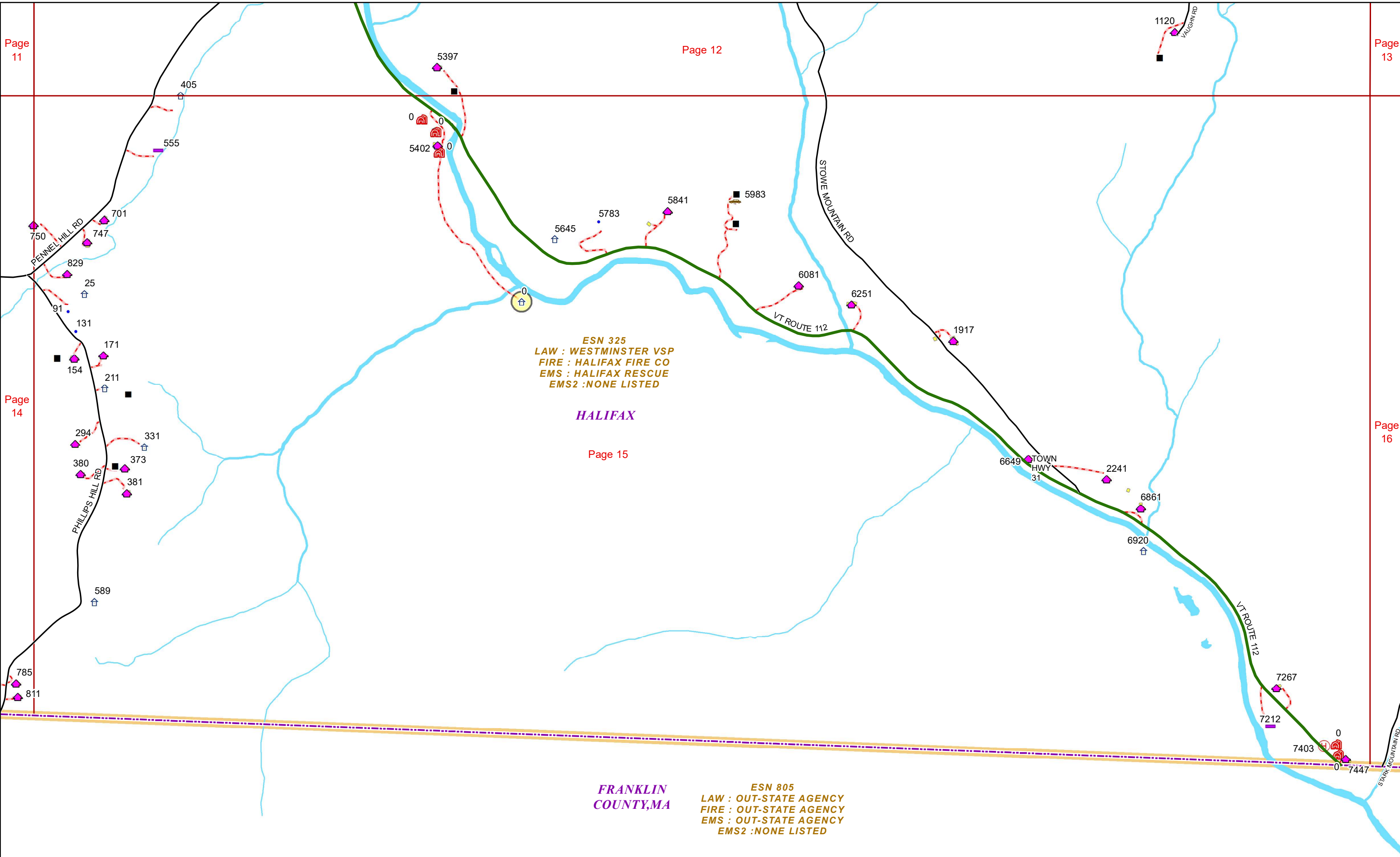


ESN 325  
 LAW : WESTMINSTER VSP  
 FIRE : HALIFAX FIRE CO  
 EMS : HALIFAX RESCUE  
 EMS2 : NONE LISTED

ESN 805  
 LAW : OUT-STATE AGENCY  
 FIRE : OUT-STATE AGENCY  
 EMS : OUT-STATE AGENCY  
 EMS2 : NONE LISTED

FRANKLIN  
 COUNTY, MA





ESN 325  
LAW : WESTMINSTER VSP  
FIRE : HALIFAX FIRE CO  
EMS : HALIFAX RESCUE  
EMS2 : NONE LISTED

HALIFAX

GUILFORD

ESN 289  
LAW : WESTMINSTER VSP  
FIRE : GUILFORD FD  
EMS : RESCUE INC  
EMS2 : NONE LISTED

ESN 805  
LAW : OUT-STATE AGENCY  
FIRE : OUT-STATE AGENCY  
EMS : OUT-STATE AGENCY  
EMS2 : NONE LISTED

FRANKLIN COUNTY, MA

