


VERMONT E9-1-1 MapBook

Londonderry

E9-1-1 MapBook with GIS Data

Use constraints: The 9-1-1 related data layers (Esites, Landmarks, Roads, Driveways, Footprints, Atlas Sheets, ESZ, etc.) were developed and designed for Enhanced 9-1-1 purposes only. The user should understand that the nature of the Enhanced 9-1-1 data layers means they are never complete. **Each municipal government is responsible for maintenance of the E9-1-1 database.** Other data (non-E9-1-1 related) used in the Vermont E9-1-1 MapBook is acquired from the Vermont Center for Geographic Information (VCGI) (vcgi.vermont.gov) and local Regional Planning Commissions.

Disclaimer:
This Vermont E9-1-1 MapBook and GIS data is for general reference only. Data layers that appear on the map may or may not be accurate, current or otherwise reliable. The E9-1-1 Board and the State of Vermont make no representations of any kind, including but not limited to the warranties of merchantability or fitness for a particular use, not are any such warranties to be implied with respect to the GIS data and MapBook.

For Questions/Updates:
Contact VT Enhanced 9-1-1 Board:
Phone: 802-828-4911
Email: e911.info@vermont.gov
Website: e911.vermont.gov



























11/9/2023



























































Legend





























ESITES




























SITETYPE

-  **COMMERCIAL
-  **CULTURAL
-  **EDUCATIONAL
-  **GOVERNMENT
-  **INDUSTRIAL
-  **OTHER COMMERCIAL
-  **PUBLIC GATHERING
-  **UTILITY
-  ABANDONED
-  ACCESS POINT
-  ACCESSORY BARN
-  ACCESSORY BUILDING
-  AIR SUPPORT / MAINTENANCE FACILITY
-  AIR TRAFFIC CONTROL CENTER / COMMAND CENTER
-  AIRPORT TERMINAL
-  AMBULANCE SERVICE
-  AUDITORIUM / CONCERT HALL / THEATER / OPERA HOUSE
-  BANK
-  BOAT RAMP / DOCK
-  BORDER CROSSING
-  BORDER PATROL
-  BREWERY
-  BUS STATION / DISPATCH FACILITY
-  CAMP
-  CAMPGROUND
-  CEMETERY

-  CITY / TOWN HALL
-  COAST GUARD
-  COLLEGE / UNIVERSITY
-  COMMERCIAL CONSTRUCTION SERVICE
-  COMMERCIAL FARM
-  COMMERCIAL GARAGE
-  COMMERCIAL W/RESIDENCE
-  COMMUNICATION BOX
-  COMMUNICATION TOWER
-  COMMUNITY / RECREATION FACILITY
-  CONDOMINIUM
-  COURT HOUSE
-  CUSTOMS SERVICE
-  DAY CARE FACILITY
-  DEVELOPMENT SITE
-  EBS TOWER
-  EMERGENCY PHONE / CALLBOX
-  FAIR / EXHIBITION/ RODEO GROUNDS
-  FERRY TERMINAL / DISPATCH FACILITY
-  FIRE STATION
-  FISH FARM / HATCHERY
-  FITNESS FACILITY
-  FOOD DISTRIBUTION CENTER
-  GAS STATION
-  GATED W/BUILDING
-  GATED W/O BUILDING
-  GOLF COURSE
-  GRAVEL PIT / QUARRY / MINE




















-  GREENHOUSE / NURSERY
-  GROCERY STORE
-  HARBOR / MARINA
-  HAZARDOUS MATERIALS FACILITY
-  HAZARDOUS STORAGE FACILITY
-  HEALTH CLINIC
-  HELIPAD / HELIPORT / HELISPOT
-  HISTORIC SITE / POINT OF INTEREST
-  HOSPITAL / MEDICAL CENTER
-  HOUSE OF WORSHIP
-  HYDROELECTRIC FACILITY
-  ICE ARENA
-  INSTITUTIONAL RESIDENCE / DORM / BARRACKS
-  LANDFILL
-  LAW ENFORCEMENT
-  LIBRARY
-  LODGING B&B / HOTEL / MOTEL / INN
-  LOOKOUT TOWER
-  LUMBER MILL / SAW MILL
-  MANUFACTURING FACILITY
-  MOBILE HOME
-  MORGUE
-  MULTI-FAMILY DWELLING
-  MUSEUM
-  NATIONAL GUARD /
-  NUCLEAR FACILITY
-  NURSING HOME / LONG TERM CARE
-  OFFICE BUILDING

-  OIL / GAS FACILITY
-  OTHER
-  OTHER RESIDENTIAL
-  OUTPATIENT CLINIC
-  PARK AND RIDE / COMMUTER
-  PHARMACY
-  PICNIC AREA
-  POST OFFICE
-  PRISON / CORRECTIONAL FACILITY
-  PRIVATE AND EXPRESS SHIPPING FACILITY
-  PSAP
-  PUBLIC BEACH
-  PUBLIC TELEPHONE
-  PUBLIC WATER SUPPLY INTAKE
-  PUBLIC WATER SUPPLY WELL
-  PUMP STATION
-  RACE TRACK / DRAGSTRIP
-  RAILROAD STATION
-  RESIDENTIAL FARM
-  REST STOP / ROADSIDE PARK
-  RESTAURANT
-  RETAIL FACILITY
-  RV HOOKUP
-  SCHOOL K / 12
-  SEASONAL HOME
-  SHOOTING RANGE
-  SINGLE FAMILY DWELLING
-  SKI AREA / ALPINE





-  SOLAR FACILITY
-  SPORTS ARENA /
-  STATE CAPITOL
-  STATE GARAGE
-  STATE GOVERNMENT FACILITY
-  STATE PARK
-  STORAGE UNITS
-  SUBSTATION
-  SUGARHOUSE
-  TEMPORARY STRUCTURE
-  TOWN GARAGE
-  TOWN OFFICE
-  TRAILHEAD
-  TRANSFER STATION
-  UNKNOWN
-  US FOREST FACILITY
-  US GOVERNMENT FACILITY
-  UTILITY POLE W/PHONE
-  VETERINARY HOSPITAL / CLINIC
-  VISITOR / INFORMATION CENTER
-  WAREHOUSE
-  WASTE / BIOMASS FACILITY
-  WASTEWATER TREATMENT PLANT
-  WATER TANK
-  WATER TOWER
-  WIND FACILITY / WIND TOWER
-  YOUTH CAMP

Legend

Roads

-  Interstate Highway
-  US Highway
-  State Highway
-  Town Highway Class 1
-  Town Highway Class 2
-  Town Highway Class 3
-  Town Highway Class 4
-  Private
-  Driveway
-  Discontinued Road
-  Legal Trail
-  Ferry
-  Military - no public access
-  National Forest Highway
-  State Forest Highway
-  Proposed
-  Rivers
-  Driveways
-  Railroad

Hydrants

-  Drafting Site
-  Dry Hydrant
-  Municipal Hydrant
-  Pressurized Hydrant

Townline





Emergency Service Zones



FootPrints

-  Airport
-  Solar Field
-  Alpine Trail Easiest
-  Alpine Trail Intermediate
-  Alpine Trail Advanced
-  Alpine Trail Expert
-  Alpine Glade Marked
-  Alpine Glade Not Marked
-  Building
-  Farm
-  Golf Course
-  Quarry
-  Park
-  Shopping Center
-  Stadium/Arena
-  Other

Addressing Error

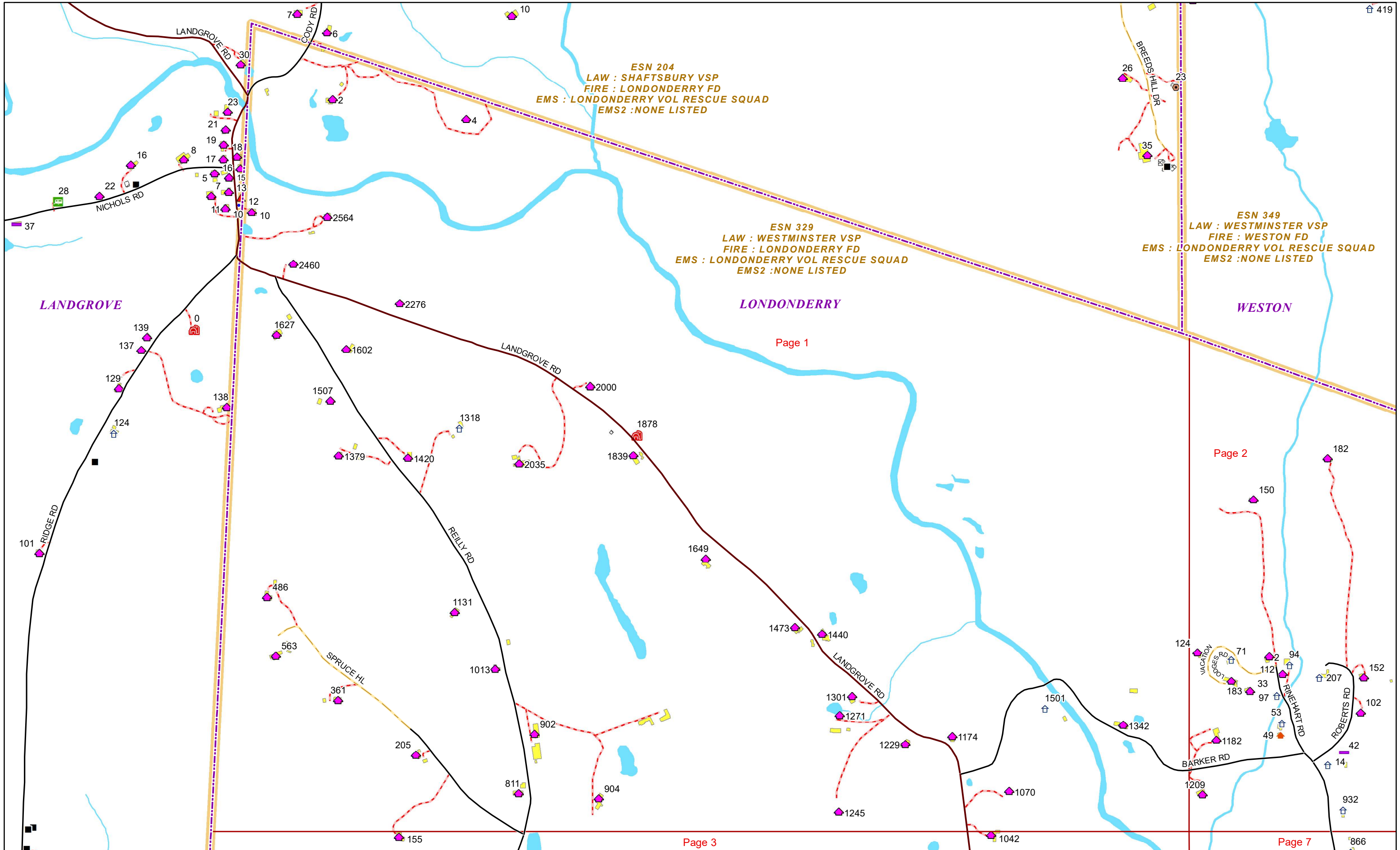
-  Orange - Duplicated Addressed Building
-  Yellow - Unnumbered Building

LONDONDERRY Road Name Index

ROAD NAME	PAGE(S)	ROAD NAME	PAGE(S)	ROAD NAME	PAGE(S)
ADAMS DR	11	DEERWOOD HL	20	KEITH HL	9
APPLE TREE LN	13	DERRY LN	15	LANDGROVE RD	1,3,5
BARKER RD	1,2	DERRY WOODS E	7	LEONARDS RD	10
BEATTIE RD	10	DERRY WOODS RD	7	LITTLE POND RD	7,8
BEAVER HOLW	12	DOANE LN	5	LIVERMORE MILLS RD	15
BEECH RD	13	DOE LN	17	LOON CIR	8,9
BEL AIR DR	18	DUTCHMANS LN	7	LORENZO LN	5
BENTLEY DR	13	EDGEHILL RD	6	LOWELL LAKE RD	12
BIRCH RD	13	EVERGREEN LN	7	LYONS RD	16
BLUE JAY LN	3	EVES DR	11	MAGIC CIR	13
BOBCAT RUN	20	FIELDSTONE WAY	18	MAGIC MAINTENANCE TRL	19
BOYNTON RD	2	FLYING SQUIRREL LN	21	MAGIC MOUNTAIN ACCESS RD	11,13,14
BROOKS LN	11	GALE MEADOW RD	20	MAGOON RD	21
BROPHY LN	3,4	GARDINER DR	8	MAIN ST	17
BUNGALOW RD	17	GLEBE VIEW LN	20	MANSFIELD LN	11
CARLEY LN	18	GOODALEVILLE RD	20	MAPLE WAY	13
CEDAR LN	13	GREEN MOUNTAIN TRL	11	MAURICE LN	11
CHAVES RD	7	GUINNESS DR	20	MELENDY HILL RD	17,18
CLIFFS LN	7	HAVEN HILL RD	16,20	MEMORIAL DR	20
COBBLE HILL RD	8	HEARTHSTONE LN	10	MERRILLS LN	7
COBBLE RIDGE RD	7	HELLS PEAK RD	2,5,6,10	MIDDLETOWN RD	7,22,17
COBURNS WAY	12	HEMLOCK DR	9	MONET LN	9
CODY RD	1	HIGH ST	6	MOONLIGHT LN	21
COHEN RD	22	HILLTOP N	16	MOUNTAIN LAKE RD	7,11,12
COLE POND RD	23	HILLTOP RD	16	MOUNTAIN SIDE CONDOS LN	14
COOK BROOK RD	20	HILTON LN	12	MUSKRAT LN	12
CRAZY GROUSE LN	18	HOBART RD	2	N MAIN ST	6
CRESCENT ST	17	HORTON RD	15	NO NAME RD	20
CROMACK LN	12	HOWARD HILL RD	9	OLD BAYBROOK RD	11
CROSS RD	18	ICE HOUSE RD	8	OLD FARM RD	11,15

LONDONDERRY Road Name Index

ROAD NAME	PAGE(S)	ROAD NAME	PAGE(S)	ROAD NAME	PAGE(S)
OLD SAWMILL RD	12	ROSE LN	23	TOWN HWY 45	20
OLD SCHOOL ST	17	ROUTE 121	12	TRAILSIDE CONDOS LN	14
OLD STOWELL HL	5	ROWES RD	18,21	TUTTLE HL	15
OTTER LN	7	ROWLEY CIR	10	TWIN BROOK CIR	9
OVERLOOK DR	6	ROWLEY LN	4,10	UNDER THE MOUNTAIN RD	11,21,23
PARSONS LN	11	SCOTT PET RD	9	VACATION LODGES RD	2
PIERCE RDG	9	SHERWOOD FRST	3,4	VARTLAND RDG	12
PINE TREE HL	5	SMITH HAVEN LN	20	VT ROUTE 100	1,2,6,7,10,15,17,18,20,22
PINGREE PARK LN	5	SNOW DRIFT LN	13	VT ROUTE 11	1,3,5,6,7,9,11,12
PITCHFORK LN	2	SPRING HILL RD	15,16,20	W RIVER ST	18
PITT RD	7	SPRUCE HL	1	WARNER DR	9
POND ST	5,6	STONE HOLW	7	WHITE PINE DR	20
POWDER MILL RD	9	STONEY BROOK RD	11	WILLIAMS ST	6
PUSSYCAT LN	20	SUGARBUSH RD	5	WINDY RISE LN E	18
REILLY RD	1,3	TALLWOOD CIR	4	WINDY RISE LN W	17
REST HAVEN RD	11	THOMPSONBURG RD	11,17,18	WINHALL HOLLOW RD	10,15
RINEHART RD	2	TOWN HWY 28	7	WINHALL STATION RD	20,21,23
ROBERTS RD	2	TOWN HWY 40	15		



ESN 204
LAW : SHAFTSBURY VSP
FIRE : LONDONDERRY FD
EMS : LONDONDERRY VOL RESCUE SQUAD
EMS2 : NONE LISTED

ESN 329
LAW : WESTMINSTER VSP
FIRE : LONDONDERRY FD
EMS : LONDONDERRY VOL RESCUE SQUAD
EMS2 : NONE LISTED

ESN 349
LAW : WESTMINSTER VSP
FIRE : WESTON FD
EMS : LONDONDERRY VOL RESCUE SQUAD
EMS2 : NONE LISTED

LANDGROVE

LONDONDERRY

WESTON

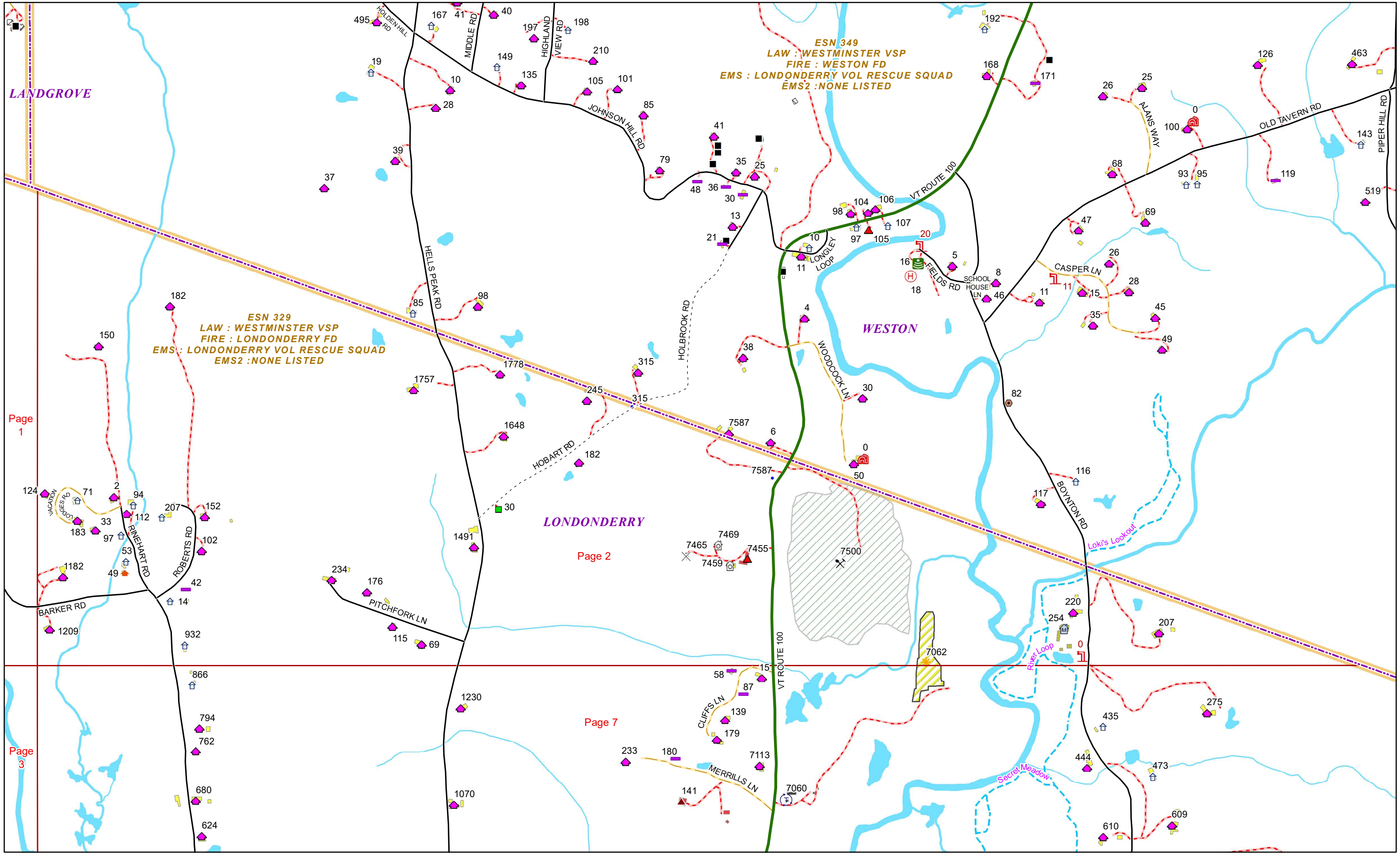
Page 1

Page 2

Page 3

Page 7





LANDGROVE

ESN 349
LAW : WESTMINSTER VSP
FIRE : WESTON FD
EMS : LONDONDERRY VOL RESCUE SQUAD
EMS2 : NONE LISTED

ESN 329
LAW : WESTMINSTER VSP
FIRE : LONDONDERRY FD
EMS : LONDONDERRY VOL RESCUE SQUAD
EMS2 : NONE LISTED

WESTON

LONDONDERRY

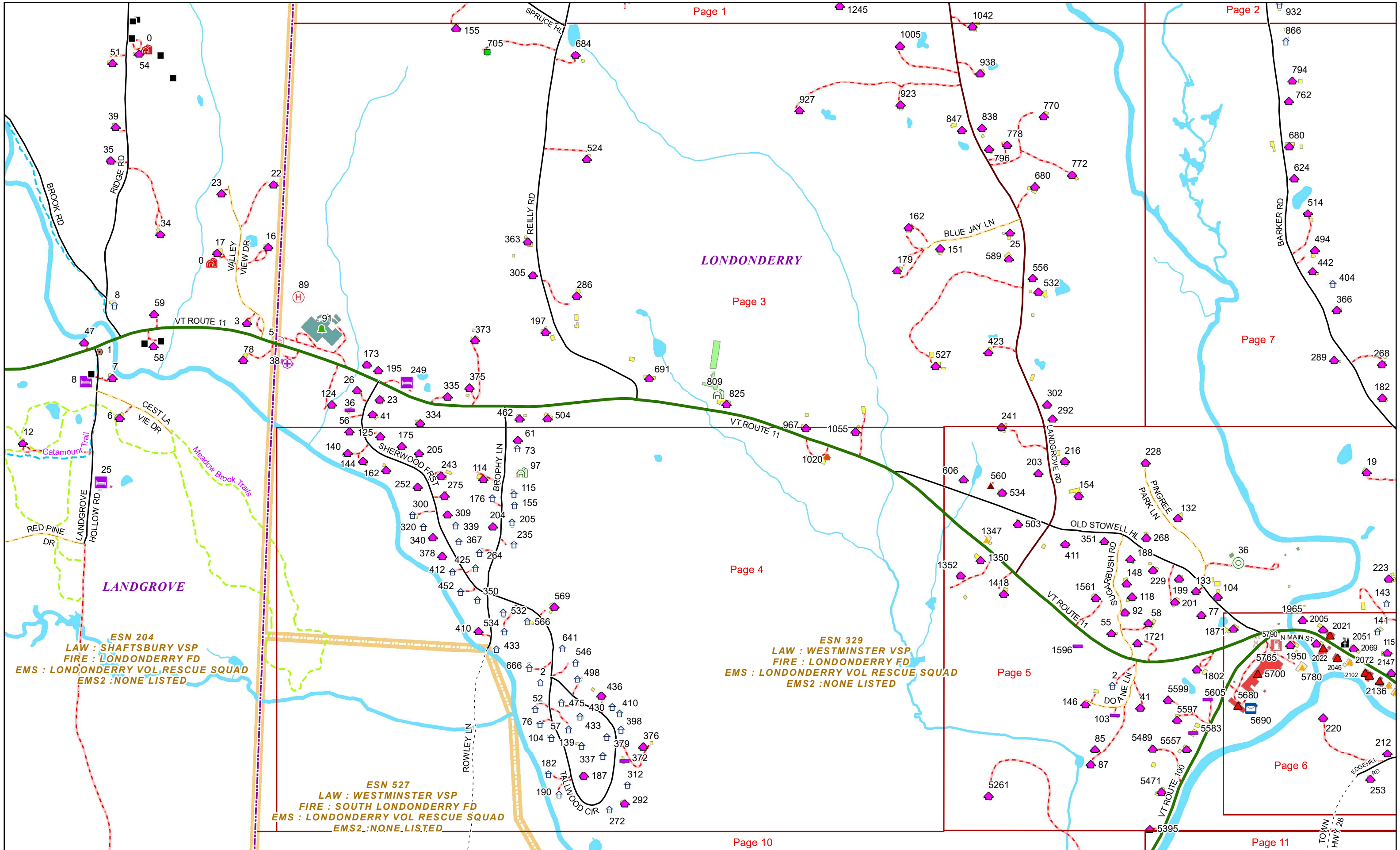
Page 1

Page 2

Page 7

Page 3





Page 1

Page 2

Page 3

Page 7

Page 4

Page 5

Page 6

Page 10

Page 11



LANDGROVE

ESN 329
LAW--WESTMINSTER-VSP
FIRE : LONDONDERRY FD
EMS : LONDONDERRY VOL-RESCUE SQUAD
EMS2 : NONE LISTED

ESN 527
LAW : WESTMINSTER VSP
FIRE : SOUTH LONDONDERRY FD
EMS : LONDONDERRY VOL RESCUE SQUAD
EMS2 : NONE LISTED

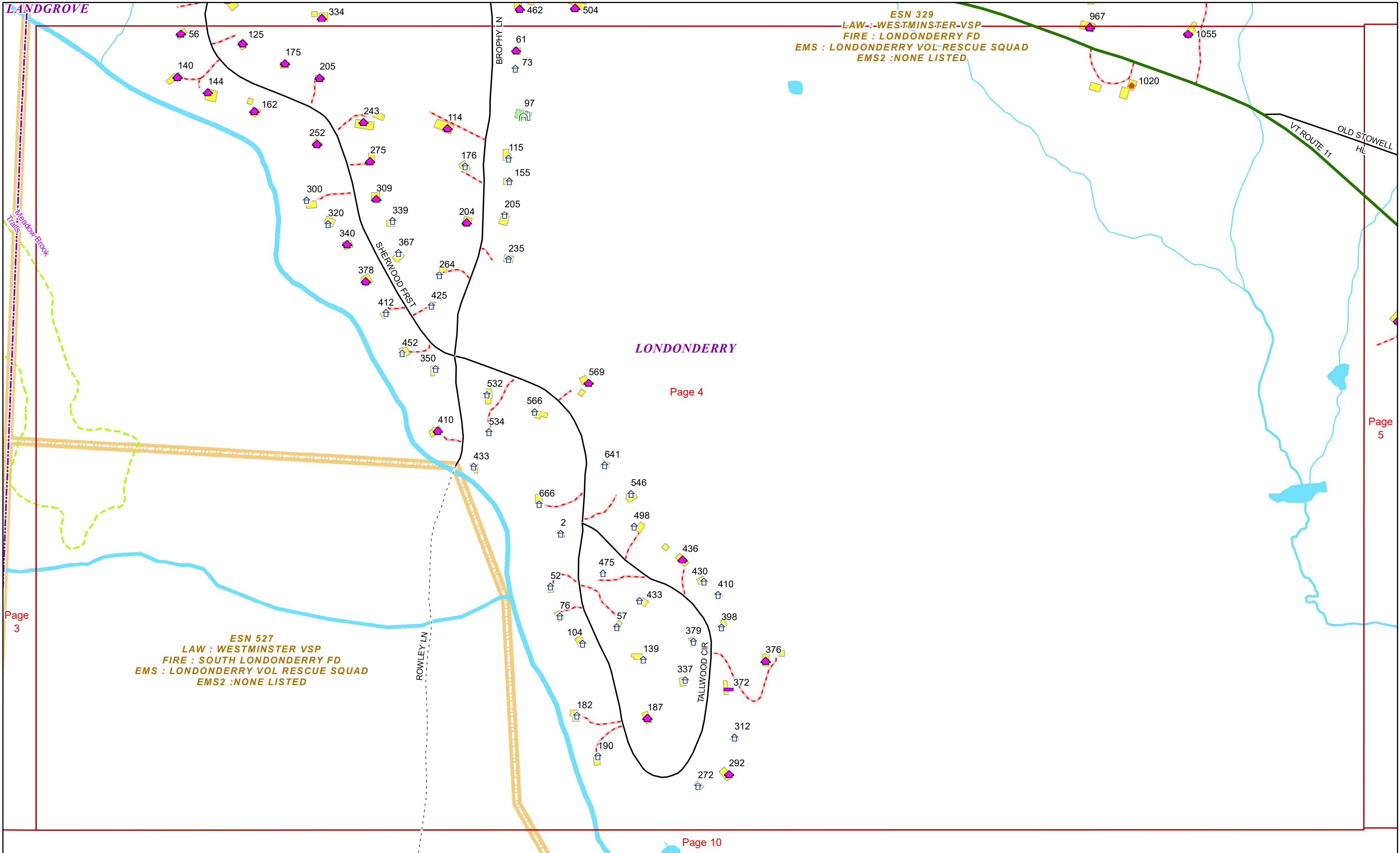
LONDONDERRY

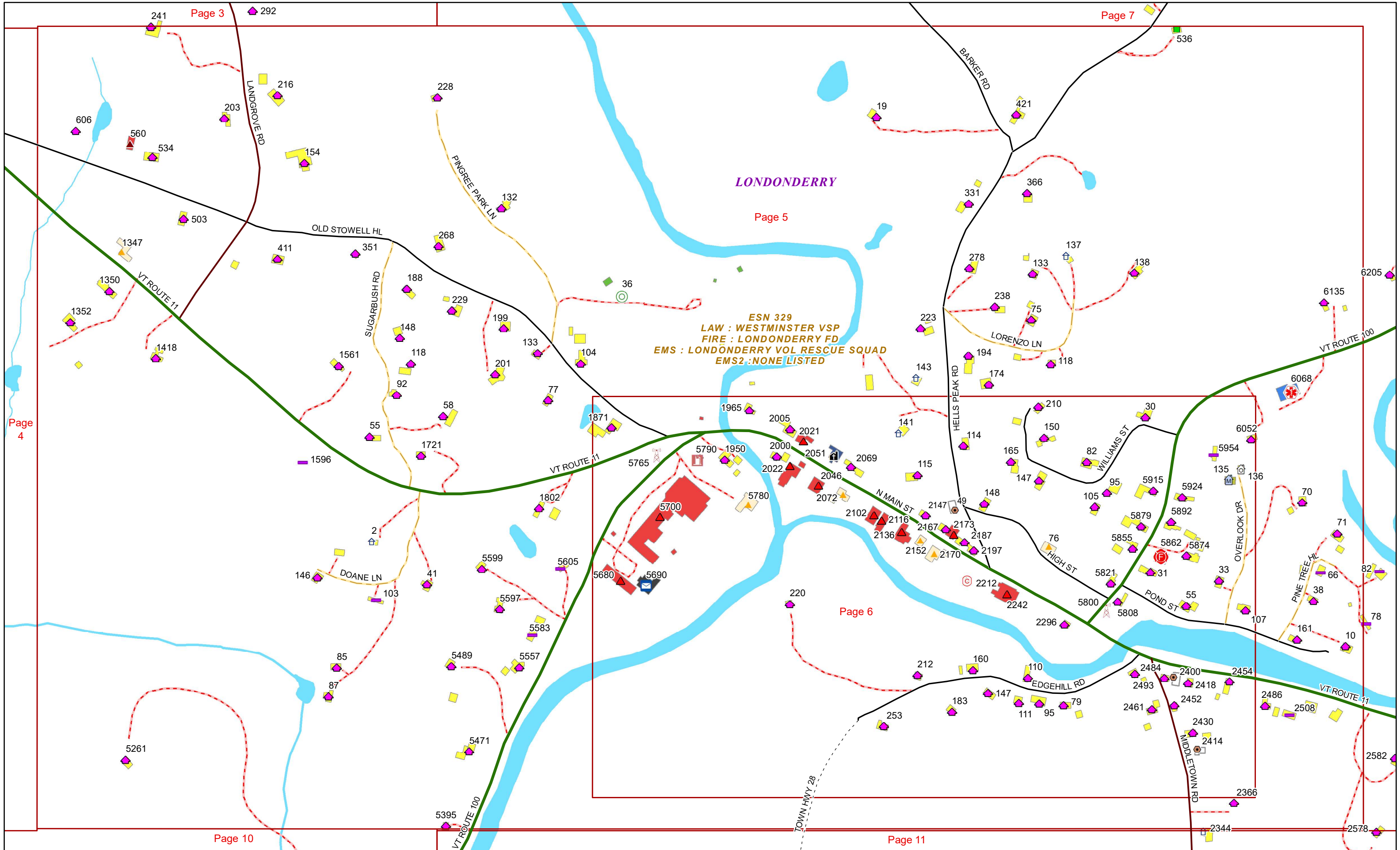
Page 4

Page 5

Page 3

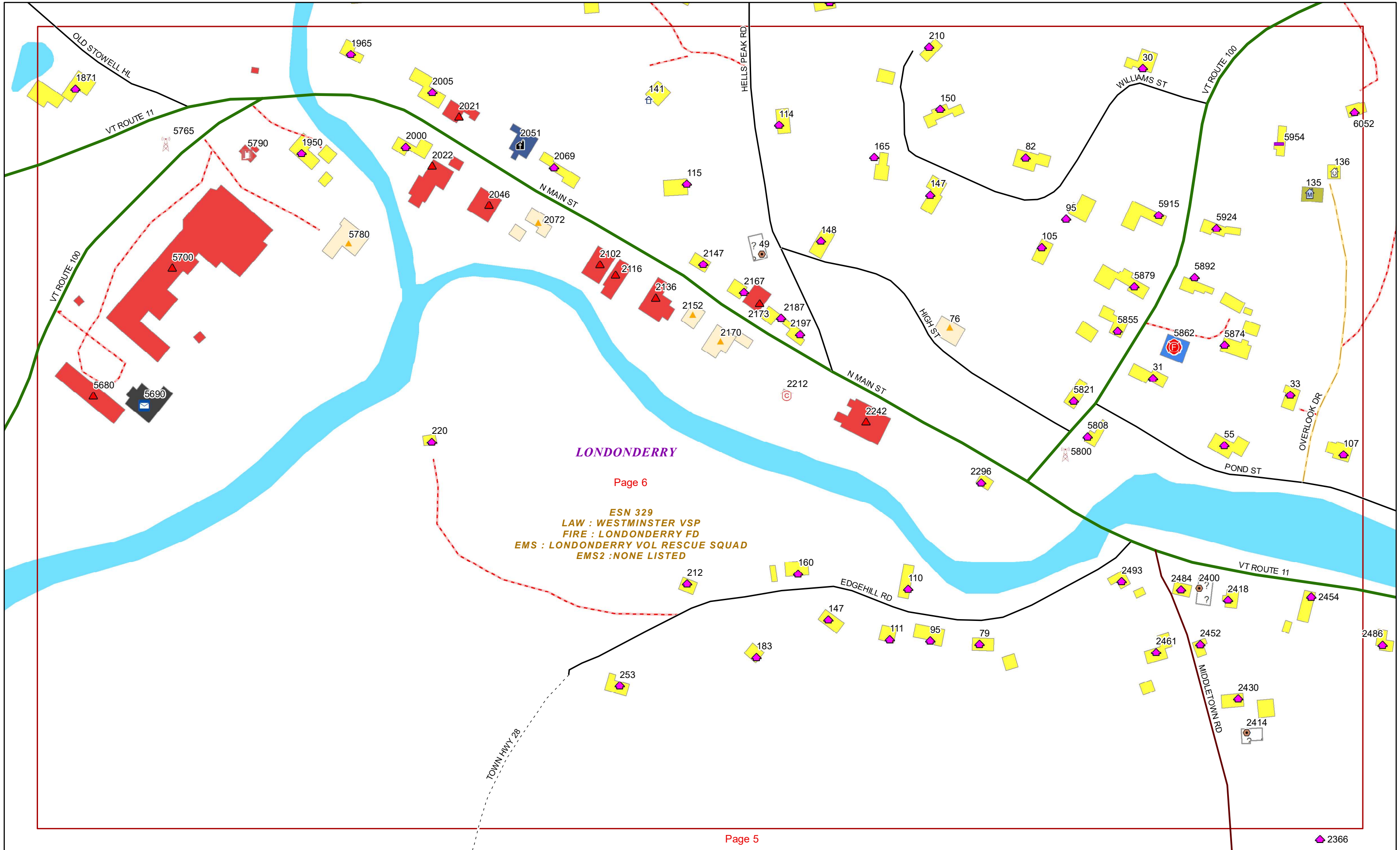
Page 10





ESN 329
LAW : WESTMINSTER VSP
FIRE : LONDONDERRY FD
EMS : LONDONDERRY VOL RESCUE SQUAD
EMS2 : NONE LISTED





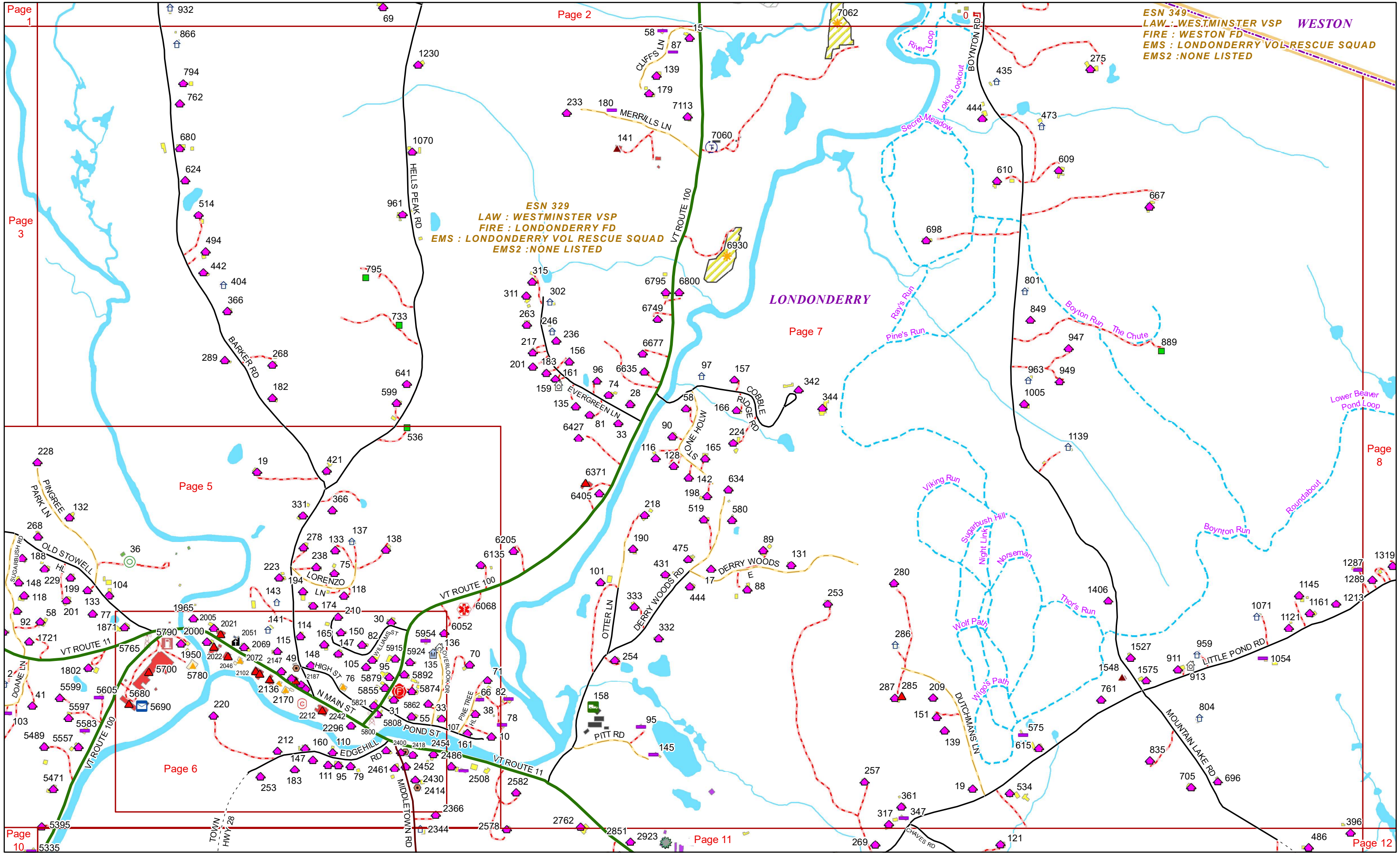
LONDONDERRY

Page 6

ESN 329
LAW : WESTMINSTER VSP
FIRE : LONDONDERRY FD
EMS : LONDONDERRY VOL RESCUE SQUAD
EMS2 : NONE LISTED

Page 5



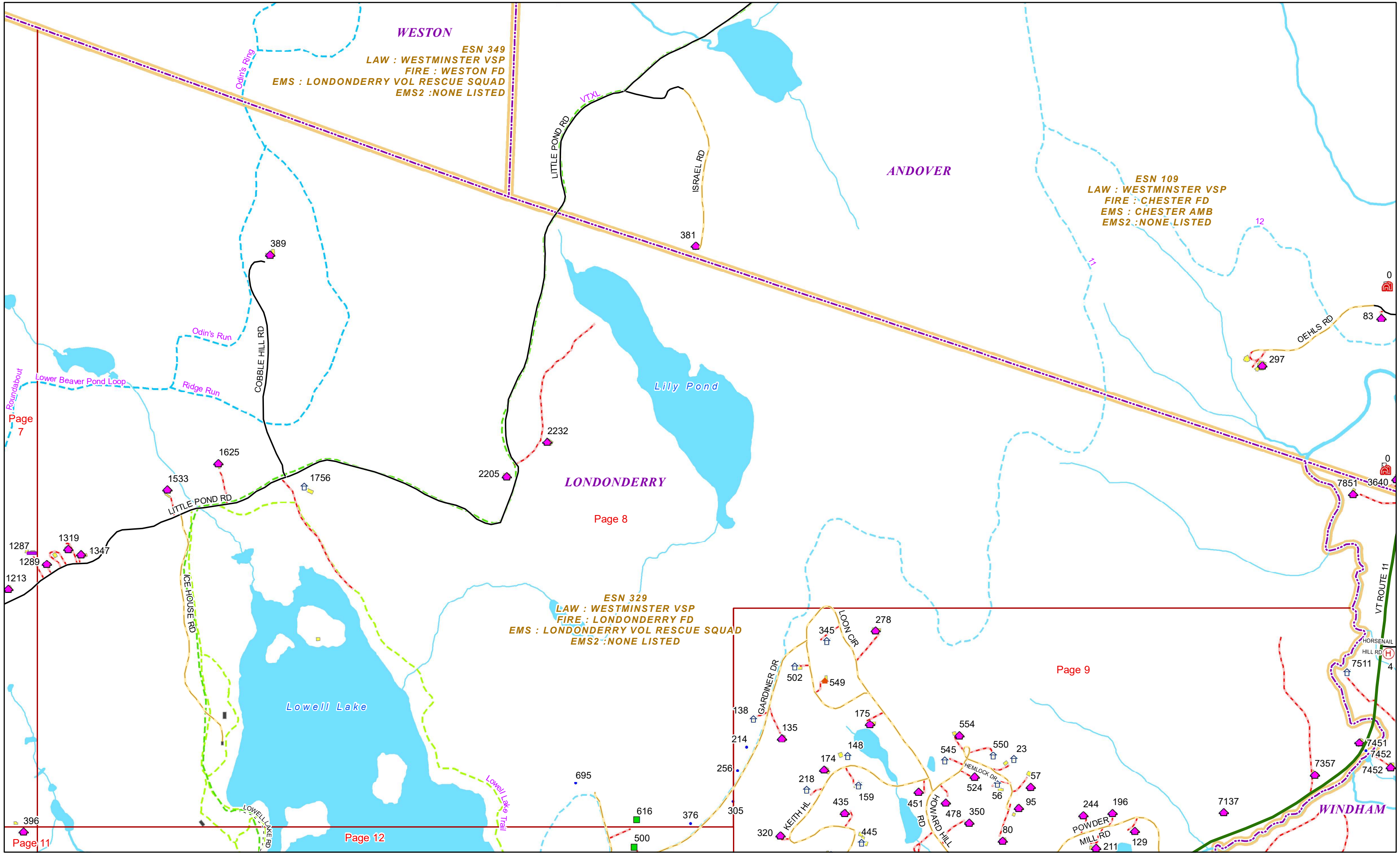


ESN 349
LAW : WESTMINSTER VSP **WESTON**
FIRE : WESTON FD
EMS : LONDONDERRY VOL RESCUE SQUAD
EMS2 : NONE LISTED

ESN 329
LAW : WESTMINSTER VSP
FIRE : LONDONDERRY FD
EMS : LONDONDERRY VOL RESCUE SQUAD
EMS2 : NONE LISTED

LONDONDERRY





WESTON
ESN 349
LAW : WESTMINSTER VSP
FIRE : WESTON FD
EMS : LONDONDERRY VOL RESCUE SQUAD
EMS2 : NONE LISTED

ANDOVER
ESN 109
LAW : WESTMINSTER VSP
FIRE : CHESTER FD
EMS : CHESTER AMB
EMS2 : NONE LISTED

LONDONDERRY
ESN 329
LAW : WESTMINSTER VSP
FIRE : LONDONDERRY FD
EMS : LONDONDERRY VOL RESCUE SQUAD
EMS2 : NONE LISTED

WINDHAM

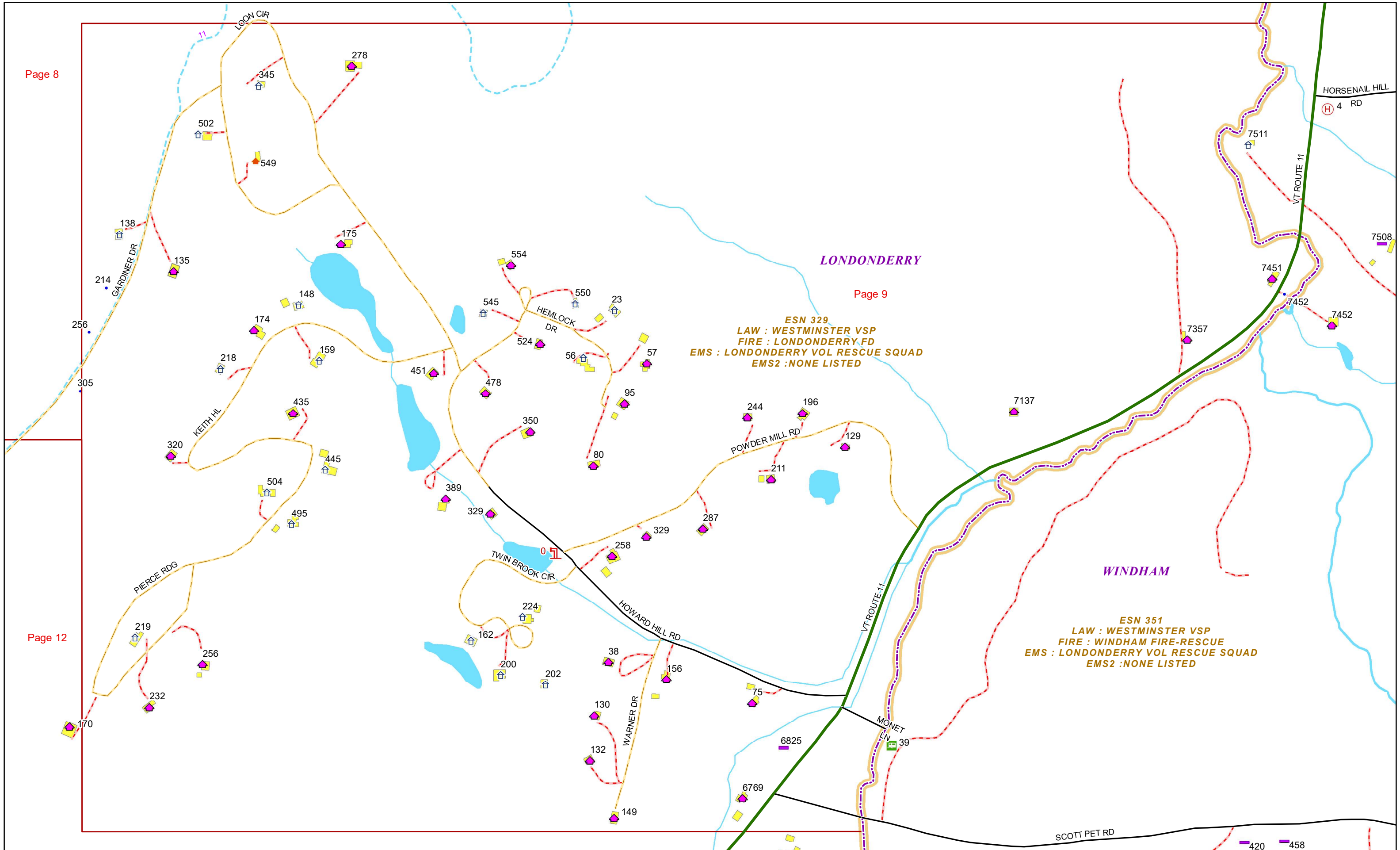


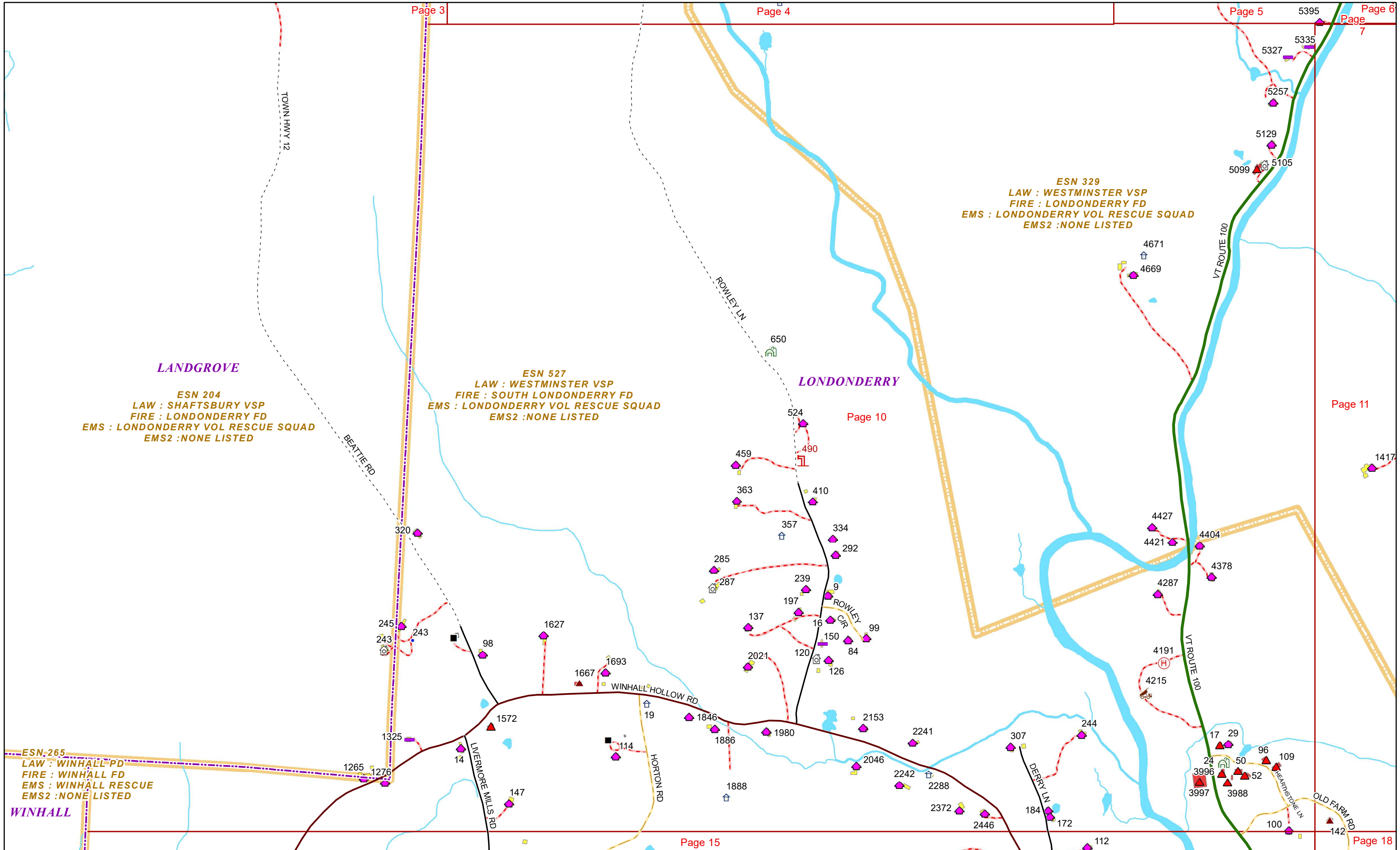
LONDONDERRY

WINDHAM

ESN 329
LAW : WESTMINSTER VSP
FIRE : LONDONDERRY FD
EMS : LONDONDERRY VOL RESCUE SQUAD
EMS2 : NONE LISTED

ESN 351
LAW : WESTMINSTER VSP
FIRE : WINDHAM FIRE-RESCUE
EMS : LONDONDERRY VOL RESCUE SQUAD
EMS2 : NONE LISTED





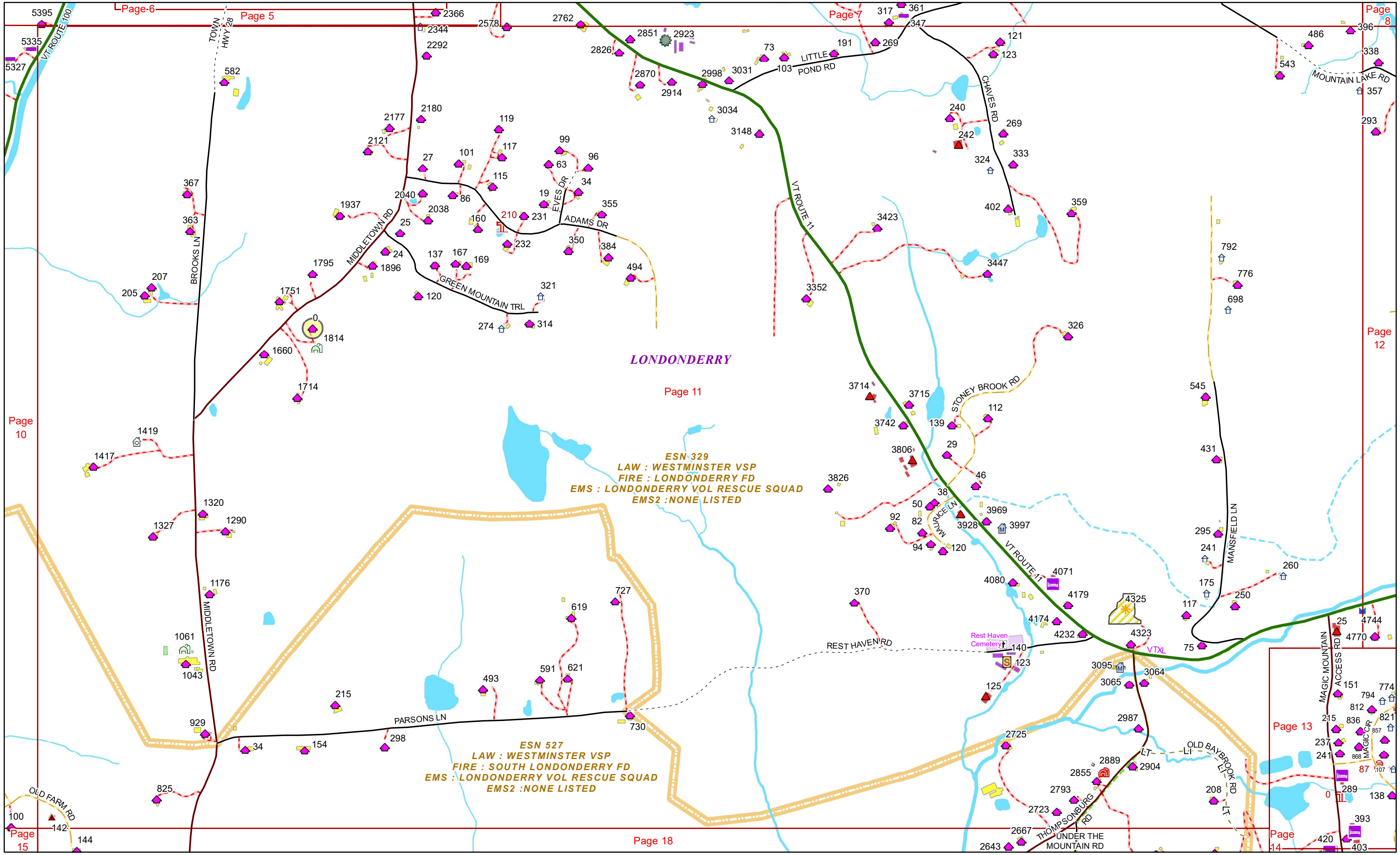
LANDGROVE
ESN 204
LAW : SHAFTSBURY VSP
FIRE : LONDONDERRY FD
EMS : LONDONDERRY VOL RESCUE SQUAD
EMS2 : NONE LISTED

LONDONDERRY
ESN 527
LAW : WESTMINSTER VSP
FIRE : SOUTH LONDONDERRY FD
EMS : LONDONDERRY VOL RESCUE SQUAD
EMS2 : NONE LISTED

LONDONDERRY
ESN 329
LAW : WESTMINSTER VSP
FIRE : LONDONDERRY FD
EMS : LONDONDERRY VOL RESCUE SQUAD
EMS2 : NONE LISTED

WINHALL
ESN-265
LAW : WINHALL PD
FIRE : WINHALL FD
EMS : WINHALL RESCUE
EMS2 : NONE LISTED



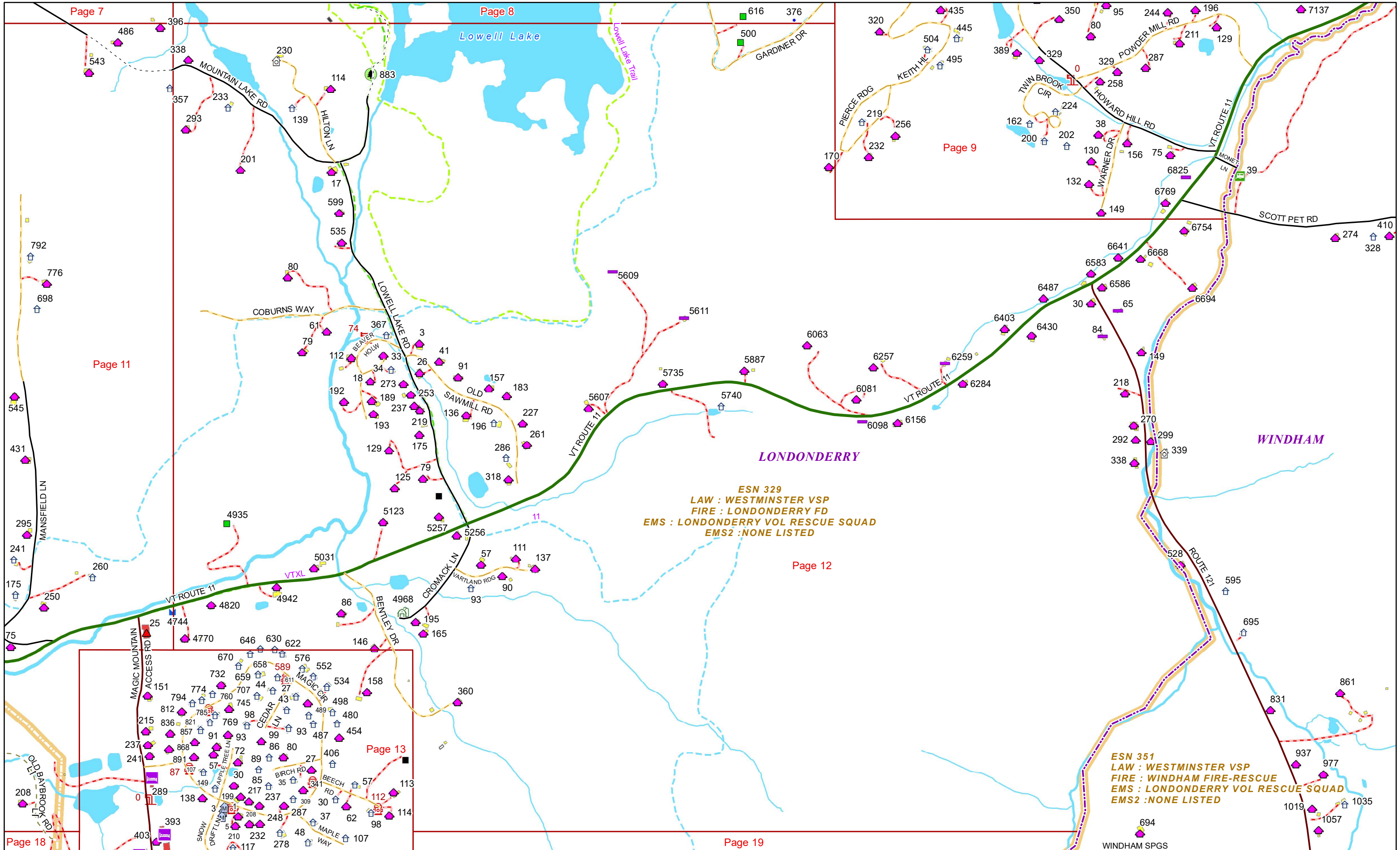


LONDONDERRY

ESN 329
LAW : WESTMINSTER VSP
FIRE : LONDONDERRY FD
EMS : LONDONDERRY VOL RESCUE SQUAD
EMS2 : NONE LISTED

ESN 527
LAW : WESTMINSTER VSP
FIRE : SOUTH LONDONDERRY FD
EMS : LONDONDERRY VOL RESCUE SQUAD
EMS2 : NONE LISTED





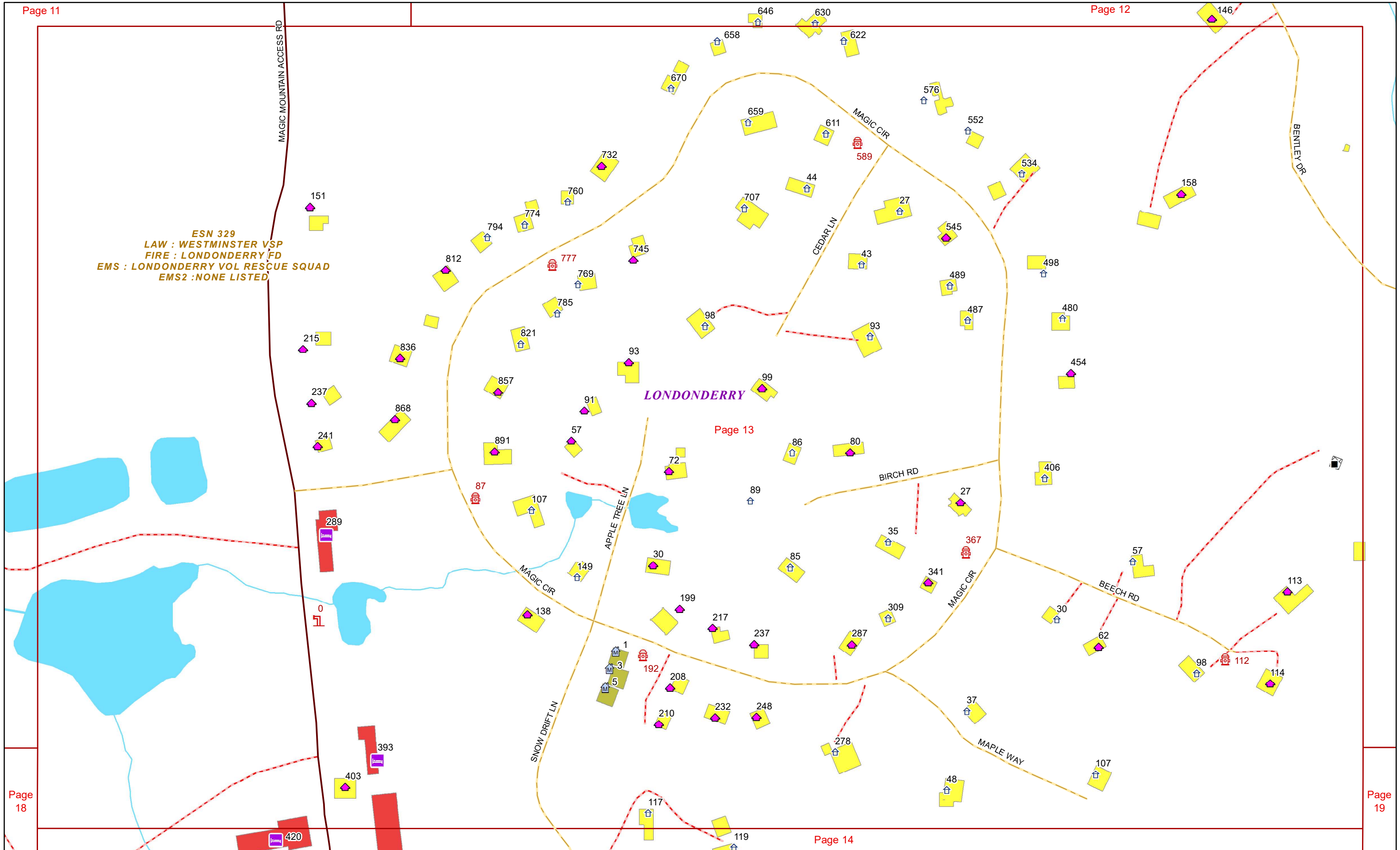
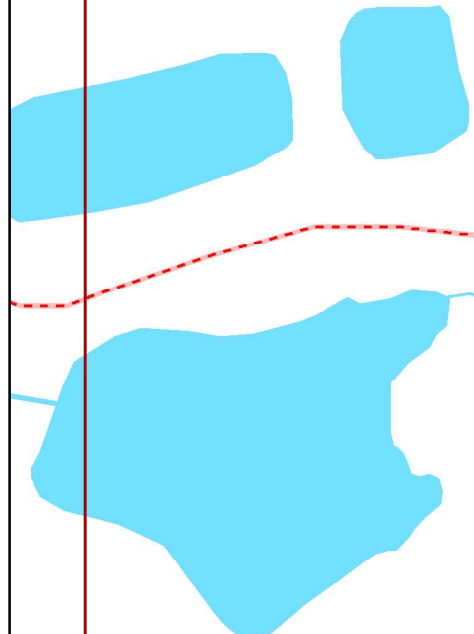
ESN 329
LAW : WESTMINSTER VSP
FIRE : LONDONDERRY FD
EMS : LONDONDERRY VOL RESCUE SQUAD
EMS2 : NONE LISTED

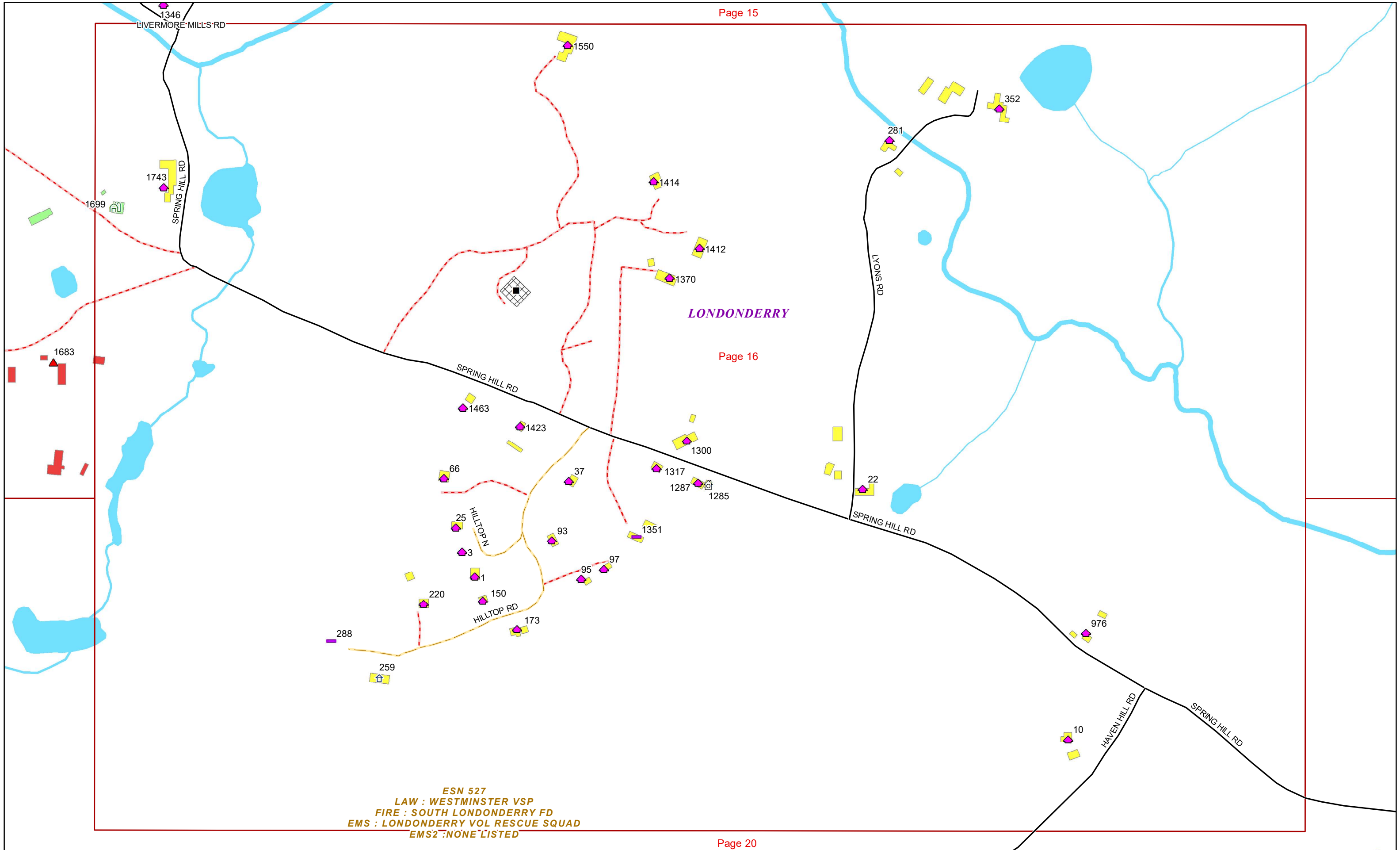
ESN 351
LAW : WESTMINSTER VSP
FIRE : WINDHAM FIRE-RESCUE
EMS : LONDONDERRY VOL RESCUE SQUAD
EMS2 : NONE LISTED



ESN 329
LAW : WESTMINSTER VSP
FIRE : LONDONDERRY FD
EMS : LONDONDERRY VOL RESCUE SQUAD
EMS2 : NONE LISTED

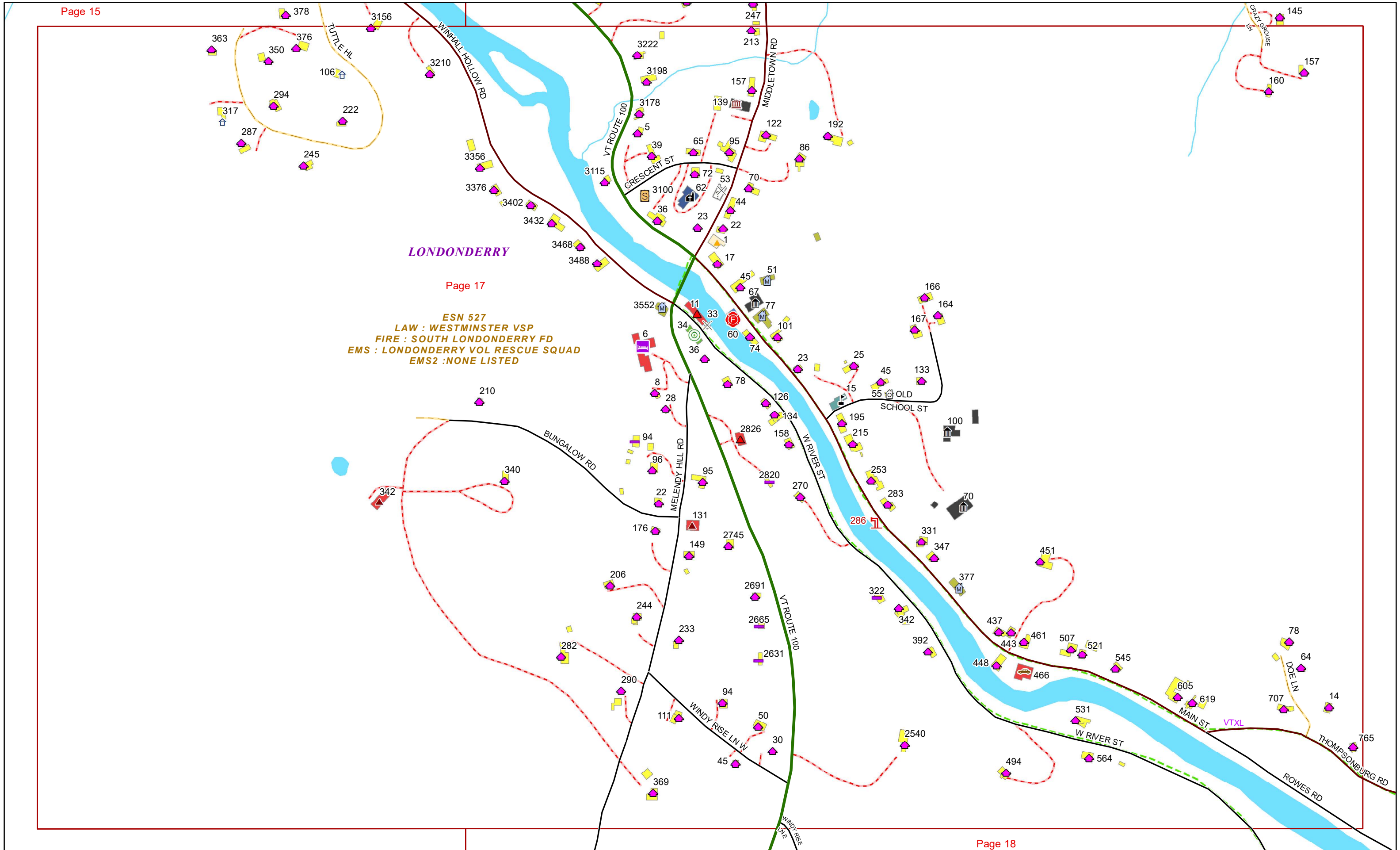
LONDONDERRY





ESN 527
 LAW : WESTMINSTER VSP
 FIRE : SOUTH LONDONDERRY FD
 EMS : LONDONDERRY VOL RESCUE SQUAD
 EMS2 : NONE LISTED



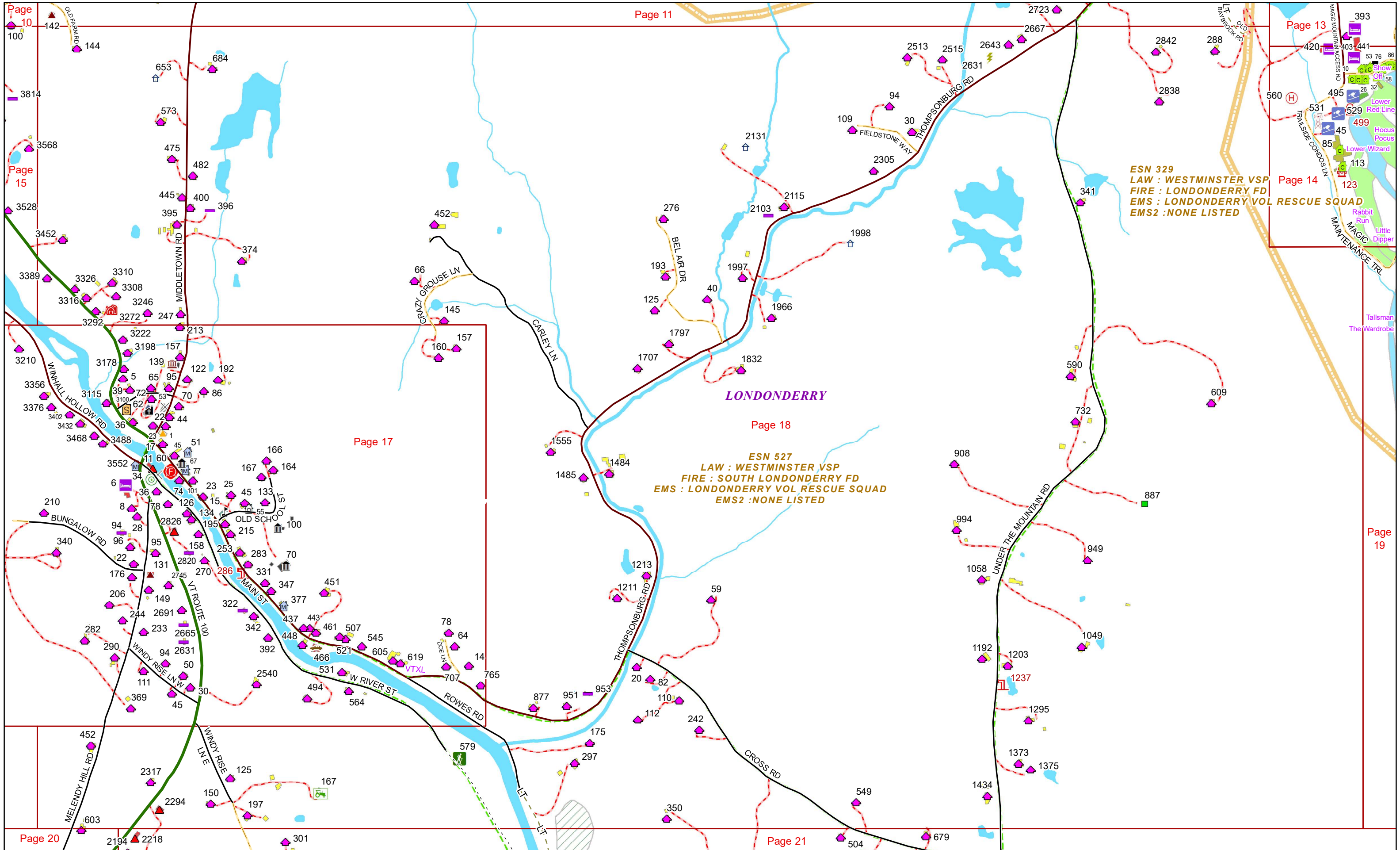


LONDONDERRY

Page 17

ESN 527
 LAW : WESTMINSTER VSP
 FIRE : SOUTH LONDONDERRY FD
 EMS : LONDONDERRY VOL RESCUE SQUAD
 EMS2 : NONE LISTED



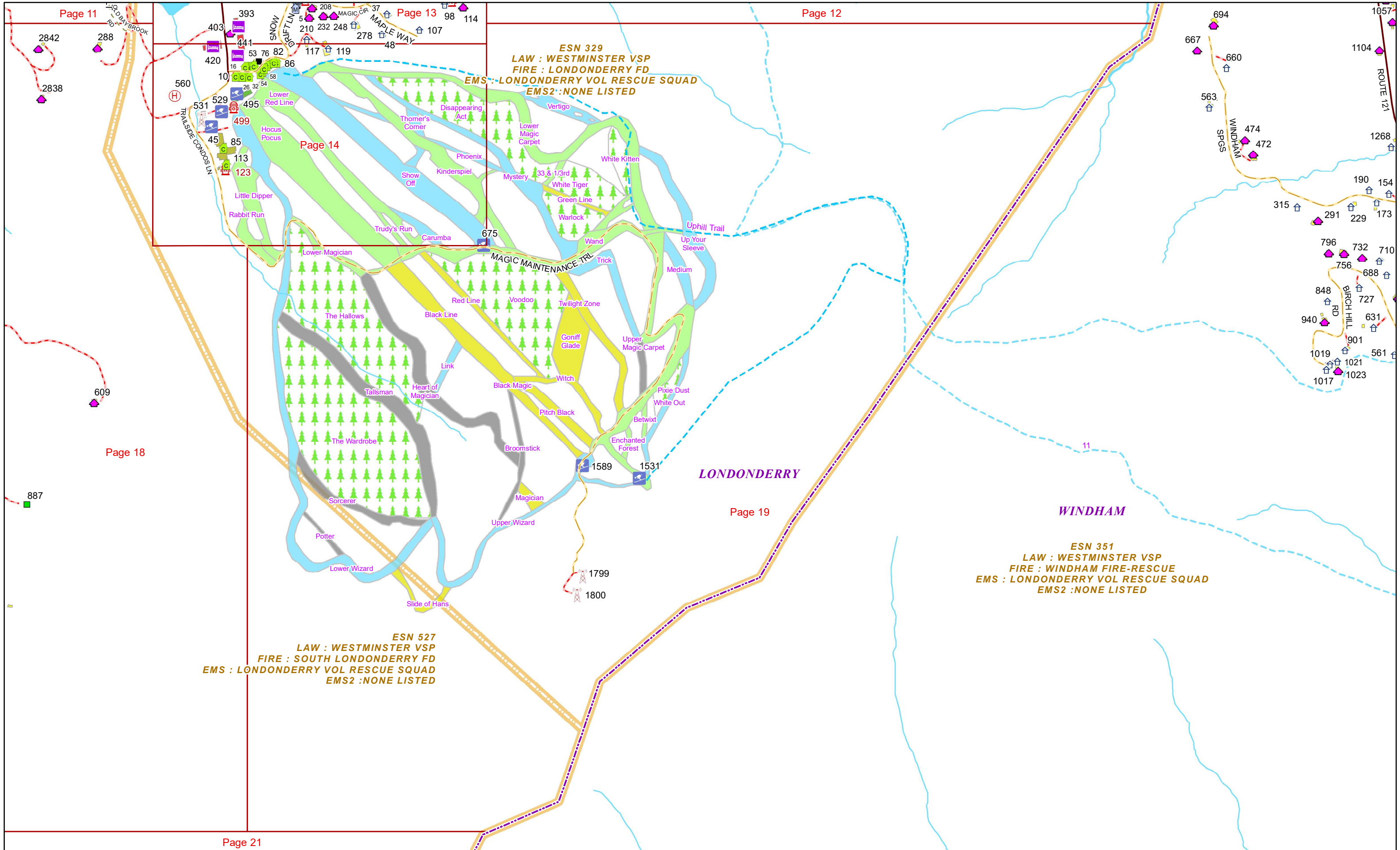


ESN 329
LAW : WESTMINSTER VSP
FIRE : LONDONDERRY FD
EMS : LONDONDERRY VOL RESCUE SQUAD
EMS2 : NONE LISTED

ESN 527
LAW : WESTMINSTER VSP
FIRE : SOUTH LONDONDERRY FD
EMS : LONDONDERRY VOL RESCUE SQUAD
EMS2 : NONE LISTED

ESN 329
LAW : WESTMINSTER VSP
FIRE : LONDONDERRY FD
EMS : LONDONDERRY VOL RESCUE SQUAD
EMS2 : NONE LISTED





Page 11

Page 13

Page 12

Page 14

Page 18

Page 19

Page 21

ESN 329
LAW : WESTMINSTER VSP
FIRE : LONDONDERRY FD
EMS : LONDONDERRY VOL RESCUE SQUAD
EMS2 : NONE LISTED

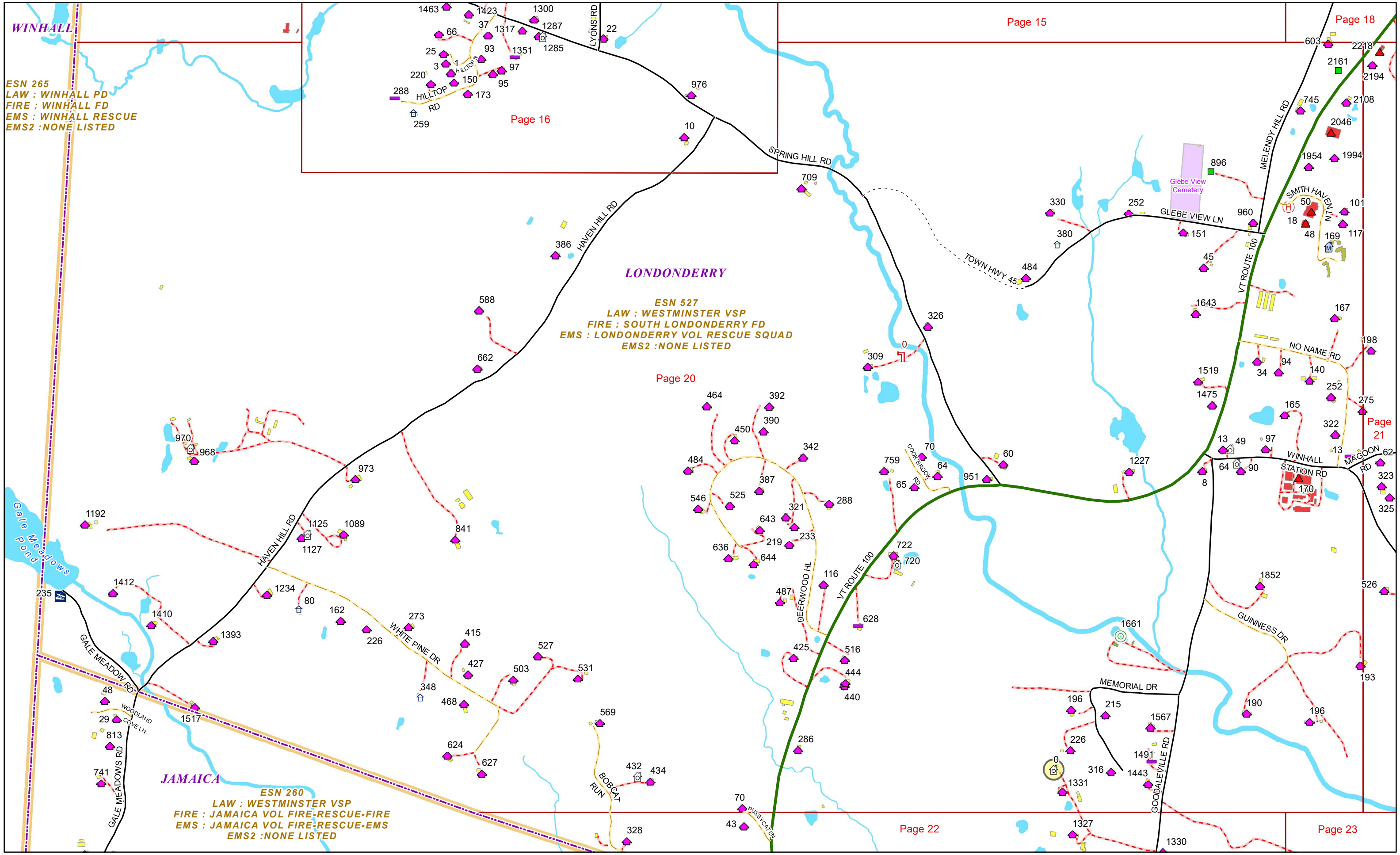
ESN 527
LAW : WESTMINSTER VSP
FIRE : SOUTH LONDONDERRY FD
EMS : LONDONDERRY VOL RESCUE SQUAD
EMS2 : NONE LISTED

ESN 351
LAW : WESTMINSTER VSP
FIRE : WINDHAM FIRE-RESCUE
EMS : LONDONDERRY VOL RESCUE SQUAD
EMS2 : NONE LISTED

LONDONDERRY

WINDHAM



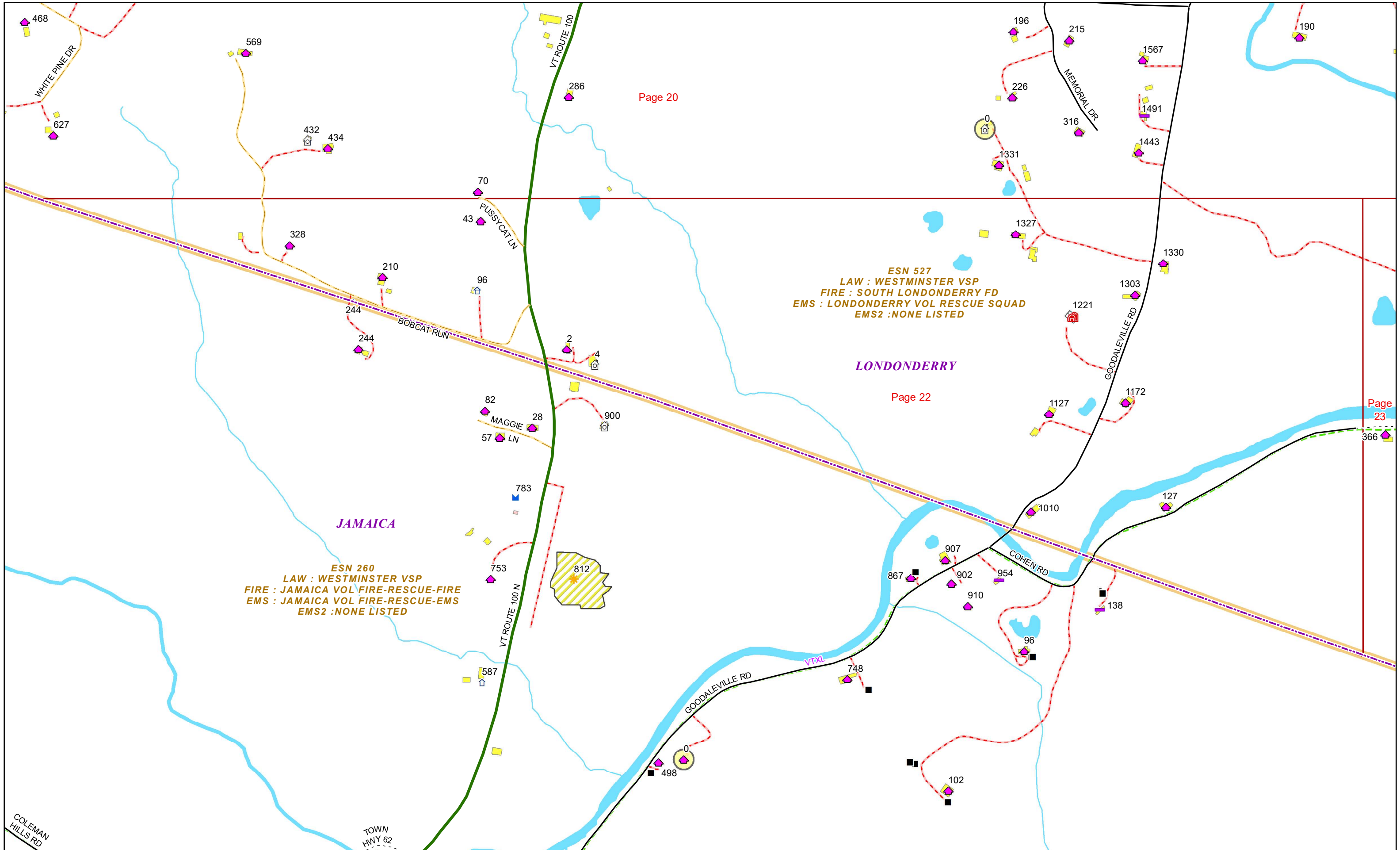


ESN 265
LAW : WINHALL PD
FIRE : WINHALL FD
EMS : WINHALL RESCUE
EMS2 : NONE LISTED

ESN 527
LAW : WESTMINSTER VSP
FIRE : SOUTH LONDONDERRY FD
EMS : LONDONDERRY VOL RESCUE SQUAD
EMS2 : NONE LISTED

ESN 260
LAW : WESTMINSTER VSP
FIRE : JAMAICA VOL FIRE-RESCUE-FIRE
EMS : JAMAICA VOL FIRE-RESCUE-EMS
EMS2 : NONE LISTED





Page 20

Page 22

Page 23

ESN 527
LAW : WESTMINSTER VSP
FIRE : SOUTH LONDONDERRY FD
EMS : LONDONDERRY VOL RESCUE SQUAD
EMS2 : NONE LISTED

ESN 260
LAW : WESTMINSTER VSP
FIRE : JAMAICA VOL FIRE-RESCUE-FIRE
EMS : JAMAICA VOL FIRE-RESCUE-EMS
EMS2 : NONE LISTED



