

# VERMONT E9-1-1 MapBook

Marlboro

### E9-1-1 MapBook with GIS Data

Use constraints: The 9-1-1 related data layers (Esites, Landmarks, Roads, Driveways, Footprints, Atlas Sheets, ESZ, etc.) were developed and designed for Enhanced 9-1-1 purposes only. The user should understand that the nature of the Enhanced 9-1-1 data layers means they are never complete. **Each municipal government is responsible for maintenance of the E9-1-1 database.** Other data (non-E9-1-1 related) used in the Vermont E9-1-1 MapBook is acquired from the Vermont Center for Geographic Information (VCGI) ([vcgi.vermont.gov](http://vcgi.vermont.gov)) and local Regional Planning Commissions.

### Disclaimer:

This Vermont E9-1-1 MapBook and GIS data is for general reference only. Data layers that appear on the map may or may not be accurate, current or otherwise reliable. The E9-1-1 Board and the State of Vermont make no representations of any kind, including but not limited to the warranties of merchantability or fitness for a particular use, not are any such warranties to be implied with respect to the GIS data and MapBook.

### For Questions/Updates:

Contact VT Enhanced 9-1-1 Board:  
 Phone: 802-828-4911  
 Email: [e911.info@vermont.gov](mailto:e911.info@vermont.gov)  
 Website: [e911.vermont.gov](http://e911.vermont.gov)



























**11/9/2023**



























































# Legend





























## ESITES




























### SITETYPE

-  \*\*COMMERCIAL
-  \*\*CULTURAL
-  \*\*EDUCATIONAL
-  \*\*GOVERNMENT
-  \*\*INDUSTRIAL
-  \*\*OTHER COMMERCIAL
-  \*\*PUBLIC GATHERING
-  \*\*UTILITY
-  ABANDONED
-  ACCESS POINT
-  ACCESSORY BARN
-  ACCESSORY BUILDING
-  AIR SUPPORT / MAINTENANCE FACILITY
-  AIR TRAFFIC CONTROL CENTER / COMMAND CENTER
-  AIRPORT TERMINAL
-  AMBULANCE SERVICE
-  AUDITORIUM / CONCERT HALL / THEATER / OPERA HOUSE
-  BANK
-  BOAT RAMP / DOCK
-  BORDER CROSSING
-  BORDER PATROL
-  BREWERY
-  BUS STATION / DISPATCH FACILITY
-  CAMP
-  CAMPGROUND
-  CEMETERY

-  CITY / TOWN HALL
-  COAST GUARD
-  COLLEGE / UNIVERSITY
-  COMMERCIAL CONSTRUCTION SERVICE
-  COMMERCIAL FARM
-  COMMERCIAL GARAGE
-  COMMERCIAL W/RESIDENCE
-  COMMUNICATION BOX
-  COMMUNICATION TOWER
-  COMMUNITY / RECREATION FACILITY
-  CONDOMINIUM
-  COURT HOUSE
-  CUSTOMS SERVICE
-  DAY CARE FACILITY
-  DEVELOPMENT SITE
-  EBS TOWER
-  EMERGENCY PHONE / CALLBOX
-  FAIR / EXHIBITION/ RODEO GROUNDS
-  FERRY TERMINAL / DISPATCH FACILITY
-  FIRE STATION
-  FISH FARM / HATCHERY
-  FITNESS FACILITY
-  FOOD DISTRIBUTION CENTER
-  GAS STATION
-  GATED W/BUILDING
-  GATED W/O BUILDING
-  GOLF COURSE
-  GRAVEL PIT / QUARRY / MINE




















-  GREENHOUSE / NURSERY
-  GROCERY STORE
-  HARBOR / MARINA
-  HAZARDOUS MATERIALS FACILITY
-  HAZARDOUS STORAGE FACILITY
-  HEALTH CLINIC
-  HELIPAD / HELIPORT / HELISPOT
-  HISTORIC SITE / POINT OF INTEREST
-  HOSPITAL / MEDICAL CENTER
-  HOUSE OF WORSHIP
-  HYDROELECTRIC FACILITY
-  ICE ARENA
-  INSTITUTIONAL RESIDENCE / DORM / BARRACKS
-  LANDFILL
-  LAW ENFORCEMENT
-  LIBRARY
-  LODGING B&B / HOTEL / MOTEL / INN
-  LOOKOUT TOWER
-  LUMBER MILL / SAW MILL
-  MANUFACTURING FACILITY
-  MOBILE HOME
-  MORGUE
-  MULTI-FAMILY DWELLING
-  MUSEUM
-  NATIONAL GUARD /
-  NUCLEAR FACILITY
-  NURSING HOME / LONG TERM CARE
-  OFFICE BUILDING

-  OIL / GAS FACILITY
-  OTHER
-  OTHER RESIDENTIAL
-  OUTPATIENT CLINIC
-  PARK AND RIDE / COMMUTER
-  PHARMACY
-  PICNIC AREA
-  POST OFFICE
-  PRISON / CORRECTIONAL FACILITY
-  PRIVATE AND EXPRESS SHIPPING FACILITY
-  PSAP
-  PUBLIC BEACH
-  PUBLIC TELEPHONE
-  PUBLIC WATER SUPPLY INTAKE
-  PUBLIC WATER SUPPLY WELL
-  PUMP STATION
-  RACE TRACK / DRAGSTRIP
-  RAILROAD STATION
-  RESIDENTIAL FARM
-  REST STOP / ROADSIDE PARK
-  RESTAURANT
-  RETAIL FACILITY
-  RV HOOKUP
-  SCHOOL K / 12
-  SEASONAL HOME
-  SHOOTING RANGE
-  SINGLE FAMILY DWELLING
-  SKI AREA / ALPINE





-  SOLAR FACILITY
-  SPORTS ARENA /
-  STATE CAPITOL
-  STATE GARAGE
-  STATE GOVERNMENT FACILITY
-  STATE PARK
-  STORAGE UNITS
-  SUBSTATION
-  SUGARHOUSE
-  TEMPORARY STRUCTURE
-  TOWN GARAGE
-  TOWN OFFICE
-  TRAILHEAD
-  TRANSFER STATION
-  UNKNOWN
-  US FOREST FACILITY
-  US GOVERNMENT FACILITY
-  UTILITY POLE W/PHONE
-  VETERINARY HOSPITAL / CLINIC
-  VISITOR / INFORMATION CENTER
-  WAREHOUSE
-  WASTE / BIOMASS FACILITY
-  WASTEWATER TREATMENT PLANT
-  WATER TANK
-  WATER TOWER
-  WIND FACILITY / WIND TOWER
-  YOUTH CAMP

# Legend

## Roads

-  Interstate Highway
-  US Highway
-  State Highway
-  Town Highway Class 1
-  Town Highway Class 2
-  Town Highway Class 3
-  Town Highway Class 4
-  Private
-  Driveway
-  Discontinued Road
-  Legal Trail
-  Ferry
-  Military - no public access
-  National Forest Highway
-  State Forest Highway
-  Proposed
-  Rivers
-  Driveways
-  Railroad

## Hydrants

-  Drafting Site
-  Dry Hydrant
-  Municipal Hydrant
-  Pressurized Hydrant

## Townline





## Emergency Service Zones



## FootPrints

-  Airport
-  Solar Field
-  Alpine Trail Easiest
-  Alpine Trail Intermediate
-  Alpine Trail Advanced
-  Alpine Trail Expert
-  Alpine Glade Marked
-  Alpine Glade Not Marked
-  Building
-  Farm
-  Golf Course
-  Quarry
-  Park
-  Shopping Center
-  Stadium/Arena
-  Other

## Addressing Error

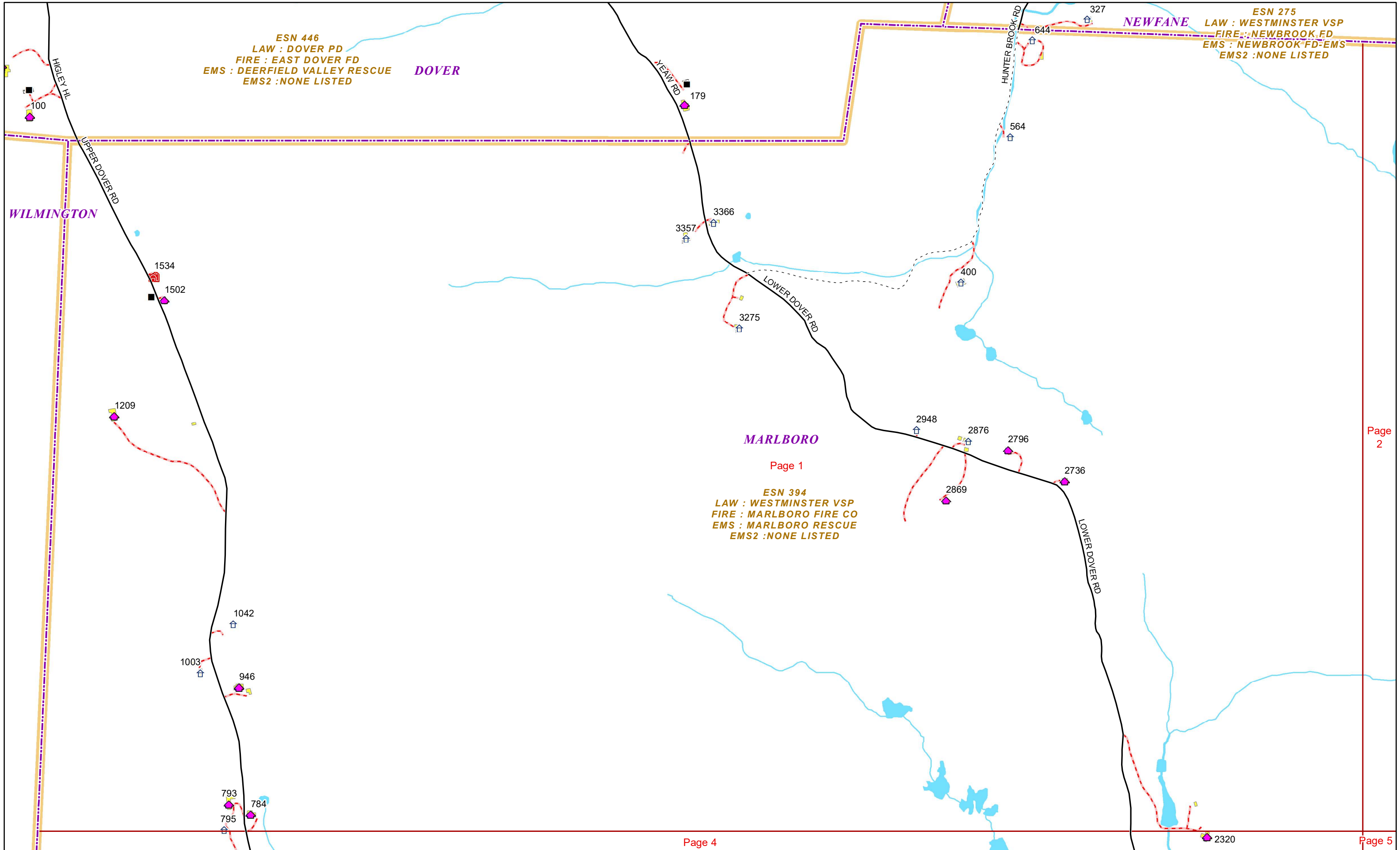
-  Orange - Duplicated Addressed Building
-  Yellow - Unnumbered Building

# MARLBORO Road Name Index

ROAD NAME	PAGE(S)
ADAMS BROOK LN	2
ADAMS BROOK RD	2
ADAMS XRD	10
ALEXANDER RD	5
AMES HILL RD	12,13
AUGUR HOLE RD	5,8,21
BANKS RD	9
BARROWS RD	17
BUTTERFIELD RD	10,14
CAMP RD	13
CHURCH HOLLOW RD	8,9
COLLINS RD	5
COTTAGE RD	16
COWPATH 40	13,17
DALRYMPLE RD	16
FERN HILL RD	12
FISHER CAT LN	15
FORTY SECOND ST	5
FOX RD	13
GILBERT RD	5
GORBECKI DR	4
GRANT RD	10,14
HALL FARM RD	7
HAMILTON RD	8
HIDDEN LAKE RD	8
HIGLEY HILL RD	4,7,8
HONEYCOMB HL	11
HOWLAND RD	16

ROAD NAME	PAGE(S)
HUGHES RD	7,10
HUNTER BROOK RD	1
INDIAN PIPE RD	8
JENCKES RD	14
JENNE RD	10
JUDD RD	17
LAHAR RD	5
LAKE RD	3
LARRABEE RD	4
LEVI HOWARD RD	18
LOWER DOVER RD	1,4,7
LOWER HOUGHTON RD	13
LUCIER RD	15
LYMAN HILL RD	12
MACARTHUR RD	9,13
MARLBORO HTS	4
MERCIER RD	9
MOOSEWOOD RDG	12
MOSS HOLLOW RD	15,16
MUSICIANS WAY	15
NERINGA RD	9
NORTH POND RD	3,6,9,10
OAK MOUNTAIN RD	9
OLD HOGBACK RD	10
OLD TURNPIKE RD	13
PALMETTO DR	11
PINEY BROOK WAY	6,9
POOL FARM RD	10

ROAD NAME	PAGE(S)
POTTERS HILL RD	3
PRIVATE DR	6
RANDOM RD	16
RAVEN RD	6
SHEARER HILL RD	14
SNOW MOUNTAIN LN	9
SOKOKI HL	6
SOUTH POND RD	13
SOUTH RD	11,12,15,16
STARK RD	8,13
STAVER RD	9
STEARNS HILL RD	8
STRATTON HILL RD	2,4,20
STUART LN	7
SUN AND SKI RD	10
THEATER RD	15,16
TOWN HILL RD	11,12
TOWN HWY 24	7
TOWN HWY 36	10
TOWN HWY 40	14
TRILLIUM WAY	13
TURNPIKE RD	13
UPPER DOVER RD	21
UPPER HOUGHTON RD	13
VT ROUTE 9	16,9,10,11
WHETSTONE RD	9
WHITAKER FARM RD	8
WOODS RD	13



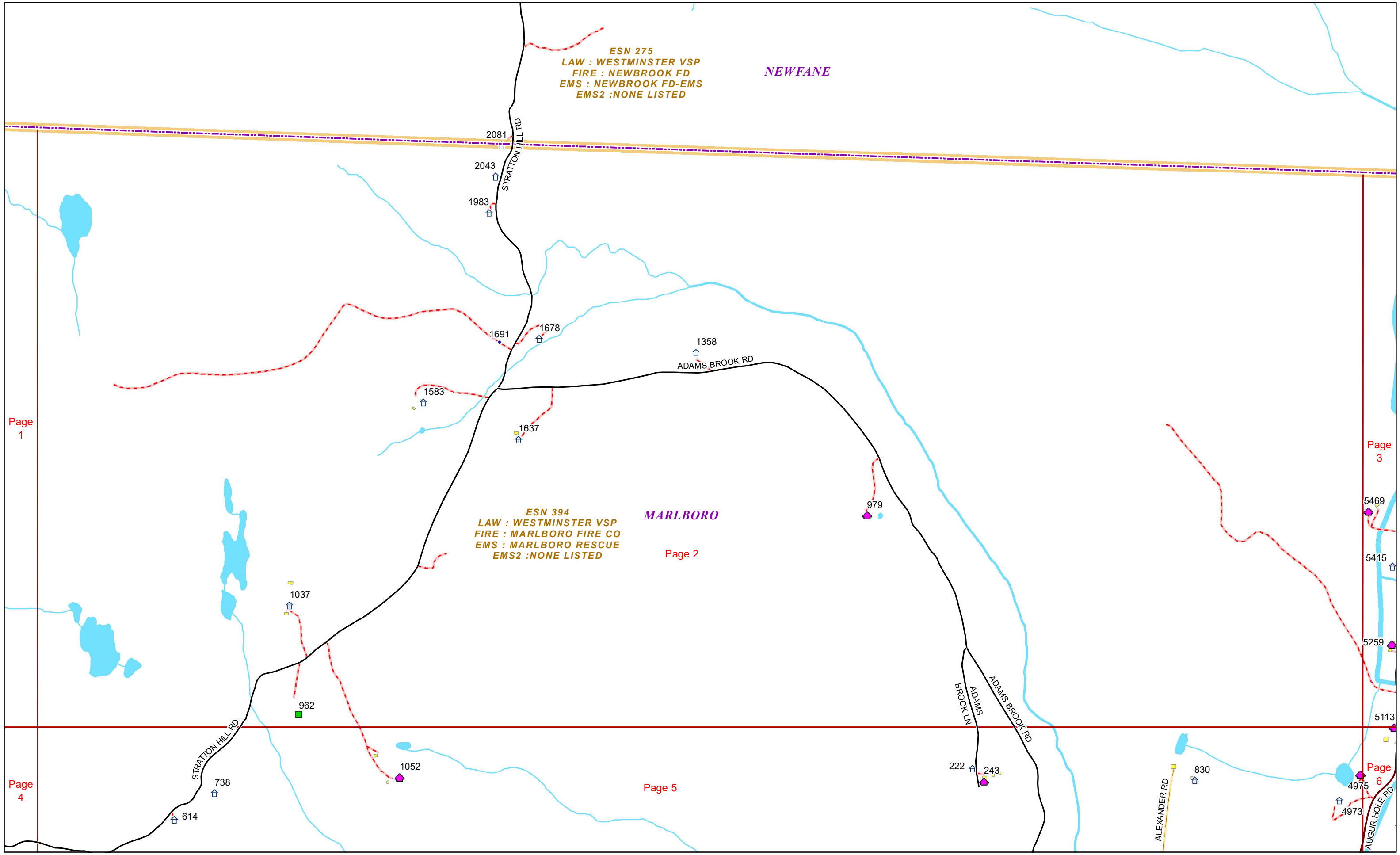
Page 1

Page 2

Page 4

Page 5





ESN 275  
LAW : WESTMINSTER VSP  
FIRE : NEWBROOK FD  
EMS : NEWBROOK FD-EMS  
EMS2 :NONE LISTED

NEWFANE

2081  
2043  
1983  
STRATTON HILL RD

1358  
ADAMS BROOK RD

1583

1637

979

ESN 394  
LAW : WESTMINSTER VSP  
FIRE : MARLBORO FIRE CO  
EMS : MARLBORO RESCUE  
EMS2 :NONE LISTED

MARLBORO

Page 2

1037

962

1052

738

614

222

243

830

4975

4973

5469

5415

5259

5113

Page 6

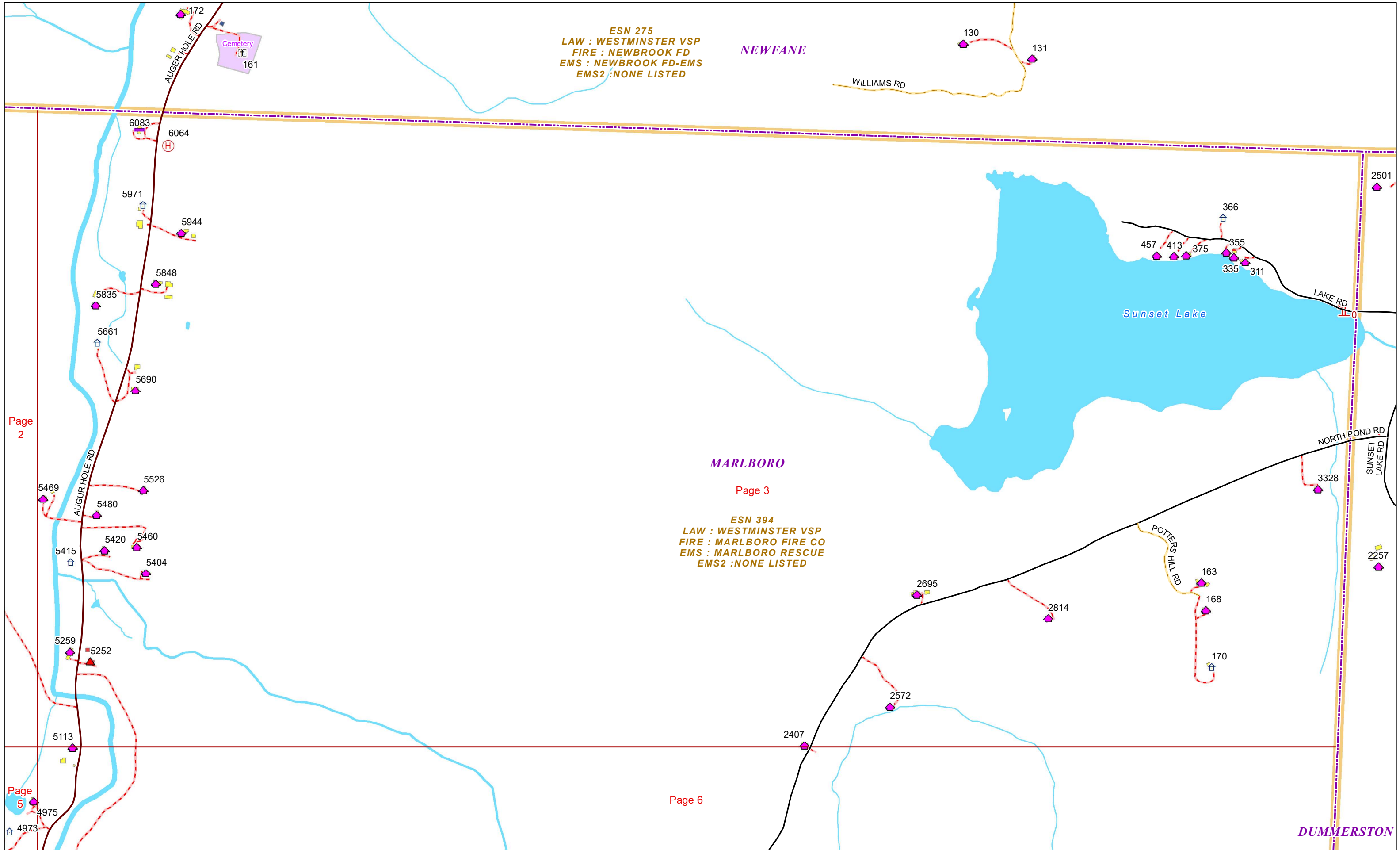
Page 1

Page 3

Page 4

Page 5





Page 2

Page 5

Page 6



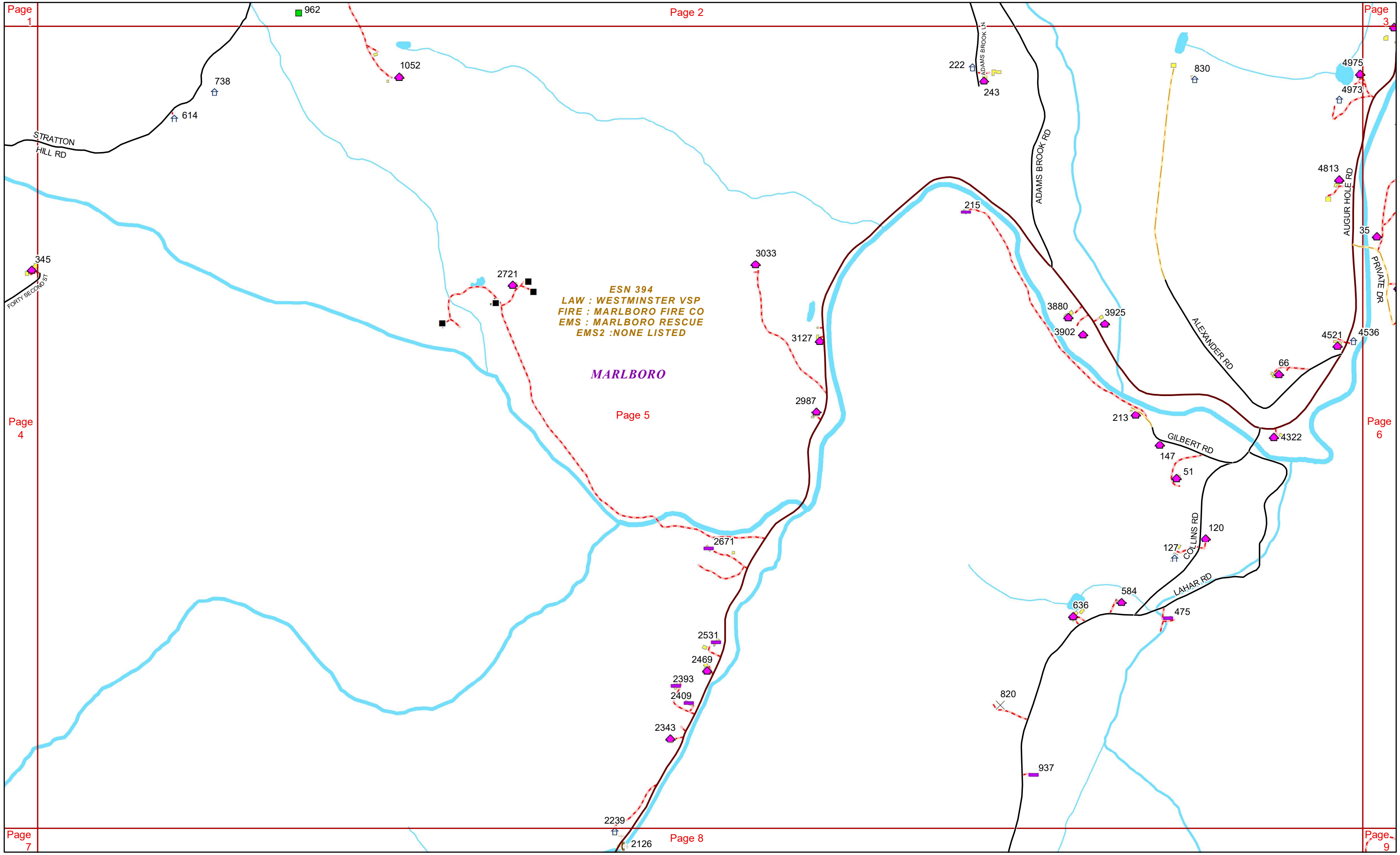
ESN 350  
LAW : WILMINGTON PD  
FIRE : WILMINGTON FD  
EMS : DEERFIELD VALLEY RESCUE  
EMS2 : NONE LISTED

ESN 394  
LAW : WESTMINSTER VSP  
FIRE : MARLBORO FIRE CO  
EMS : MARLBORO RESCUE  
EMS2 : NONE LISTED

**MARLBORO**







ESN 394  
LAW : WESTMINSTER VSP  
FIRE : MARLBORO FIRE CO  
EMS : MARLBORO RESCUE  
EMS2 : NONE LISTED

MARLBORO



MARLBORO

DUMMERSTON

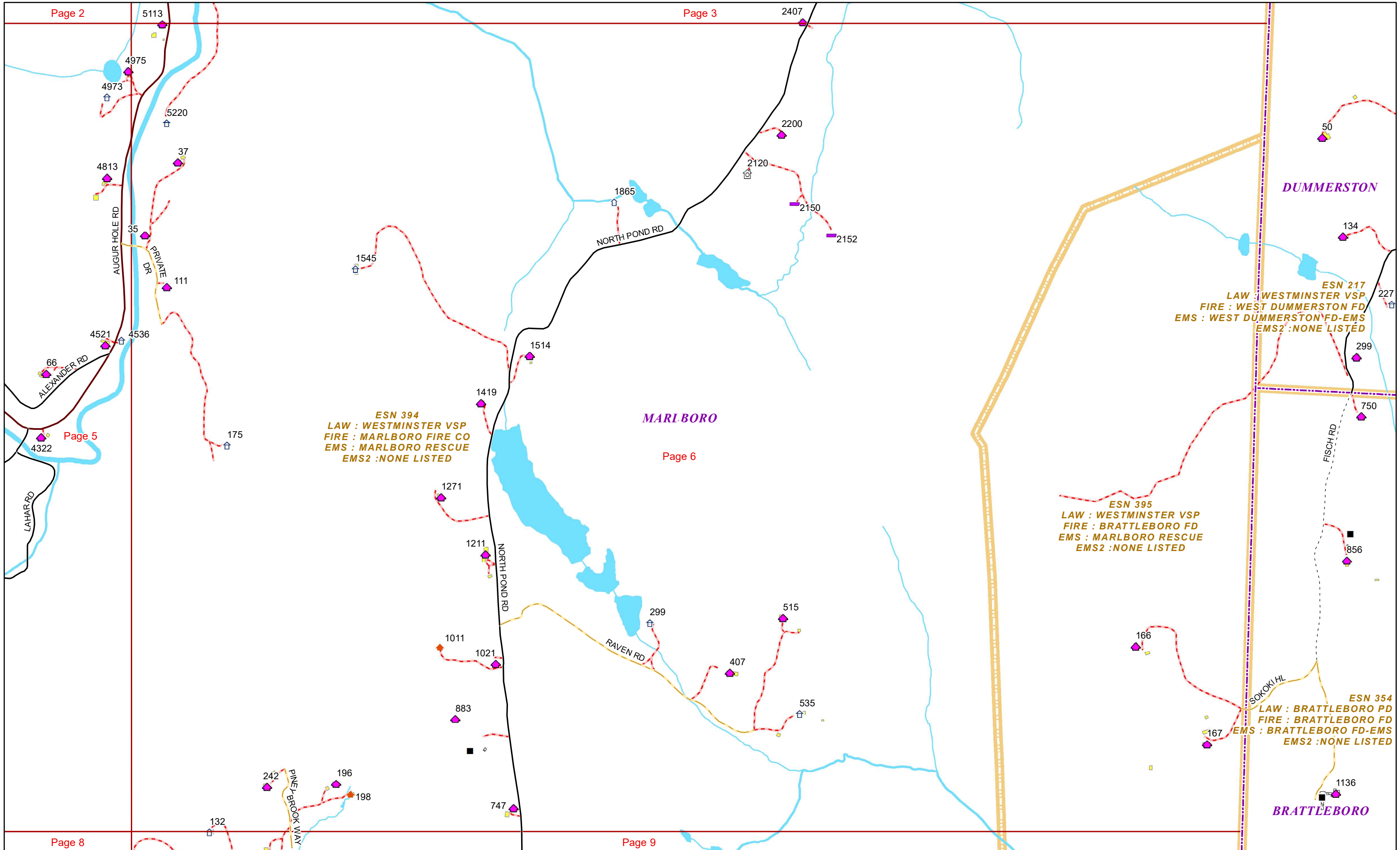
BRATTLEBORO

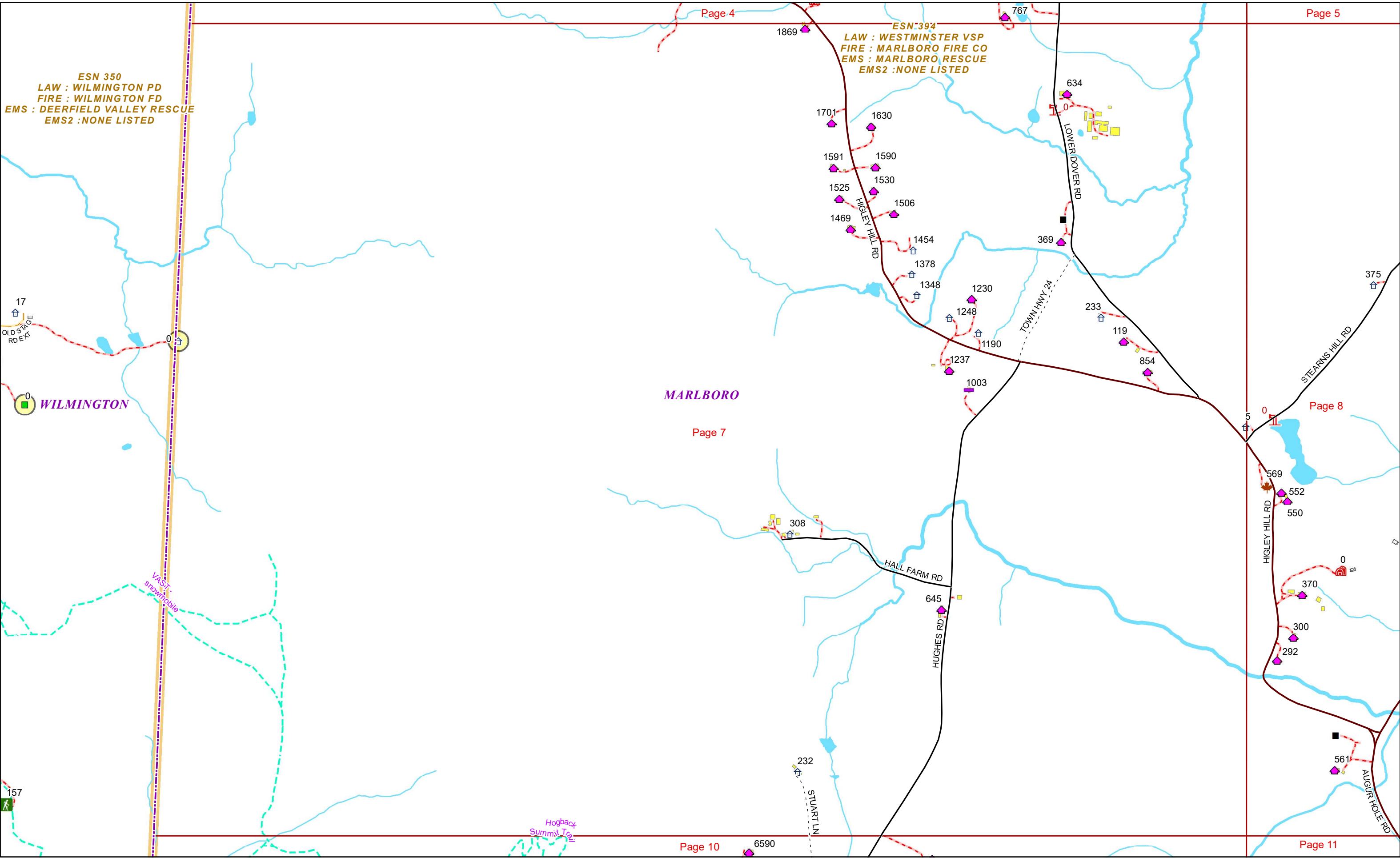
ESN 394  
LAW : WESTMINSTER VSP  
FIRE : MARLBORO FIRE CO  
EMS : MARLBORO RESCUE  
EMS2 : NONE LISTED

ESN 217  
LAW : WESTMINSTER VSP  
FIRE : WEST DUMMERSTON FD  
EMS : WEST DUMMERSTON FD-EMS  
EMS2 : NONE LISTED

ESN 395  
LAW : WESTMINSTER VSP  
FIRE : BRATTLEBORO FD  
EMS : MARLBORO RESCUE  
EMS2 : NONE LISTED

ESN 354  
LAW : BRATTLEBORO PD  
FIRE : BRATTLEBORO FD  
EMS : BRATTLEBORO FD-EMS  
EMS2 : NONE LISTED





MARLBORO

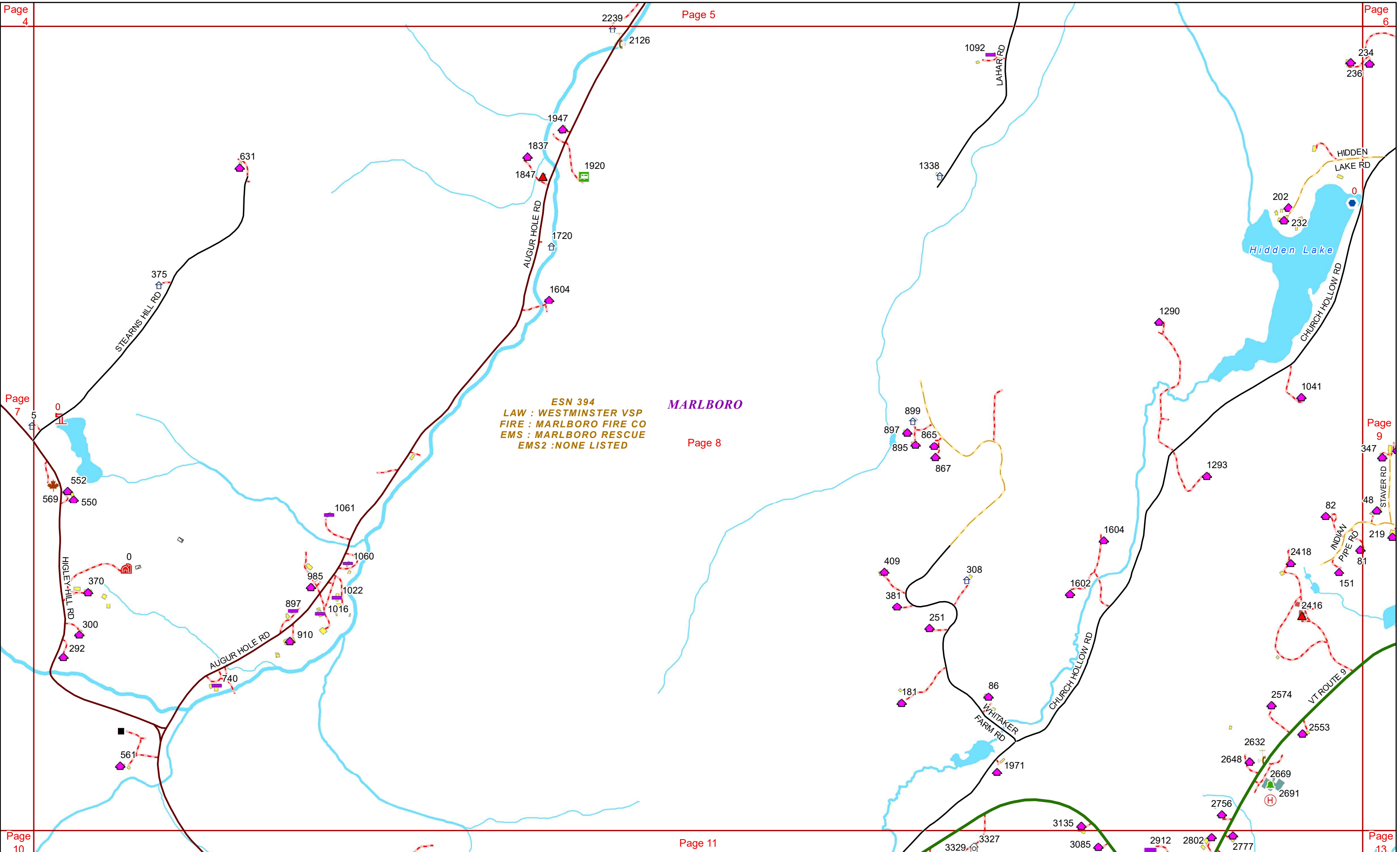
ESN 350  
LAW : WILMINGTON PD  
FIRE : WILMINGTON FD  
EMS : DEERFIELD VALLEY RESCUE  
EMS2 : NONE LISTED

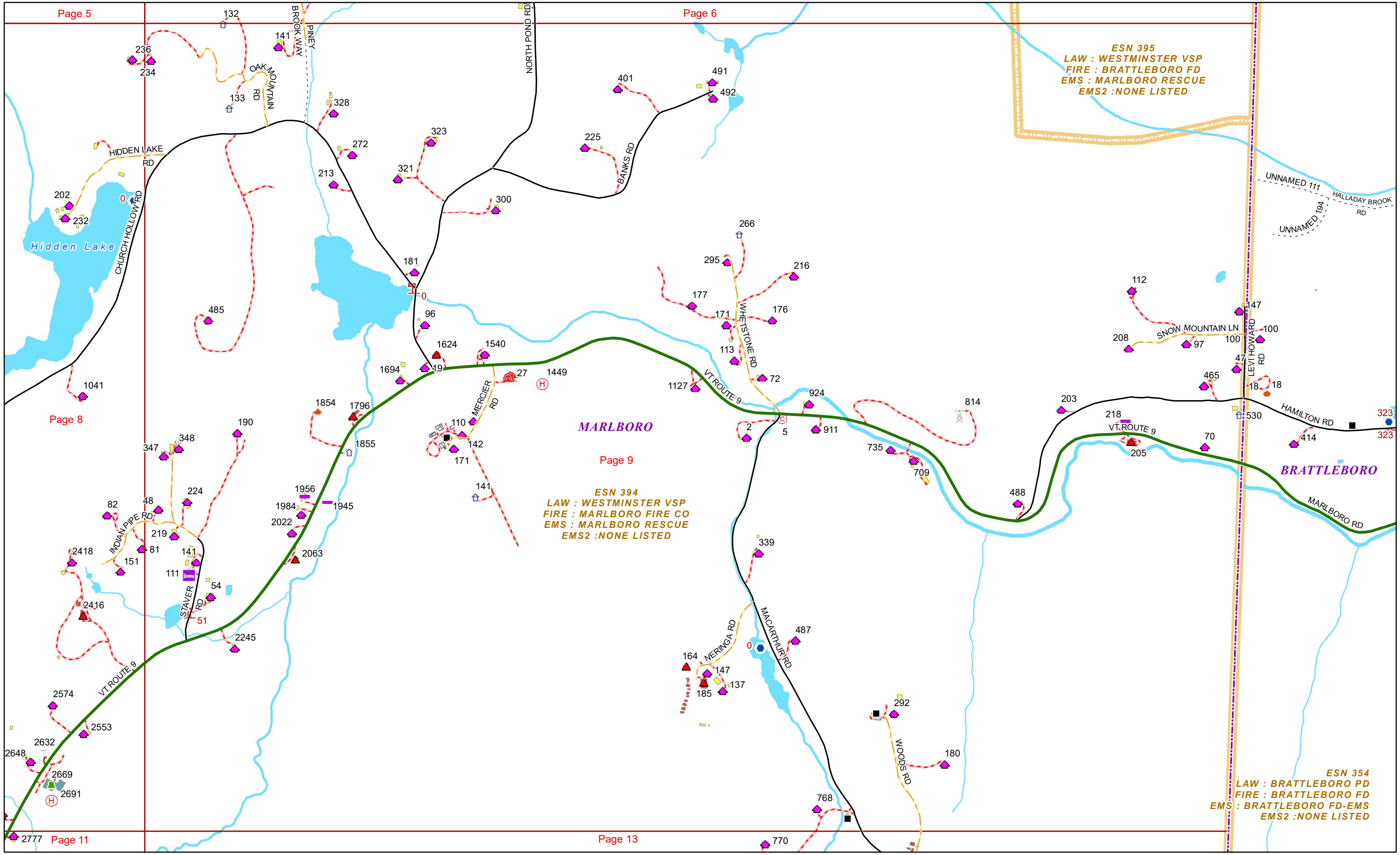
ESN 394  
LAW : WESTMINSTER VSP  
FIRE : MARLBORO FIRE CO  
EMS : MARLBORO RESCUE  
EMS2 : NONE LISTED



ESN 394  
 LAW : WESTMINSTER VSP  
 FIRE : MARLBORO FIRE CO  
 EMS : MARLBORO RESCUE  
 EMS2 : NONE LISTED

MARLBORO



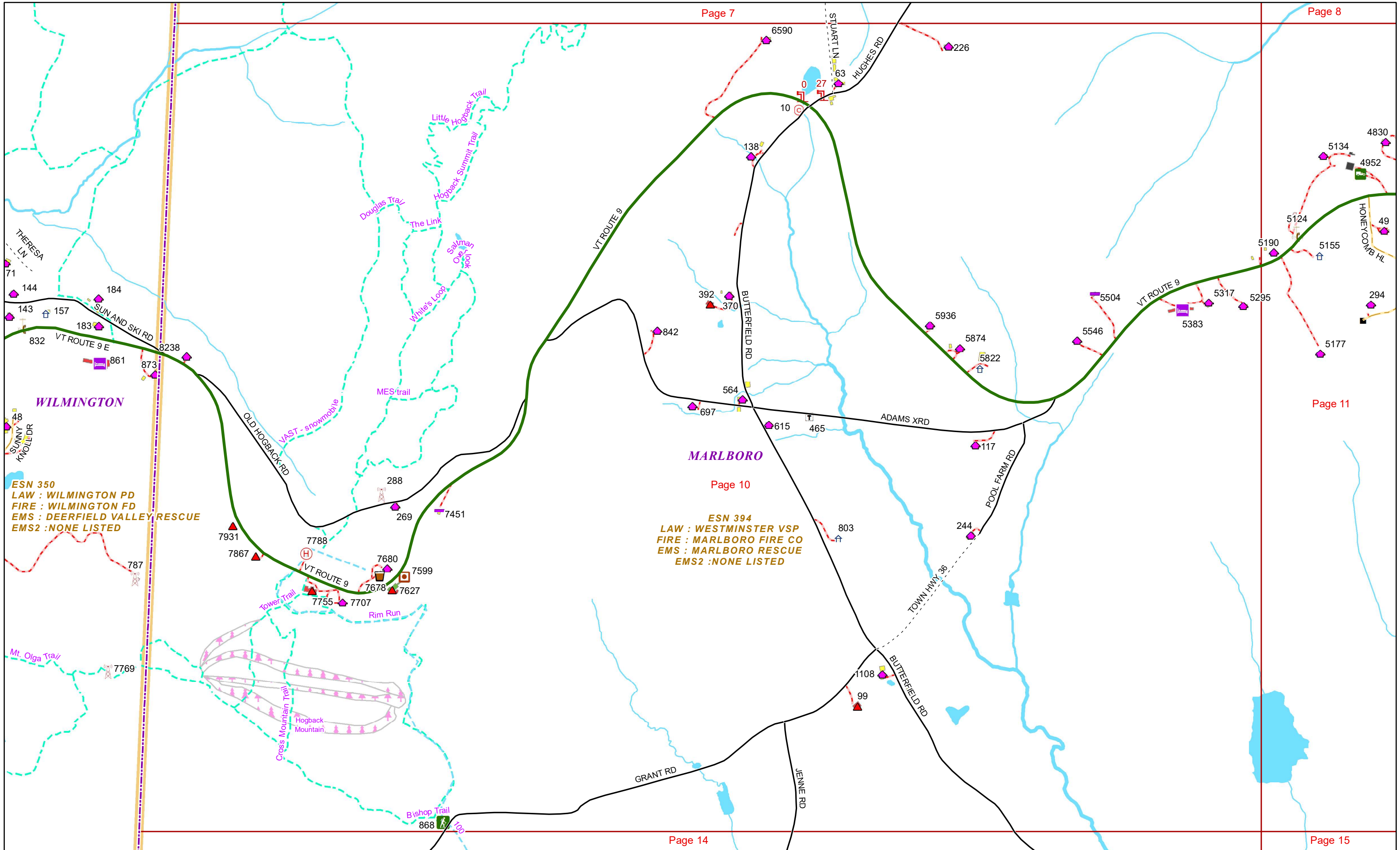


**ESN 395**  
**LAW : WESTMINSTER VSP**  
**FIRE : BRATTLEBORO FD**  
**EMS : MARLBORO RESCUE**  
**EMS2 : NONE LISTED**

**ESN 394**  
**LAW : WESTMINSTER VSP**  
**FIRE : MARLBORO FIRE CO**  
**EMS : MARLBORO RESCUE**  
**EMS2 : NONE LISTED**

**ESN 354**  
**LAW : BRATTLEBORO PD**  
**FIRE : BRATTLEBORO FD**  
**EMS : BRATTLEBORO FD-EMS**  
**EMS2 : NONE LISTED**

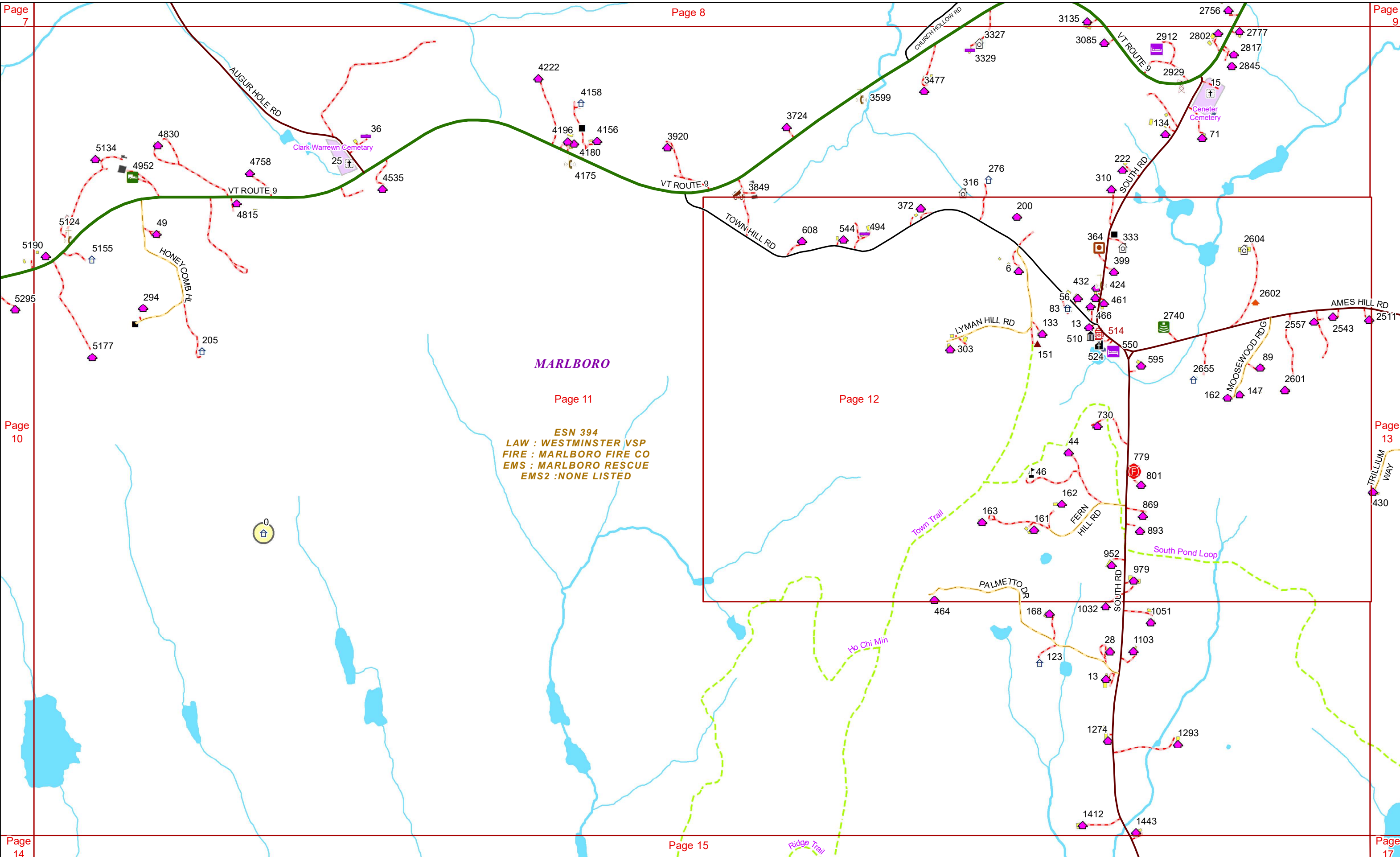




ESN 350  
 LAW : WILMINGTON PD  
 FIRE : WILMINGTON FD  
 EMS : DEERFIELD VALLEY RESCUE  
 EMS2 : NONE LISTED

ESN 394  
 LAW : WESTMINSTER VSP  
 FIRE : MARLBORO FIRE CO  
 EMS : MARLBORO RESCUE  
 EMS2 : NONE LISTED

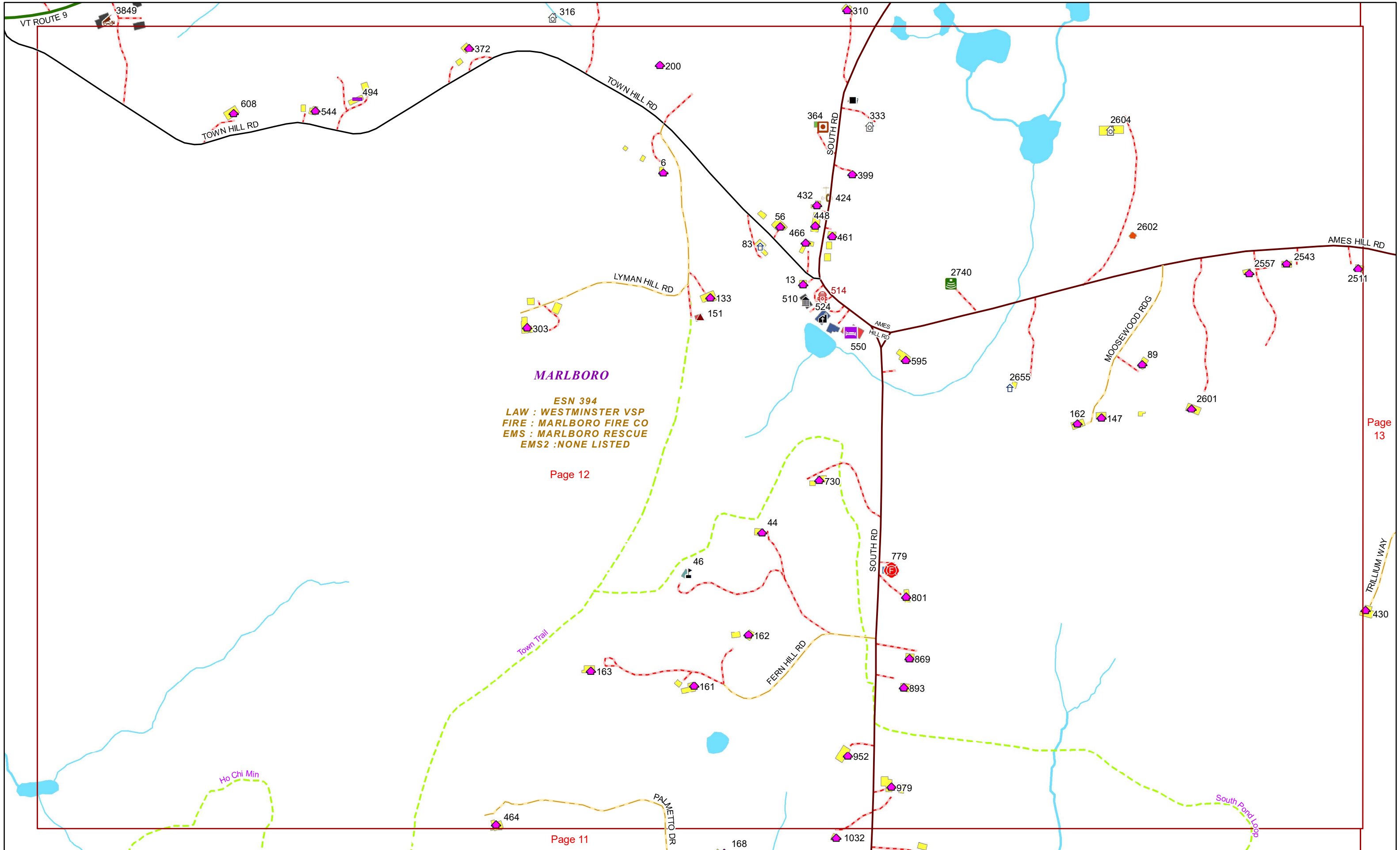




**MARLBORO**

ESN 394  
 LAW : WESTMINSTER VSP  
 FIRE : MARLBORO FIRE CO  
 EMS : MARLBORO RESCUE  
 EMS2 : NONE LISTED





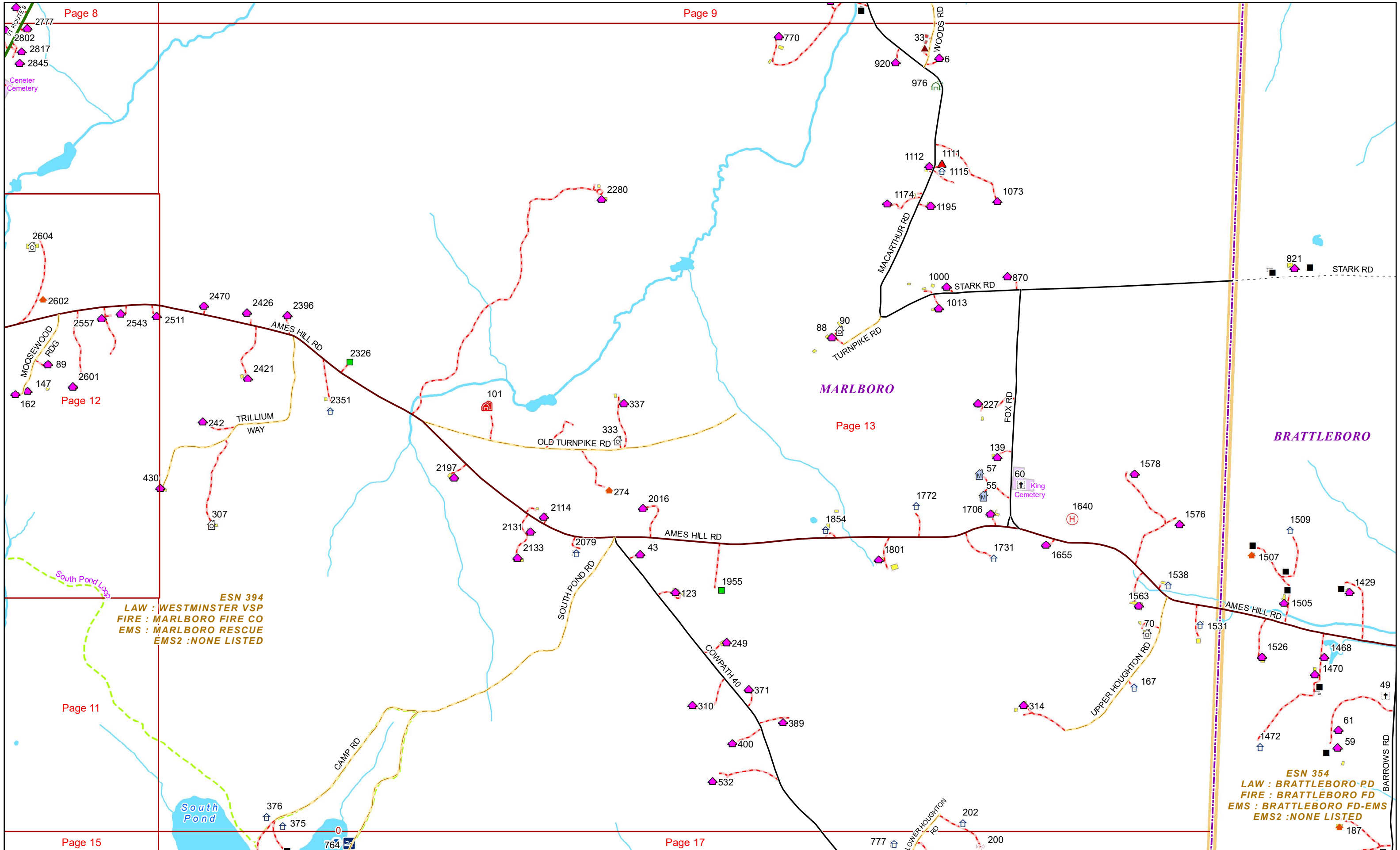
Page 12

Page 11

Page 13







Page 8

Page 9

Page 12

Page 11

Page 15

Page 17

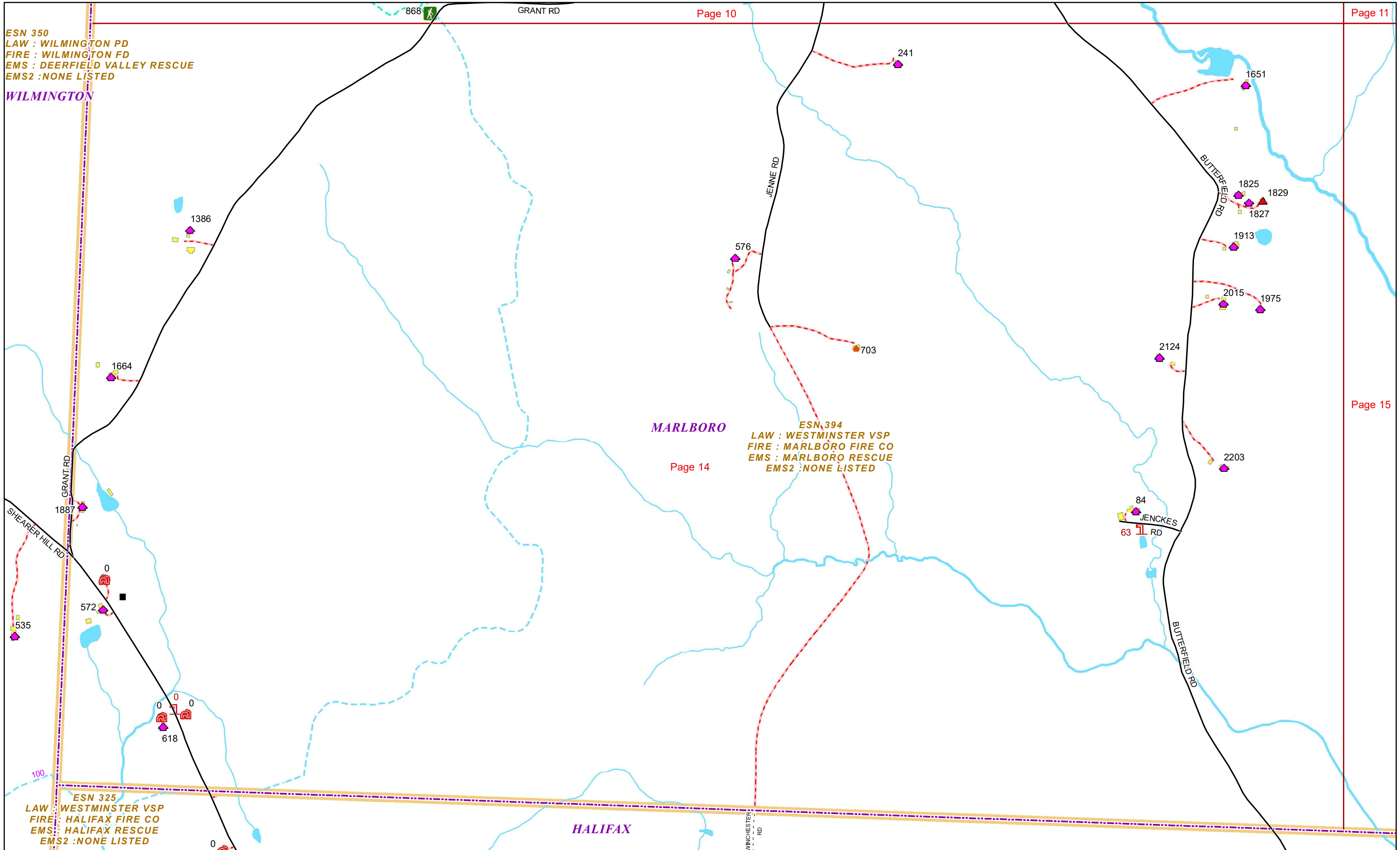
MARLBORO

BRATTLEBORO

ESN 394  
LAW : WESTMINSTER VSP  
FIRE : MARLBORO FIRE CO  
EMS : MARLBORO RESCUE  
EMS2 : NONE LISTED

ESN 354  
LAW : BRATTLEBORO PD  
FIRE : BRATTLEBORO FD  
EMS : BRATTLEBORO FD-EMS  
EMS2 : NONE LISTED





ESN 350  
LAW : WILMINGTON PD  
FIRE : WILMINGTON FD  
EMS : DEERFIELD VALLEY RESCUE  
EMS2 : NONE LISTED

WILMINGTON

MARLBORO

HALIFAX

ESN 394  
LAW : WESTMINSTER VSP  
FIRE : MARLBORO FIRE CO  
EMS : MARLBORO RESCUE  
EMS2 : NONE LISTED

ESN 325  
LAW : WESTMINSTER VSP  
FIRE : HALIFAX FIRE CO  
EMS : HALIFAX RESCUE  
EMS2 : NONE LISTED

Page 10

Page 11

Page 14

Page 15



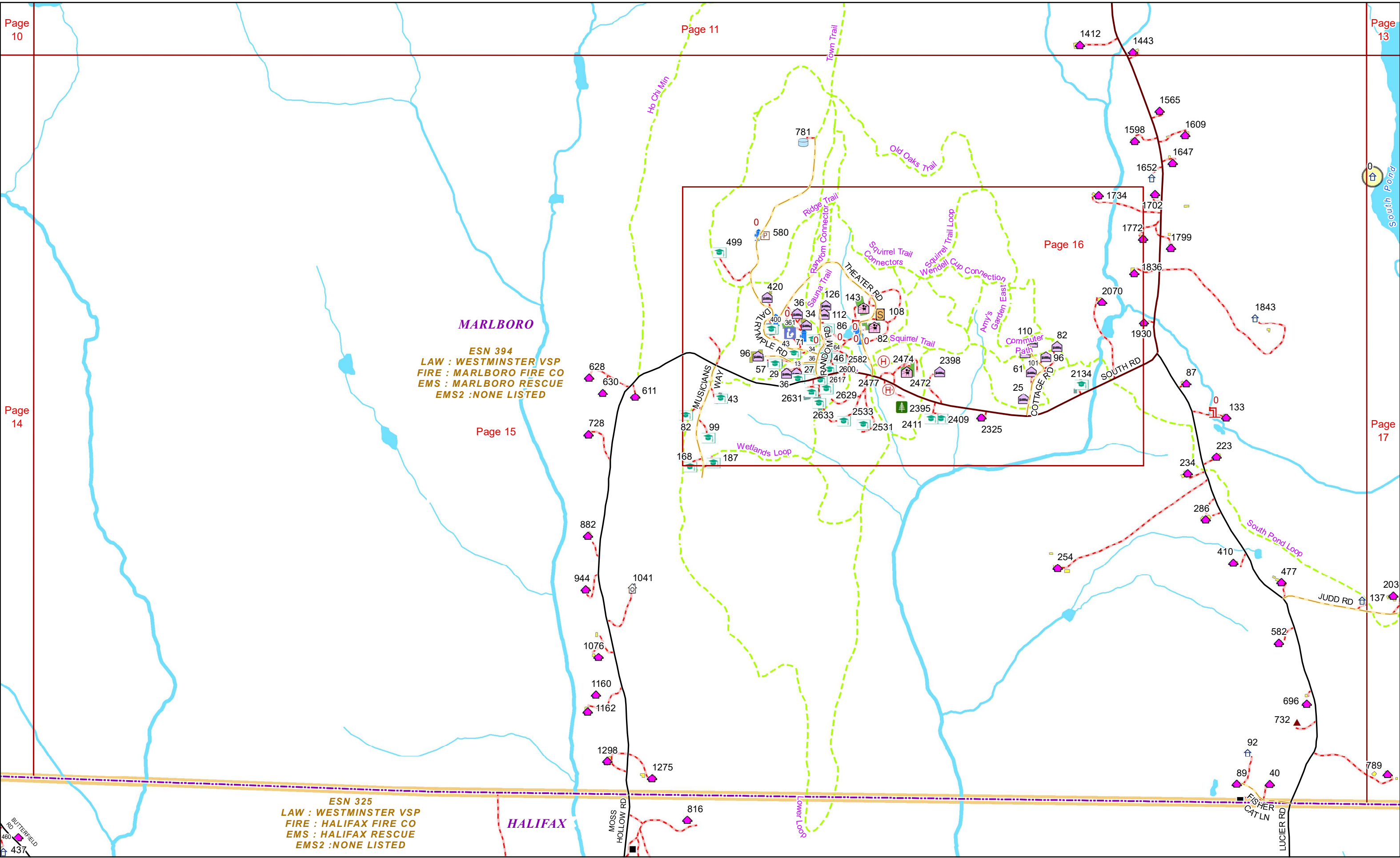
**MARLBORO**

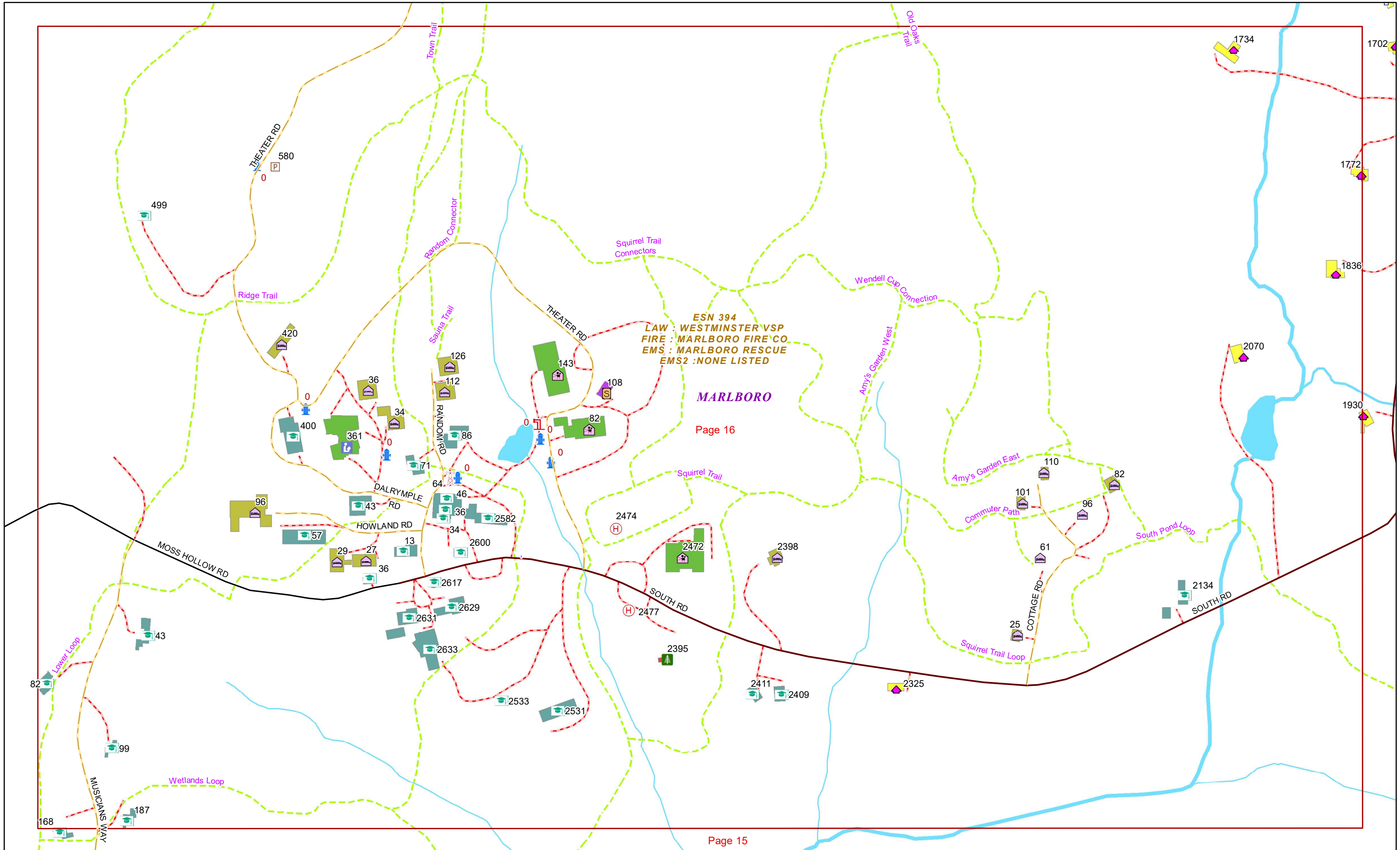
**ESN 394**  
**LAW : WESTMINSTER VSP**  
**FIRE : MARLBORO FIRE CO**  
**EMS : MARLBORO RESCUE**  
**EMS2 : NONE LISTED**

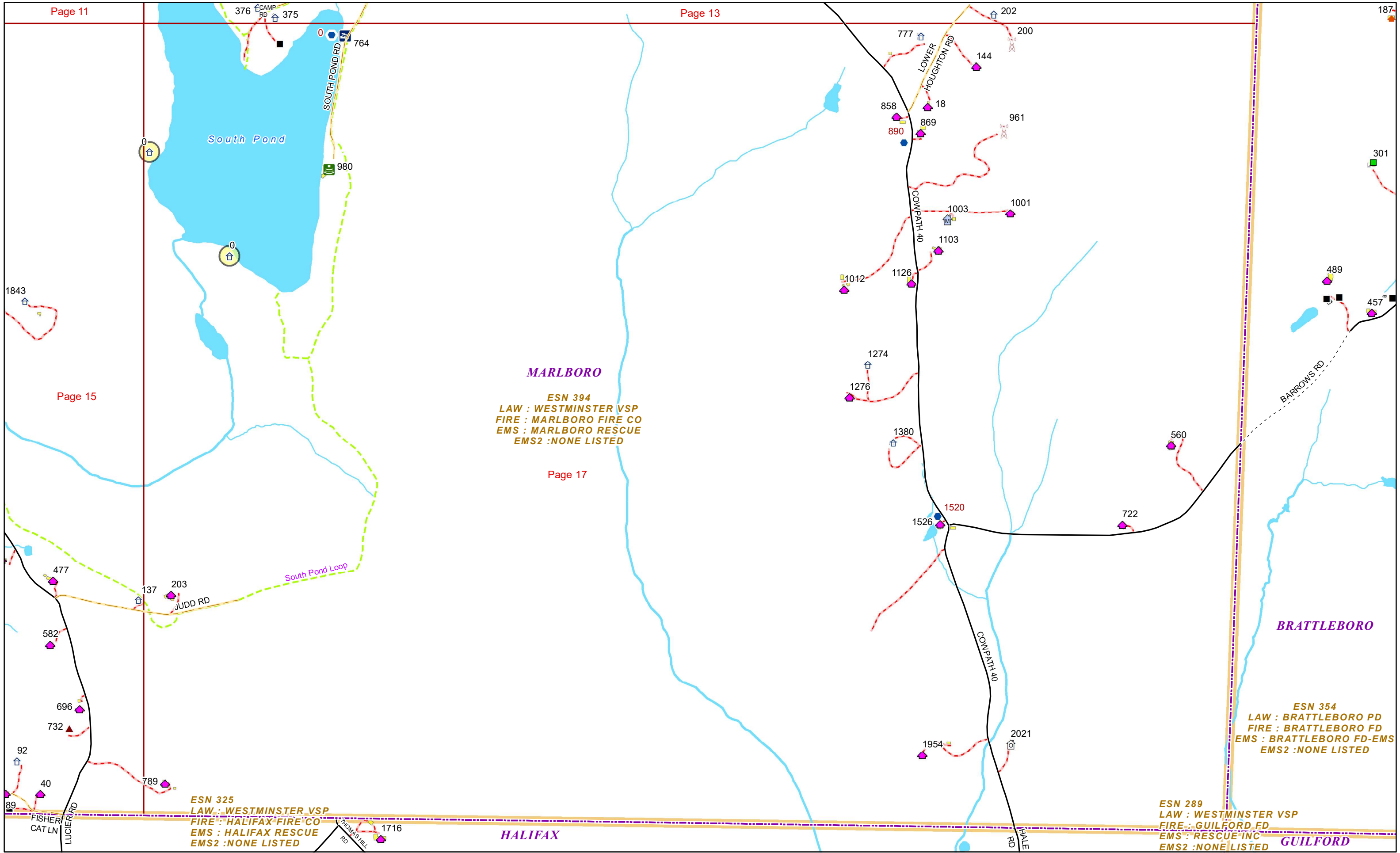
**ESN 325**  
**LAW : WESTMINSTER VSP**  
**FIRE : HALIFAX FIRE CO**  
**EMS : HALIFAX RESCUE**  
**EMS2 : NONE LISTED**

**HALIFAX**

BUTTERFIELD RD  
460  
437







**MARLBORO**  
 ESN 394  
 LAW : WESTMINSTER VSP  
 FIRE : MARLBORO FIRE CO  
 EMS : MARLBORO RESCUE  
 EMS2 : NONE LISTED

**BRATTLEBORO**  
 ESN 354  
 LAW : BRATTLEBORO PD  
 FIRE : BRATTLEBORO FD  
 EMS : BRATTLEBORO FD-EMS  
 EMS2 : NONE LISTED

**HALIFAX**  
 ESN 325  
 LAW : WESTMINSTER VSP  
 FIRE : HALIFAX FIRE CO  
 EMS : HALIFAX RESCUE  
 EMS2 : NONE LISTED

**GUILFORD**  
 ESN 289  
 LAW : WESTMINSTER VSP  
 FIRE : GUILFORD FD  
 EMS : RESCUE INC  
 EMS2 : NONE LISTED

