



VERMONT E9-1-1 MapBook

Newfane

E9-1-1 MapBook with GIS Data

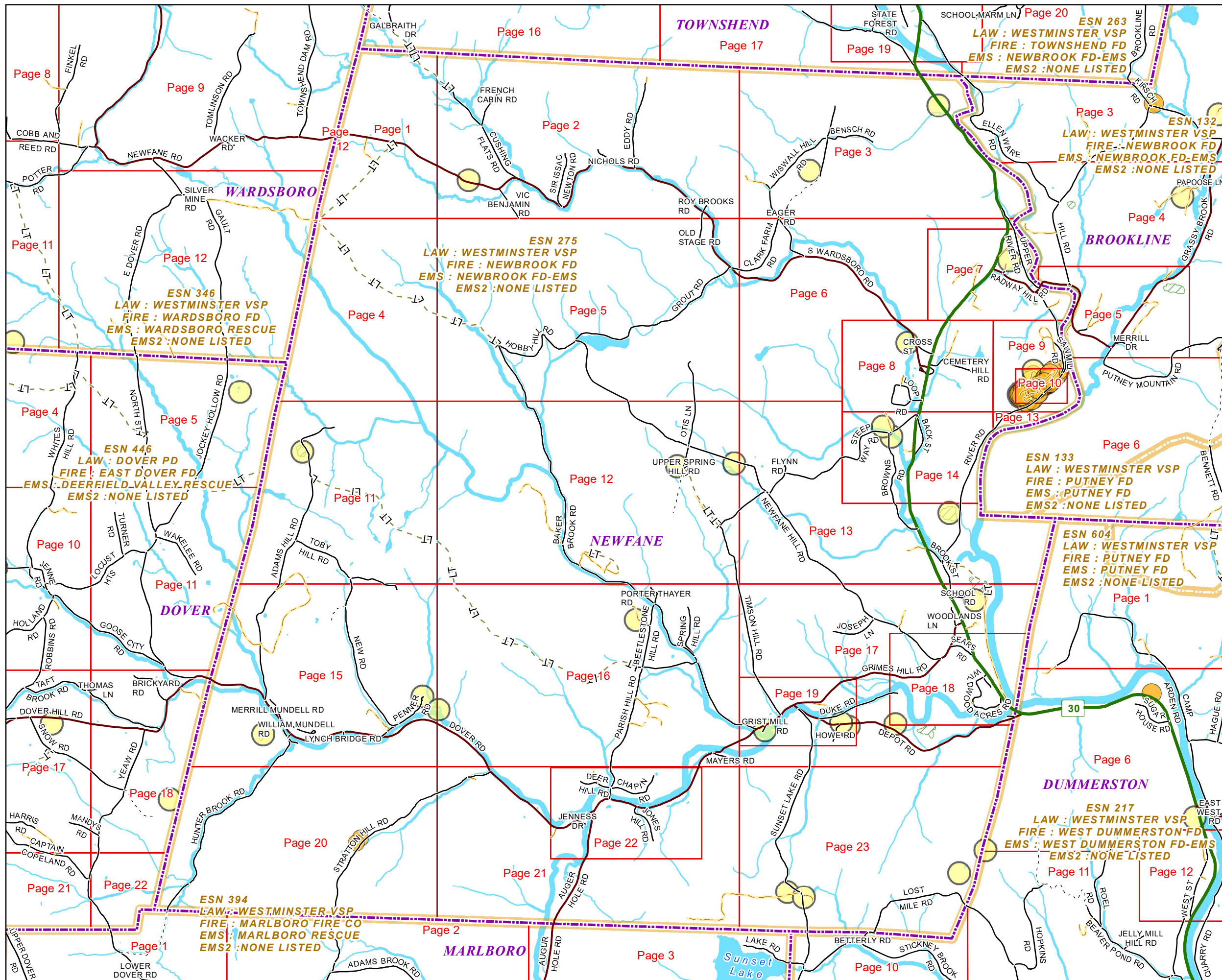
Use constraints: The 9-1-1 related data layers (Esites, Landmarks, Roads, Driveways, Footprints, Atlas Sheets, ESZ, etc.) were developed and designed for Enhanced 9-1-1 purposes only. The user should understand that the nature of the Enhanced 9-1-1 data layers means they are never complete. **Each municipal government is responsible for maintenance of the E9-1-1 database.** Other data (non-E9-1-1 related) used in the Vermont E9-1-1 MapBook is acquired from the Vermont Center for Geographic Information (VCGI) (vcgi.vermont.gov) and local Regional Planning Commissions.

Disclaimer:

This Vermont E9-1-1 MapBook and GIS data is for general reference only. Data layers that appear on the map may or may not be accurate, current or otherwise reliable. The E9-1-1 Board and the State of Vermont make no representations of any kind, including but not limited to the warranties of merchantability or fitness for a particular use, not are any such warranties to be implied with respect to the GIS data and MapBook.

For Questions/Updates:
 Contact VT Enhanced 9-1-1 Board:
 Phone: 802-828-4911
 Email: e911.info@vermont.gov
 Website: e911.vermont.gov



























11/9/2023



























































Legend





























ESITES




























SITETYPE

-  **COMMERCIAL
-  **CULTURAL
-  **EDUCATIONAL
-  **GOVERNMENT
-  **INDUSTRIAL
-  **OTHER COMMERCIAL
-  **PUBLIC GATHERING
-  **UTILITY
-  ABANDONED
-  ACCESS POINT
-  ACCESSORY BARN
-  ACCESSORY BUILDING
-  AIR SUPPORT / MAINTENANCE FACILITY
-  AIR TRAFFIC CONTROL CENTER / COMMAND CENTER
-  AIRPORT TERMINAL
-  AMBULANCE SERVICE
-  AUDITORIUM / CONCERT HALL / THEATER / OPERA HOUSE
-  BANK
-  BOAT RAMP / DOCK
-  BORDER CROSSING
-  BORDER PATROL
-  BREWERY
-  BUS STATION / DISPATCH FACILITY
-  CAMP
-  CAMPGROUND
-  CEMETERY

-  CITY / TOWN HALL
-  COAST GUARD
-  COLLEGE / UNIVERSITY
-  COMMERCIAL CONSTRUCTION SERVICE
-  COMMERCIAL FARM
-  COMMERCIAL GARAGE
-  COMMERCIAL W/RESIDENCE
-  COMMUNICATION BOX
-  COMMUNICATION TOWER
-  COMMUNITY / RECREATION FACILITY
-  CONDOMINIUM
-  COURT HOUSE
-  CUSTOMS SERVICE
-  DAY CARE FACILITY
-  DEVELOPMENT SITE
-  EBS TOWER
-  EMERGENCY PHONE / CALLBOX
-  FAIR / EXHIBITION/ RODEO GROUNDS
-  FERRY TERMINAL / DISPATCH FACILITY
-  FIRE STATION
-  FISH FARM / HATCHERY
-  FITNESS FACILITY
-  FOOD DISTRIBUTION CENTER
-  GAS STATION
-  GATED W/BUILDING
-  GATED W/O BUILDING
-  GOLF COURSE
-  GRAVEL PIT / QUARRY / MINE




















-  GREENHOUSE / NURSERY
-  GROCERY STORE
-  HARBOR / MARINA
-  HAZARDOUS MATERIALS FACILITY
-  HAZARDOUS STORAGE FACILITY
-  HEALTH CLINIC
-  HELIPAD / HELIPORT / HELISPOT
-  HISTORIC SITE / POINT OF INTEREST
-  HOSPITAL / MEDICAL CENTER
-  HOUSE OF WORSHIP
-  HYDROELECTRIC FACILITY
-  ICE ARENA
-  INSTITUTIONAL RESIDENCE / DORM / BARRACKS
-  LANDFILL
-  LAW ENFORCEMENT
-  LIBRARY
-  LODGING B&B / HOTEL / MOTEL / INN
-  LOOKOUT TOWER
-  LUMBER MILL / SAW MILL
-  MANUFACTURING FACILITY
-  MOBILE HOME
-  MORGUE
-  MULTI-FAMILY DWELLING
-  MUSEUM
-  NATIONAL GUARD /
-  NUCLEAR FACILITY
-  NURSING HOME / LONG TERM CARE
-  OFFICE BUILDING

-  OIL / GAS FACILITY
-  OTHER
-  OTHER RESIDENTIAL
-  OUTPATIENT CLINIC
-  PARK AND RIDE / COMMUTER
-  PHARMACY
-  PICNIC AREA
-  POST OFFICE
-  PRISON / CORRECTIONAL FACILITY
-  PRIVATE AND EXPRESS SHIPPING FACILITY
-  PSAP
-  PUBLIC BEACH
-  PUBLIC TELEPHONE
-  PUBLIC WATER SUPPLY INTAKE
-  PUBLIC WATER SUPPLY WELL
-  PUMP STATION
-  RACE TRACK / DRAGSTRIP
-  RAILROAD STATION
-  RESIDENTIAL FARM
-  REST STOP / ROADSIDE PARK
-  RESTAURANT
-  RETAIL FACILITY
-  RV HOOKUP
-  SCHOOL K / 12
-  SEASONAL HOME
-  SHOOTING RANGE
-  SINGLE FAMILY DWELLING
-  SKI AREA / ALPINE





-  SOLAR FACILITY
-  SPORTS ARENA /
-  STATE CAPITOL
-  STATE GARAGE
-  STATE GOVERNMENT FACILITY
-  STATE PARK
-  STORAGE UNITS
-  SUBSTATION
-  SUGARHOUSE
-  TEMPORARY STRUCTURE
-  TOWN GARAGE
-  TOWN OFFICE
-  TRAILHEAD
-  TRANSFER STATION
-  UNKNOWN
-  US FOREST FACILITY
-  US GOVERNMENT FACILITY
-  UTILITY POLE W/PHONE
-  VETERINARY HOSPITAL / CLINIC
-  VISITOR / INFORMATION CENTER
-  WAREHOUSE
-  WASTE / BIOMASS FACILITY
-  WASTEWATER TREATMENT PLANT
-  WATER TANK
-  WATER TOWER
-  WIND FACILITY / WIND TOWER
-  YOUTH CAMP

Legend

Roads

-  Interstate Highway
-  US Highway
-  State Highway
-  Town Highway Class 1
-  Town Highway Class 2
-  Town Highway Class 3
-  Town Highway Class 4
-  Private
-  Driveway
-  Discontinued Road
-  Legal Trail
-  Ferry
-  Military - no public access
-  National Forest Highway
-  State Forest Highway
-  Proposed
-  Rivers
-  Driveways
-  Railroad

Hydrants

-  Drafting Site
-  Dry Hydrant
-  Municipal Hydrant
-  Pressurized Hydrant

Townline





Emergency Service Zones



FootPrints

-  Airport
-  Solar Field
-  Alpine Trail Easiest
-  Alpine Trail Intermediate
-  Alpine Trail Advanced
-  Alpine Trail Expert
-  Alpine Glade Marked
-  Alpine Glade Not Marked
-  Building
-  Farm
-  Golf Course
-  Quarry
-  Park
-  Shopping Center
-  Stadium/Arena
-  Other

Addressing Error

-  Orange - Duplicated Addressed Building
-  Yellow - Unnumbered Building

NEWFANE Road Name Index

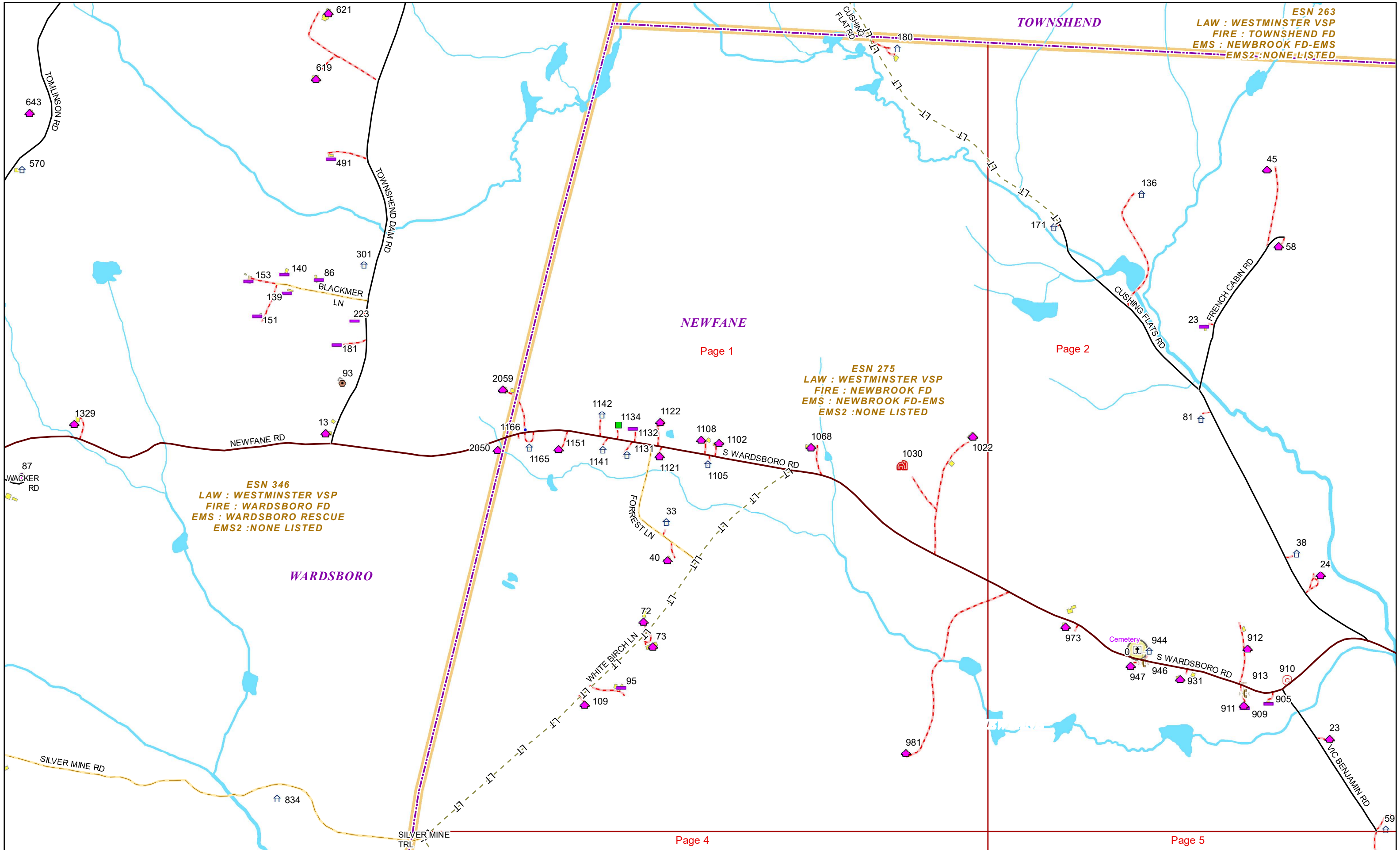
ROAD NAME	PAGE(S)	ROAD NAME	PAGE(S)	ROAD NAME	PAGE(S)
ADAMS HILL RD	11,15	DEER HILL RD	22	JOSEPH LN	17
AUGER HOLE RD	21	DEPOT RD	17,19	KENOLIE CAMPGROUND	10
AUTUMN LN	7	DEWITT RD	8	LANE DR	17
BACK ST	14	DOUBLE D DR	17	LEDGE RD	12
BAKER BROOK RD	5,12,16	DOVER RD	15,16,19,21,22	LEGION RD	7
BEECH TREE LN	21	DUKE RD	17	LOOP RD	8
BEETLESTONE DR	16	EAGER RD	3	LOST MILE RD	23
BEETLESTONE HILL RD	16	EDDY RD	2	LYNCH BRIDGE RD	15
BENSCH RD	3	FLYNN RD	13	MAYERS RD	16
BIG DEER RUN	9	FORREST LN	1	MERRILL MUNDELL RD	15
BLUEBERRY CIR	9	FRENCH CABIN RD	2	MILLER LN	16
BLUEBERRY CIR EXT	9	GLEBE RD	12	MOSS HOLLOW LN	17
BROOK ST	13,17	GOLDEN WOOD	7	NEW RD	11,15
BROOKSIDE LN	8	GRIMES HILL RD	17,18,19	NEWFANE HILL RD	5,12,13,17
BROWNS RD	13	GRIST MILL RD	19	NICHOLS RD	2
BRUCE BROOK RD	14	GROUT RD	5	OAK HILL RD	16
CEMETERY HILL RD	8	HEMLOCK HILL RD	13	OLD COUNTY RD	12,16
CHAPIN RD	22	HICKEY RD	15	OLD PINE RD	18
CHURCH ST	8	HOBBY HILL RD	5	OLD STAGE RD	2
CLARK FARM RD	6	HOLCOMB RD	15	OREGON FALLS RD	12
COPPERHEAD RD	11	HOPE RD	7	OTIS LN	5
COURT ST	8	HOWE RD	19	PARISH HILL RD	16,22
CRAMP LN	12	HUNTER BROOK RD	15,20	PENNER RD	15
CROSS ST	8	JAIL ST	8	PENNY LN	23
CUSHING FLATS RD	2,16	JENNESS DR	22	PICKLE HILL RD	14
DANIELS HILL RD	11	JONES HILL RD	22	PIKES RD	16

NEWFANE Road Name Index

ROAD NAME	PAGE(S)
PORTER THAYER RD	16
POUND RD	12
PURINTON RD	3
RADWAY HILL RD	7
RAILROAD LN	17
RIVER RD	7,10,13,14
ROCK RIVER TER	18
ROY BROOKS RD	2
RUTHA DR	21
S WARDSBORO RD	1,2,5,6,9
SANDES RD	19
SAWMILL RD	9
SCHOOL RD	17
SEARS RD	18
SIKES RD	15

ROAD NAME	PAGE(S)
SILVER MINE TRL	5
SIR ISSAC NEWTON RD	2
SLATER RD	15
SPRING HILL RD	16
STATION RD	18
STEEP WAY RD	13,14
STRATTON HILL RD	21
SUGAR RD	14
SUNSET LAKE RD	17,23
TASKER DR	22
TIMSON HILL RD	12
TOBY HILL RD	11
UPPER EAGER RD	3
UPPER OAK HILL RD	16
UPPER POUND RD	12

ROAD NAME	PAGE(S)
UPPER RAILROAD LN	13
UPPER RIVER RD	6
UPPER SPRING HILL RD	12
VIC BENJAMIN RD	2
VT ROUTE 30	3,7,8,13,14,34,18
WEST ST	8
WHITE BIRCH LN	1,12
WHITE PINE LN	18
WILDWOOD ACRES RD	18
WILLIAM MUNDELL RD	15
WILLIAMS RD	23
WISWALL HILL RD	3,6
WOODLANDS LN	17
WOODLAWN CEMETERY RD	7



ESN 263
 LAW : WESTMINSTER VSP
 FIRE : TOWNSHEND FD
 EMS : NEWBROOK FD-EMS
 EMS2 : NONE LISTED

ESN 275
 LAW : WESTMINSTER VSP
 FIRE : NEWBROOK FD
 EMS : NEWBROOK FD-EMS
 EMS2 : NONE LISTED

ESN 346
 LAW : WESTMINSTER VSP
 FIRE : WARDBORO FD
 EMS : WARDBORO RESCUE
 EMS2 : NONE LISTED

Page 1

Page 2

Page 4

Page 5



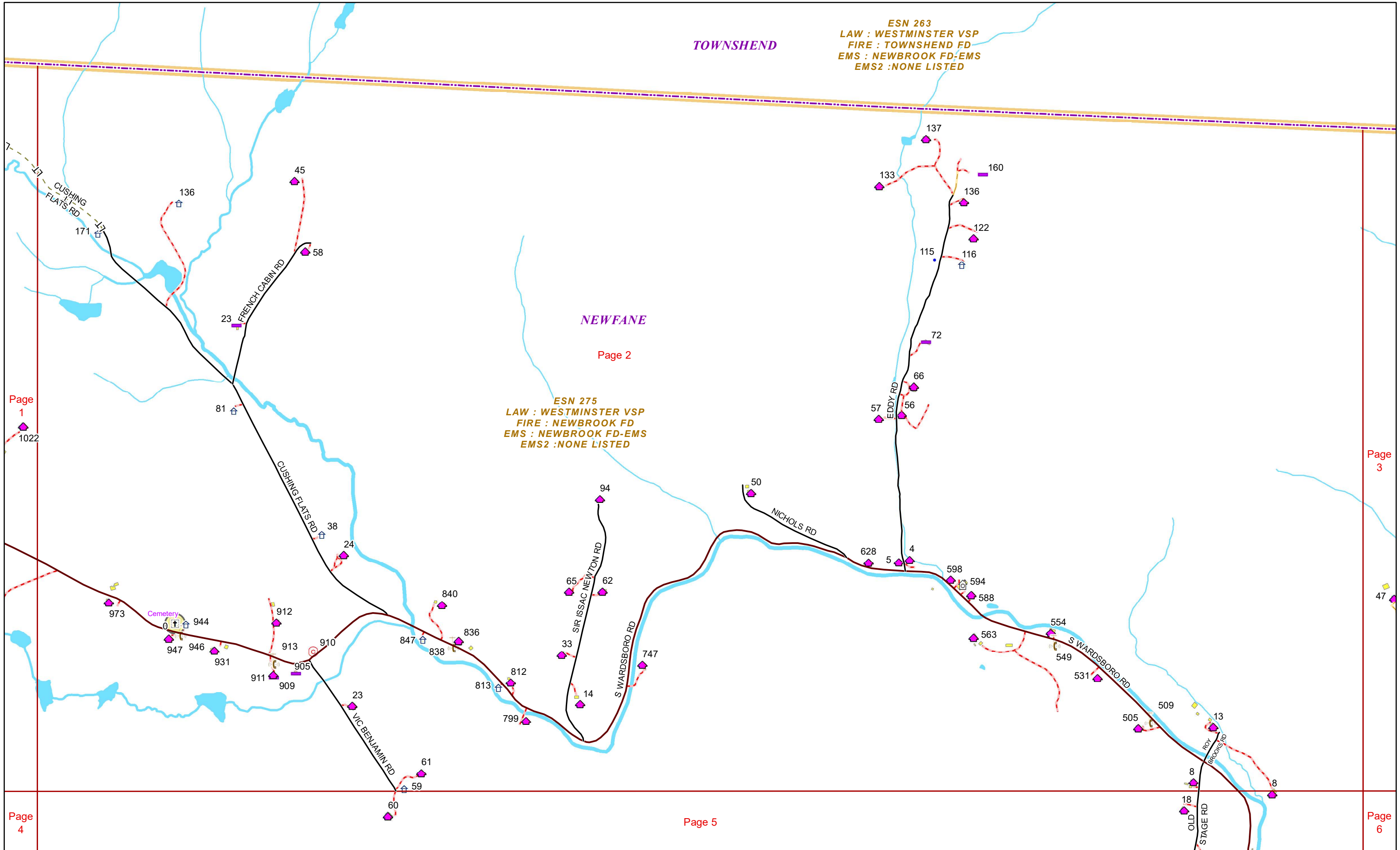
TOWNSHEND

ESN 263
LAW : WESTMINSTER VSP
FIRE : TOWNSHEND FD
EMS : NEWBROOK FD-EMS
EMS2 : NONE LISTED

NEWFANE

Page 2

ESN 275
LAW : WESTMINSTER VSP
FIRE : NEWBROOK FD
EMS : NEWBROOK FD-EMS
EMS2 : NONE LISTED



Page 1

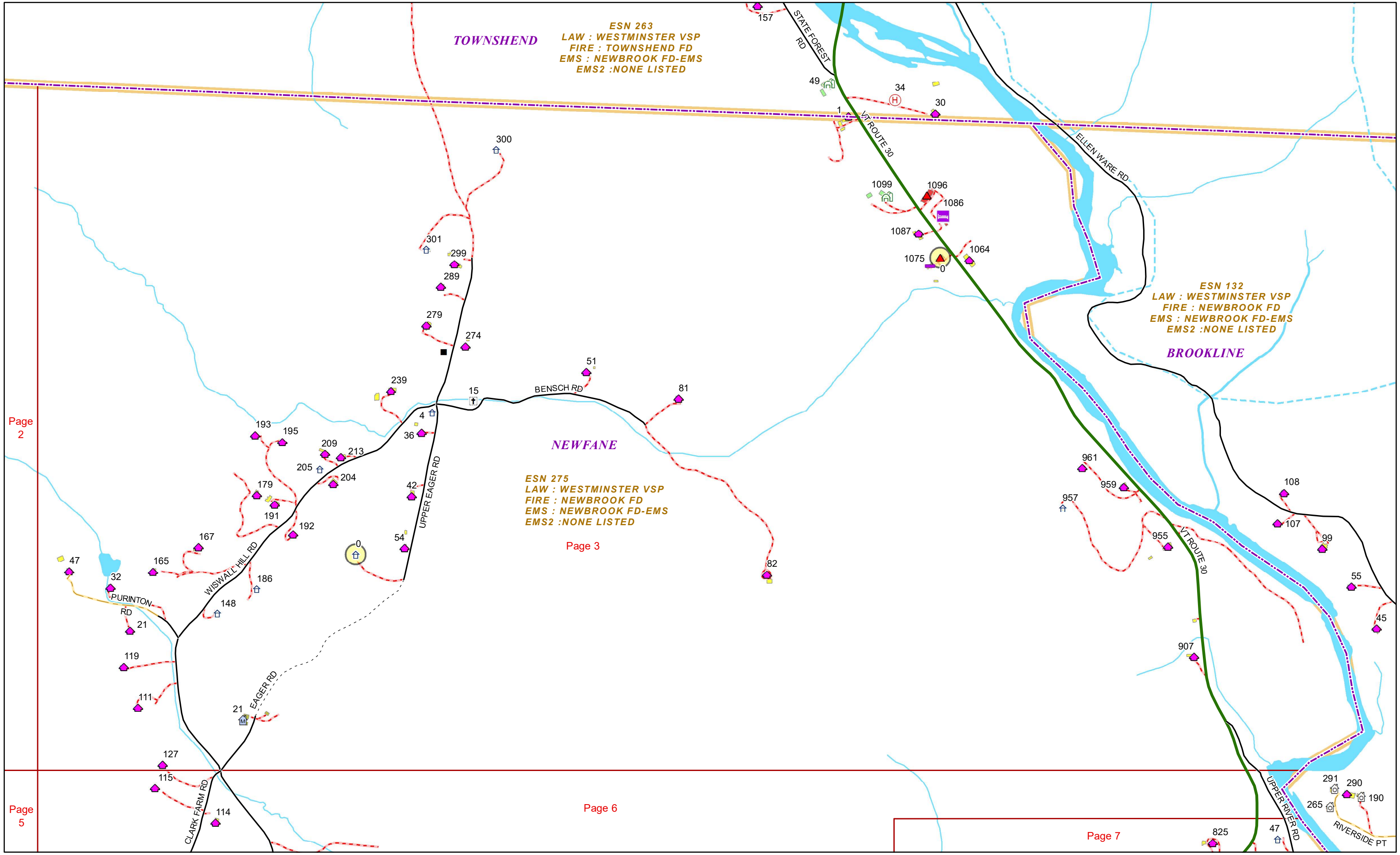
Page 3

Page 4

Page 5

Page 6





TOWNSHEND
ESN 263
LAW : WESTMINSTER VSP
FIRE : TOWNSHEND FD
EMS : NEWBROOK FD-EMS
EMS2 : NONE LISTED

BROOKLINE
ESN 132
LAW : WESTMINSTER VSP
FIRE : NEWBROOK FD
EMS : NEWBROOK FD-EMS
EMS2 : NONE LISTED

NEWFANE
ESN 275
LAW : WESTMINSTER VSP
FIRE : NEWBROOK FD
EMS : NEWBROOK FD-EMS
EMS2 : NONE LISTED

Page 2

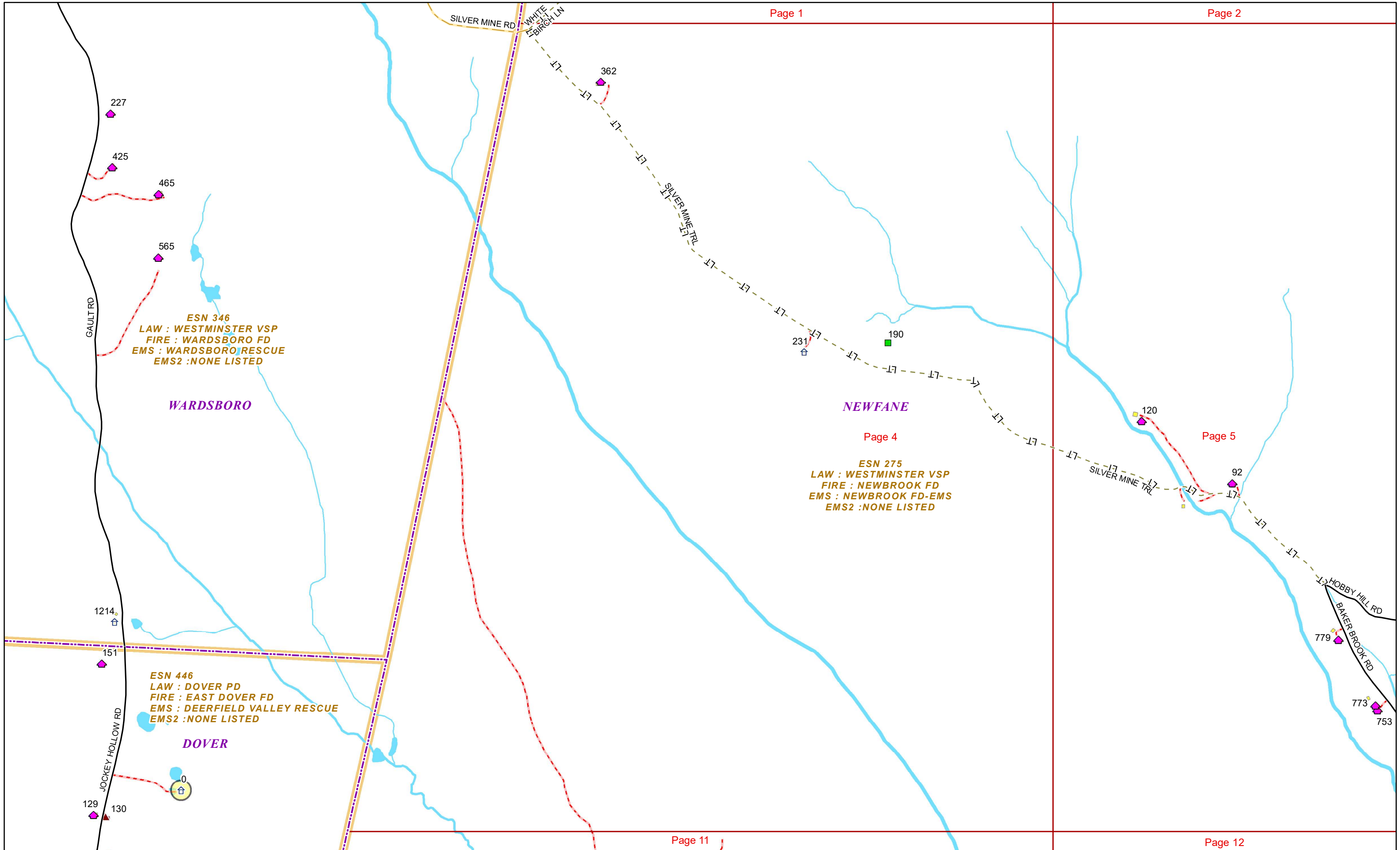
Page 3

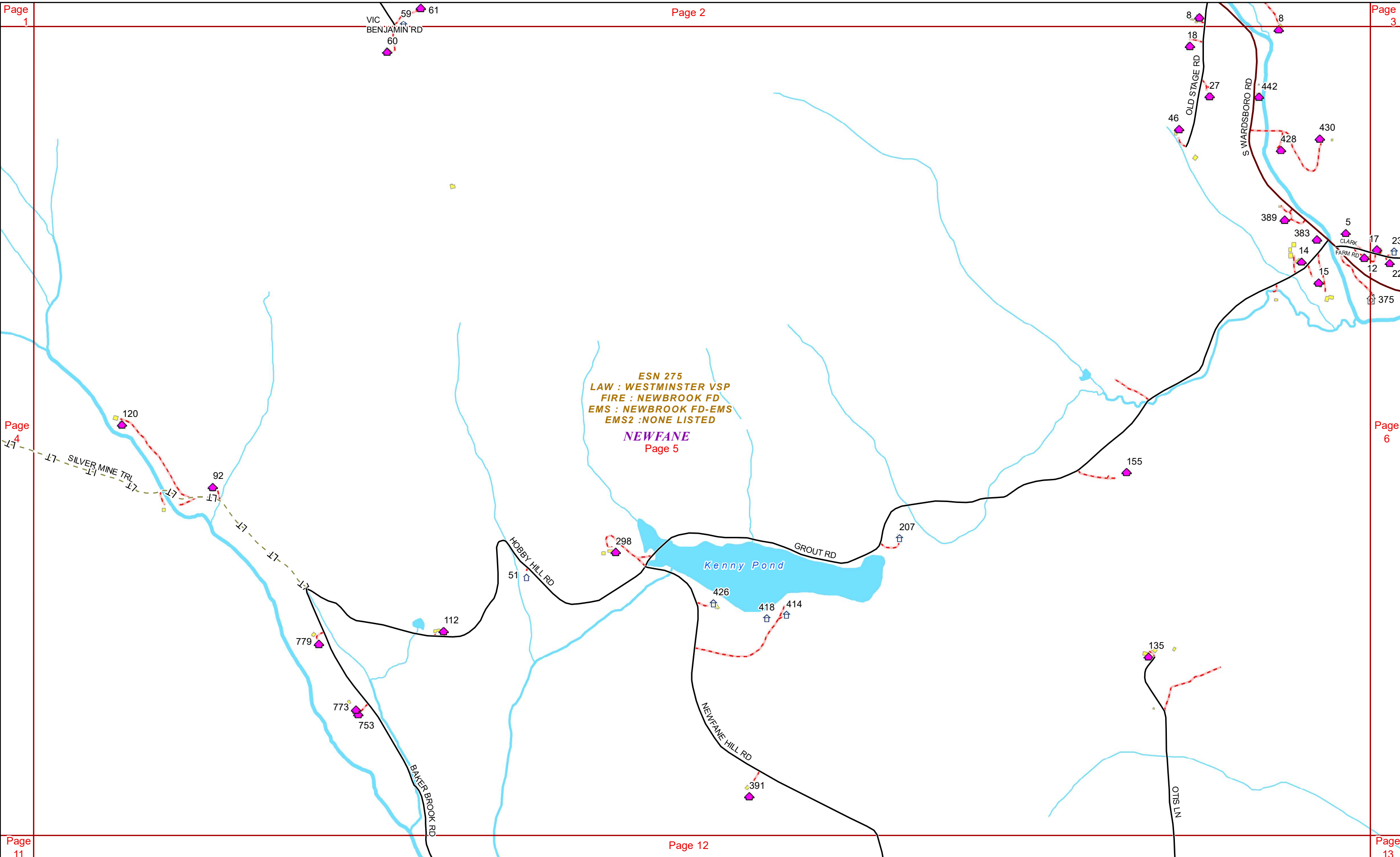
Page 5

Page 6

Page 7

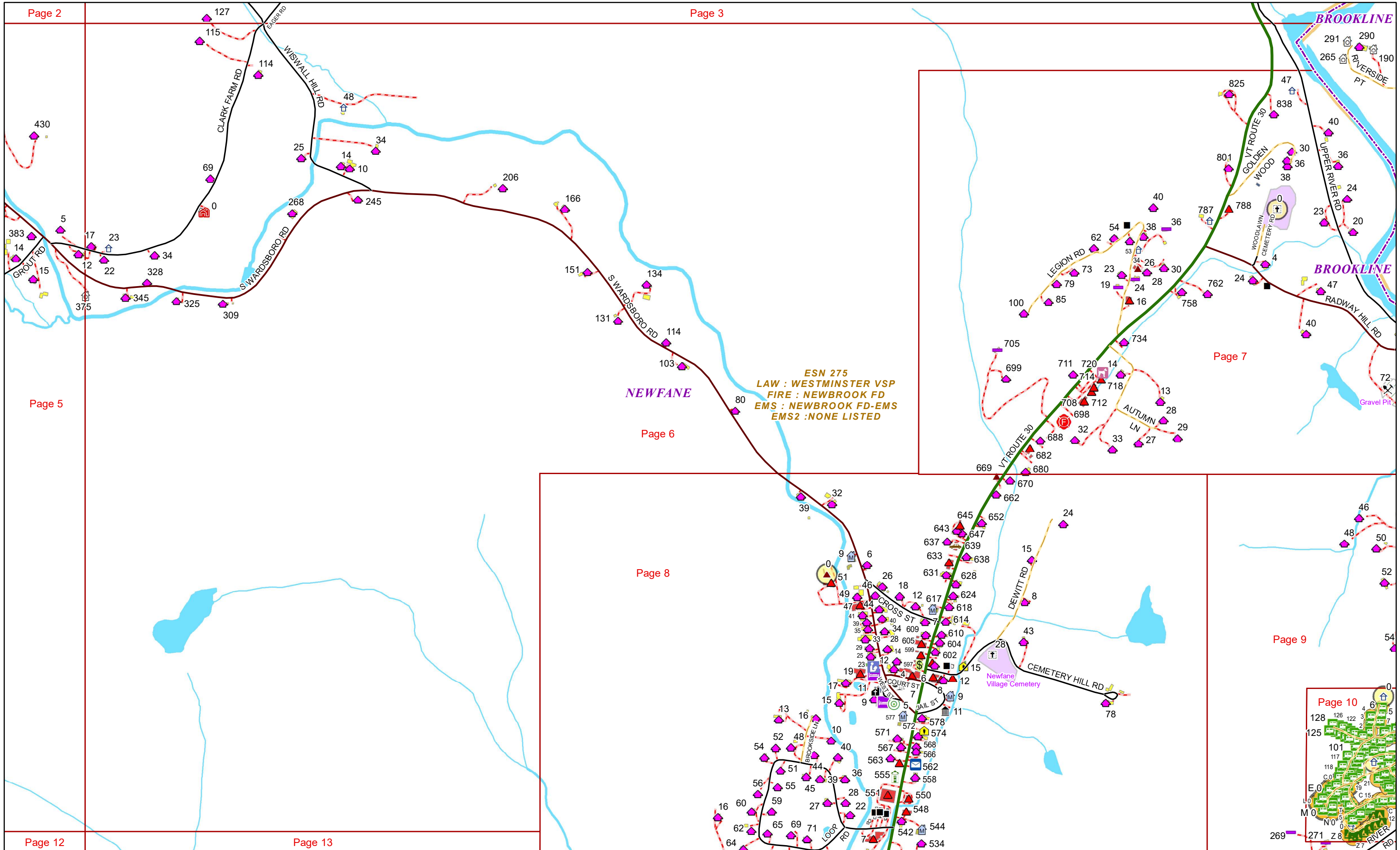




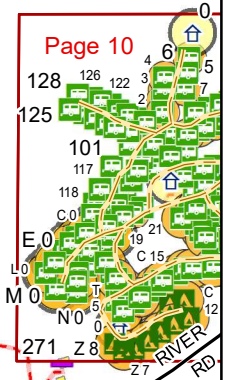


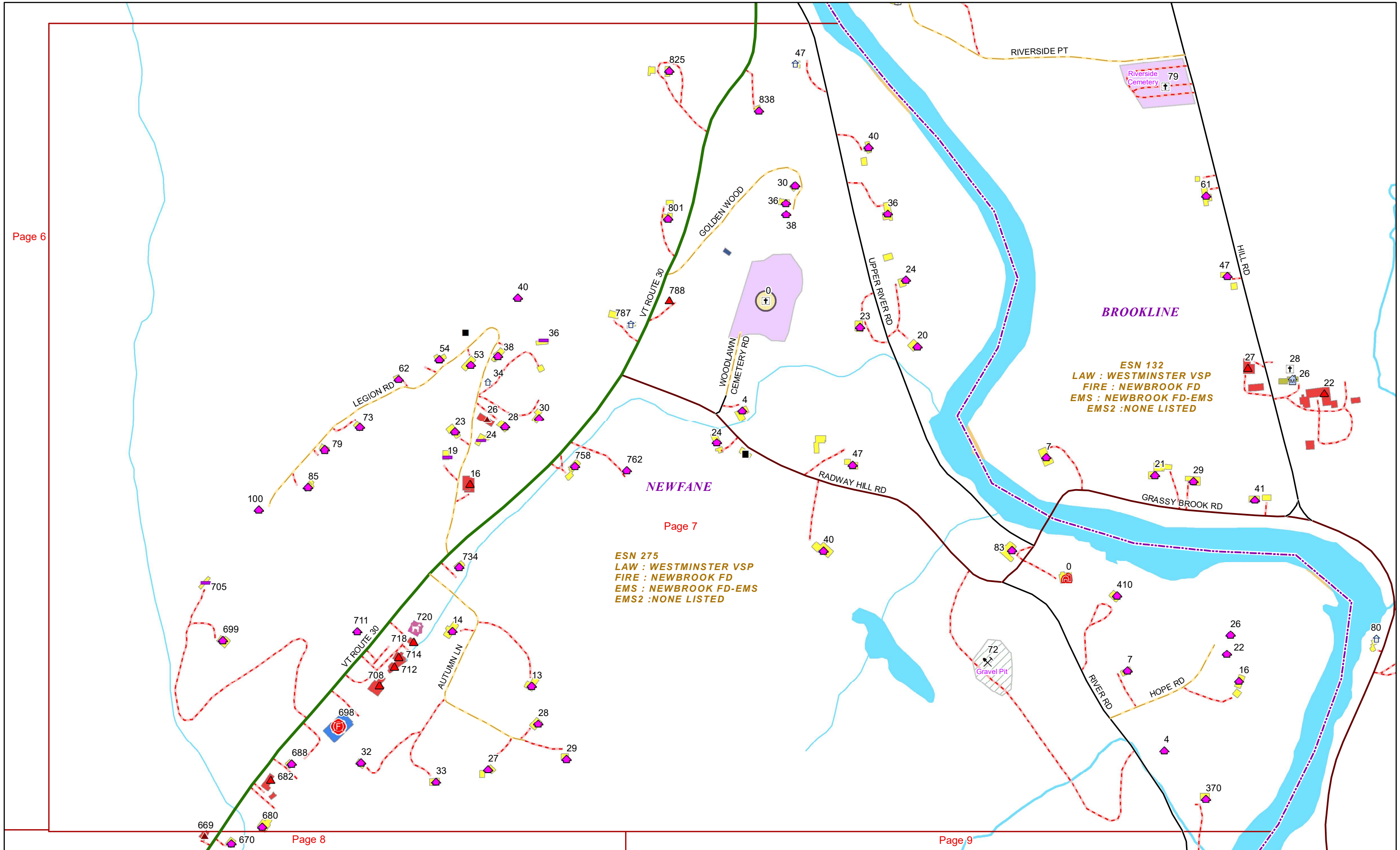
ESN 275
 LAW : WESTMINSTER VSP
 FIRE : NEWBROOK FD
 EMS : NEWBROOK FD-EMS
 EMS2 : NONE LISTED
NEWFANE
 Page 5





ESN 275
LAW : WESTMINSTER VSP
FIRE : NEWBROOK FD
EMS : NEWBROOK FD-EMS
EMS2 : NONE LISTED





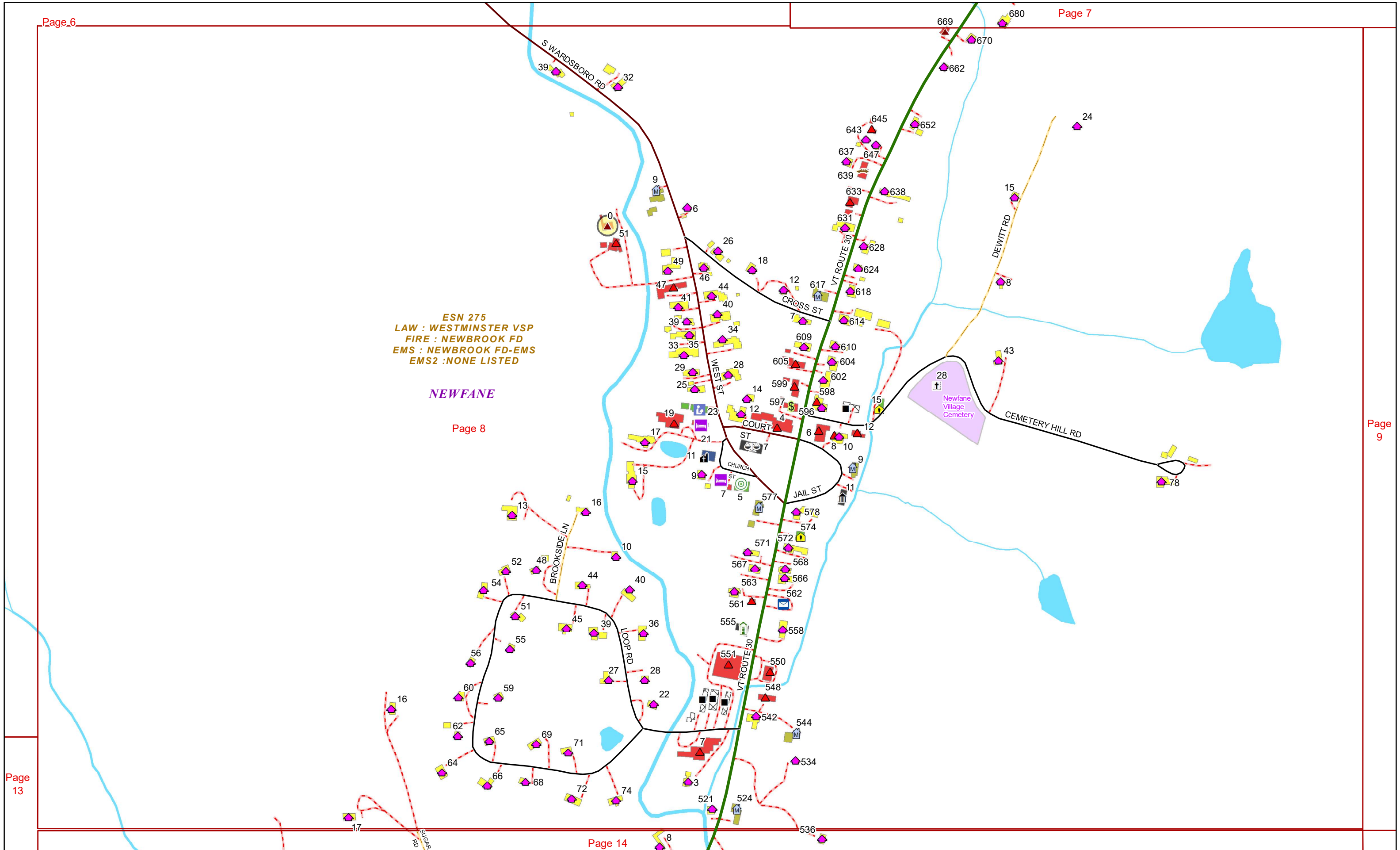
ESN 275
 LAW : WESTMINSTER VSP
 FIRE : NEWBROOK FD
 EMS : NEWBROOK FD-EMS
 EMS2 : NONE LISTED

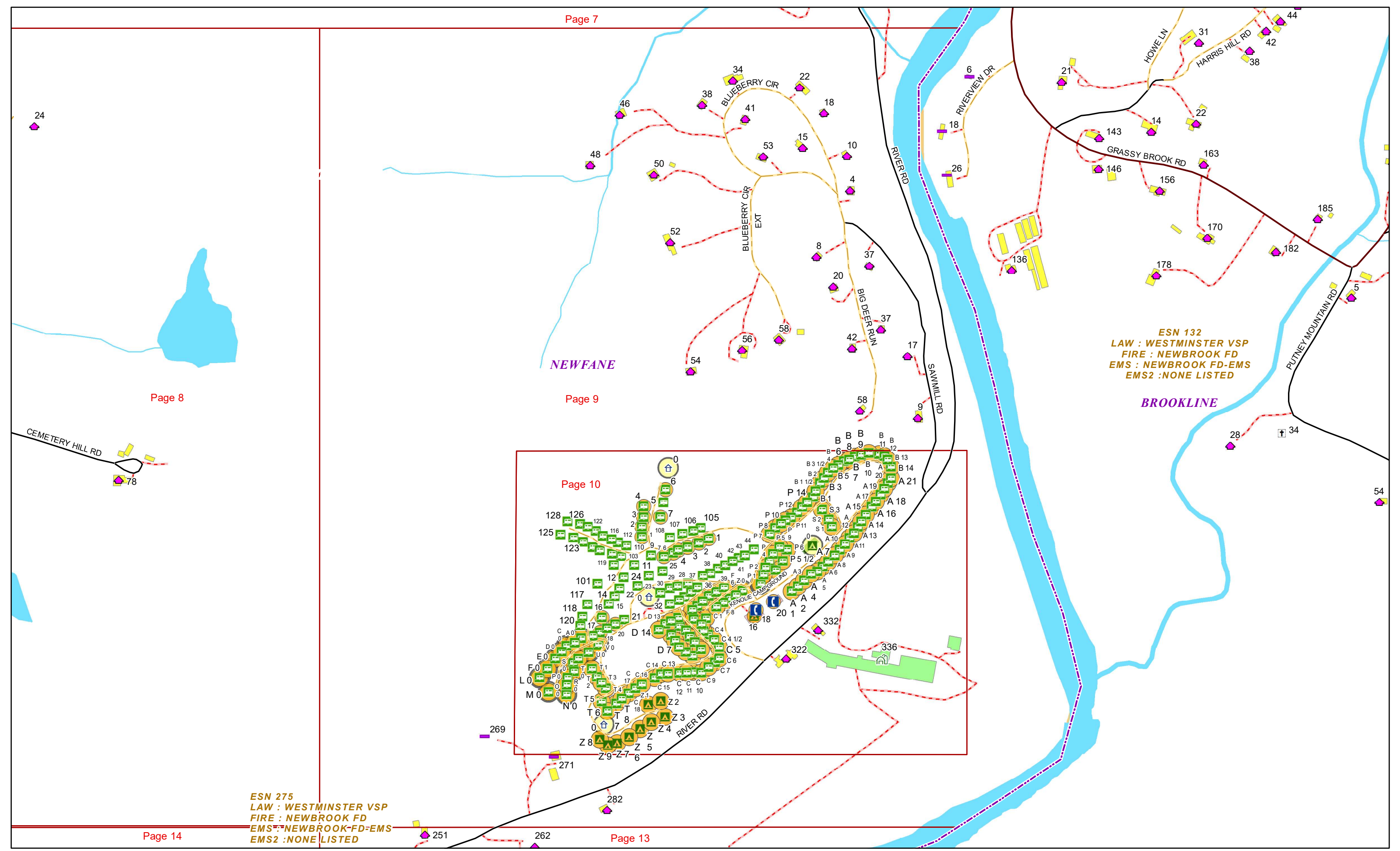
ESN 132
 LAW : WESTMINSTER VSP
 FIRE : NEWBROOK FD
 EMS : NEWBROOK FD-EMS
 EMS2 : NONE LISTED



ESN 275
 LAW : WESTMINSTER VSP
 FIRE : NEWBROOK FD
 EMS : NEWBROOK FD-EMS
 EMS2 : NONE LISTED

NEWFANE





ESN 275
 LAW : WESTMINSTER VSP
 FIRE : NEWBROOK FD
 EMS : NEWBROOK-FD-EMS
 EMS2 : NONE LISTED

ESN 132
 LAW : WESTMINSTER VSP
 FIRE : NEWBROOK FD
 EMS : NEWBROOK FD-EMS
 EMS2 : NONE LISTED

NEWFANE

BROOKLINE

BLUEBERRY CIR
EXT

RIVER RD

RIVERVIEW DR

SANMILL RD

BIG DEER RUN

GRASSY BROOK RD

HOWE LN

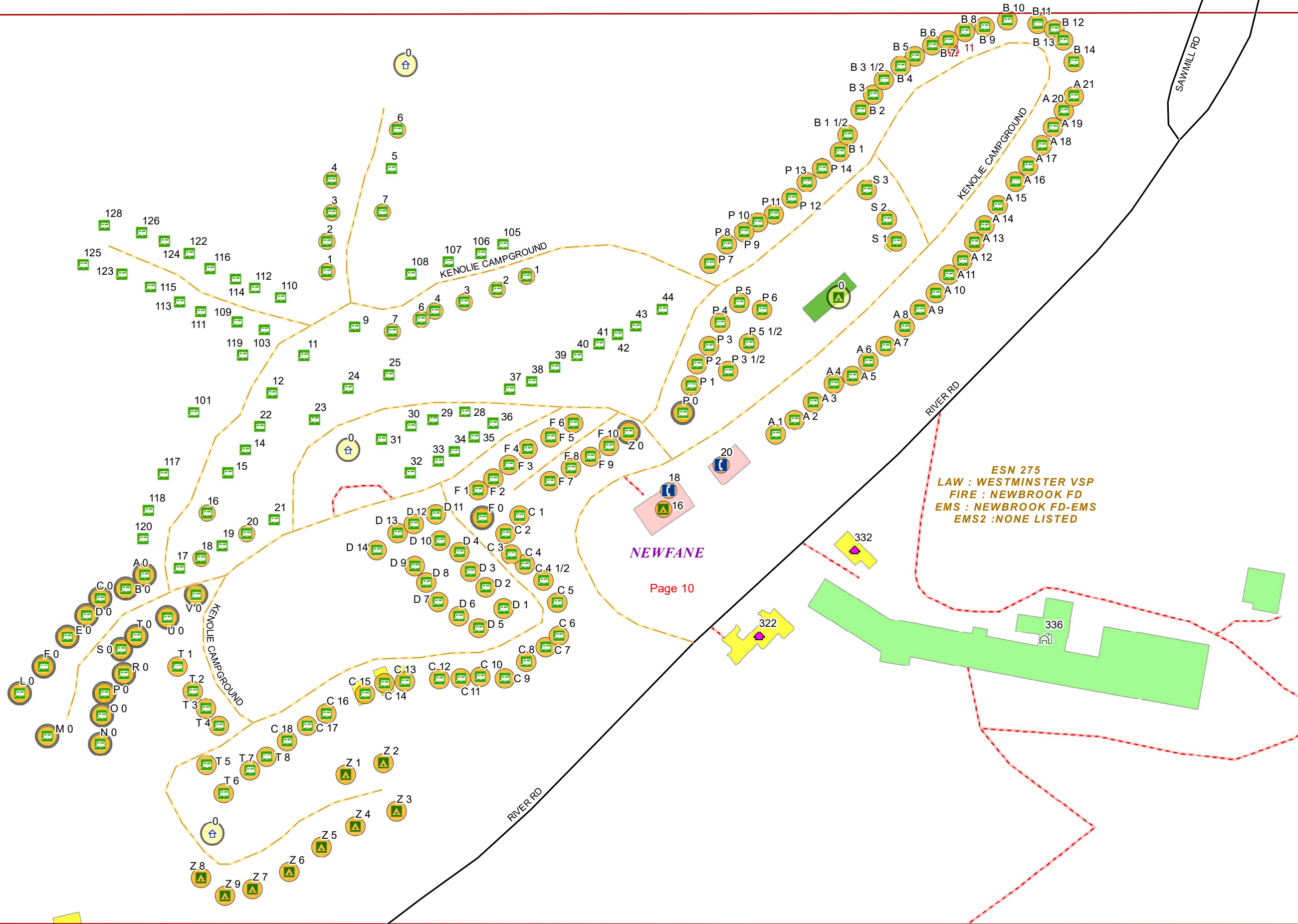
HARRIS HILL RD

PUTNEY MOUNTAIN RD

CEMETERY HILL RD

YENOLLE CAMPGROUND

RIVER RD



ESN 275
LAW : WESTMINSTER VSP
FIRE : NEWBROOK FD
EMS : NEWBROOK FD-EMS
EMS2 : NONE LISTED

NEWFANE

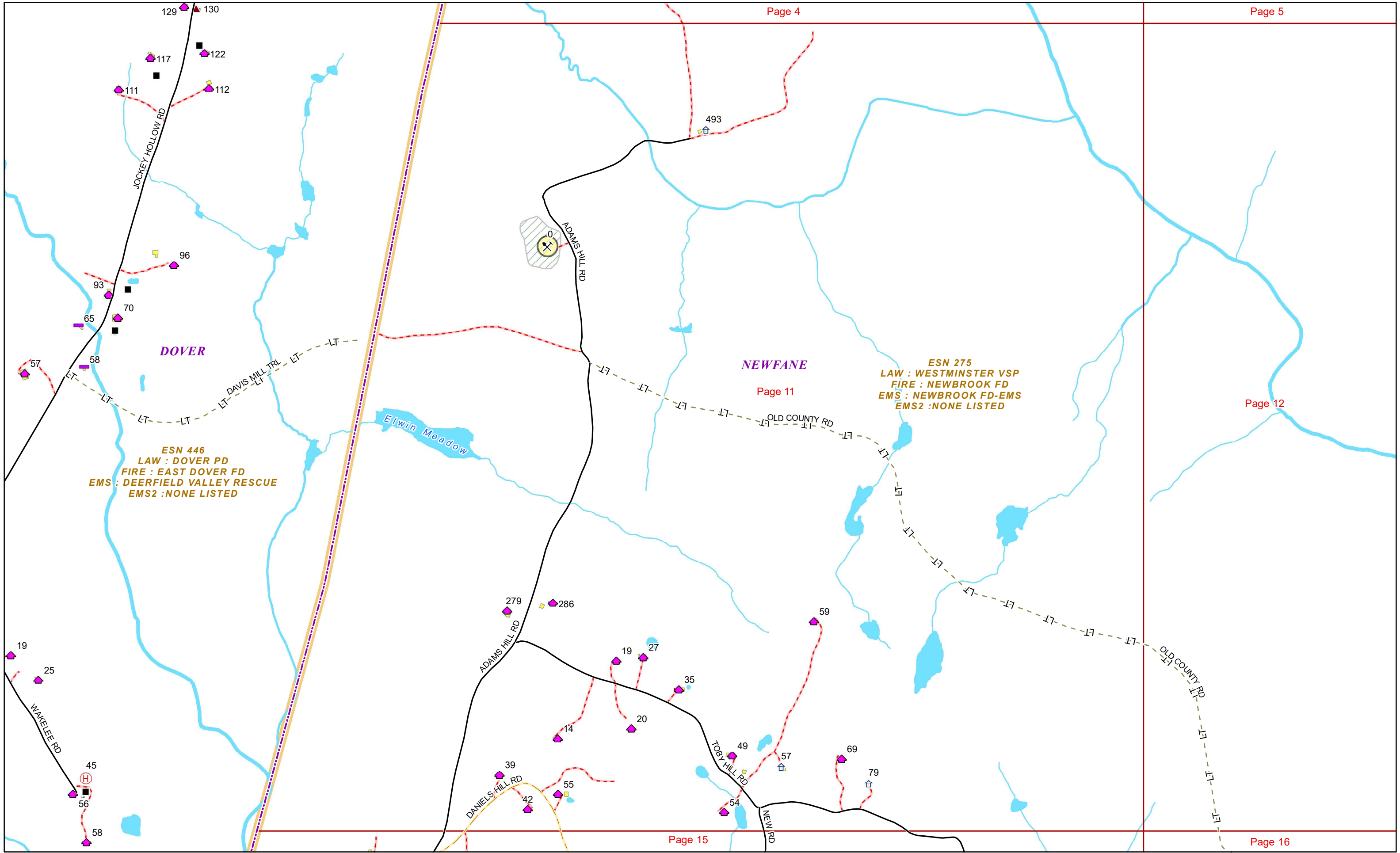
Page 10

269

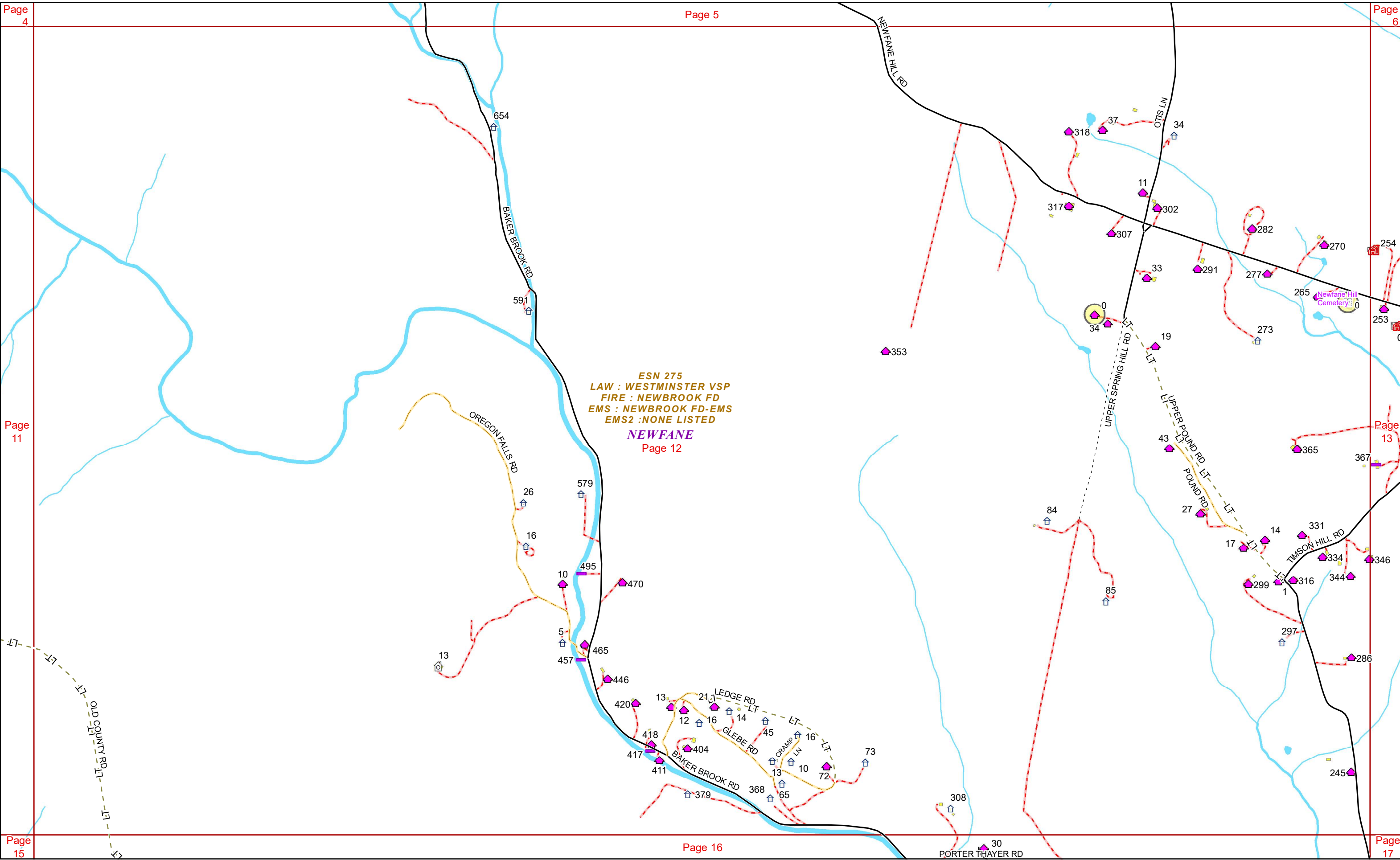
271

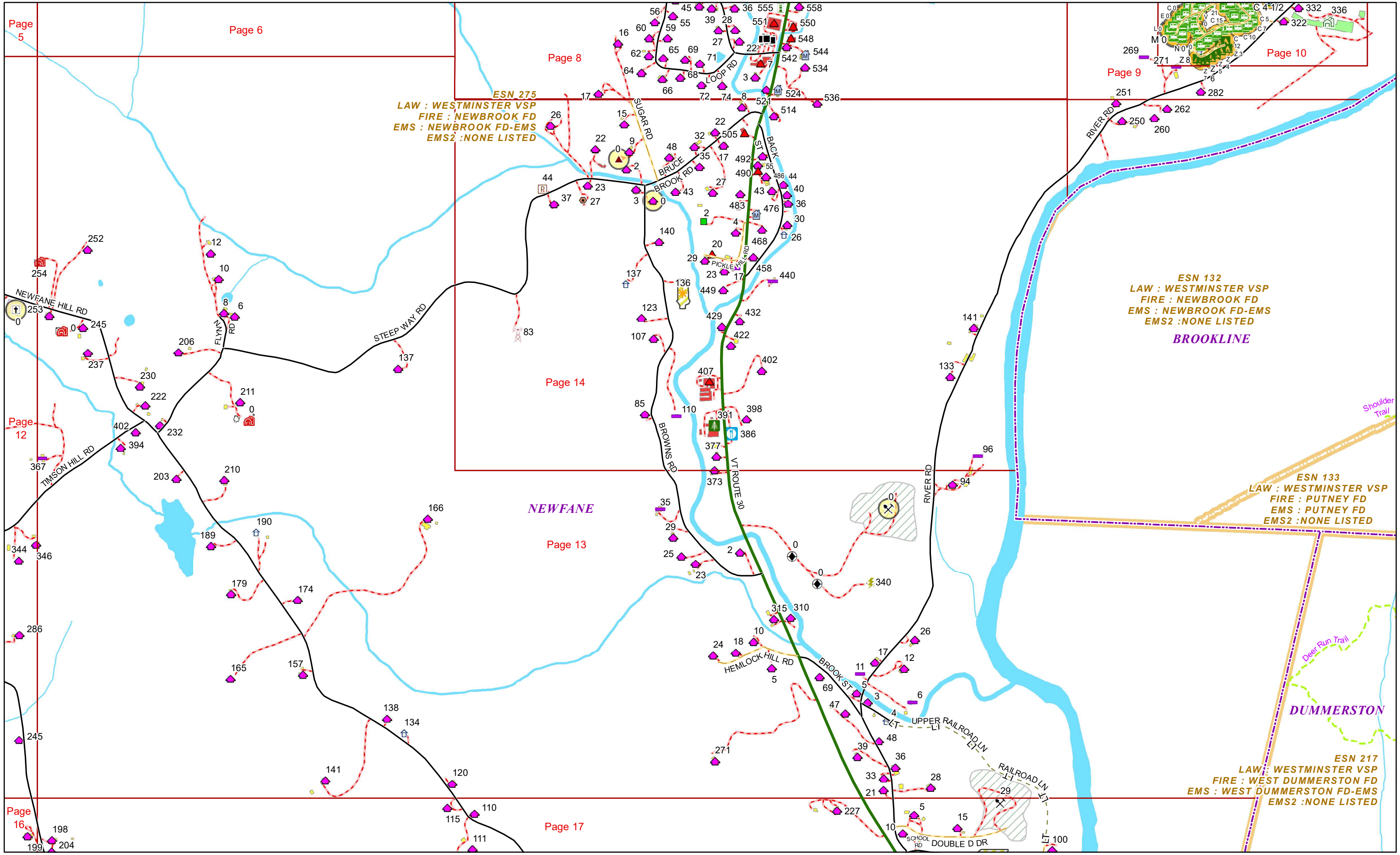
Page 9





ESN 275
LAW : WESTMINSTER VSP
FIRE : NEWBROOK FD
EMS : NEWBROOK FD-EMS
EMS2 : NONE LISTED
NEWFANE
 Page 12





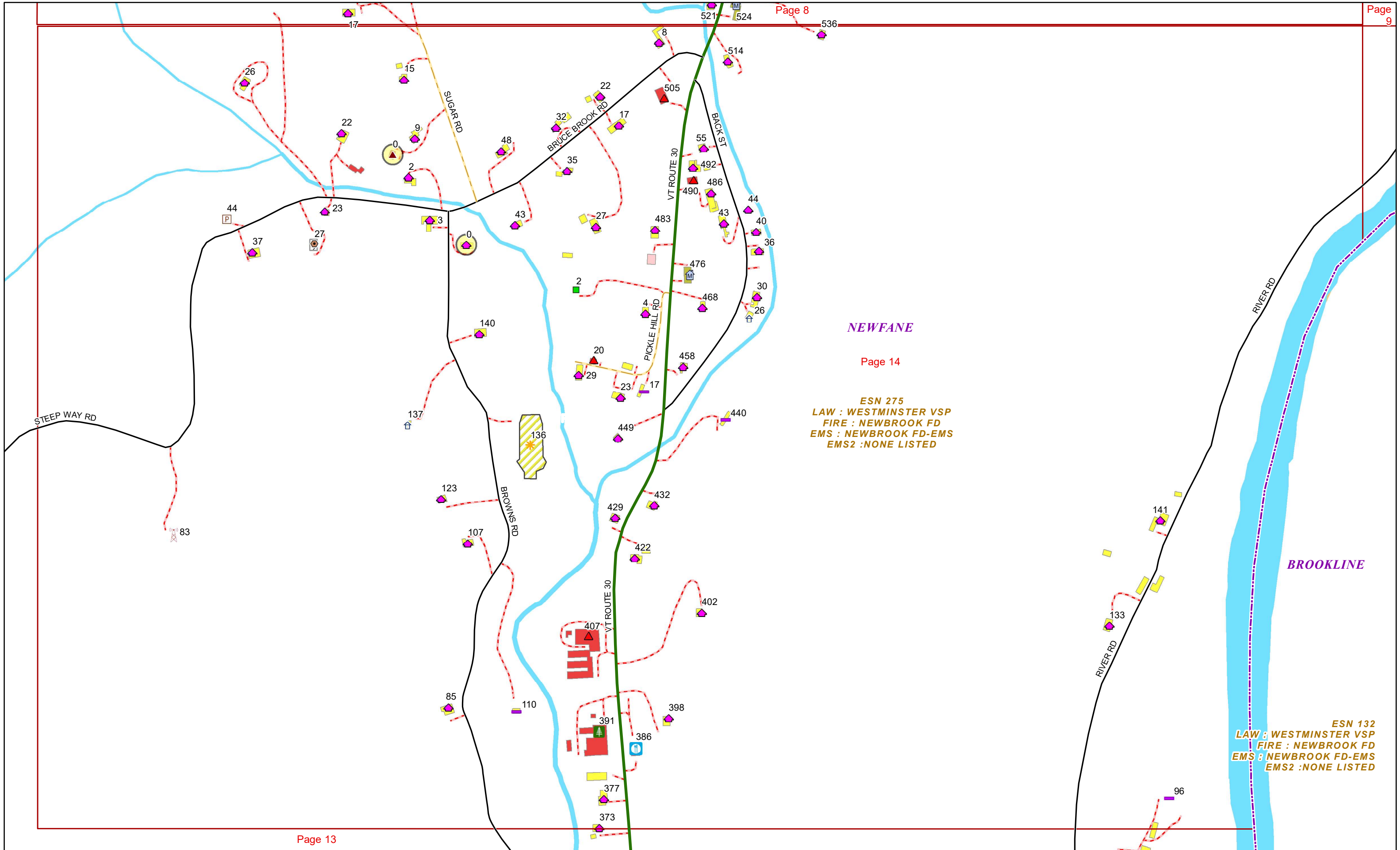
ESN 275
LAW : WESTMINSTER VSP
FIRE : NEWBROOK FD
EMS : NEWBROOK FD-EMS
EMS2 : NONE LISTED

ESN 132
LAW : WESTMINSTER VSP
FIRE : NEWBROOK FD
EMS : NEWBROOK FD-EMS
EMS2 : NONE LISTED
BROOKLINE

ESN 133
LAW : WESTMINSTER VSP
FIRE : PUTNEY FD
EMS : PUTNEY FD
EMS2 : NONE LISTED

ESN 217
LAW : WESTMINSTER VSP
FIRE : WEST DUMMERSTON FD
EMS : WEST DUMMERSTON FD-EMS
EMS2 : NONE LISTED





NEWFANE

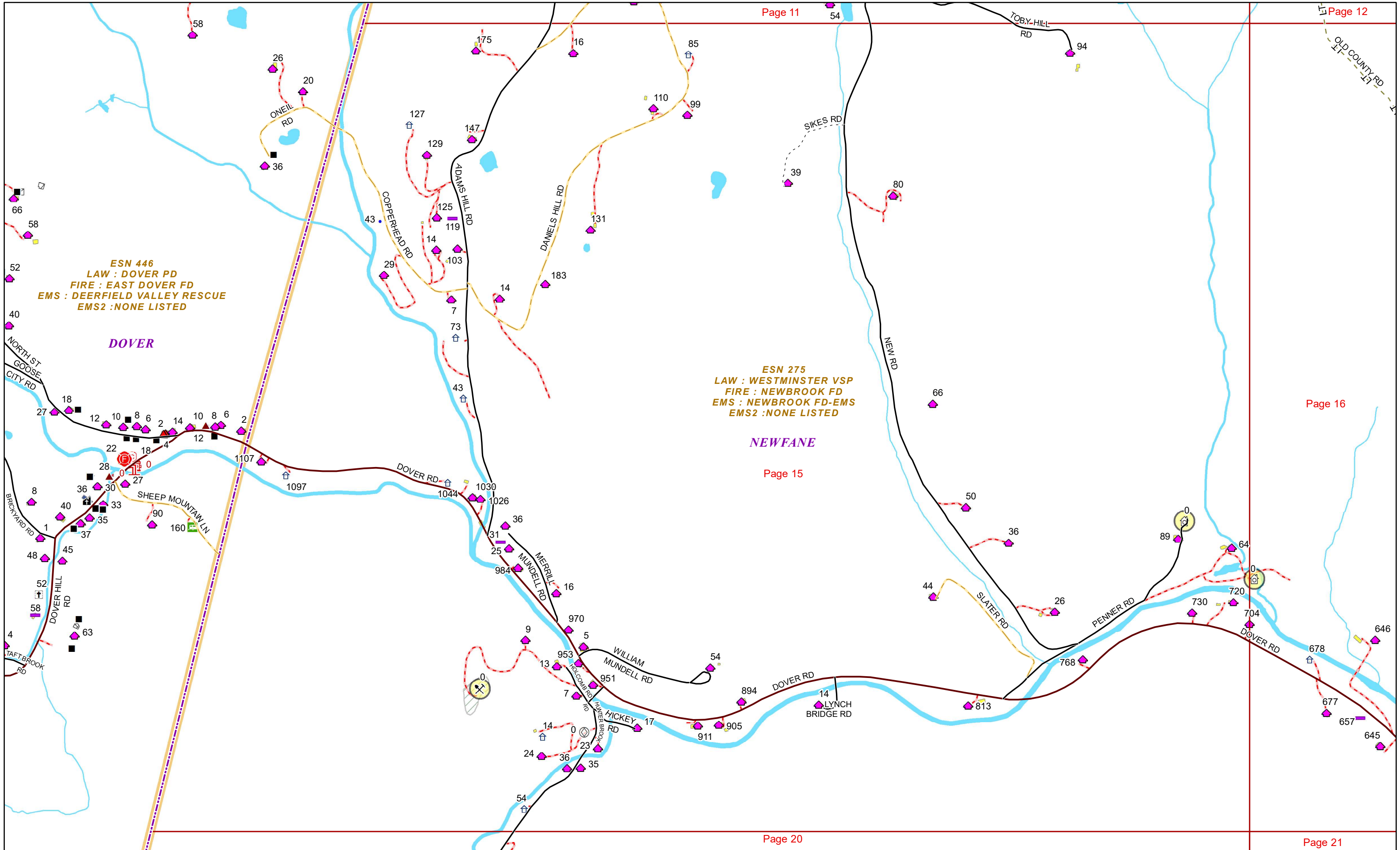
Page 14

ESN 275
LAW : WESTMINSTER VSP
FIRE : NEWBROOK FD
EMS : NEWBROOK FD-EMS
EMS2 : NONE LISTED

BROOKLINE

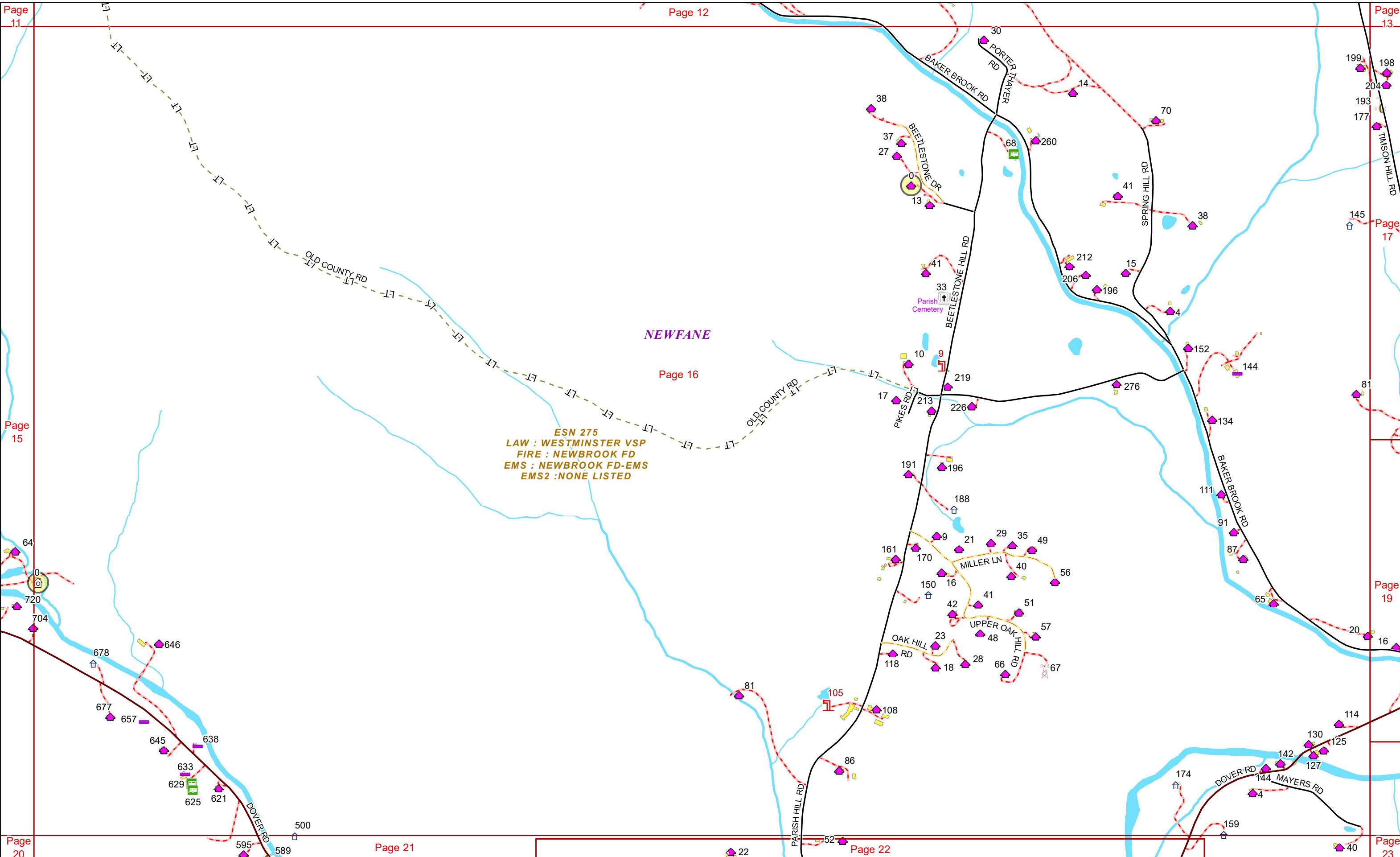
ESN 132
LAW : WESTMINSTER VSP
FIRE : NEWBROOK FD
EMS : NEWBROOK FD-EMS
EMS2 : NONE LISTED

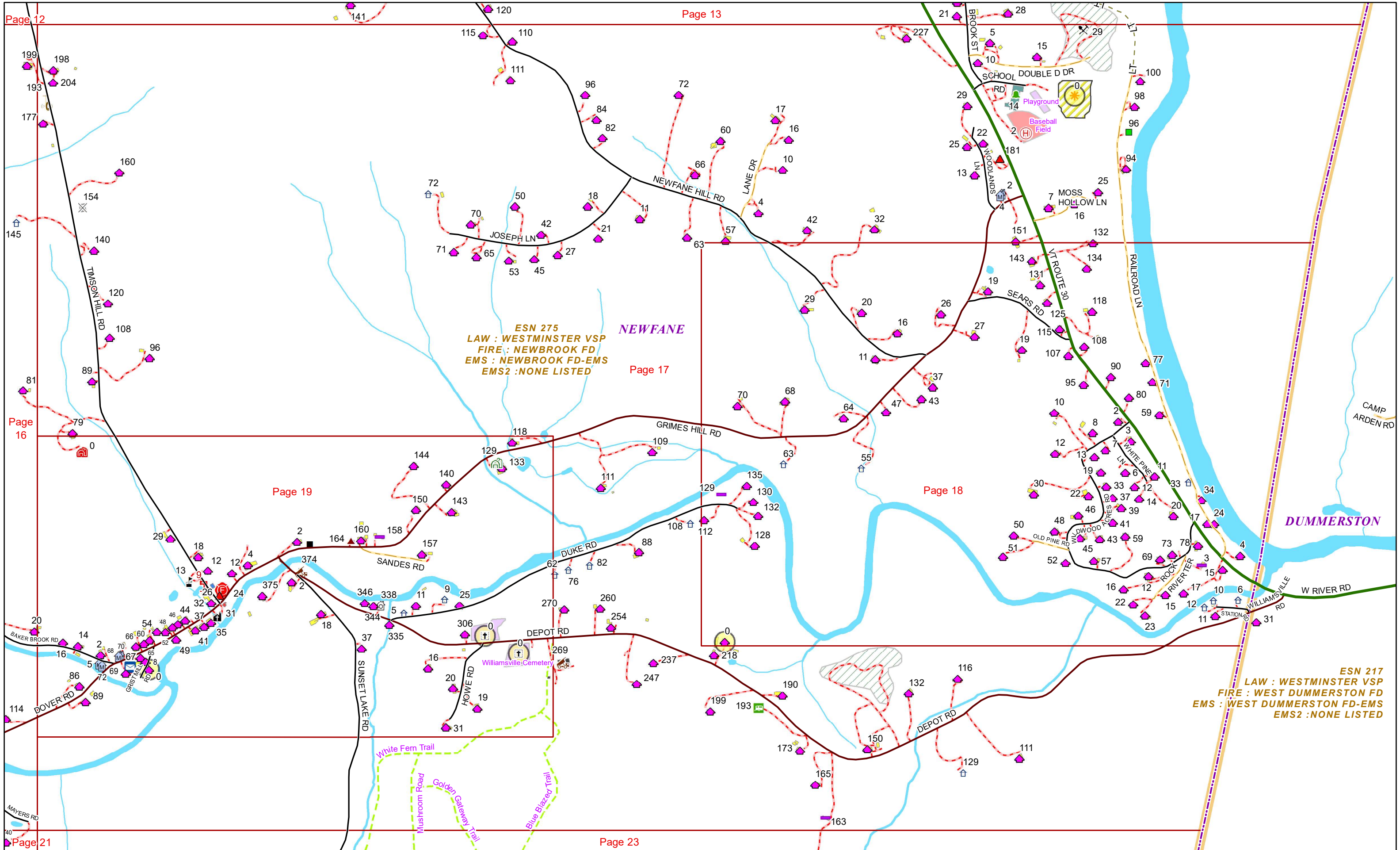




NEWFANE

ESN 275
LAW : WESTMINSTER VSP
FIRE : NEWBROOK FD
EMS : NEWBROOK FD-EMS
EMS2 : NONE LISTED

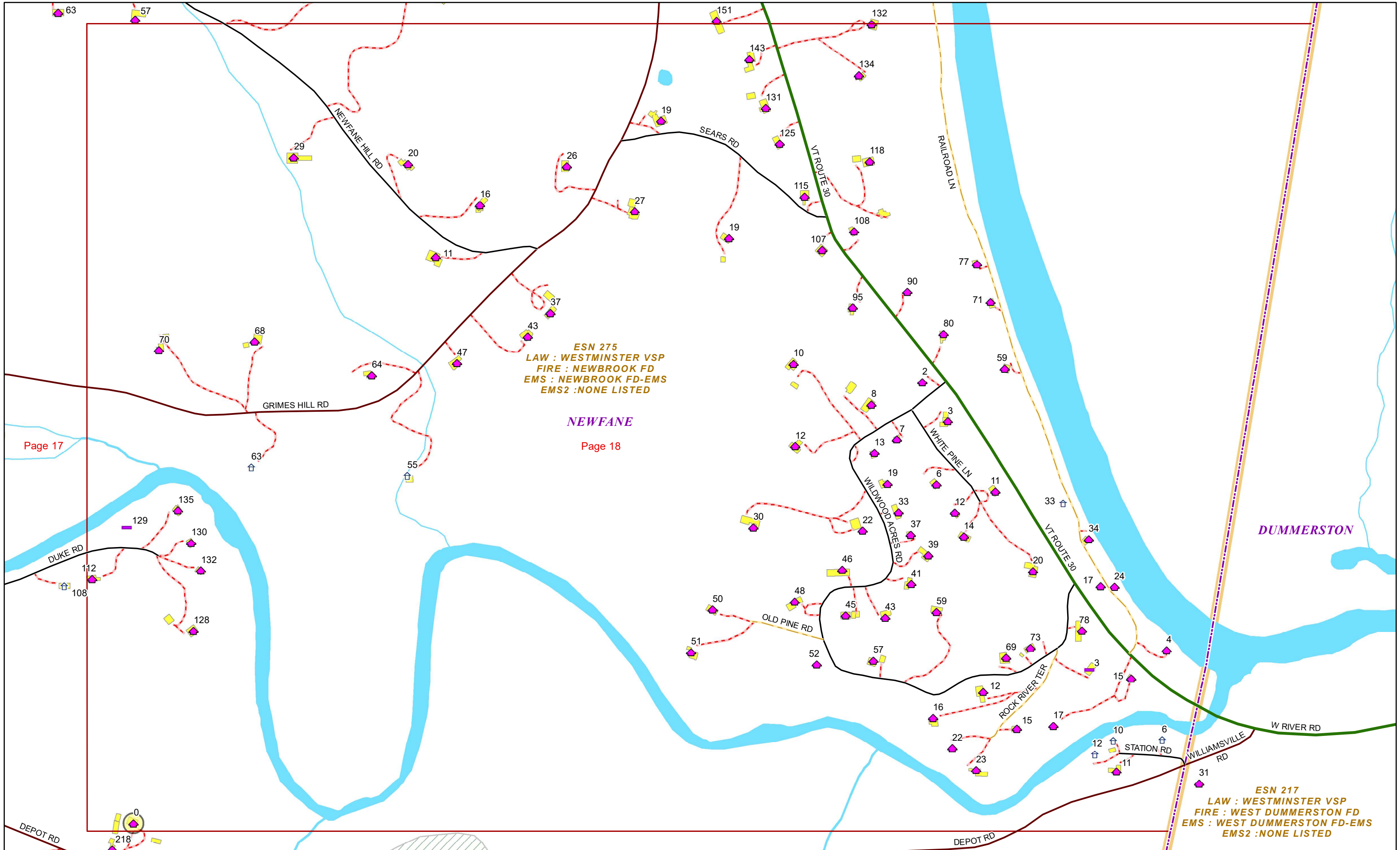




ESN 275
LAW : WESTMINSTER VSP
FIRE : NEWBROOK FD
EMS : NEWBROOK FD-EMS
EMS2 : NONE LISTED

ESN 217
LAW : WESTMINSTER VSP
FIRE : WEST DUMMERSTON FD
EMS : WEST DUMMERSTON FD-EMS
EMS2 : NONE LISTED





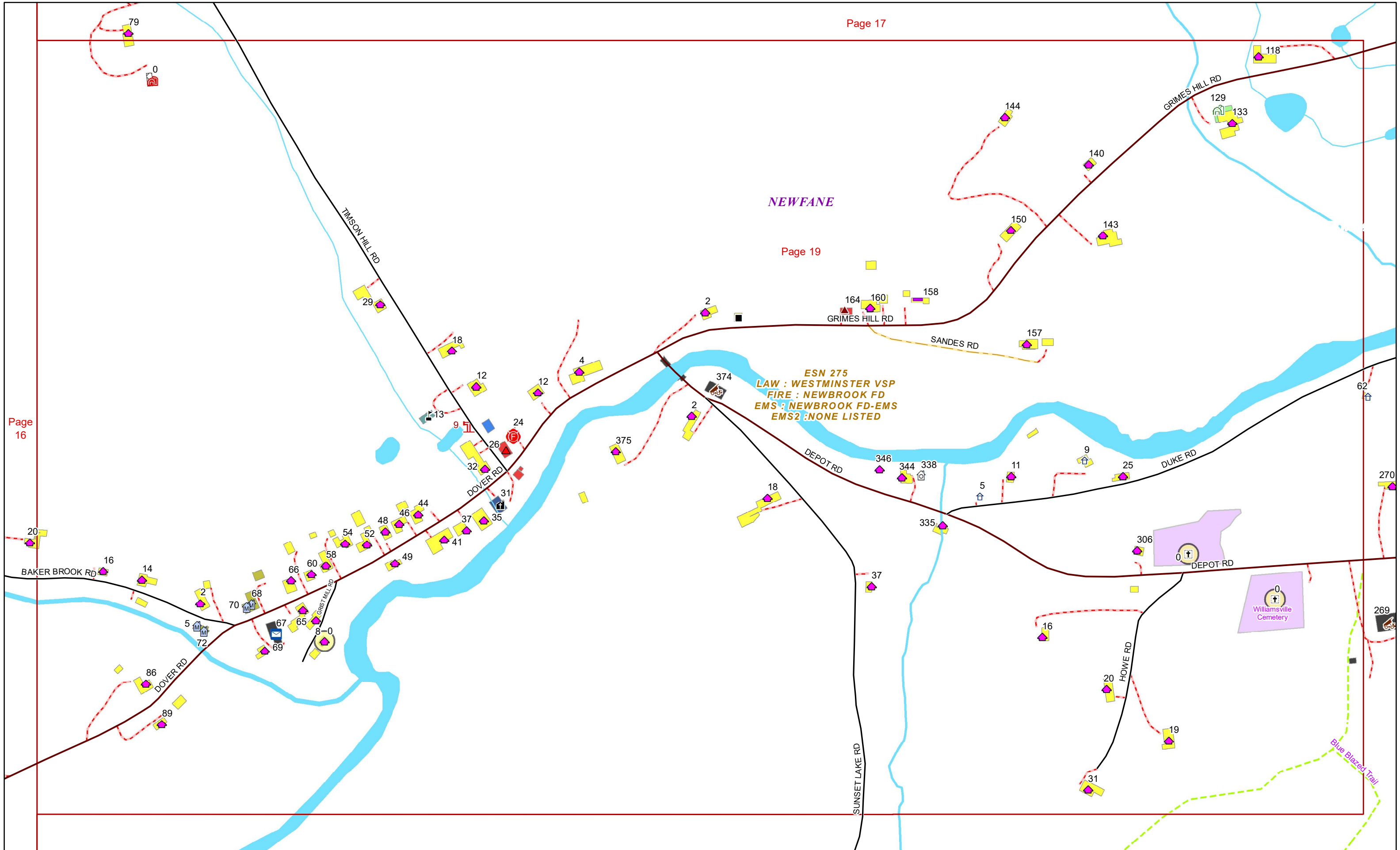
Page 17

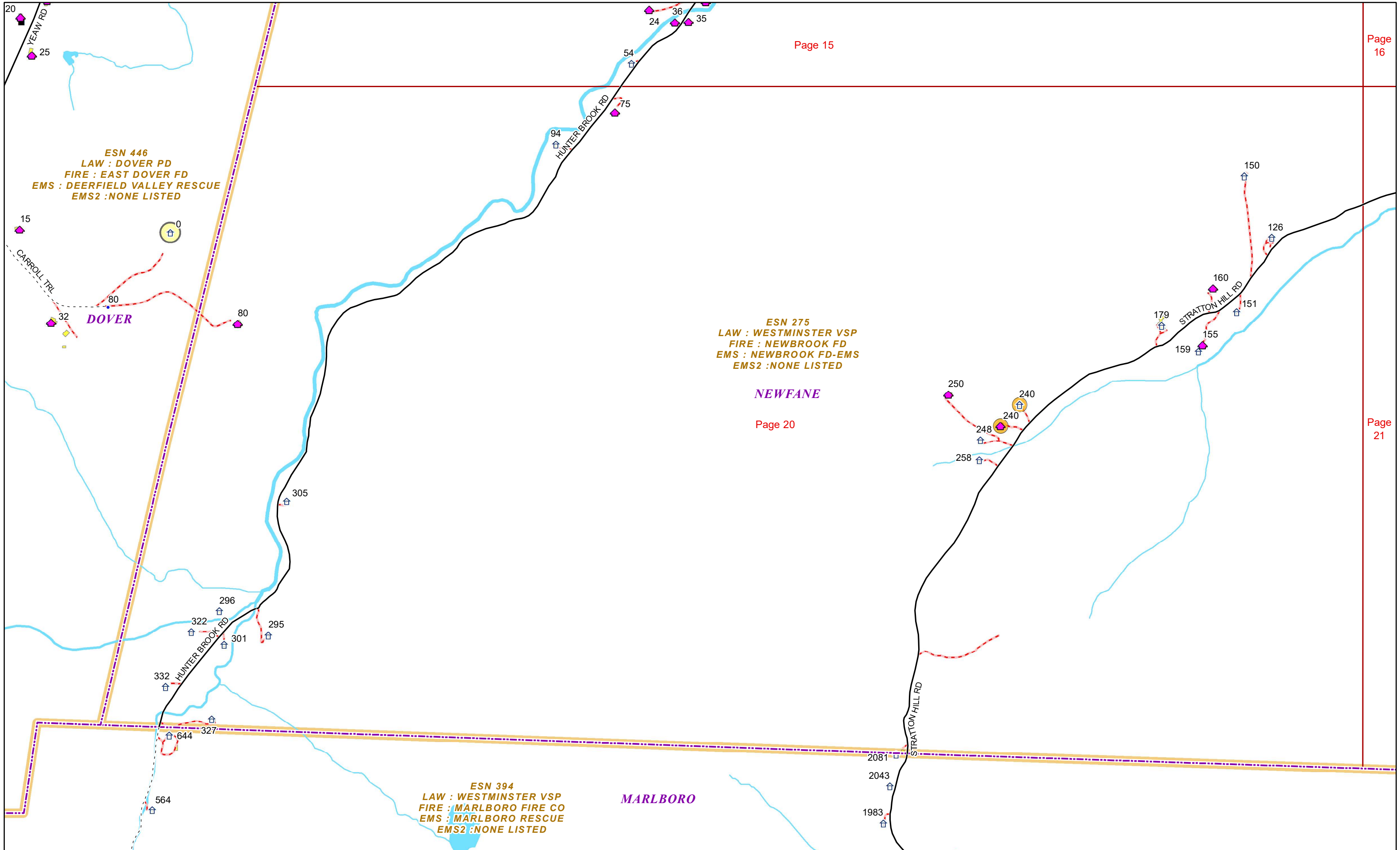
NEWFANE
Page 18

DUMMERSTON



NEWFANE





ESN 446
LAW : DOVER PD
FIRE : EAST DOVER FD
EMS : DEERFIELD VALLEY RESCUE
EMS2 : NONE LISTED

ESN 275
LAW : WESTMINSTER VSP
FIRE : NEWBROOK FD
EMS : NEWBROOK FD-EMS
EMS2 : NONE LISTED

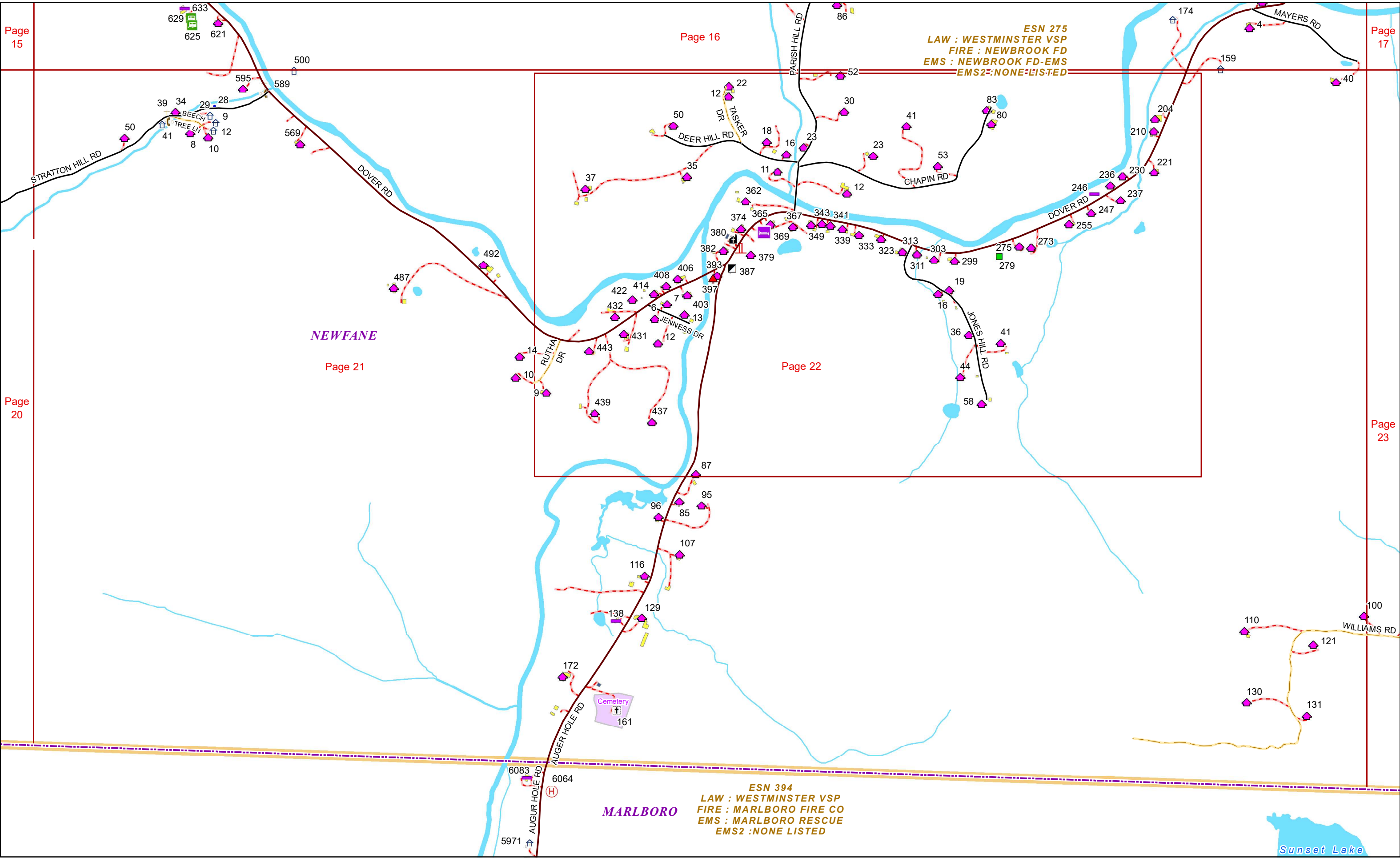
ESN 394
LAW : WESTMINSTER VSP
FIRE : MARLBORO FIRE CO
EMS : MARLBORO RESCUE
EMS2 : NONE LISTED

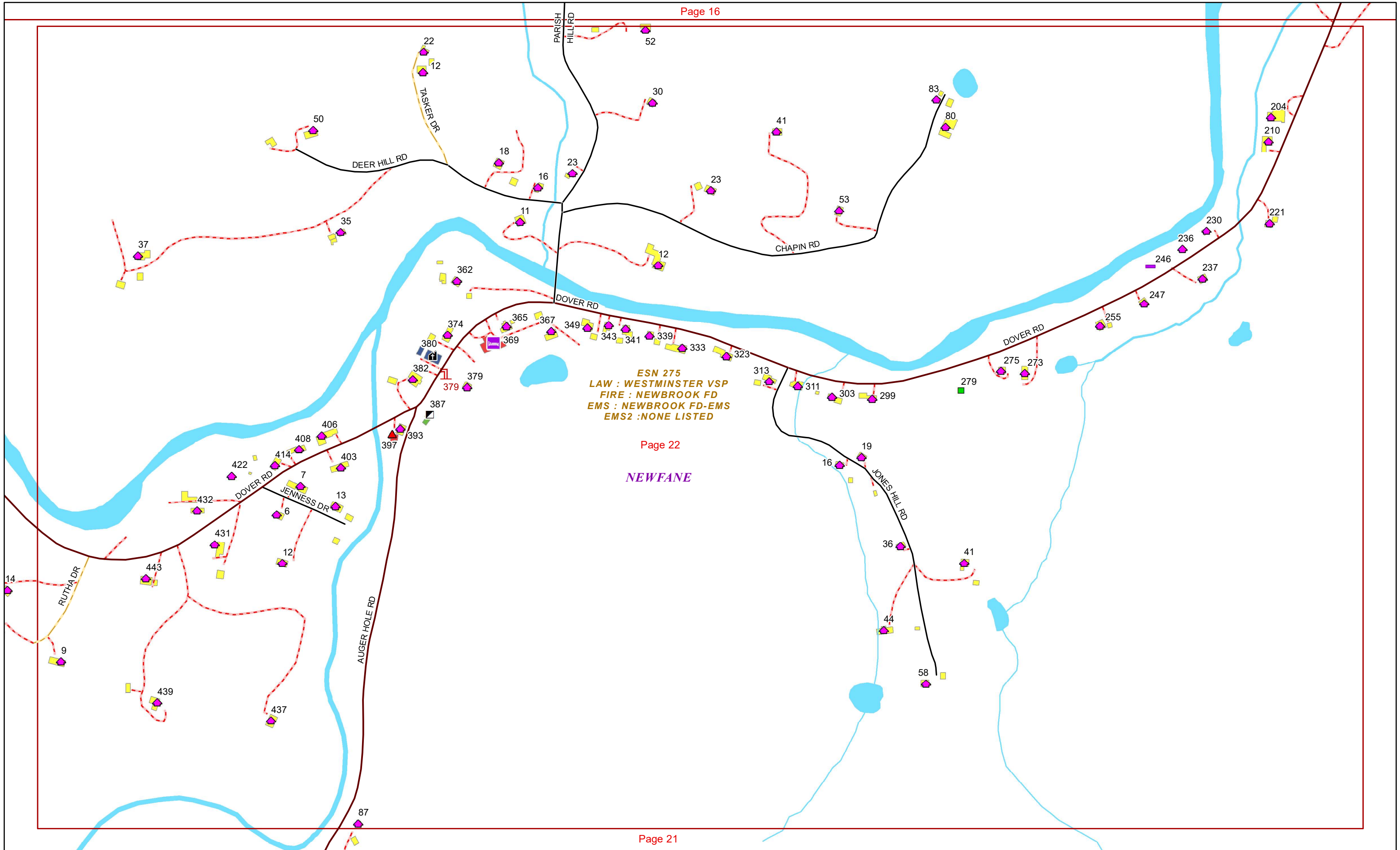
DOVER

NEWFANE

MARLBORO







NEWFANE



NEWFANE

DUMMERSTON

MARLBORO

ESN 394
 LAW : WESTMINSTER VSP
 FIRE : MARLBORO FIRE CO
 EMS : MARLBORO RESCUE
 EMS2 : NONE LISTED

ESN 275
 LAW : WESTMINSTER VSP
 FIRE : NEWBROOK FD
 EMS : NEWBROOK FD-EMS
 EMS2 : NONE LISTED

ESN 217
 LAW : WESTMINSTER VSP
 FIRE : WEST DUMMERSTON FD
 EMS : WEST DUMMERSTON FD-EMS
 EMS2 : NONE LISTED

