


VERMONT E9-1-1 MapBook

Orange

E9-1-1 MapBook with GIS Data

Use constraints: The 9-1-1 related data layers (Esites, Landmarks, Roads, Driveways, Footprints, Atlas Sheets, ESZ, etc.) were developed and designed for Enhanced 9-1-1 purposes only. The user should understand that the nature of the Enhanced 9-1-1 data layers means they are never complete. **Each municipal government is responsible for maintenance of the E9-1-1 database.** Other data (non-E9-1-1 related) used in the Vermont E9-1-1 MapBook is acquired from the Vermont Center for Geographic Information (VCGI) (vcgi.vermont.gov) and local Regional Planning Commissions.

Disclaimer:

This Vermont E9-1-1 MapBook and GIS data is for general reference only. Data layers that appear on the map may or may not be accurate, current or otherwise reliable. The E9-1-1 Board and the State of Vermont make no representations of any kind, including but not limited to the warranties of merchantability or fitness for a particular use, not are any such warranties to be implied with respect to the GIS data and MapBook.

For Questions/Updates:

Contact VT Enhanced 9-1-1 Board:
 Phone: 802-828-4911
 Email: e911.info@vermont.gov
 Website: e911.vermont.gov



























11/13/2023



























































Legend





























ESITES




























SITETYPE

-  **COMMERCIAL
-  **CULTURAL
-  **EDUCATIONAL
-  **GOVERNMENT
-  **INDUSTRIAL
-  **OTHER COMMERCIAL
-  **PUBLIC GATHERING
-  **UTILITY
-  ABANDONED
-  ACCESS POINT
-  ACCESSORY BARN
-  ACCESSORY BUILDING
-  AIR SUPPORT / MAINTENANCE FACILITY
-  AIR TRAFFIC CONTROL CENTER / COMMAND CENTER
-  AIRPORT TERMINAL
-  AMBULANCE SERVICE
-  AUDITORIUM / CONCERT HALL / THEATER / OPERA HOUSE
-  BANK
-  BOAT RAMP / DOCK
-  BORDER CROSSING
-  BORDER PATROL
-  BREWERY
-  BUS STATION / DISPATCH FACILITY
-  CAMP
-  CAMPGROUND
-  CEMETERY

-  CITY / TOWN HALL
-  COAST GUARD
-  COLLEGE / UNIVERSITY
-  COMMERCIAL CONSTRUCTION SERVICE
-  COMMERCIAL FARM
-  COMMERCIAL GARAGE
-  COMMERCIAL W/RESIDENCE
-  COMMUNICATION BOX
-  COMMUNICATION TOWER
-  COMMUNITY / RECREATION FACILITY
-  CONDOMINIUM
-  COURT HOUSE
-  CUSTOMS SERVICE
-  DAY CARE FACILITY
-  DEVELOPMENT SITE
-  EBS TOWER
-  EMERGENCY PHONE / CALLBOX
-  FAIR / EXHIBITION/ RODEO GROUNDS
-  FERRY TERMINAL / DISPATCH FACILITY
-  FIRE STATION
-  FISH FARM / HATCHERY
-  FITNESS FACILITY
-  FOOD DISTRIBUTION CENTER
-  GAS STATION
-  GATED W/BUILDING
-  GATED W/O BUILDING
-  GOLF COURSE
-  GRAVEL PIT / QUARRY / MINE




















-  GREENHOUSE / NURSERY
-  GROCERY STORE
-  HARBOR / MARINA
-  HAZARDOUS MATERIALS FACILITY
-  HAZARDOUS STORAGE FACILITY
-  HEALTH CLINIC
-  HELIPAD / HELIPORT / HELISPOT
-  HISTORIC SITE / POINT OF INTEREST
-  HOSPITAL / MEDICAL CENTER
-  HOUSE OF WORSHIP
-  HYDROELECTRIC FACILITY
-  ICE ARENA
-  INSTITUTIONAL RESIDENCE / DORM / BARRACKS
-  LANDFILL
-  LAW ENFORCEMENT
-  LIBRARY
-  LODGING B&B / HOTEL / MOTEL / INN
-  LOOKOUT TOWER
-  LUMBER MILL / SAW MILL
-  MANUFACTURING FACILITY
-  MOBILE HOME
-  MORGUE
-  MULTI-FAMILY DWELLING
-  MUSEUM
-  NATIONAL GUARD /
-  NUCLEAR FACILITY
-  NURSING HOME / LONG TERM CARE
-  OFFICE BUILDING

-  OIL / GAS FACILITY
-  OTHER
-  OTHER RESIDENTIAL
-  OUTPATIENT CLINIC
-  PARK AND RIDE / COMMUTER
-  PHARMACY
-  PICNIC AREA
-  POST OFFICE
-  PRISON / CORRECTIONAL FACILITY
-  PRIVATE AND EXPRESS SHIPPING FACILITY
-  PSAP
-  PUBLIC BEACH
-  PUBLIC TELEPHONE
-  PUBLIC WATER SUPPLY INTAKE
-  PUBLIC WATER SUPPLY WELL
-  PUMP STATION
-  RACE TRACK / DRAGSTRIP
-  RAILROAD STATION
-  RESIDENTIAL FARM
-  REST STOP / ROADSIDE PARK
-  RESTAURANT
-  RETAIL FACILITY
-  RV HOOKUP
-  SCHOOL K / 12
-  SEASONAL HOME
-  SHOOTING RANGE
-  SINGLE FAMILY DWELLING
-  SKI AREA / ALPINE





-  SOLAR FACILITY
-  SPORTS ARENA /
-  STATE CAPITOL
-  STATE GARAGE
-  STATE GOVERNMENT FACILITY
-  STATE PARK
-  STORAGE UNITS
-  SUBSTATION
-  SUGARHOUSE
-  TEMPORARY STRUCTURE
-  TOWN GARAGE
-  TOWN OFFICE
-  TRAILHEAD
-  TRANSFER STATION
-  UNKNOWN
-  US FOREST FACILITY
-  US GOVERNMENT FACILITY
-  UTILITY POLE W/PHONE
-  VETERINARY HOSPITAL / CLINIC
-  VISITOR / INFORMATION CENTER
-  WAREHOUSE
-  WASTE / BIOMASS FACILITY
-  WASTEWATER TREATMENT PLANT
-  WATER TANK
-  WATER TOWER
-  WIND FACILITY / WIND TOWER
-  YOUTH CAMP

Legend

Roads

-  Interstate Highway
-  US Highway
-  State Highway
-  Town Highway Class 1
-  Town Highway Class 2
-  Town Highway Class 3
-  Town Highway Class 4
-  Private
-  Driveway
-  Discontinued Road
-  Legal Trail
-  Ferry
-  Military - no public access
-  National Forest Highway
-  State Forest Highway
-  Proposed
-  Rivers
-  Driveways
-  Railroad

Hydrants

-  Drafting Site
-  Dry Hydrant
-  Municipal Hydrant
-  Pressurized Hydrant

Townline





Emergency Service Zones



FootPrints

-  Airport
-  Solar Field
-  Alpine Trail Easiest
-  Alpine Trail Intermediate
-  Alpine Trail Advanced
-  Alpine Trail Expert
-  Alpine Glade Marked
-  Alpine Glade Not Marked
-  Building
-  Farm
-  Golf Course
-  Quarry
-  Park
-  Shopping Center
-  Stadium/Arena
-  Other

Addressing Error

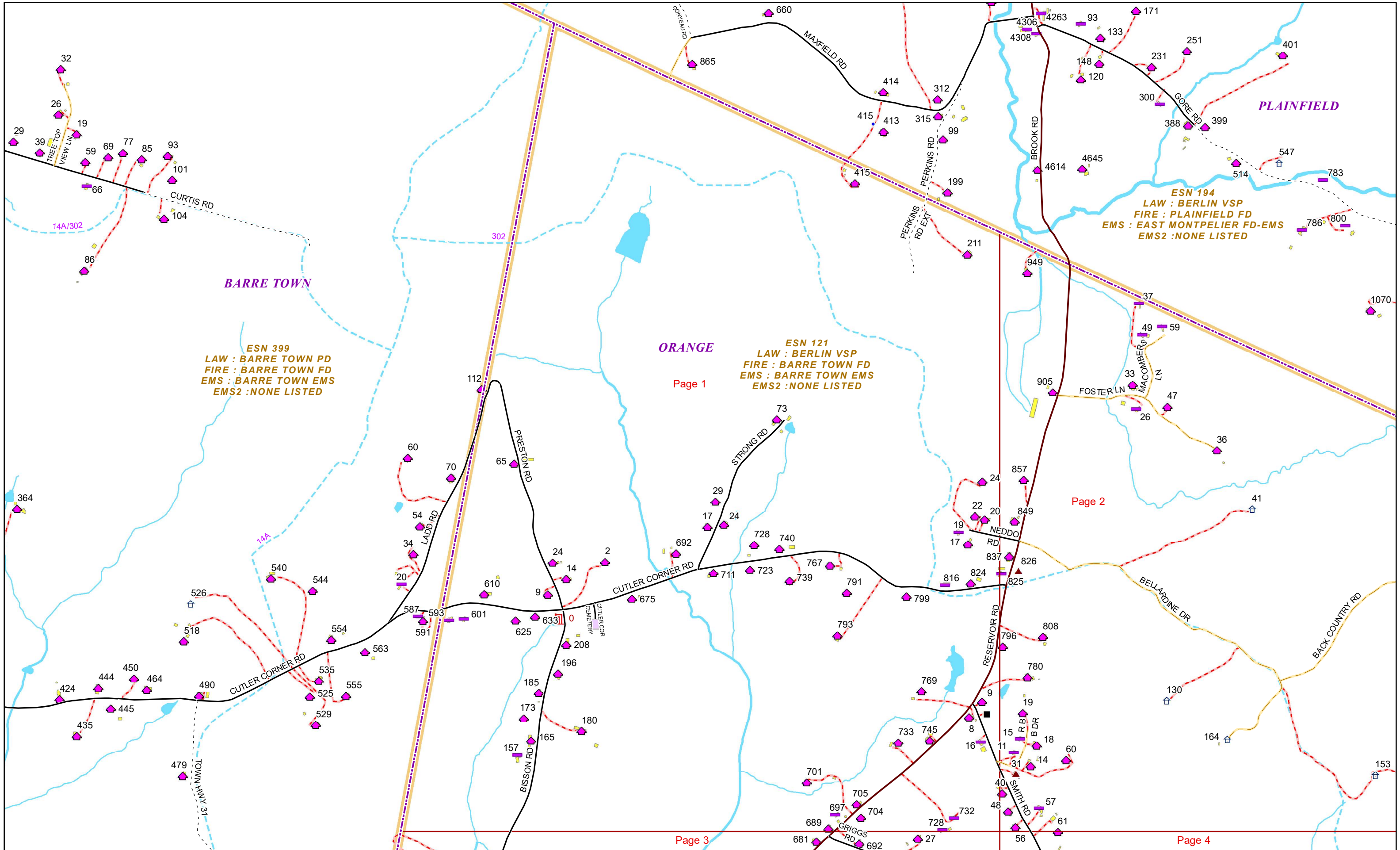
-  Orange - Duplicated Addressed Building
-  Yellow - Unnumbered Building

ORANGE Road Name Index

ROAD NAME	PAGE(S)
ATHERTON RD	15
BACK COUNTRY RD	2
BAGLEY RD	11
BEARD RD	7
BELLARDINE DR	2
BENNETTS MILL RD	7
BISSON RD	1
BLS DR	9
BUTTERFIELD WOODS DR	4
CLEMENT RD	8
COLBY FARM RD	16
CRAMP RD	11
CUTLER COR CEMETERY	1
CUTLER CORNER RD	1
CYR RD	12
DARLING DR	8
DOUGLAS RD	15
E ORANGE RD	48
EASTMAN RD	12
EMERY RD	12
FISH POND RD	14,15,16
FOSTER LN	2
FREEMAN WAY	9
GEORGE ST	3,7,9
GORE RD	5

ROAD NAME	PAGE(S)
GRIGGS RD	3
HELGESEN RD	9
HIDE AWAY DR	12
HIDE AWAY DRIVE EXT	12
KEANE MOUNTAIN WAY	10
KIMBERLEE LN	4
KNAPP DR	3
LECLAIR LN	12
LITTLE DUBLIN DR	15
LORDS RD	3
MACOMBERS LN	2
MAGNUM DR	3
MANNING RD	10
MAPLEWOOD RD	16
MELISSA LN	10
MORAN RD	6
MORRIE DR	9
MORRIS DR	9
NEDDO RD	1
NOTCH END RD	15
NOTCH TRL	9,13,15
PARTRIDGE RD	6
PEAKE CEMETERY RD	11
PERKINS RD EXT	9
PRECHTL RD	10

ROAD NAME	PAGE(S)
PRESTON RD	2
PROVENCHER LN	10
R B B DR	1
RESERVOIR RD	1,2,3,6,9
RICHARDSON RD	18
RIDDEL POND RD	11
ROCK PL	15
SENECAL RD	10
SHADY BROOK LN	10
SMITH RD	1,4
SPENCER RD	9,12
STRONG RD	1
TOWN HWY 25	13
TOWN HWY 33	15
TOWN HWY 44	10
TRICKLE BROOK DR	3
TUCKER RD	18,12
TUCKER RD FRK	12
US ROUTE 302	9,20,11
VT ROUTE 110	9,12
VT ROUTE 25	11
WARSLEY RD	14
WESLEY DR	4
WILL GOODWIN RD	5
WILSON DR	11



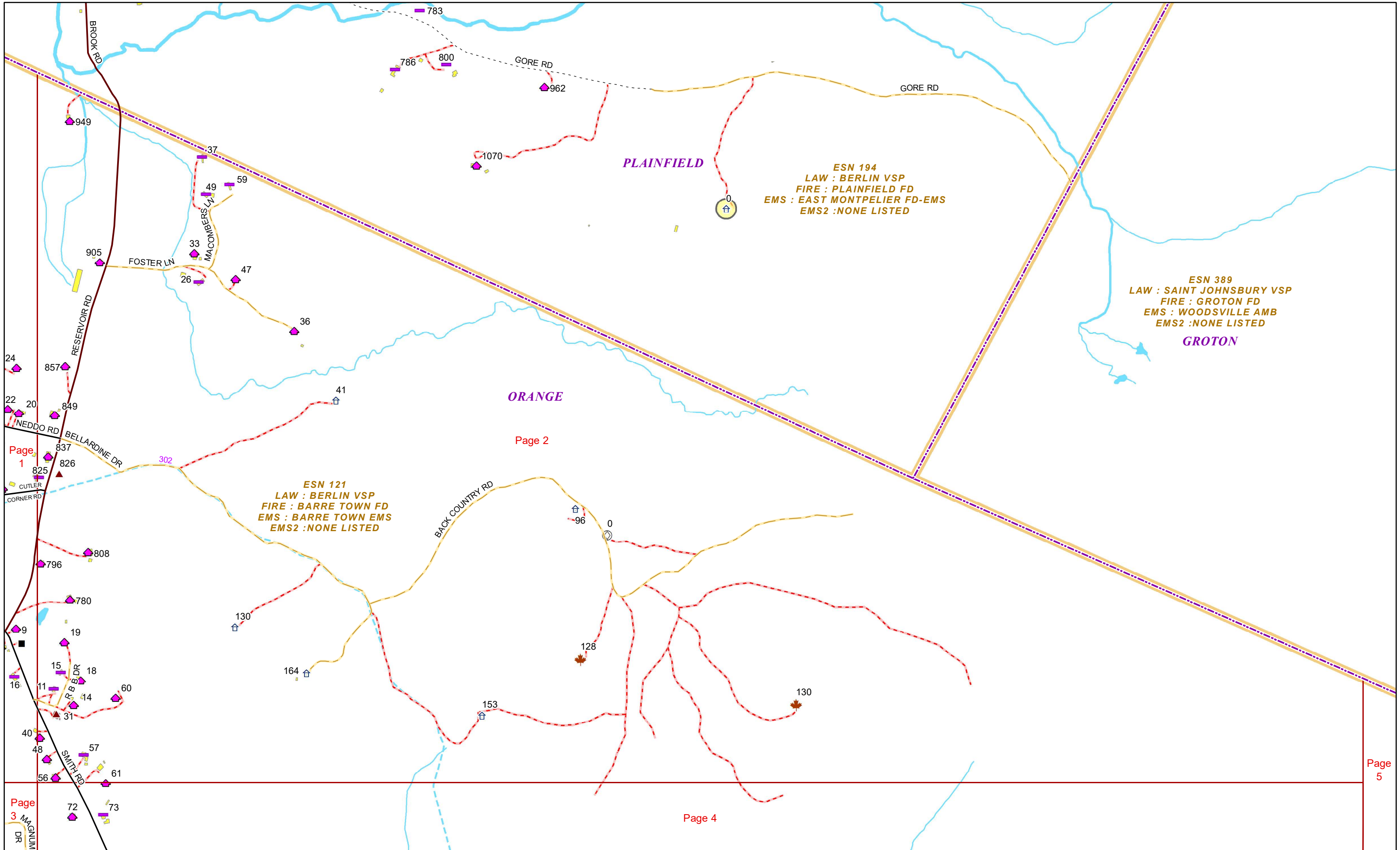
Page 1

Page 2

Page 3

Page 4





Page 1

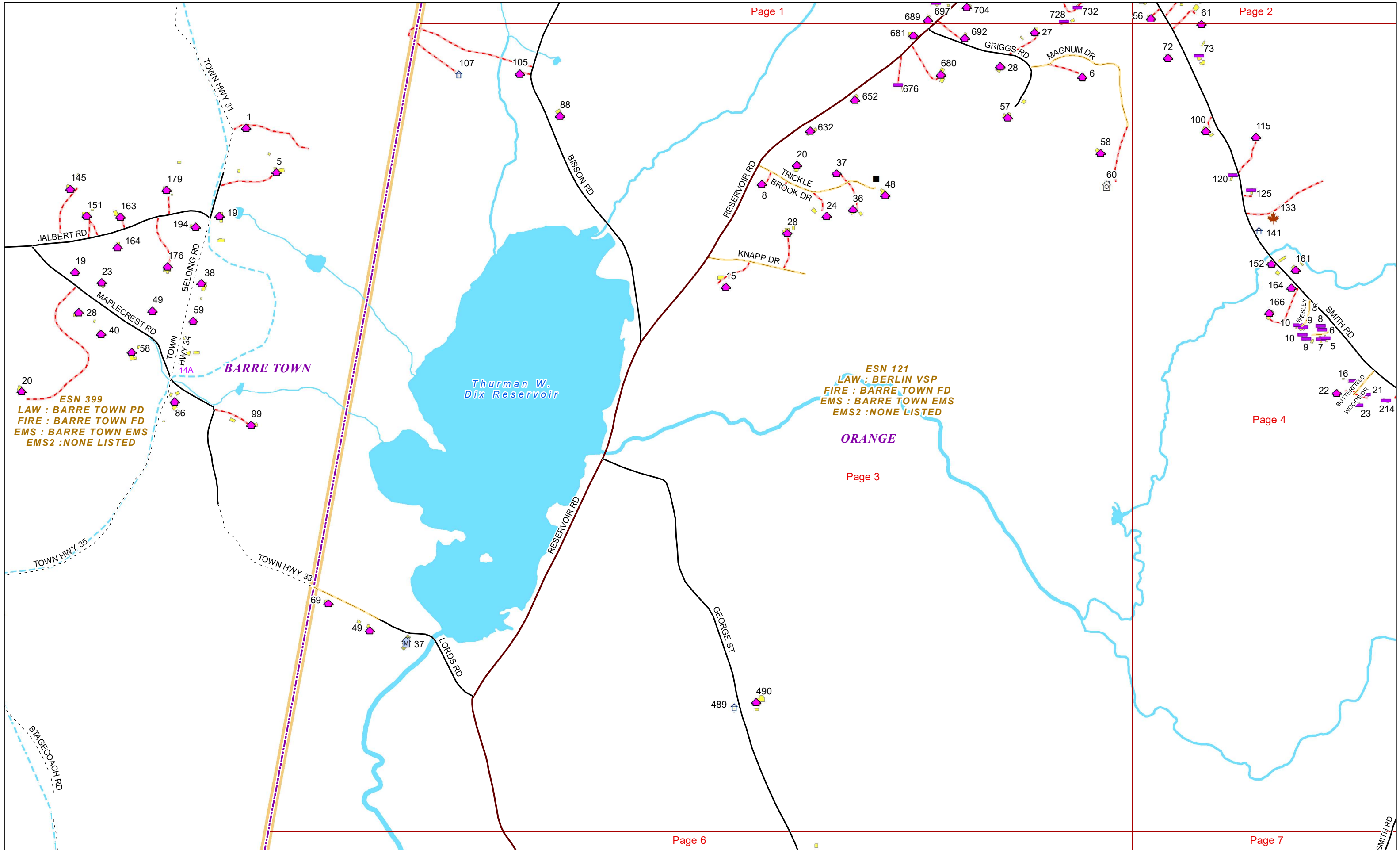
Page 2

Page 3

Page 4

Page 5

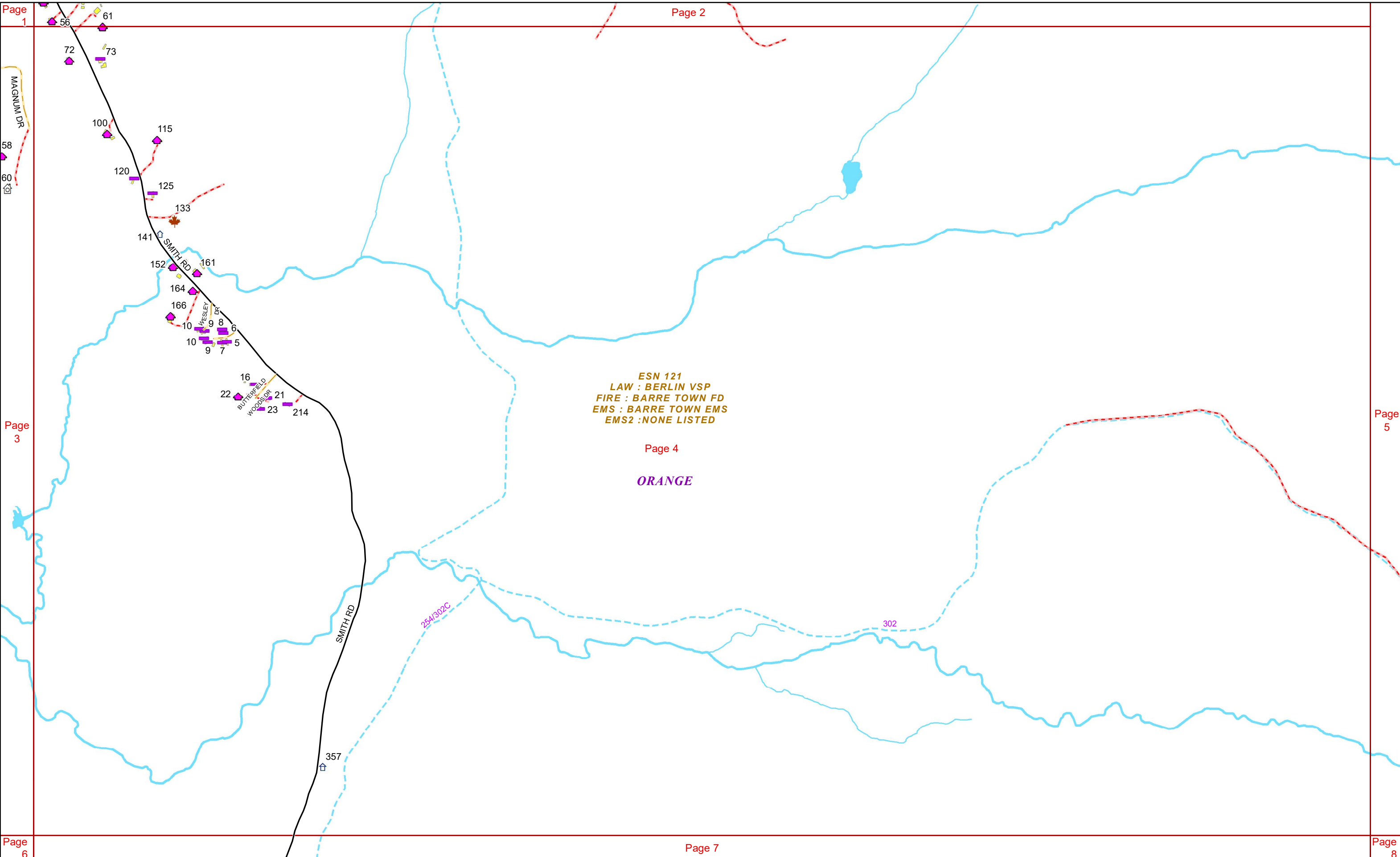




ESN 399
 LAW : BARRE TOWN PD
 FIRE : BARRE TOWN FD
 EMS : BARRE TOWN EMS
 EMS2 : NONE LISTED

ESN 121
 LAW : BERLIN VSP
 FIRE : BARRE TOWN FD
 EMS : BARRE TOWN EMS
 EMS2 : NONE LISTED

ORANGE



ESN 121
 LAW : BERLIN VSP
 FIRE : BARRE TOWN FD
 EMS : BARRE TOWN EMS
 EMS2 : NONE LISTED

Page 4

ORANGE



ORANGE

GROTON

TOPSHAM

ESN 121
LAW : BERLIN VSP
FIRE : BARRE TOWN FD
EMS : BARRE TOWN EMS
EMS2 : NONE LISTED

ESN 122
LAW : BERLIN VSP
FIRE : TRI-VILLAGE FD
EMS : BARRE TOWN EMS
EMS2 : NONE LISTED

ESN 389
LAW : SAINT JOHNSBURY VSP
FIRE : GROTON FD
EMS : WOODSVILLE AMB
EMS2 : NONE LISTED

ESN 412
LAW : SAINT JOHNSBURY VSP
FIRE : TRI-VILLAGE FD
EMS : CORINTH-TOPSHAM FAST SQUAD
EMS2 : NONE LISTED

302C

302

2004

3110

WILL GOODWIN RD

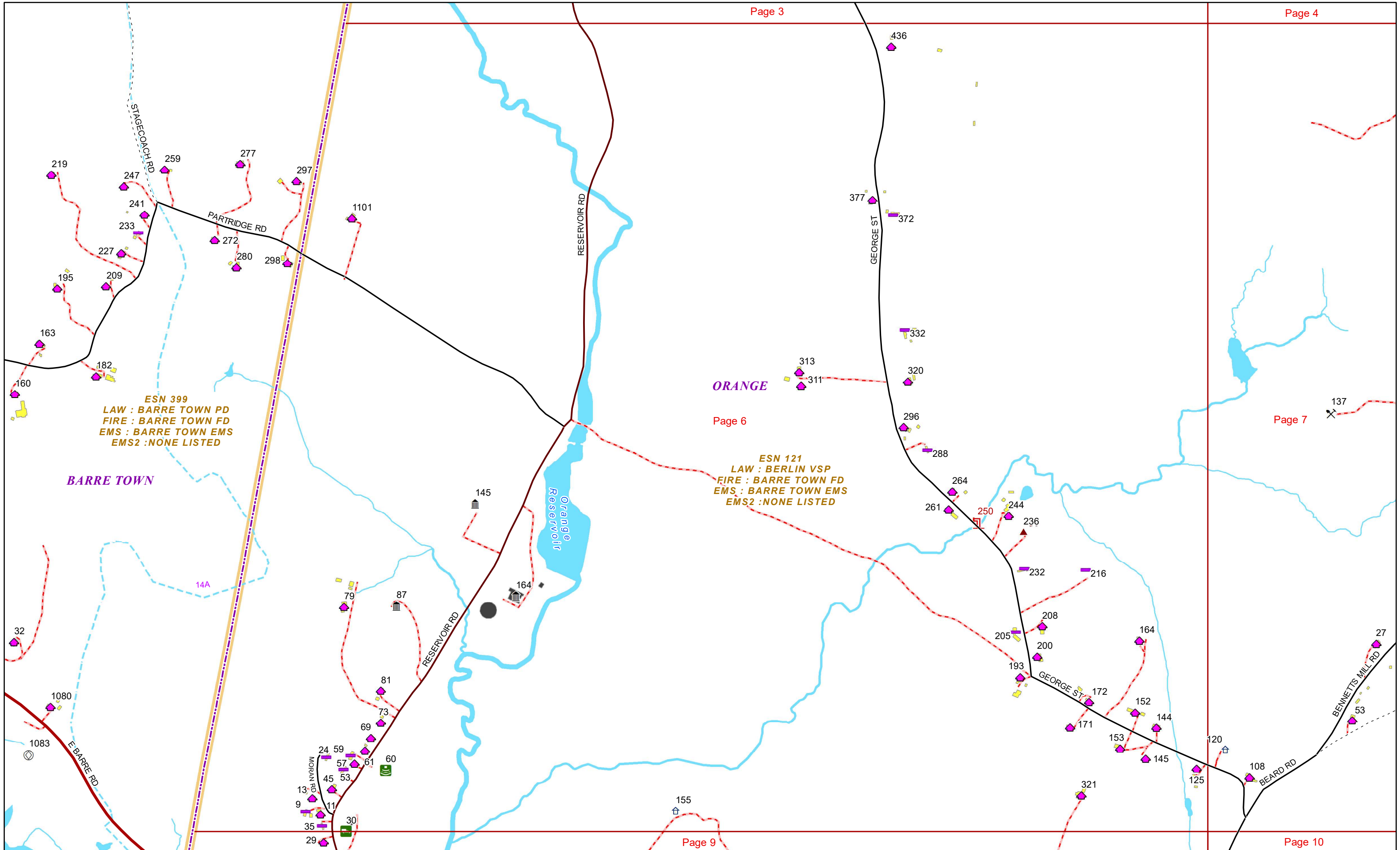
GORE RD

450

302B

US ROUTE 302





ORANGE

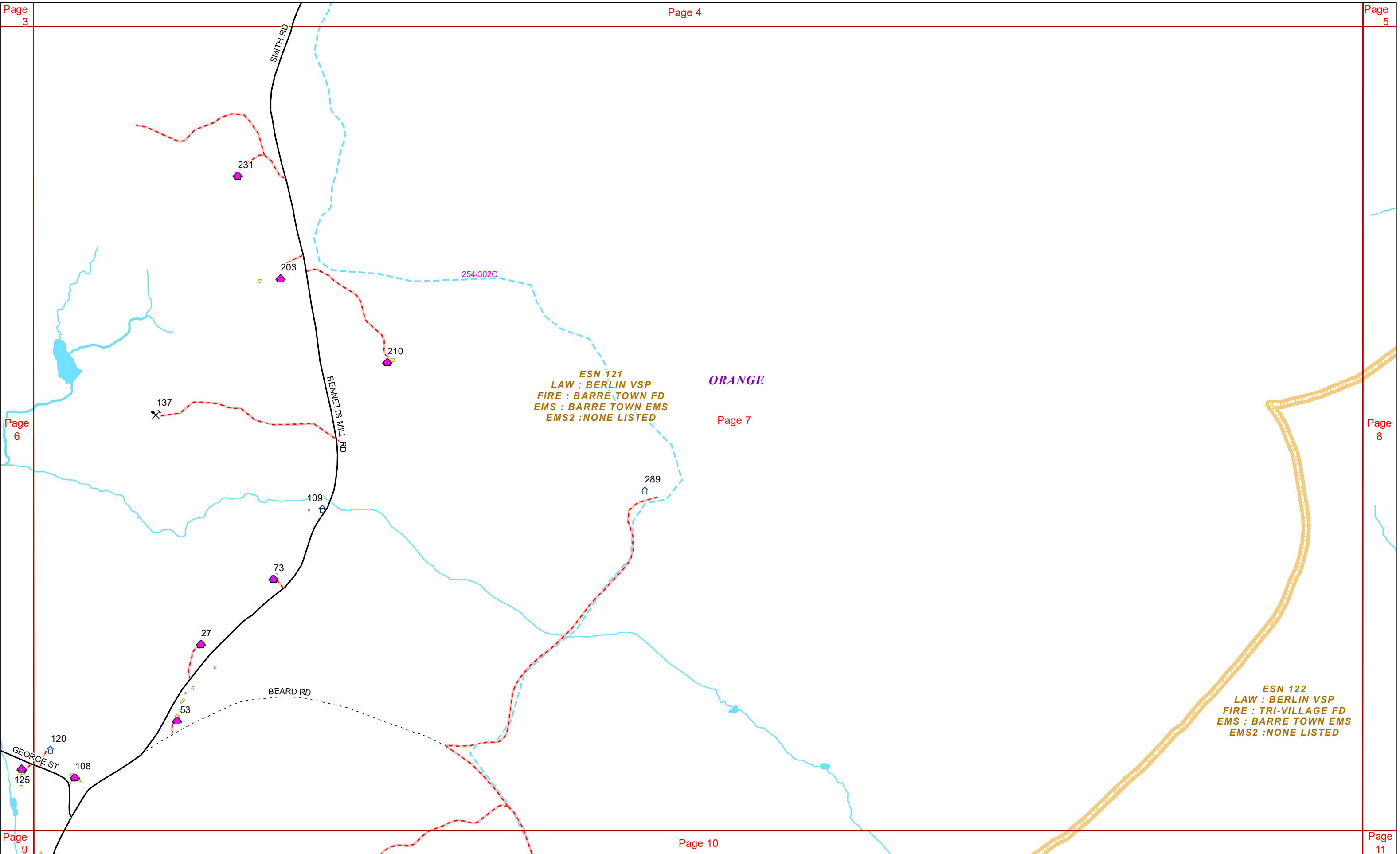
Page 6

Page 7

Page 9

Page 10





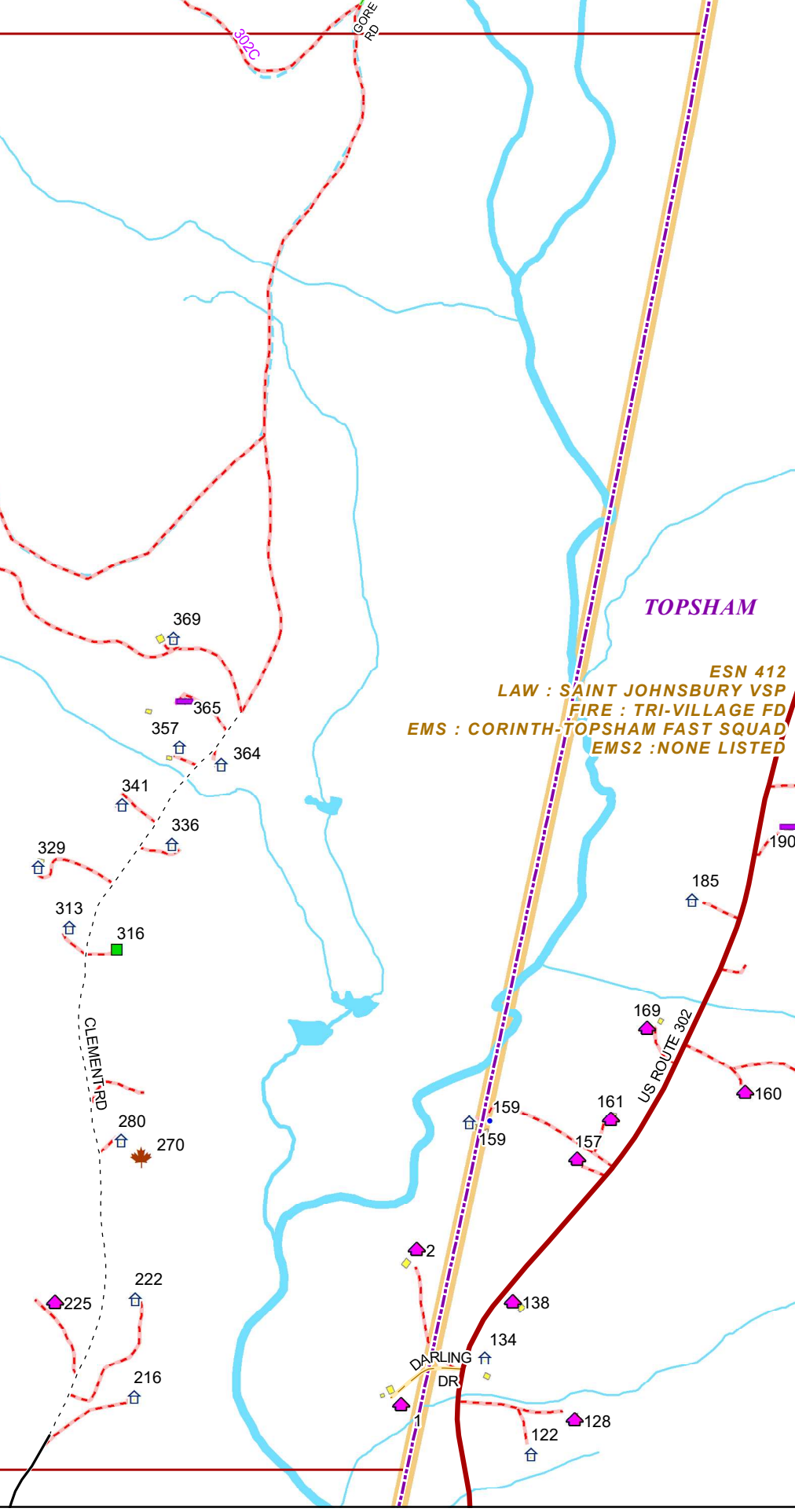
ESN 121
LAW : BERLIN VSP
FIRE : BARRE TOWN FD
EMS : BARRE TOWN EMS
EMS2 : NONE LISTED

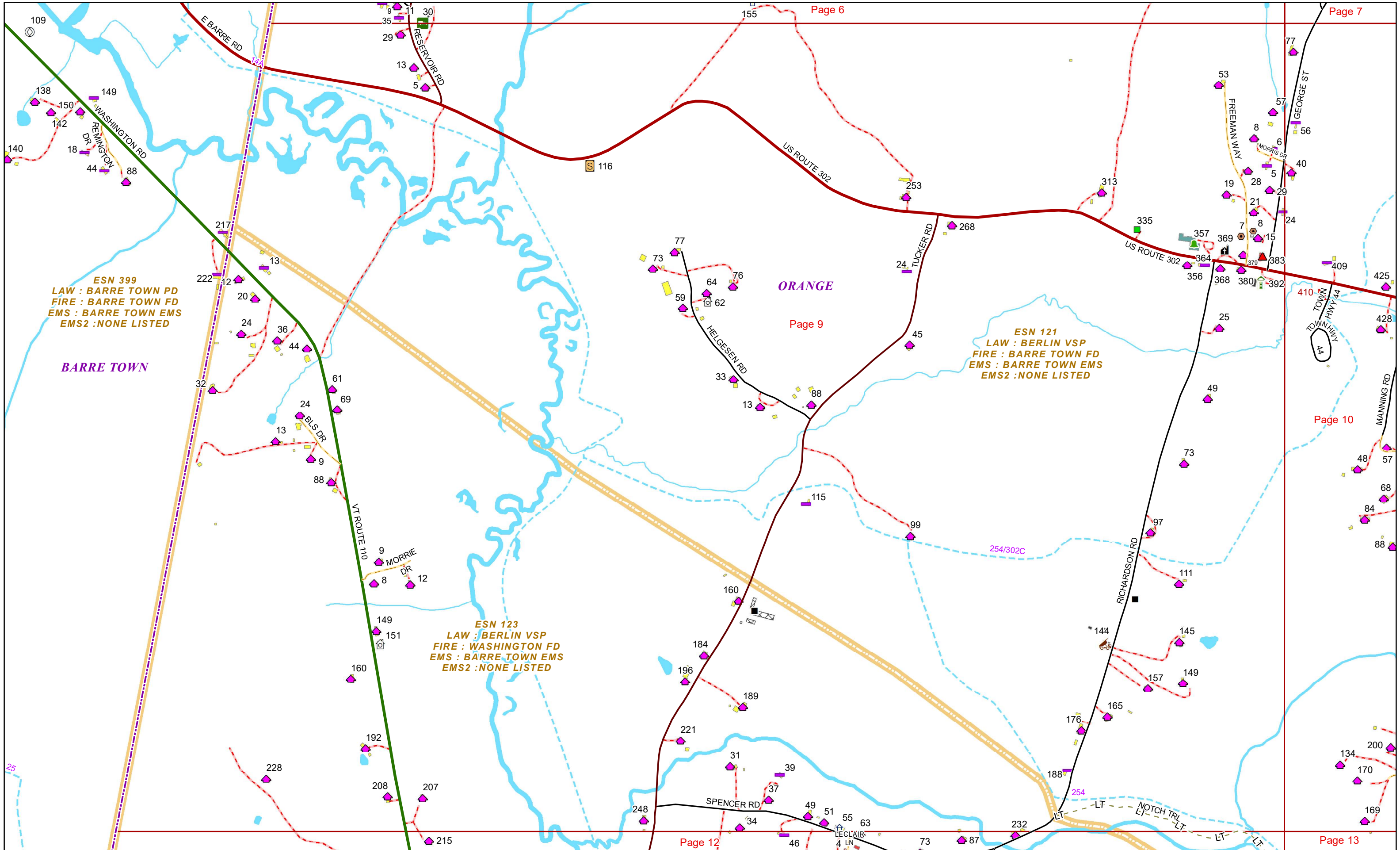
ORANGE

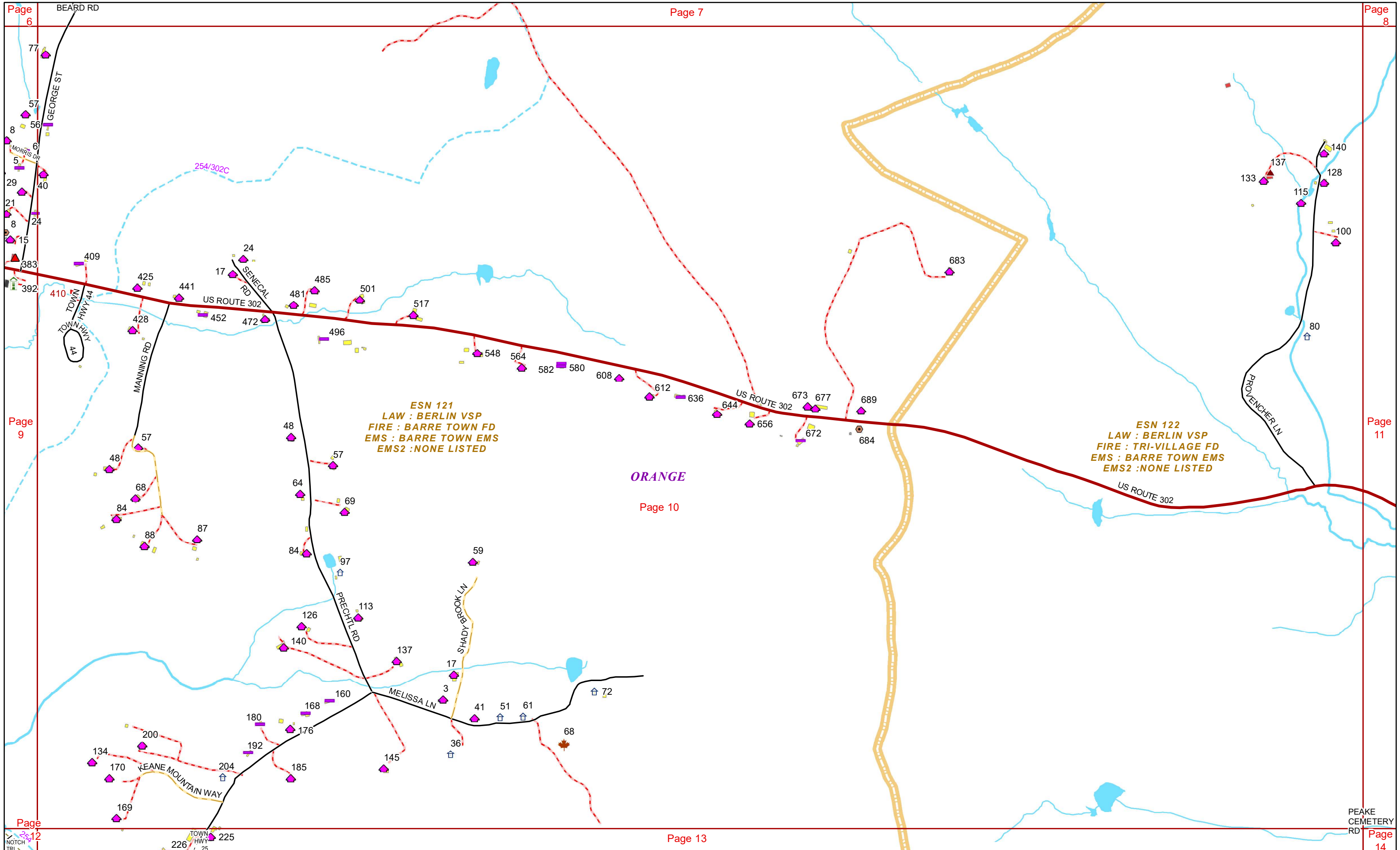
ESN 122
LAW : BERLIN VSP
FIRE : TRI-VILLAGE FD
EMS : BARRE TOWN EMS
EMS2 : NONE LISTED

TOPSHAM

ESN 412
LAW : SAINT JOHNSBURY VSP
FIRE : TRI-VILLAGE FD
EMS : CORINTH-TOPSHAM FAST SQUAD
EMS2 : NONE LISTED







ESN 121
LAW : BERLIN VSP
FIRE : BARRE TOWN FD
EMS : BARRE TOWN EMS
EMS2 : NONE LISTED

ESN 122
LAW : BERLIN VSP
FIRE : TRI-VILLAGE FD
EMS : BARRE TOWN EMS
EMS2 : NONE LISTED

ORANGE

Page 6

Page 7

Page 8

Page 9

Page 10

Page 11

Page 12

Page 13

Page 14



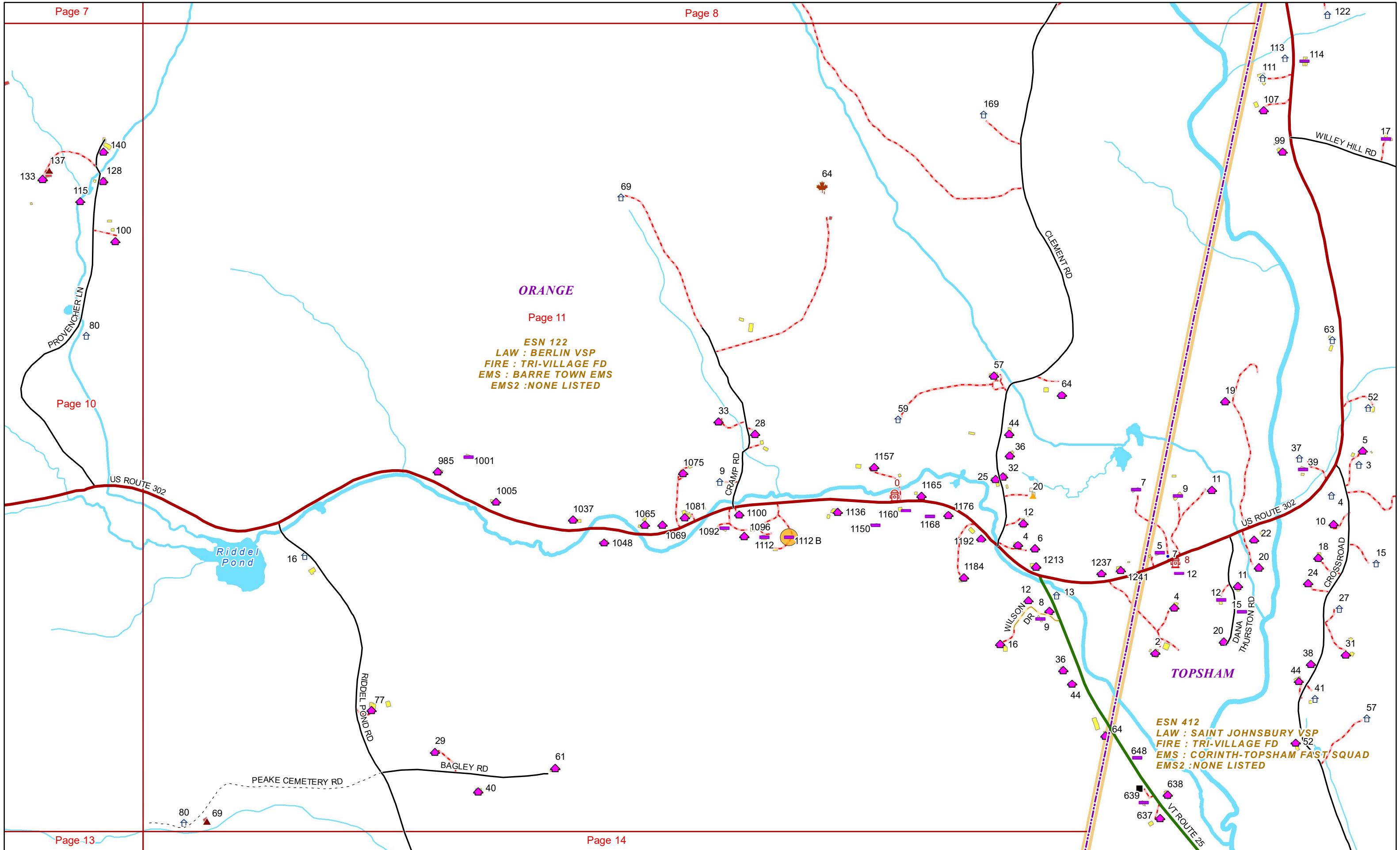
ORANGE

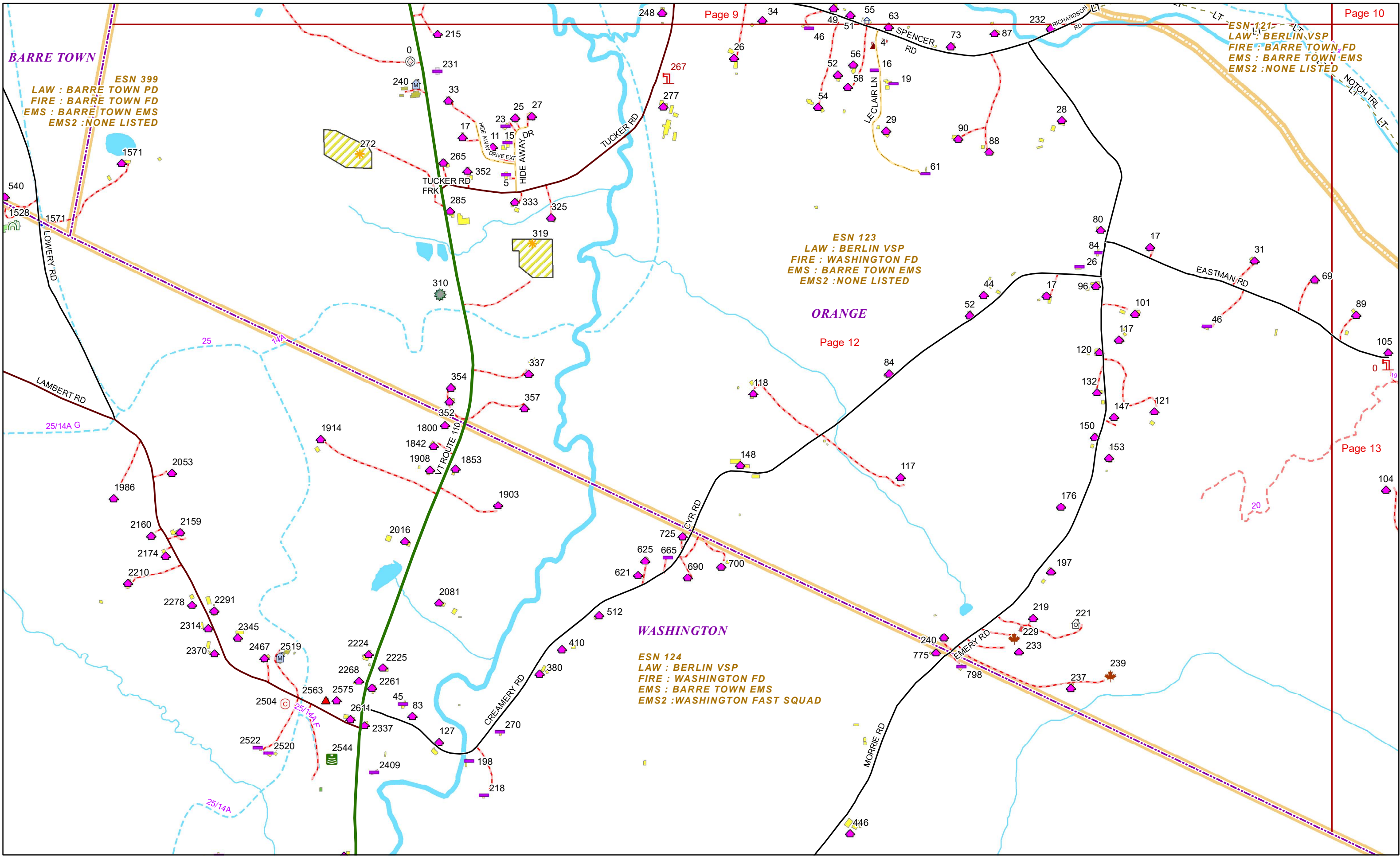
Page 11

ESN 122
LAW : BERLIN VSP
FIRE : TRI-VILLAGE FD
EMS : BARRE TOWN EMS
EMS2 : NONE LISTED

TOPSHAM

ESN 412
LAW : SAINT JOHNSBURY VSP
FIRE : TRI-VILLAGE FD
EMS : CORINTH-TOPSHAM FAST SQUAD
EMS2 : NONE LISTED





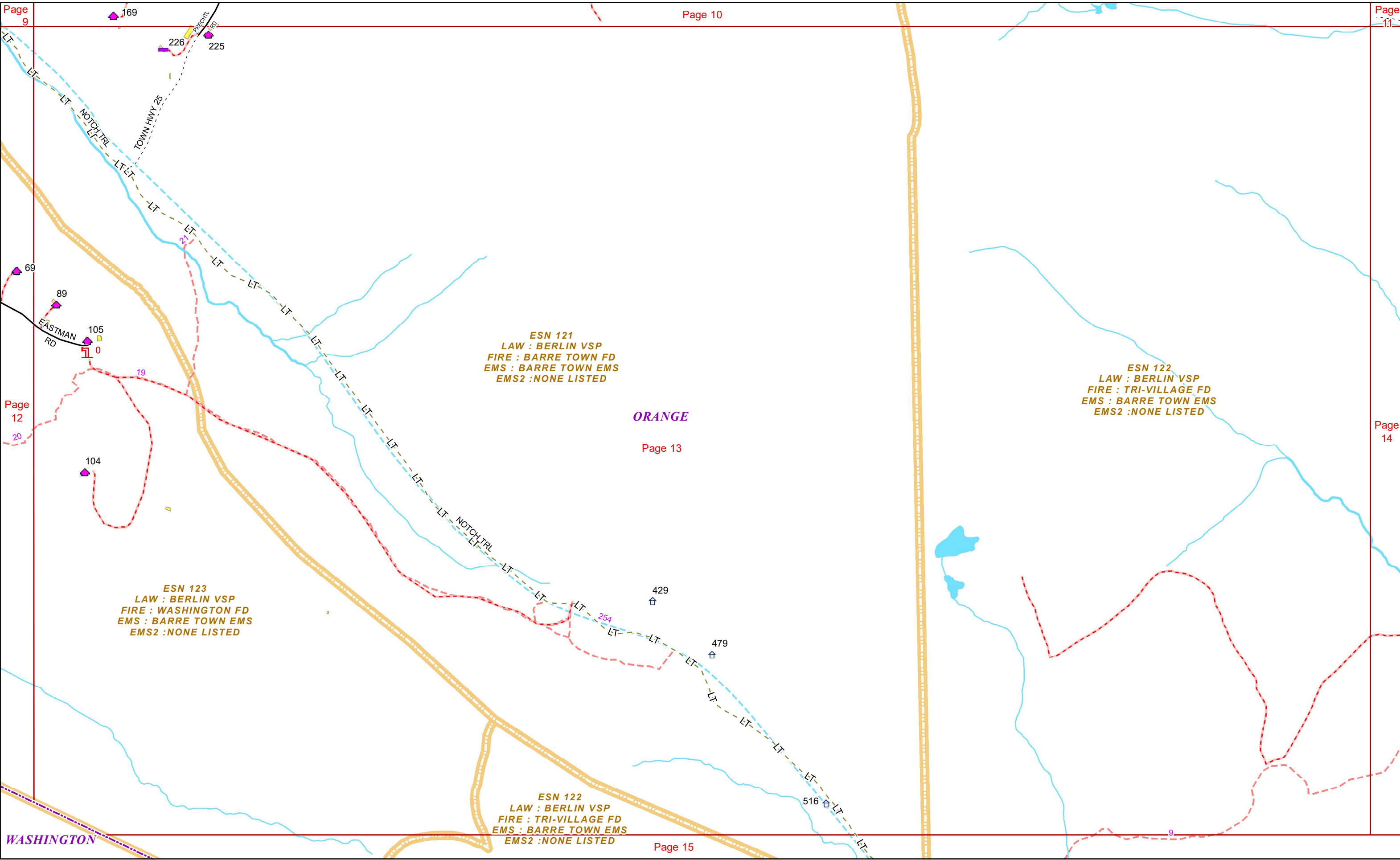
BARRE TOWN
ESN 399
LAW : BARRE TOWN PD
FIRE : BARRE TOWN FD
EMS : BARRE TOWN EMS
EMS2 : NONE LISTED

ESN 121
LAW : BERLIN VSP
FIRE : BARRE TOWN FD
EMS : BARRE TOWN EMS
EMS2 : NONE LISTED

ESN 123
LAW : BERLIN VSP
FIRE : WASHINGTON FD
EMS : BARRE TOWN EMS
EMS2 : NONE LISTED

WASHINGTON
ESN 124
LAW : BERLIN VSP
FIRE : WASHINGTON FD
EMS : BARRE TOWN EMS
EMS2 : WASHINGTON FAST SQUAD



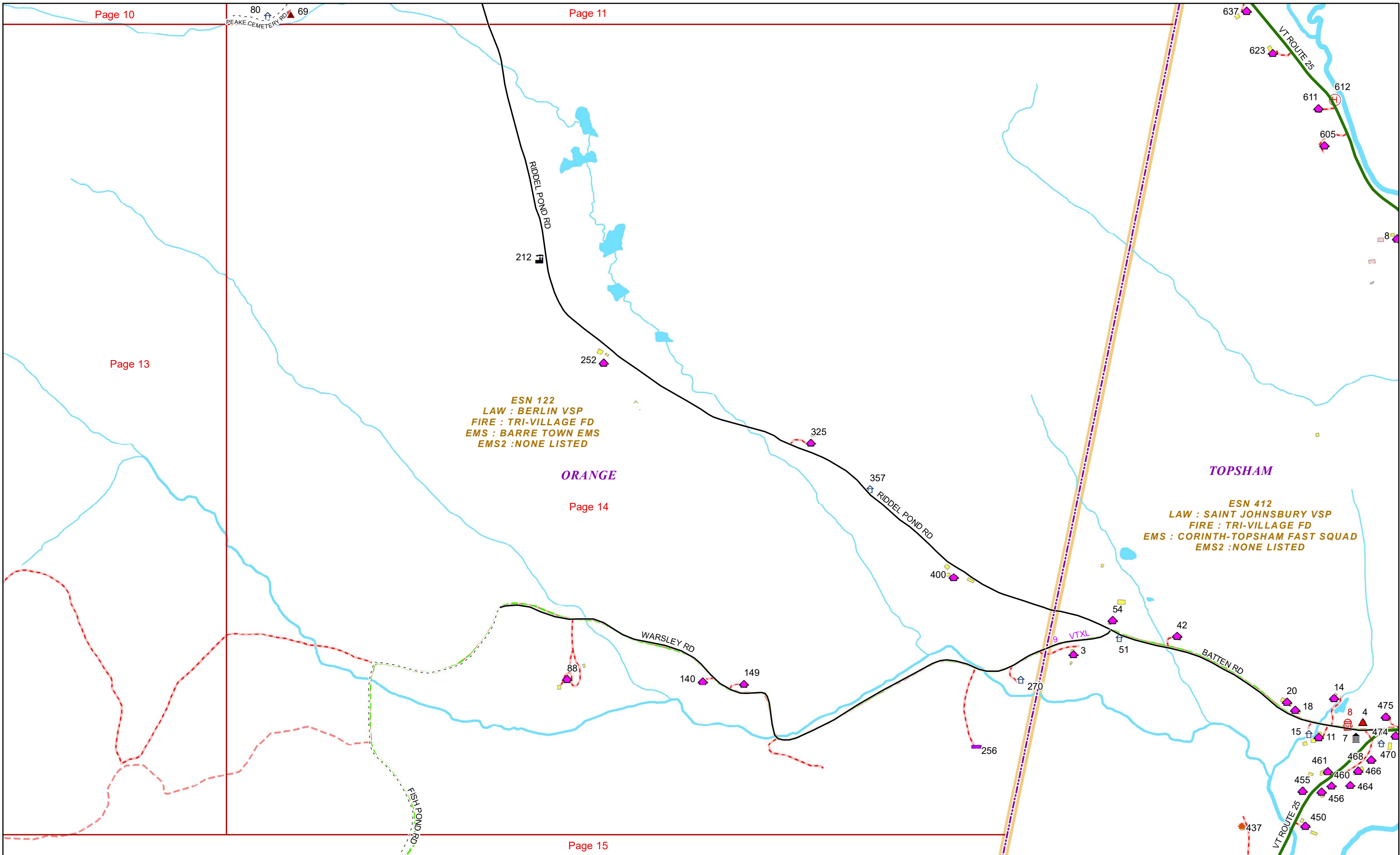


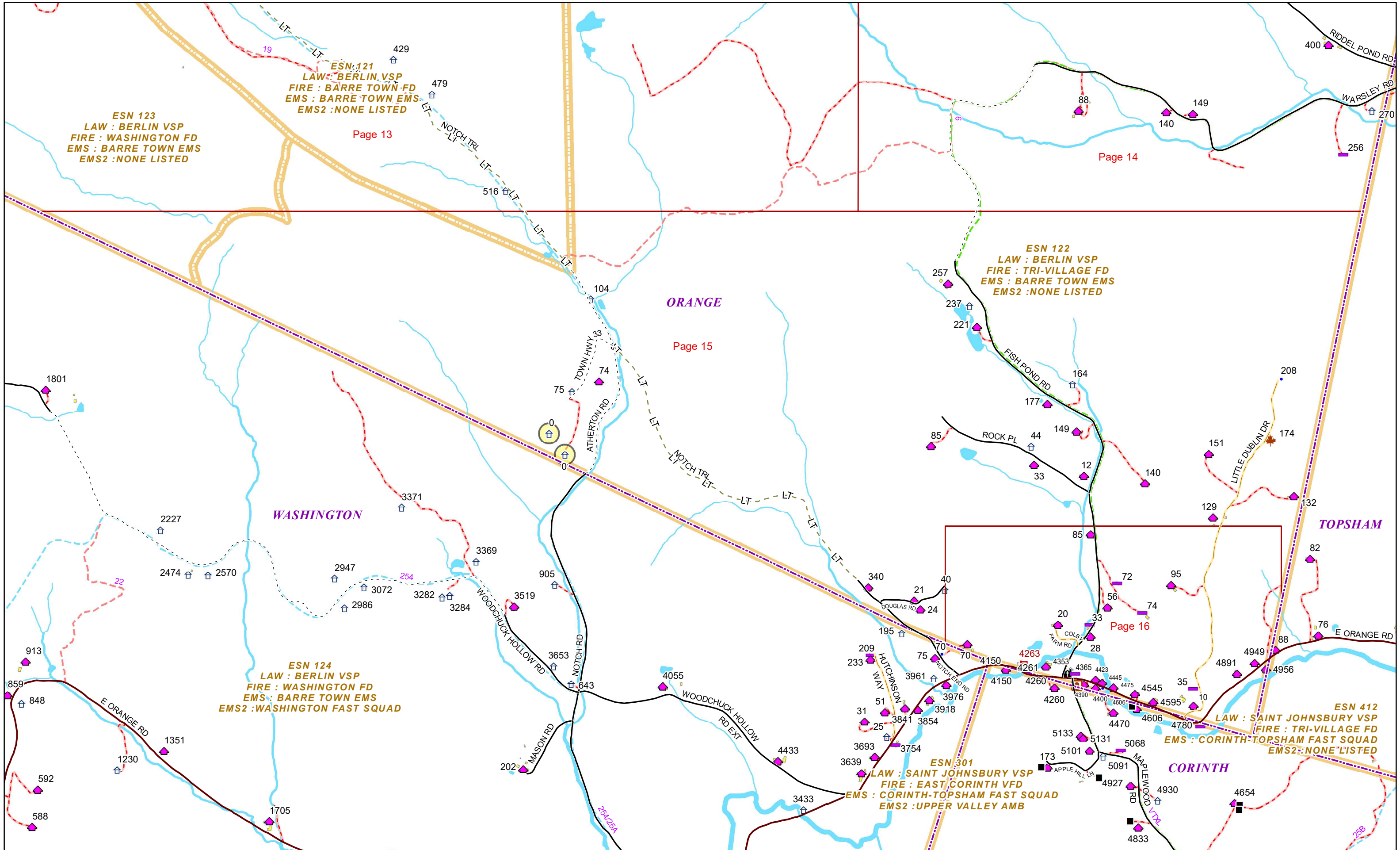
ORANGE

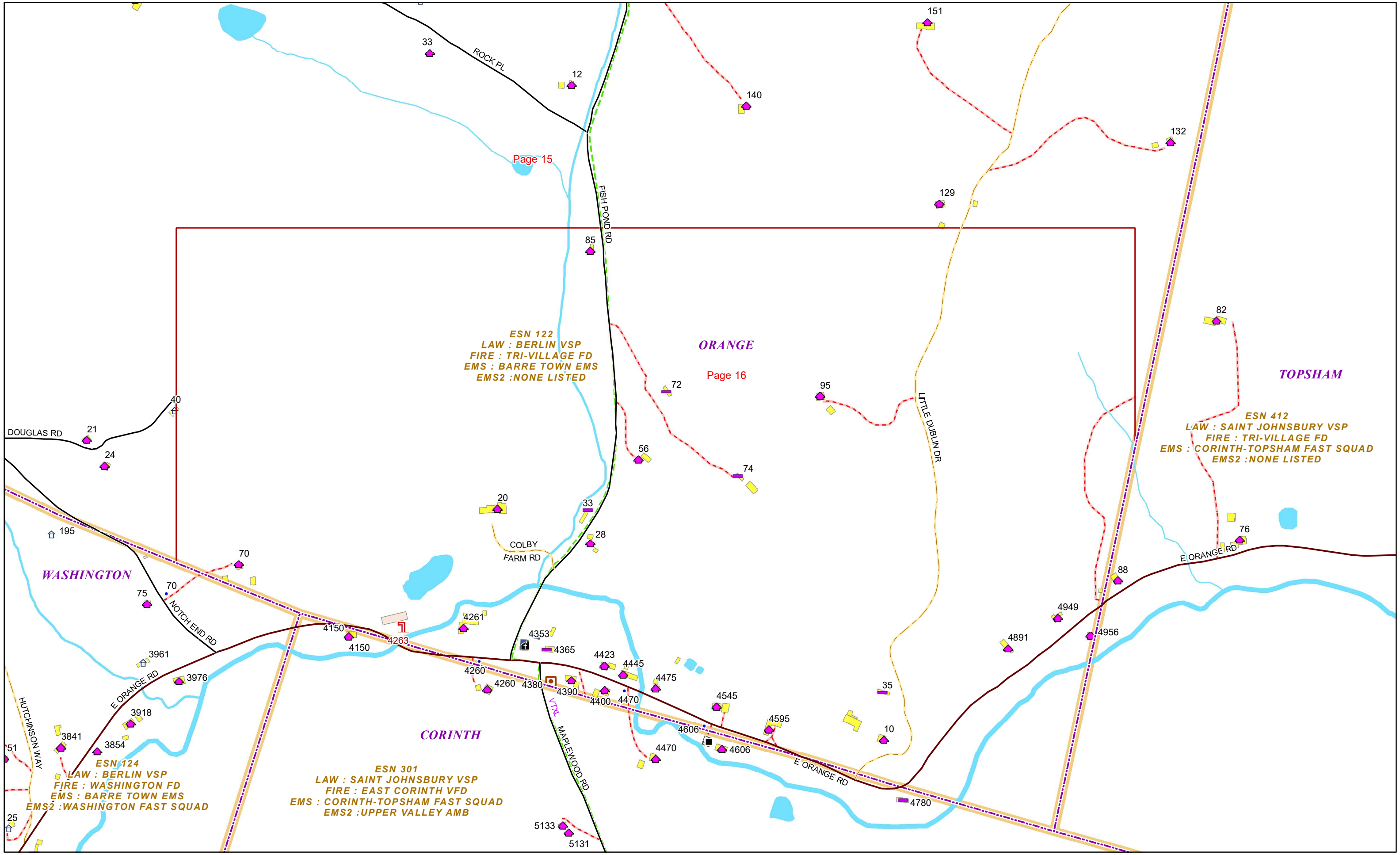
TOPSHAM

ESN 122
LAW : BERLIN VSP
FIRE : TRI-VILLAGE FD
EMS : BARRE TOWN EMS
EMS2 : NONE LISTED

ESN 412
LAW : SAINT JOHNSBURY VSP
FIRE : TRI-VILLAGE FD
EMS : CORINTH-TOPSHAM FAST SQUAD
EMS2 : NONE LISTED







ESN 122
LAW : BERLIN VSP
FIRE : TRI-VILLAGE FD
EMS : BARRE TOWN EMS
EMS2 : NONE LISTED

ESN 412
LAW : SAINT JOHNSBURY VSP
FIRE : TRI-VILLAGE FD
EMS : CORINTH-TOPSHAM FAST SQUAD
EMS2 : NONE LISTED

ESN 124
LAW : BERLIN VSP
FIRE : WASHINGTON FD
EMS : BARRE TOWN EMS
EMS2 : WASHINGTON FAST SQUAD

ESN 301
LAW : SAINT JOHNSBURY VSP
FIRE : EAST CORINTH VFD
EMS : CORINTH-TOPSHAM FAST SQUAD
EMS2 : UPPER VALLEY AMB

