


# VERMONT E9-1-1 MapBook

## Randolph

### E9-1-1 MapBook with GIS Data

Use constraints: The 9-1-1 related data layers (Esites, Landmarks, Roads, Driveways, Footprints, Atlas Sheets, ESZ, etc.) were developed and designed for Enhanced 9-1-1 purposes only. The user should understand that the nature of the Enhanced 9-1-1 data layers means they are never complete. **Each municipal government is responsible for maintenance of the E9-1-1 database.** Other data (non-E9-1-1 related) used in the Vermont E9-1-1 MapBook is acquired from the Vermont Center for Geographic Information (VCGI) ([vcgi.vermont.gov](http://vcgi.vermont.gov)) and local Regional Planning Commissions.

### Disclaimer:

This Vermont E9-1-1 MapBook and GIS data is for general reference only. Data layers that appear on the map may or may not be accurate, current or otherwise reliable. The E9-1-1 Board and the State of Vermont make no representations of any kind, including but not limited to the warranties of merchantability or fitness for a particular use, not are any such warranties to be implied with respect to the GIS data and MapBook.

**For Questions/Updates:**  
 Contact VT Enhanced 9-1-1 Board:  
 Phone: 802-828-4911  
 Email: [e911.info@vermont.gov](mailto:e911.info@vermont.gov)  
 Website: [e911.vermont.gov](http://e911.vermont.gov)



























**11/13/2023**



























































# Legend





























## ESITES




























### SITETYPE

-  \*\*COMMERCIAL
-  \*\*CULTURAL
-  \*\*EDUCATIONAL
-  \*\*GOVERNMENT
-  \*\*INDUSTRIAL
-  \*\*OTHER COMMERCIAL
-  \*\*PUBLIC GATHERING
-  \*\*UTILITY
-  ABANDONED
-  ACCESS POINT
-  ACCESSORY BARN
-  ACCESSORY BUILDING
-  AIR SUPPORT / MAINTENANCE FACILITY
-  AIR TRAFFIC CONTROL CENTER / COMMAND CENTER
-  AIRPORT TERMINAL
-  AMBULANCE SERVICE
-  AUDITORIUM / CONCERT HALL / THEATER / OPERA HOUSE
-  BANK
-  BOAT RAMP / DOCK
-  BORDER CROSSING
-  BORDER PATROL
-  BREWERY
-  BUS STATION / DISPATCH FACILITY
-  CAMP
-  CAMPGROUND
-  CEMETERY

-  CITY / TOWN HALL
-  COAST GUARD
-  COLLEGE / UNIVERSITY
-  COMMERCIAL CONSTRUCTION SERVICE
-  COMMERCIAL FARM
-  COMMERCIAL GARAGE
-  COMMERCIAL W/RESIDENCE
-  COMMUNICATION BOX
-  COMMUNICATION TOWER
-  COMMUNITY / RECREATION FACILITY
-  CONDOMINIUM
-  COURT HOUSE
-  CUSTOMS SERVICE
-  DAY CARE FACILITY
-  DEVELOPMENT SITE
-  EBS TOWER
-  EMERGENCY PHONE / CALLBOX
-  FAIR / EXHIBITION/ RODEO GROUNDS
-  FERRY TERMINAL / DISPATCH FACILITY
-  FIRE STATION
-  FISH FARM / HATCHERY
-  FITNESS FACILITY
-  FOOD DISTRIBUTION CENTER
-  GAS STATION
-  GATED W/BUILDING
-  GATED W/O BUILDING
-  GOLF COURSE
-  GRAVEL PIT / QUARRY / MINE




















-  GREENHOUSE / NURSERY
-  GROCERY STORE
-  HARBOR / MARINA
-  HAZARDOUS MATERIALS FACILITY
-  HAZARDOUS STORAGE FACILITY
-  HEALTH CLINIC
-  HELIPAD / HELIPORT / HELISPOT
-  HISTORIC SITE / POINT OF INTEREST
-  HOSPITAL / MEDICAL CENTER
-  HOUSE OF WORSHIP
-  HYDROELECTRIC FACILITY
-  ICE ARENA
-  INSTITUTIONAL RESIDENCE / DORM / BARRACKS
-  LANDFILL
-  LAW ENFORCEMENT
-  LIBRARY
-  LODGING B&B / HOTEL / MOTEL / INN
-  LOOKOUT TOWER
-  LUMBER MILL / SAW MILL
-  MANUFACTURING FACILITY
-  MOBILE HOME
-  MORGUE
-  MULTI-FAMILY DWELLING
-  MUSEUM
-  NATIONAL GUARD /
-  NUCLEAR FACILITY
-  NURSING HOME / LONG TERM CARE
-  OFFICE BUILDING

-  OIL / GAS FACILITY
-  OTHER
-  OTHER RESIDENTIAL
-  OUTPATIENT CLINIC
-  PARK AND RIDE / COMMUTER
-  PHARMACY
-  PICNIC AREA
-  POST OFFICE
-  PRISON / CORRECTIONAL FACILITY
-  PRIVATE AND EXPRESS SHIPPING FACILITY
-  PSAP
-  PUBLIC BEACH
-  PUBLIC TELEPHONE
-  PUBLIC WATER SUPPLY INTAKE
-  PUBLIC WATER SUPPLY WELL
-  PUMP STATION
-  RACE TRACK / DRAGSTRIP
-  RAILROAD STATION
-  RESIDENTIAL FARM
-  REST STOP / ROADSIDE PARK
-  RESTAURANT
-  RETAIL FACILITY
-  RV HOOKUP
-  SCHOOL K / 12
-  SEASONAL HOME
-  SHOOTING RANGE
-  SINGLE FAMILY DWELLING
-  SKI AREA / ALPINE





-  SOLAR FACILITY
-  SPORTS ARENA /
-  STATE CAPITOL
-  STATE GARAGE
-  STATE GOVERNMENT FACILITY
-  STATE PARK
-  STORAGE UNITS
-  SUBSTATION
-  SUGARHOUSE
-  TEMPORARY STRUCTURE
-  TOWN GARAGE
-  TOWN OFFICE
-  TRAILHEAD
-  TRANSFER STATION
-  UNKNOWN
-  US FOREST FACILITY
-  US GOVERNMENT FACILITY
-  UTILITY POLE W/PHONE
-  VETERINARY HOSPITAL / CLINIC
-  VISITOR / INFORMATION CENTER
-  WAREHOUSE
-  WASTE / BIOMASS FACILITY
-  WASTEWATER TREATMENT PLANT
-  WATER TANK
-  WATER TOWER
-  WIND FACILITY / WIND TOWER
-  YOUTH CAMP

# Legend

## Roads

-  Interstate Highway
-  US Highway
-  State Highway
-  Town Highway Class 1
-  Town Highway Class 2
-  Town Highway Class 3
-  Town Highway Class 4
-  Private
-  Driveway
-  Discontinued Road
-  Legal Trail
-  Ferry
-  Military - no public access
-  National Forest Highway
-  State Forest Highway
-  Proposed
-  Rivers
-  Driveways
-  Railroad

## Hydrants

-  Drafting Site
-  Dry Hydrant
-  Municipal Hydrant
-  Pressurized Hydrant

## Townline





## Emergency Service Zones



## FootPrints

-  Airport
-  Solar Field
-  Alpine Trail Easiest
-  Alpine Trail Intermediate
-  Alpine Trail Advanced
-  Alpine Trail Expert
-  Alpine Glade Marked
-  Alpine Glade Not Marked
-  Building
-  Farm
-  Golf Course
-  Quarry
-  Park
-  Shopping Center
-  Stadium/Arena
-  Other

## Addressing Error

-  Orange - Duplicated Addressed Building
-  Yellow - Unnumbered Building

# RANDOLPH Road Name Index

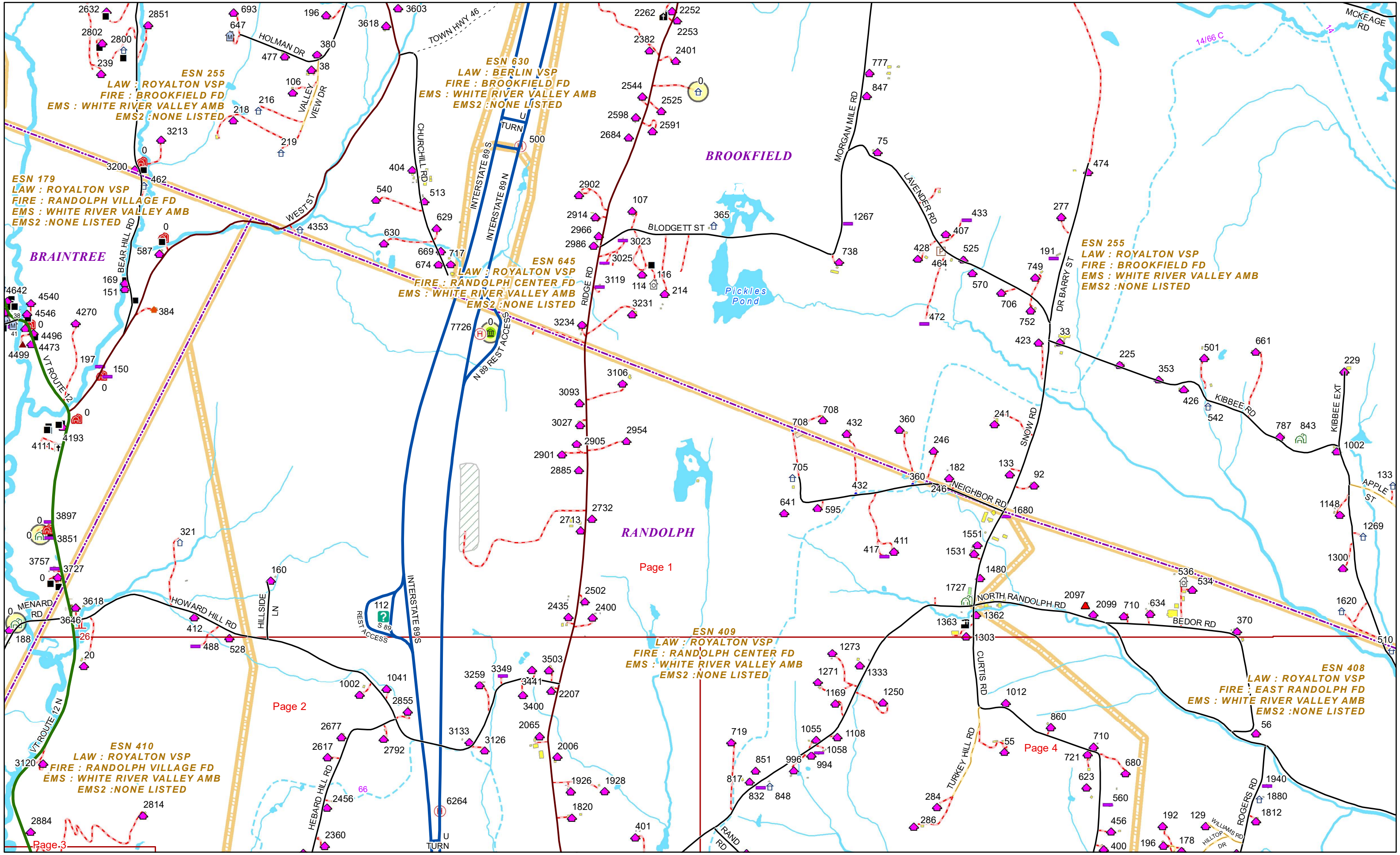
| ROAD NAME                    | PAGE(S) | ROAD NAME         | PAGE(S)     | ROAD NAME       | PAGE(S)     |
|------------------------------|---------|-------------------|-------------|-----------------|-------------|
| ADMIN DR                     | 27,28   | CHESTNUT ST       | 18          | EDSON RD        | 11          |
| ARLINGTON DR                 | 18      | CHURCH ST         | 22,23       | ELM ST          | 13,14,21    |
| ARMSTRONGS TRAILER PARK DR A | 10      | CLAY WIGHT RD     | 40          | EMERSON TER     | 22          |
| ARMSTRONGS TRAILER PARK DR B | 10      | CLOVER HILL RD    | 72          | EQUINE LN       | 7           |
| ARMSTRONGS TRAILER PARK DR C | 10      | CORRAO RD         | 26          | EVERGREEN DR    | 33          |
| ARMSTRONGS TRAILER PARK DR D | 10      | COWDREY DR        | 15          | FAIRVIEW ST     | 34          |
| AYERS BROOK RD               | 15      | CRAB APPLE RDG    | 35          | FAITH WALK LN   | 29          |
| BACK ST                      | 23      | CRESCENT ST       | 21          | FALES ST        | 22          |
| BEANVILLE RD                 | 66,35   | CROCKER RD        | 37,40       | FARRINGTON RD   | 78          |
| BEDOR RD                     | 1       | CURTIS RD         | 1,4,18      | FERRIS DR       | 5           |
| BELLE FRED DR                | 34      | DANOLI FARM DR    | 11          | FERRIS RD       | 5           |
| BETTIS RD                    | 8       | DAVIS RD          | 29,38       | FISH HILL RD    | 16,25,36,39 |
| BLAISDELL DR                 | 11      | DEER RUN          | 19          | FLINT RD        | 13          |
| BLUE GOOSE DR                | 30      | DELANEY DR        | 13          | FOREST ST       | 15          |
| BLUEBIRD LN                  | 26      | DENNING RD        | 4           | FRANKLIN ST     | 22          |
| BOSSIE RD                    | 7       | DEWEY BLVD        | 12          | FREEMAN RD      | 7           |
| BOUDRO RD                    | 26      | DICKERMAN RD      | 5           | FRIEND ST       | 21          |
| BOYCES DR                    | 7       | DONNY SMITH DR    | 4           | FURNACE ST      | 9,27        |
| BRAINTREE HILL RD            | 12      | DUDLEY ST         | 22          | GIFFORD HILL RD | 40          |
| BRALEY RD                    | 29      | DUGOUT RD         | 38          | GREENE HILL DR  | 3           |
| BRIGHAM CIR                  | 19      | DYLAN DR          | 35          | GREENHOUSE AVE  | 21          |
| BROOK ST                     | 18      | EARLE ST          | 34          | GREENWOOD AVE   | 22          |
| CEMETERY HILL RD             | 29      | EAST BETHEL RD    | 27,28,37,40 | GROVE ST        | 34          |
| CENTRAL ST                   | 21,24   | EAST RANDOLPH CMN | 29          | HALE ST         | 22          |
| CHAMBERS RD                  | 12      | EAST VALLEY RD    | 30          | HARGRACE DR     | 14          |
| CHELSEA MOUNTAIN RD          | 5,11,30 | EDGEWOOD ST       | 34          | HARLOW HL       | 7,16        |

# RANDOLPH Road Name Index

| ROAD NAME                     | PAGE(S)                | ROAD NAME           | PAGE(S) | ROAD NAME                 | PAGE(S) |
|-------------------------------|------------------------|---------------------|---------|---------------------------|---------|
| HARVEY RD                     | 9                      | L ST                | 23      | NEIGHBOR RD               | 36      |
| HAVEN ST                      | 18                     | LABOUNTY RD         | 13      | NORTH RANDOLPH RD         | 2,8,5,6 |
| HEBARD HILL RD                | 2                      | LAKE CHAMPAGNE DR   | 8       | NORTH RESERVOIR RD        | 14      |
| HEDDING DR                    | 24                     | LANDFILL RD         | 35      | OAK RIDGE LN              | 8       |
| HEMLOCK LN                    | 7                      | LAUGHING WATERS WAY | 29      | OLD FARM RD               | 16      |
| HIGHLAND AVE                  | 34                     | LEDGEWOOD DR        | 16      | OLSSON DR                 | 4       |
| HILLSIDE LN                   | 1                      | LEFEBVRE RD         | 25,26   | OSGOOD DR                 | 11      |
| HILLTOP DR                    | 4                      | LEFT BRANCH LN      | 30      | PALMER RD                 | 29      |
| HOLBROOK RIDGE RD             | 7                      | LEONARD DR          | 35      | PARK ST                   | 21      |
| HOLLYHOCK HL                  | 7                      | LEWIS RD            | 39      | PARTRIDGE HL              | 12      |
| HOWARD HILL RD                | 2,2                    | LINCOLN AVE         | 18      | PEARL ST                  | 22      |
| HULL ST                       | 24,33                  | LODESTAR HL         | 12      | PENNY BROOK RD            | 26      |
| HUNT RD                       | 32                     | MANAGERS DR         | 35      | PETH RD                   | 2       |
| HYDE RD                       | 6                      | MAPLE ST            | 34      | PINE RIDGE RD             | 14      |
| I 89 S REST AREA              | 26                     | MARIAH LN           | 14      | PINNACLE RD               | 33      |
| INTERSTATE 89 N               | 1,2,8,27,37,39         | MASON RD            | 7       | PLEASANT ST               | 22,23   |
| INTERSTATE 89 N ENTRANCE EXIT | 8                      | MEADOW LN           | 35      | PLEASANT VIEW CEMETERY DR | 33      |
| INTERSTATE 89 S               | 1,2,8,9,17,26,27,37,39 | MENARD RD           | 1       | PRINCE ST                 | 21      |
| INTERSTATE 89 S ENTRANCE EXIT | 9                      | MERCHANTS ROW       | 23      | PROSPECT AVE              | 22,34   |
| JACKSON RD                    | 17                     | MOMSEN RD           | 5       | RABBIT TRAK               | 5       |
| JACOBS CT                     | 18                     | MOREY DR            | 27      | RADIO DR                  | 16      |
| JACOBS DR                     | 18                     | MOUND ST            | 21      | RAILROAD ST               | 23      |
| JAGER LN                      | 10                     | MOUNTAIN AVE        | 21      | RAINBOW DR                | 35      |
| JUDD DR                       | 28                     | MOXLEY DR           | 11      | RAND RD                   | 4       |
| KIBBEE RD                     | 4,20                   | N 89 REST ACCESS    | 1       | RANDOLPH AVE              | 22      |
| KINGSBURY RD                  | 40                     | N MAIN ST           | 21,22   | RED MAPLE LN              | 38      |

# RANDOLPH Road Name Index

| ROAD NAME         | PAGE(S)     | ROAD NAME        | PAGE(S)      | ROAD NAME       | PAGE(S)                      |
|-------------------|-------------|------------------|--------------|-----------------|------------------------------|
| RIDGE RD          | 2,8,17      | SOUTH ST         | 34           | VILLAGE CIR     | 24                           |
| ROGERS RD         | 8           | SPOONER RD       | 35           | VOGHELL RD      | 16                           |
| ROSEWOOD DR       | 34          | SPRING ST        | 20           | VT ROUTE 12 N   | 1,7,15                       |
| S 89 REST ACCESS  | 1           | SPRINGER RD      | 4            | VT ROUTE 12 S   | 33,35                        |
| S MAIN ST         | 22,23,33,34 | STOCK FARM RD    | 24,36,39     | VT ROUTE 12A    | 12                           |
| S PLEASANT ST     | 22,23,34    | SUGAR PLUM CT    | 15           | VT ROUTE 14 N   | 5                            |
| SALISBURY ST      | 20,22,23    | SUMMER ST        | 22           | VT ROUTE 14 S   | 29,30,31,38,40               |
| SALT BOX RD       | 4           | SUNSET HILL RD   | 16           | VT ROUTE 66     | 8,18,10,11,13,32,24,27,28,31 |
| SARUM HILL LN     | 26          | TABOR RD         | 8            | WALLACE HILL RD | 12,17,19,21                  |
| SAULT MOUNTAIN RD | 33          | TATRO HILL RD    | 32,33        | WATER ST        | 27,28                        |
| SCENIC DR         | 7           | TEDFORD DR       | 30           | WEST ST         | 5                            |
| SCHOOL ST         | 18,21,22    | THAYER BROOK RD  | 17,18        | WEST VILLAGE LN | 20                           |
| SECOND BRANCH LN  | 30          | TILTON RD        | 18           | WESTON ST       | 18,22,23                     |
| SEYMOUR RD        | 32          | TOM WICKER LN    | 27           | WHALEN RD       | 29                           |
| SHATTUCK ST       | 22          | TOWN HWY 84      | 37           | WIGGETT ST      | 34                           |
| SILLOWAY RD       | 11,26,29    | TOWN HWY 85      | 39           | WILLIAMS RD     | 4                            |
| SIMPSON RD        | 40          | TOWN HWY 86      | 40           | WINDOVER RD     | 13,15                        |
| SKI TOW RD        | 27          | TUNBRIDGE RD     | 29           | WINDOVER RD FRK | 15                           |
| SKYVIEW RD        | 8           | TURKEY HILL RD   | 4            | WINDY LN        | 8                            |
| SMITHERS DR       | 25          | TYLER WILLIAM RD | 39           | WOODHAVEN DR    | 19                           |
| SNOWS BROOK RD    | 5           | U TURN           | 2,8,27,37,39 | WOODSY RD       | 18                           |
| SOUTH RANDOLPH RD | 26,27,41    | VERONA ST        | 34           |                 |                              |



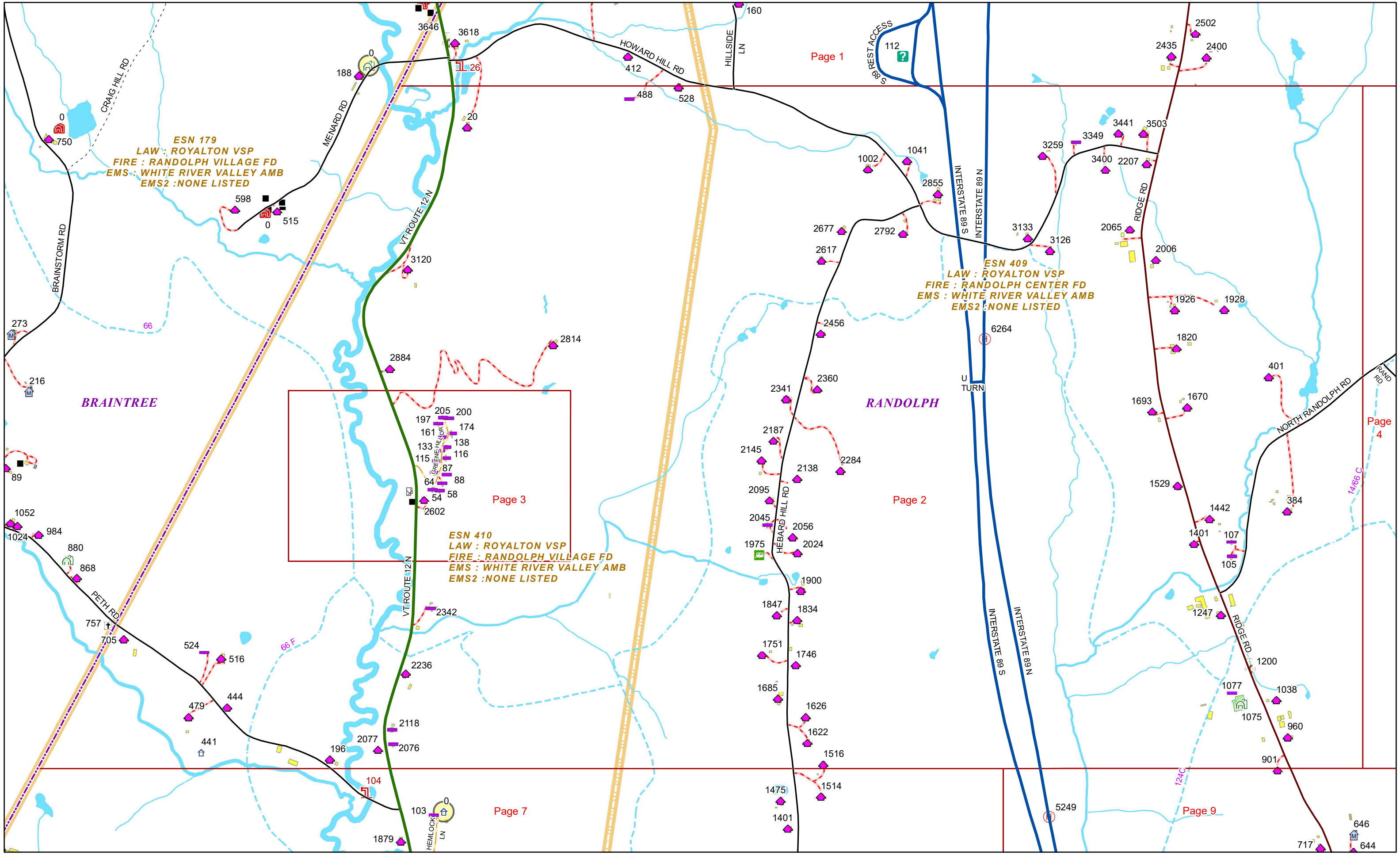
Page 1

Page 2

Page 4

Page 3





**ESN 179**  
LAW : ROYALTON VSP  
FIRE : RANDOLPH VILLAGE FD  
EMS : WHITE RIVER VALLEY AMB  
EMS2 : NONE LISTED

**ESN 409**  
LAW : ROYALTON VSP  
FIRE : RANDOLPH CENTER FD  
EMS : WHITE RIVER VALLEY AMB  
EMS2 : NONE LISTED

**ESN 410**  
LAW : ROYALTON VSP  
FIRE : RANDOLPH VILLAGE FD  
EMS : WHITE RIVER VALLEY AMB  
EMS2 : NONE LISTED

Page 1

Page 3

Page 2

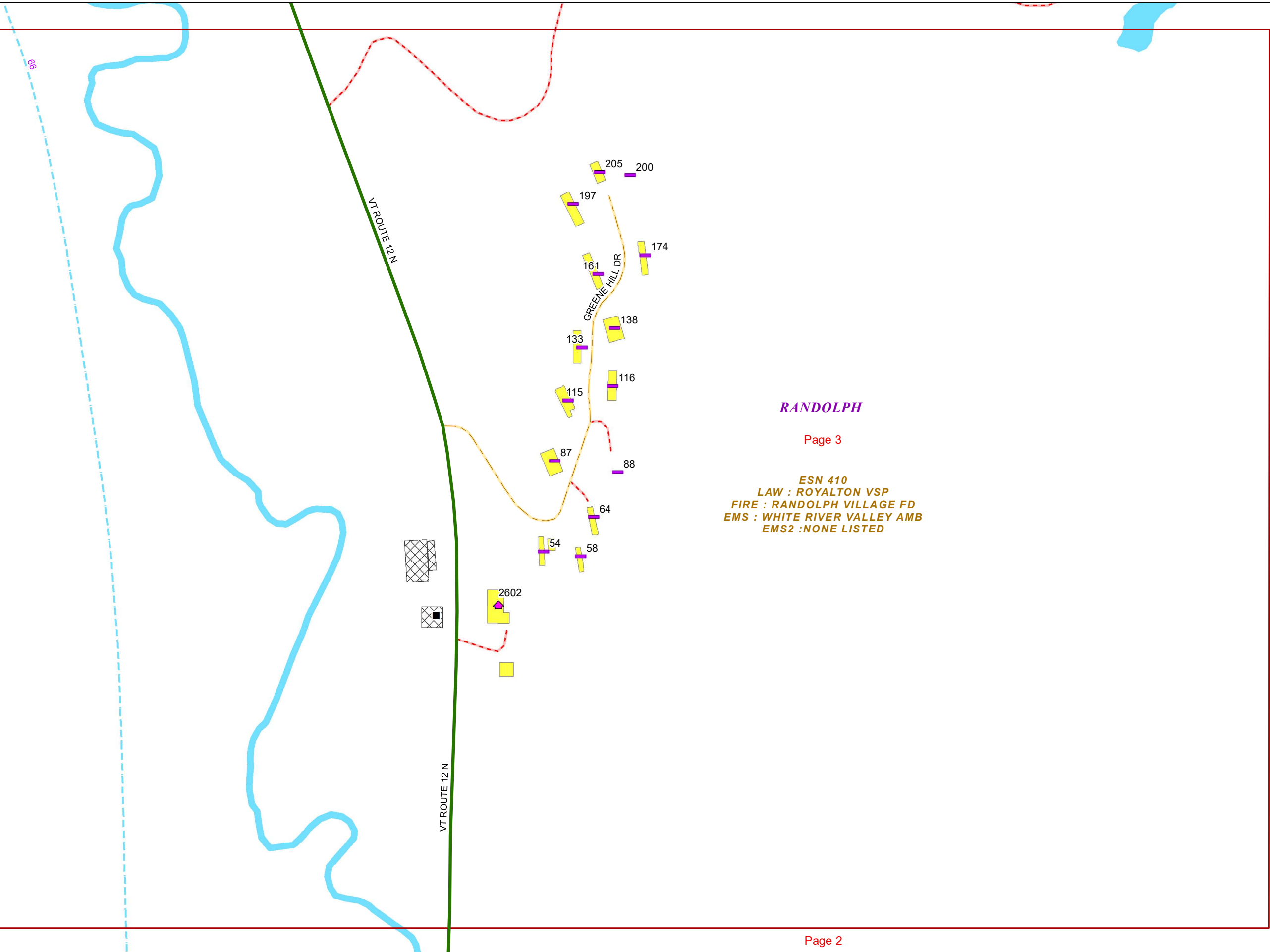
Page 4

Page 7

Page 9







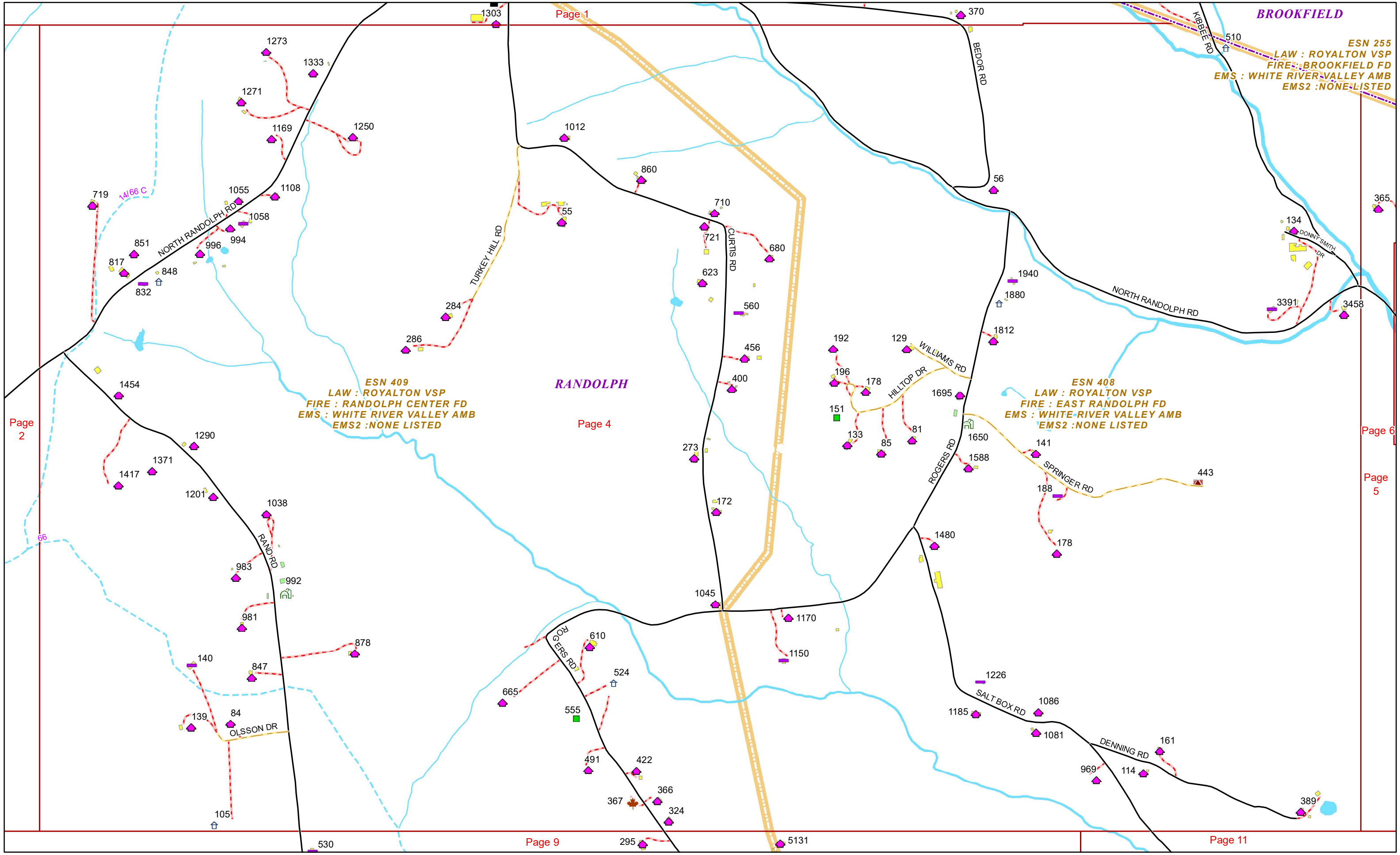
**RANDOLPH**

Page 3

ESN 410  
LAW : ROYALTON VSP  
FIRE : RANDOLPH VILLAGE FD  
EMS : WHITE RIVER VALLEY AMB  
EMS2 : NONE LISTED

Page 2





Page 1

BROOKFIELD

ESN 255  
LAW : ROYALTON VSP  
FIRE : BROOKFIELD FD  
EMS : WHITE RIVER VALLEY AMB  
EMS2 : NONE LISTED

ESN 409  
LAW : ROYALTON VSP  
FIRE : RANDOLPH CENTER FD  
EMS : WHITE RIVER VALLEY AMB  
EMS2 : NONE LISTED

RANDOLPH

Page 4

ESN 408  
LAW : ROYALTON VSP  
FIRE : EAST RANDOLPH FD  
EMS : WHITE RIVER VALLEY AMB  
EMS2 : NONE LISTED

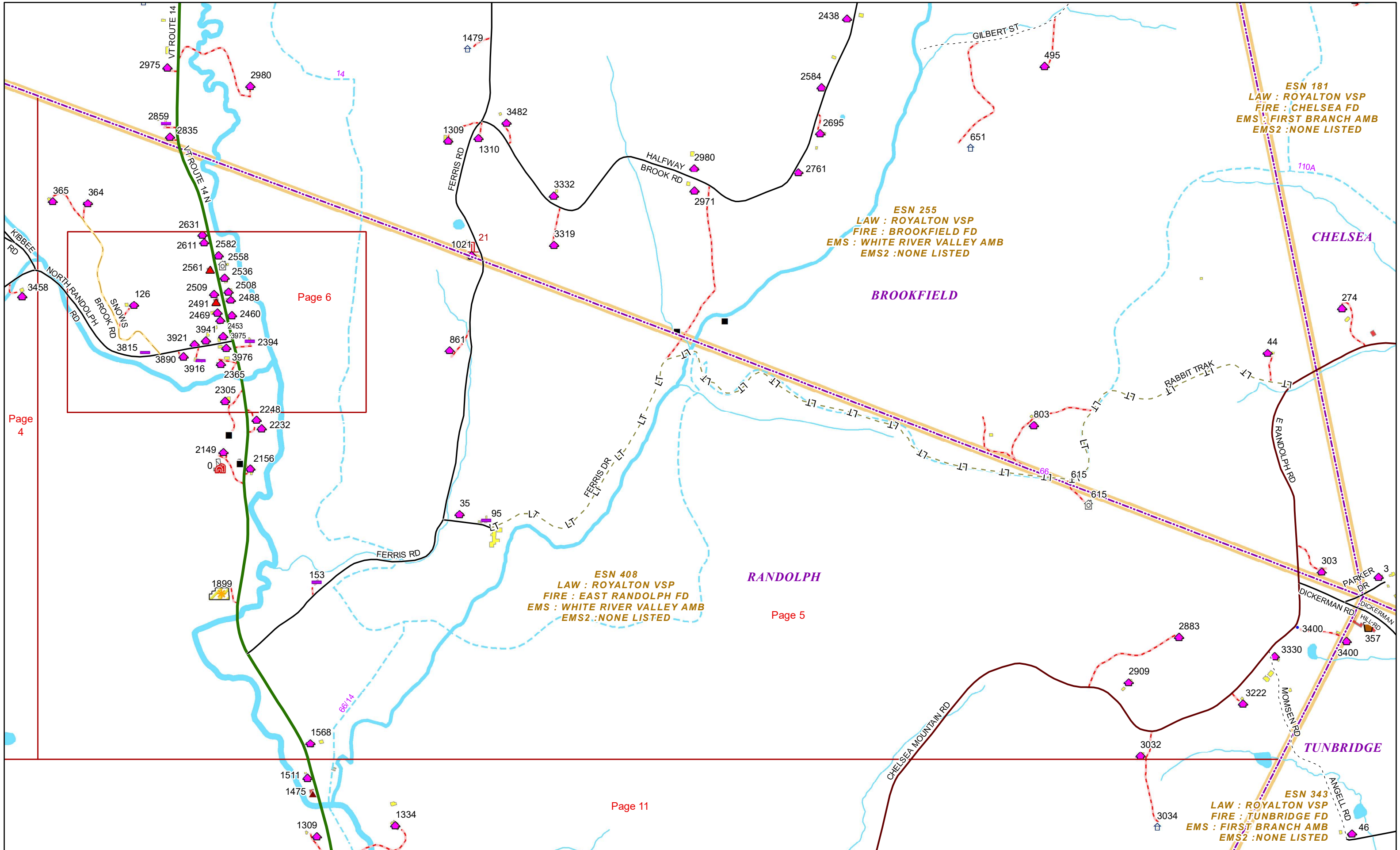
Page 6

Page 5

Page 9

Page 11





Page 6

2631  
2611  
2582  
2558  
2561  
2536  
2509  
2508  
2491  
2488  
2469  
2460  
3941  
2453  
3975  
3921  
2394  
3815  
3890  
3916  
2365  
2305  
2248  
2232  
2149  
2156  
1899  
153  
1568  
1511  
1475  
1309  
1334

Page 4

Page 5

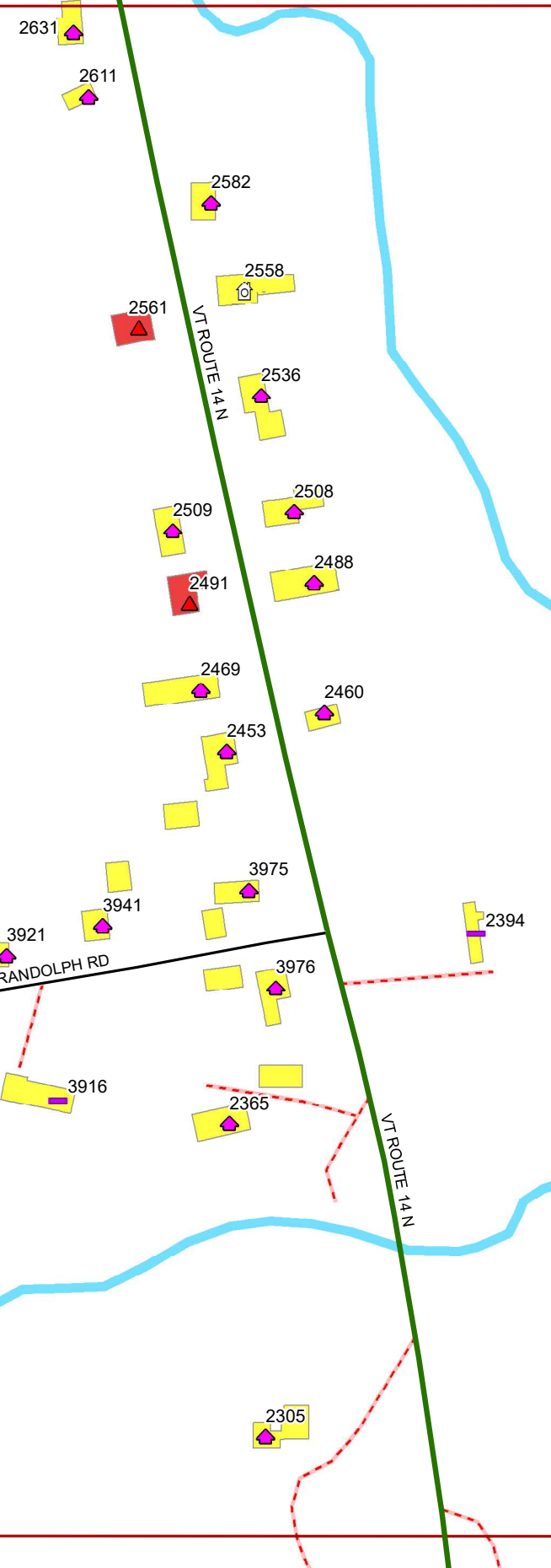
Page 11



**RANDOLPH**

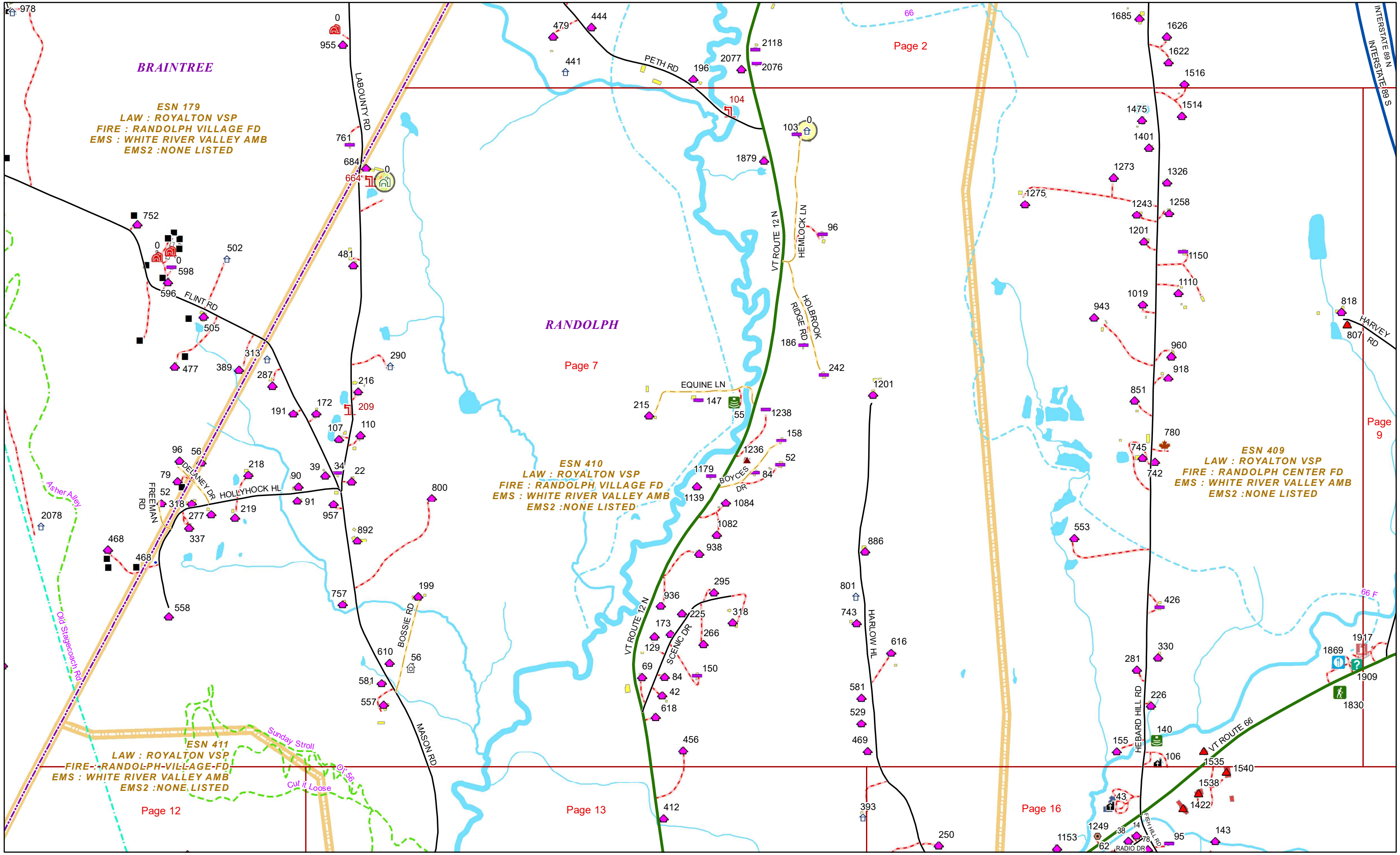
Page 6

ESN 408  
LAW : ROYALTON VSP  
FIRE : EAST RANDOLPH FD  
EMS : WHITE RIVER VALLEY AMB  
EMS2 : NONE LISTED



Page 5





**BRAINTREE**

**ESN 179**  
LAW : ROYALTON VSP  
FIRE : RANDOLPH VILLAGE FD  
EMS : WHITE RIVER VALLEY AMB  
EMS2 : NONE LISTED

**RANDOLPH**

Page 7

**ESN 410**  
LAW : ROYALTON VSP  
FIRE : RANDOLPH VILLAGE FD  
EMS : WHITE RIVER VALLEY AMB  
EMS2 : NONE LISTED

**ESN 409**  
LAW : ROYALTON VSP  
FIRE : RANDOLPH CENTER FD  
EMS : WHITE RIVER VALLEY AMB  
EMS2 : NONE LISTED

**ESN 411**  
LAW : ROYALTON VSP  
FIRE : RANDOLPH-VILLAGE-FD  
EMS : WHITE RIVER VALLEY AMB  
EMS2 : NONE LISTED

Page 12

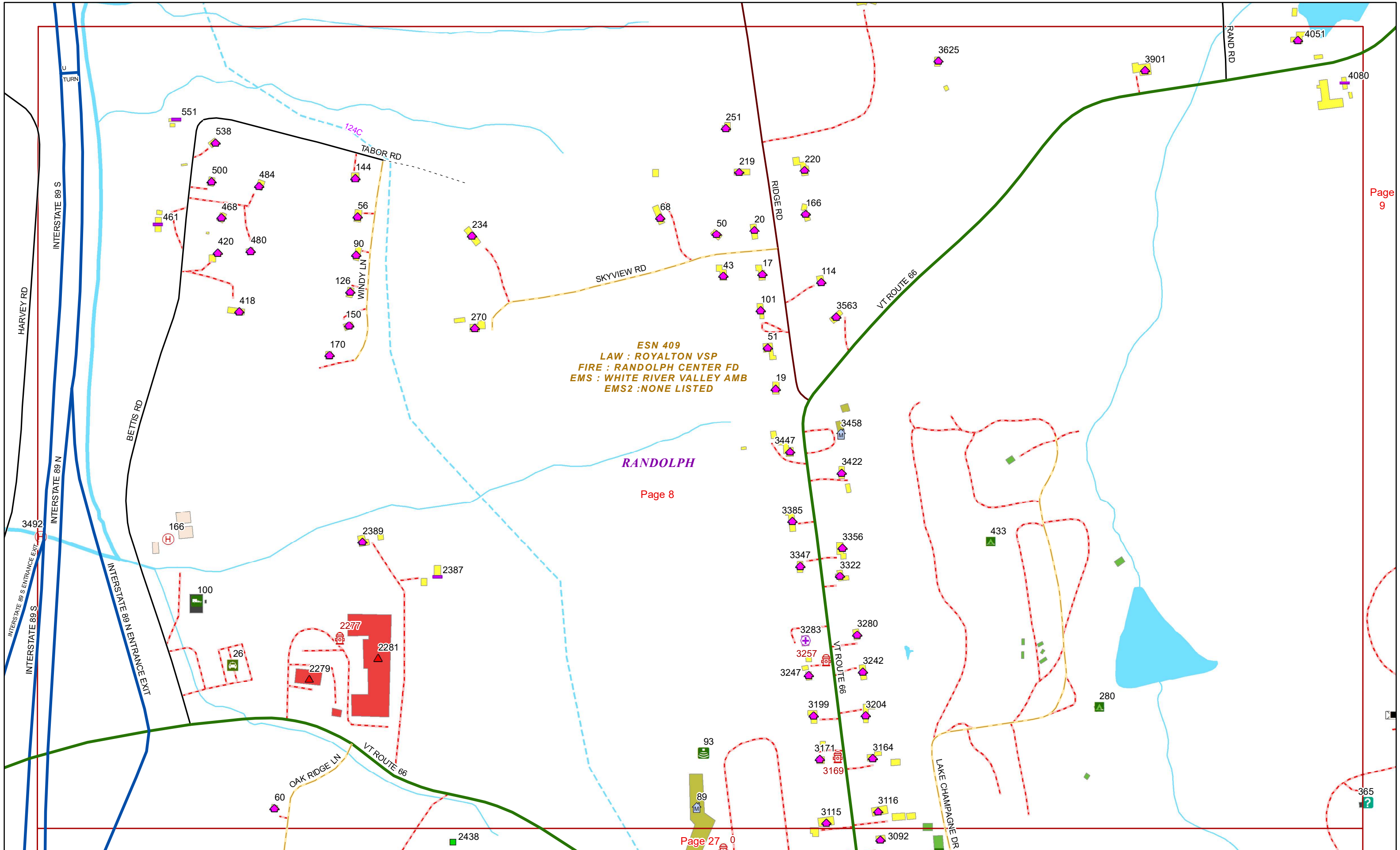
Page 13

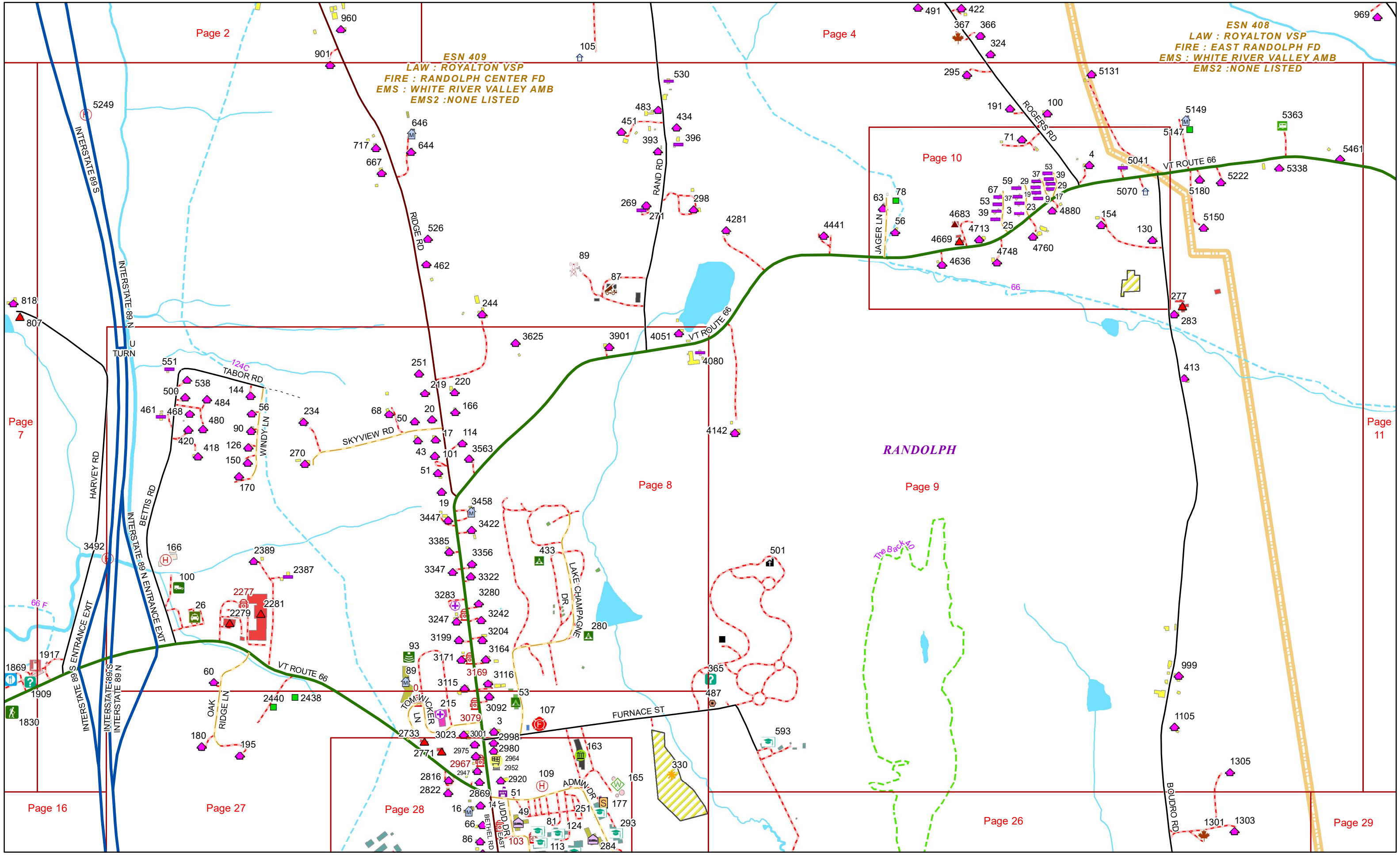
Page 16

Page 9

Page 2







ESN 409  
LAW : ROYALTON VSP  
FIRE : RANDOLPH CENTER FD  
EMS : WHITE RIVER VALLEY AMB  
EMS2 : NONE LISTED

ESN 408  
LAW : ROYALTON VSP  
FIRE : EAST RANDOLPH FD  
EMS : WHITE RIVER VALLEY AMB  
EMS2 : NONE LISTED

RANDOLPH

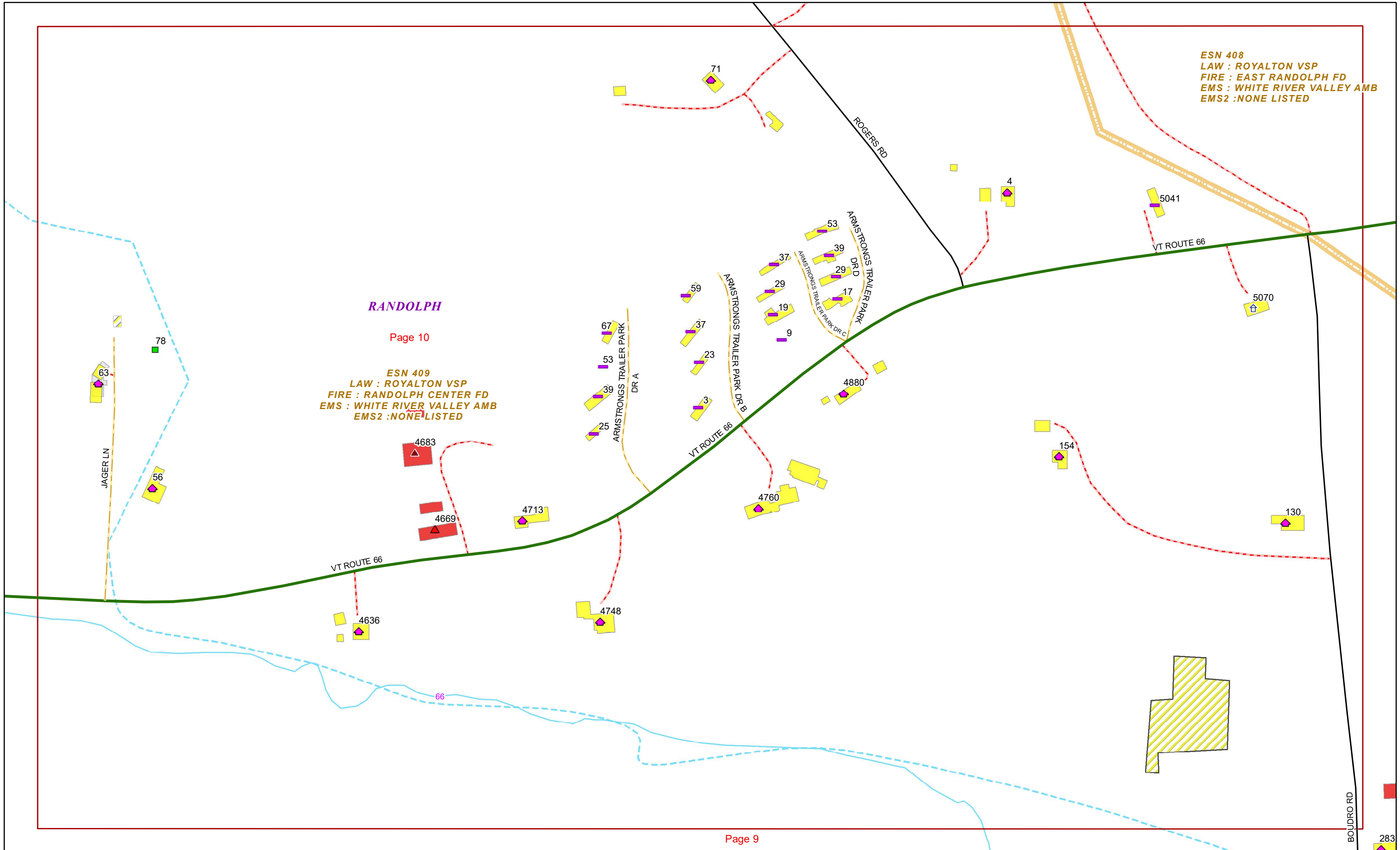


ESN 408  
LAW : ROYALTON VSP  
FIRE : EAST RANDOLPH FD  
EMS : WHITE RIVER VALLEY AMB  
EMS2 : NONE LISTED

**RANDOLPH**

Page 10

ESN 409  
LAW : ROYALTON VSP  
FIRE : RANDOLPH CENTER FD  
EMS : WHITE RIVER VALLEY AMB  
EMS2 : NONE LISTED



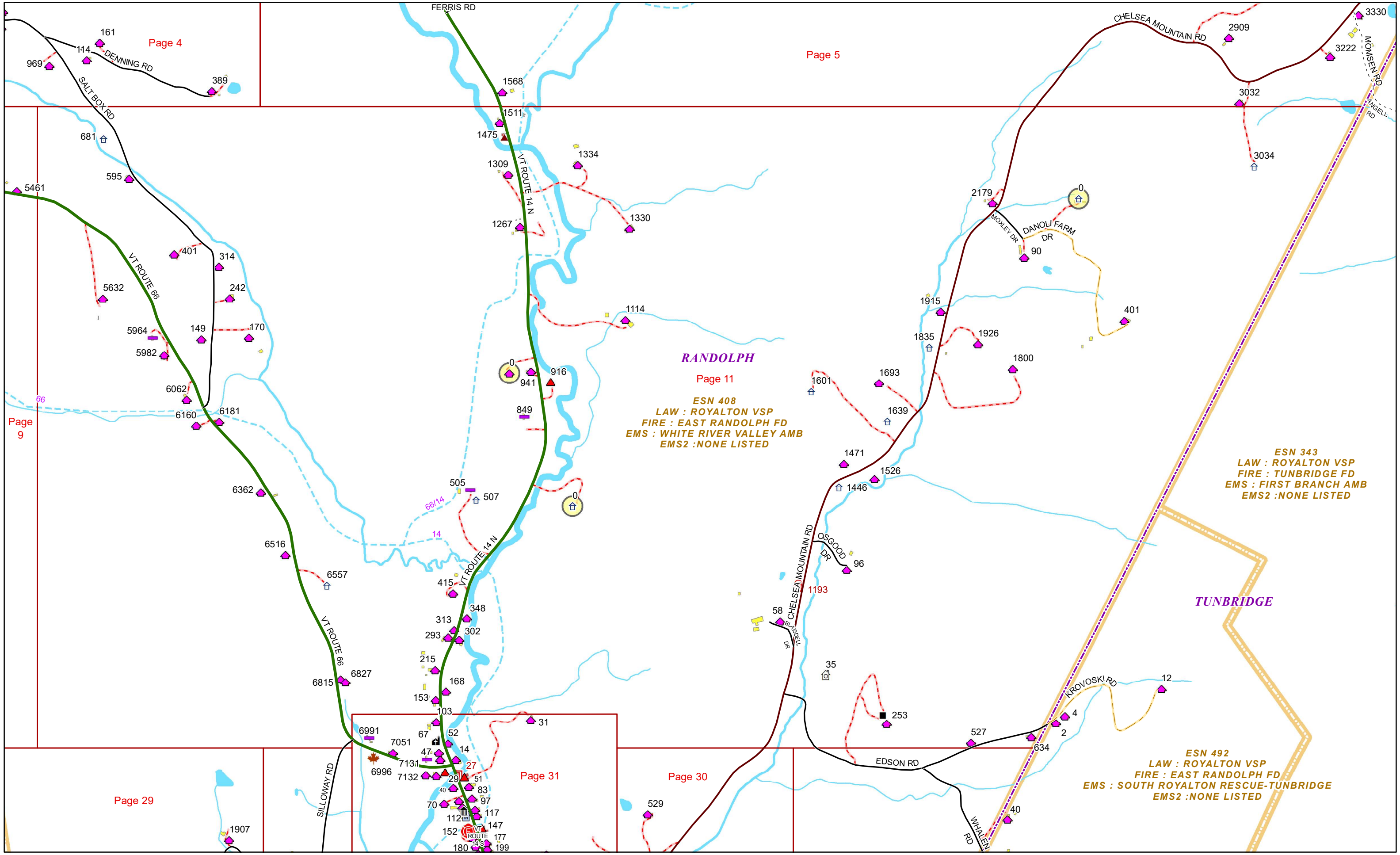
Page 9

BOUDRO RD

283







**RANDOLPH**

Page 11

**ESN 408**  
LAW : ROYALTON VSP  
FIRE : EAST RANDOLPH FD  
EMS : WHITE RIVER VALLEY AMB  
EMS2 : NONE LISTED

**TUNBRIDGE**

**ESN 343**  
LAW : ROYALTON VSP  
FIRE : TUNBRIDGE FD  
EMS : FIRST BRANCH AMB  
EMS2 : NONE LISTED

**ESN 492**  
LAW : ROYALTON VSP  
FIRE : EAST RANDOLPH FD  
EMS : SOUTH ROYALTON RESCUE-TUNBRIDGE  
EMS2 : NONE LISTED



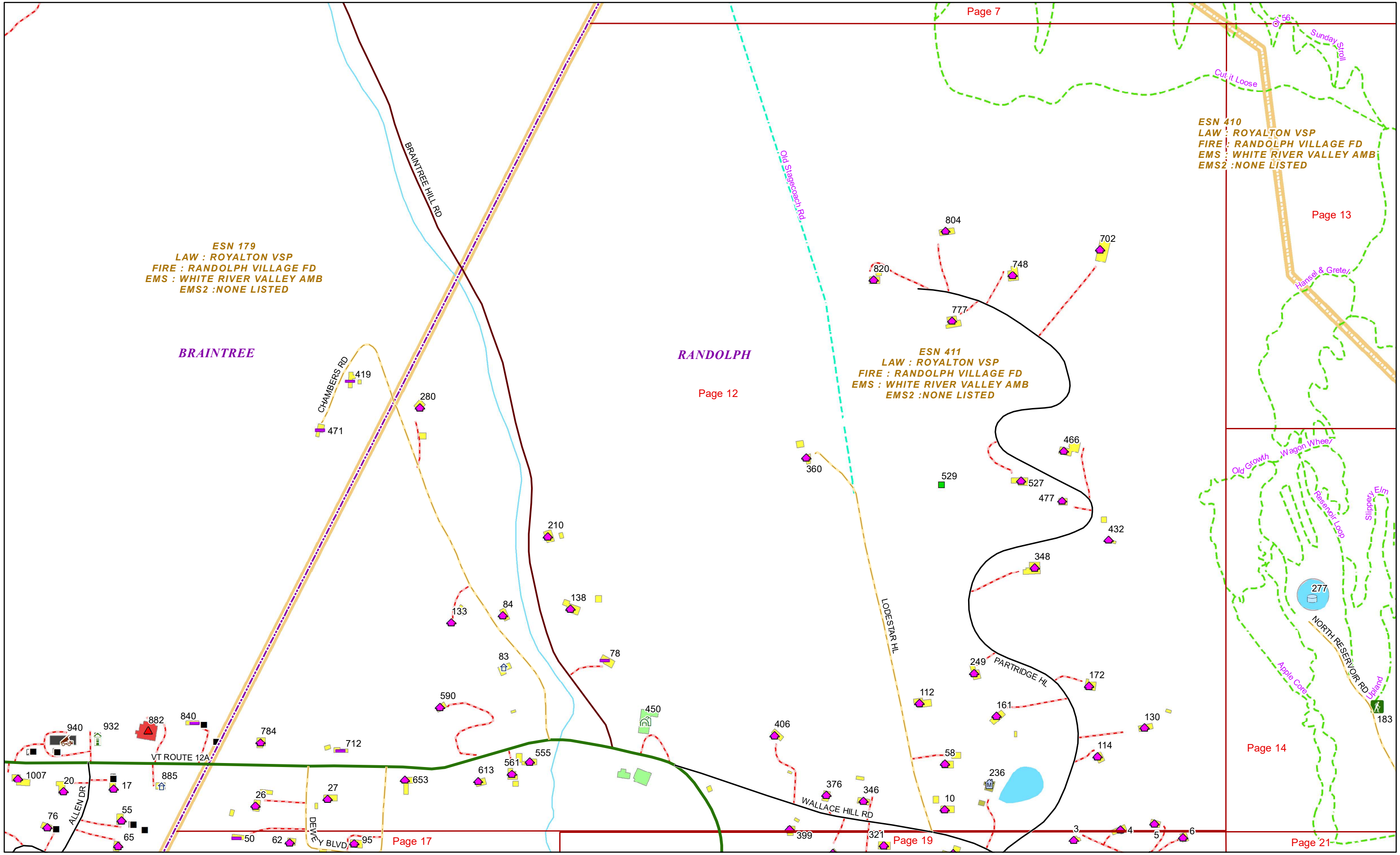
ESN 179  
LAW : ROYALTON VSP  
FIRE : RANDOLPH VILLAGE FD  
EMS : WHITE RIVER VALLEY AMB  
EMS2 : NONE LISTED

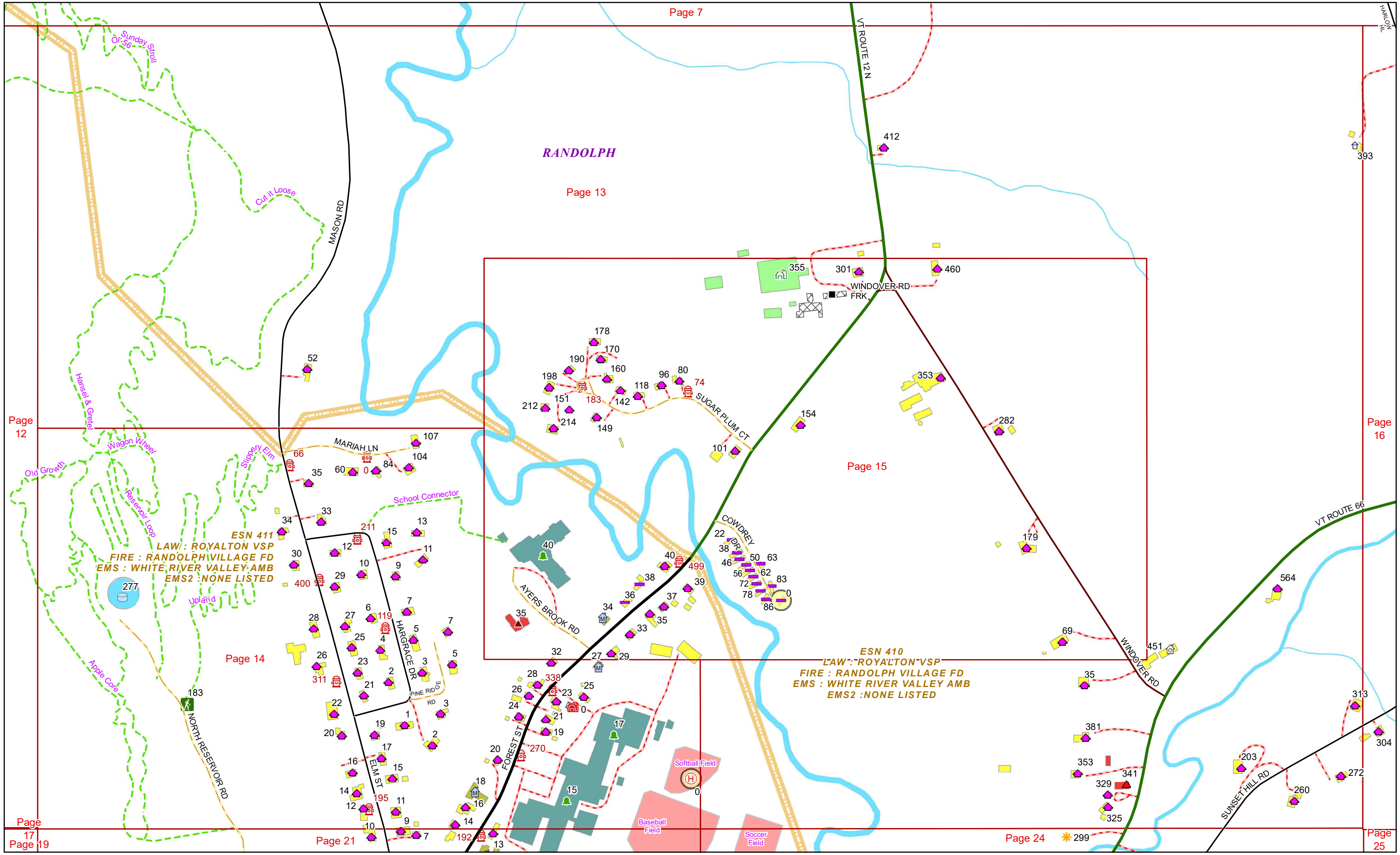
BRAINTREE

RANDOLPH

ESN 411  
LAW : ROYALTON VSP  
FIRE : RANDOLPH VILLAGE FD  
EMS : WHITE RIVER VALLEY AMB  
EMS2 : NONE LISTED

ESN 410  
LAW : ROYALTON VSP  
FIRE : RANDOLPH VILLAGE FD  
EMS : WHITE RIVER VALLEY AMB  
EMS2 : NONE LISTED





RANDOLPH

Page 7

Page 13

Page 12

Page 16

Page 15

Page 14

Page 17  
Page 19

Page 21

Page 24

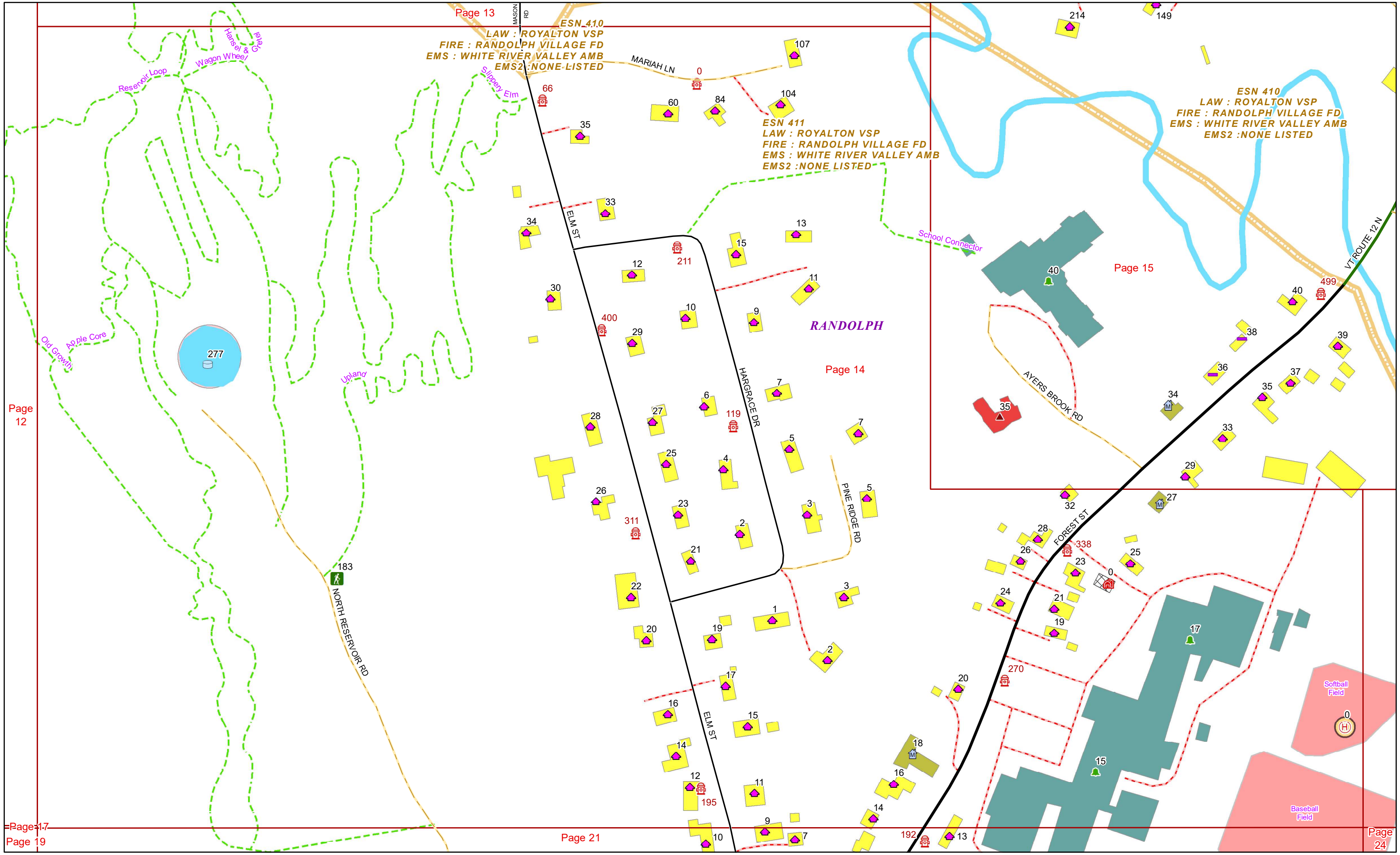
Page 25

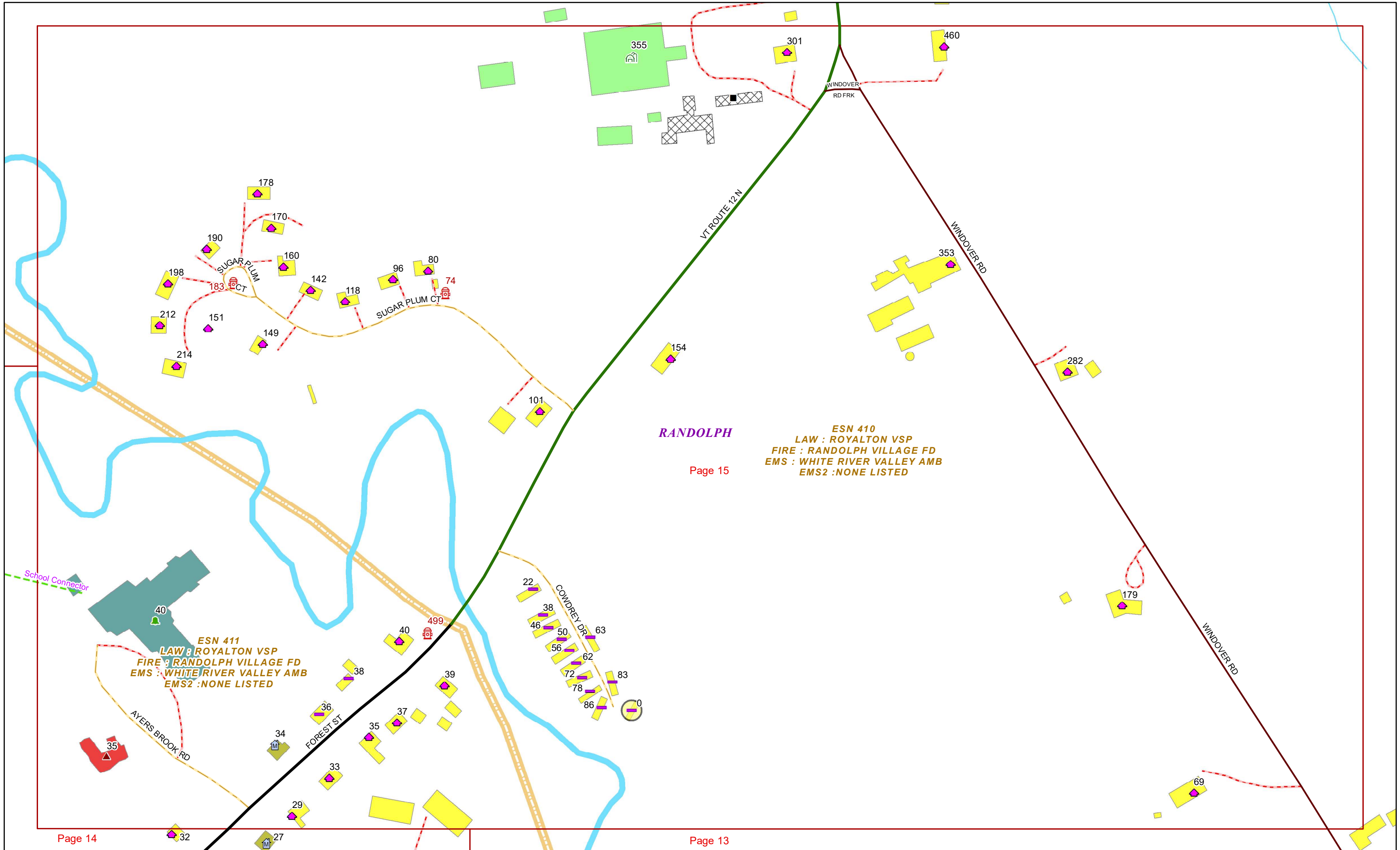
ESN 411  
LAW: ROYALTON VSP  
FIRE: RANDOLPH VILLAGE FD  
EMS: WHITE RIVER VALLEY AMB  
EMS2: NONE LISTED

ESN 410  
LAW: ROYALTON VSP  
FIRE: RANDOLPH VILLAGE FD  
EMS: WHITE RIVER VALLEY AMB  
EMS2: NONE LISTED

\* 299







**RANDOLPH**

Page 15

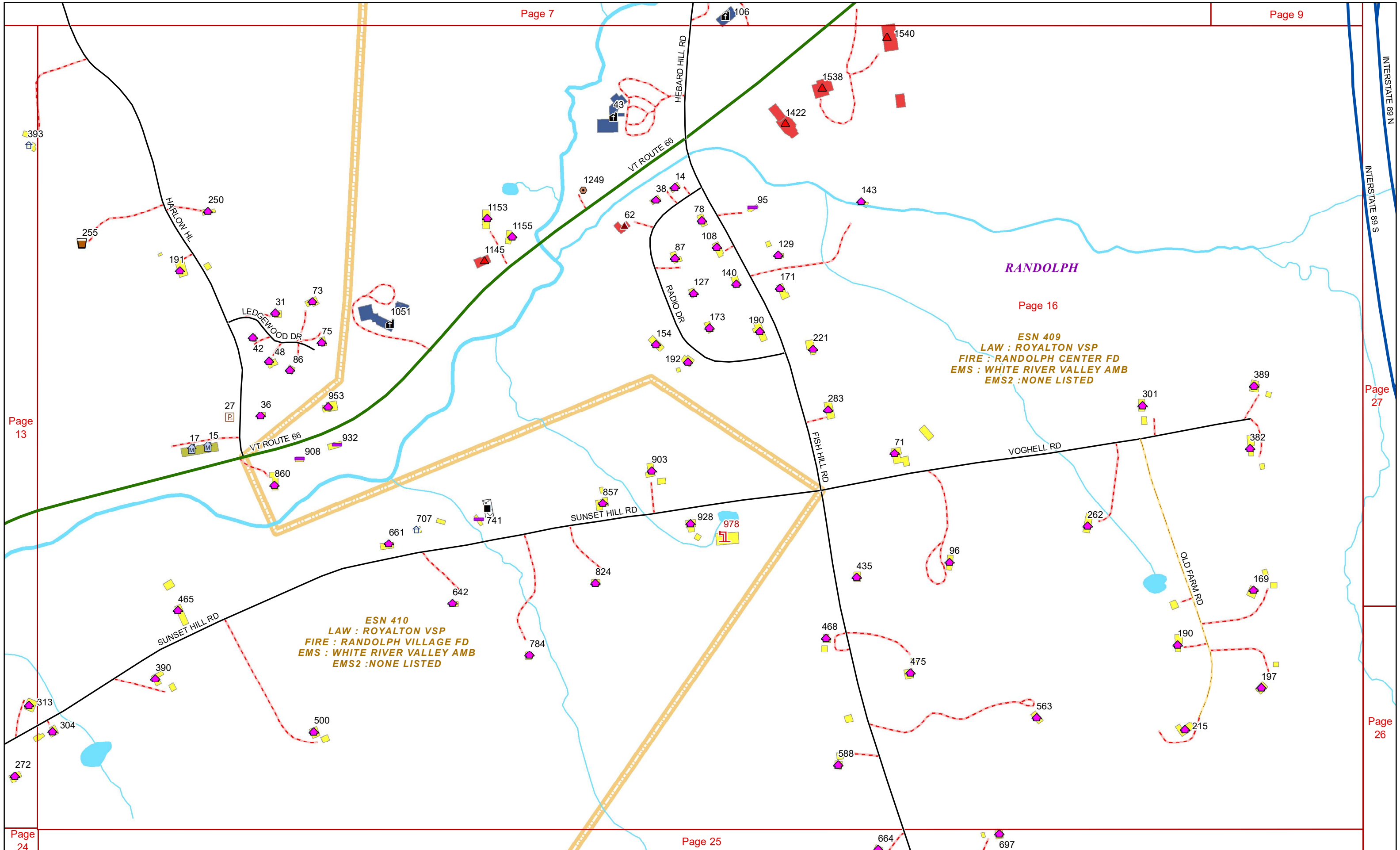
ESN 410  
 LAW : ROYALTON VSP  
 FIRE : RANDOLPH VILLAGE FD  
 EMS : WHITE RIVER VALLEY AMB  
 EMS2 : NONE LISTED

ESN 411  
 LAW : ROYALTON VSP  
 FIRE : RANDOLPH VILLAGE FD  
 EMS : WHITE RIVER VALLEY AMB  
 EMS2 : NONE LISTED

Page 14

Page 13





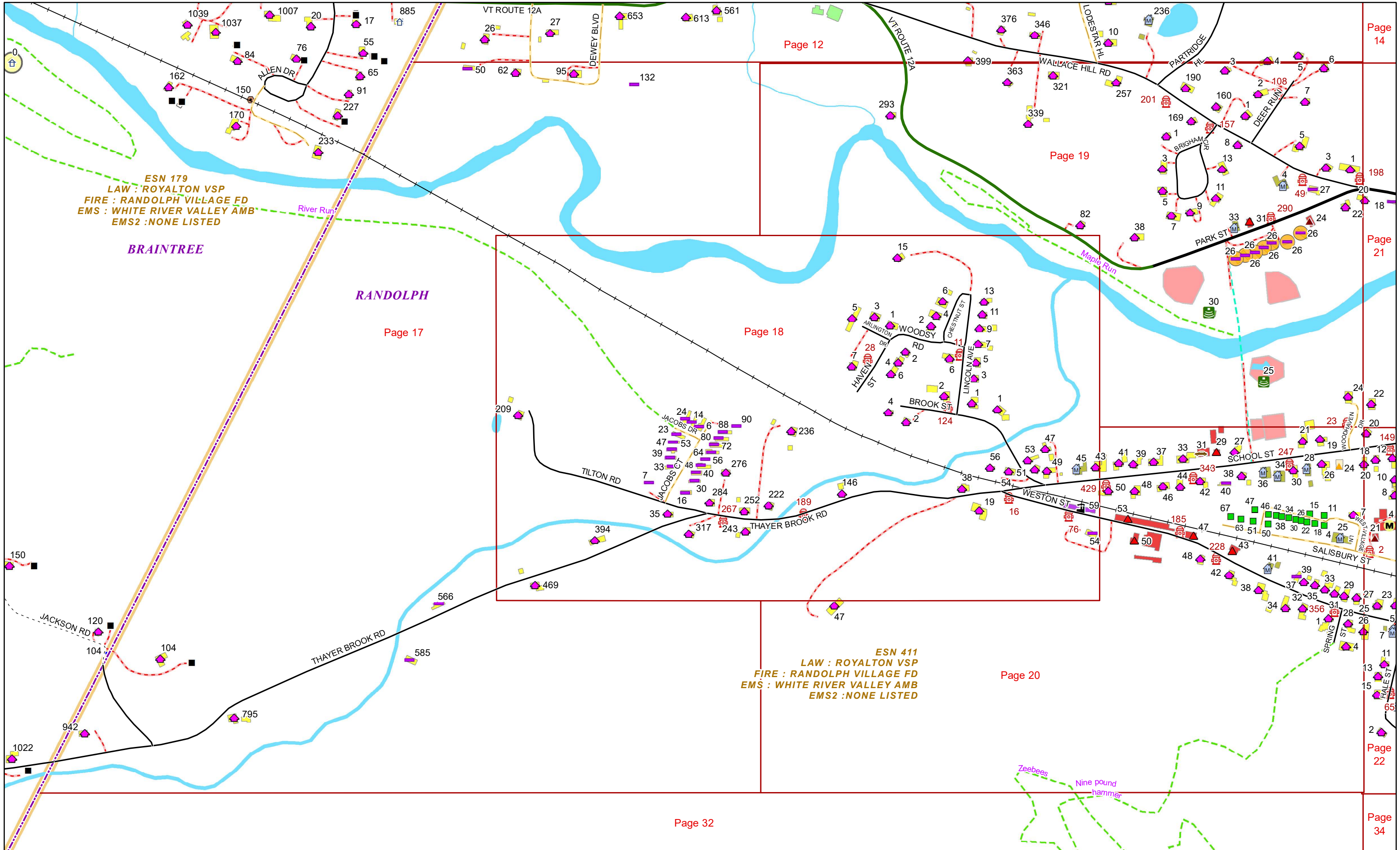
RANDOLPH

Page 16

ESN 409  
 LAW : ROYALTON VSP  
 FIRE : RANDOLPH CENTER FD  
 EMS : WHITE RIVER VALLEY AMB  
 EMS2 : NONE LISTED

ESN 410  
 LAW : ROYALTON VSP  
 FIRE : RANDOLPH VILLAGE FD  
 EMS : WHITE RIVER VALLEY AMB  
 EMS2 : NONE LISTED





ESN 179  
LAW : ROYALTON VSP  
FIRE : RANDOLPH VILLAGE FD  
EMS : WHITE RIVER VALLEY AMB  
EMS2 : NONE LISTED

BRAINTREE

RANDOLPH

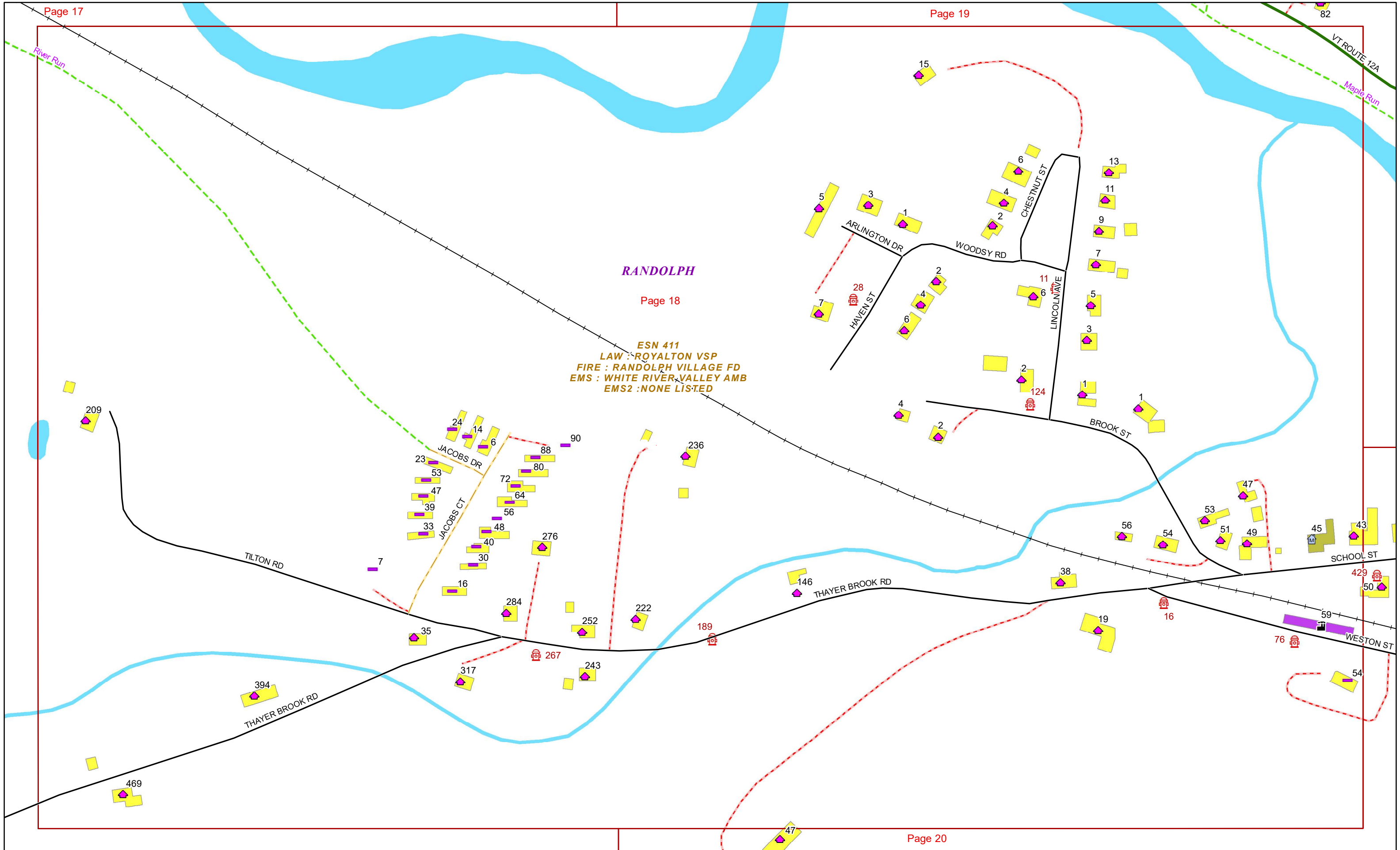
ESN 411  
LAW : ROYALTON VSP  
FIRE : RANDOLPH VILLAGE FD  
EMS : WHITE RIVER VALLEY AMB  
EMS2 : NONE LISTED

Zeebees  
Nine pound hammer

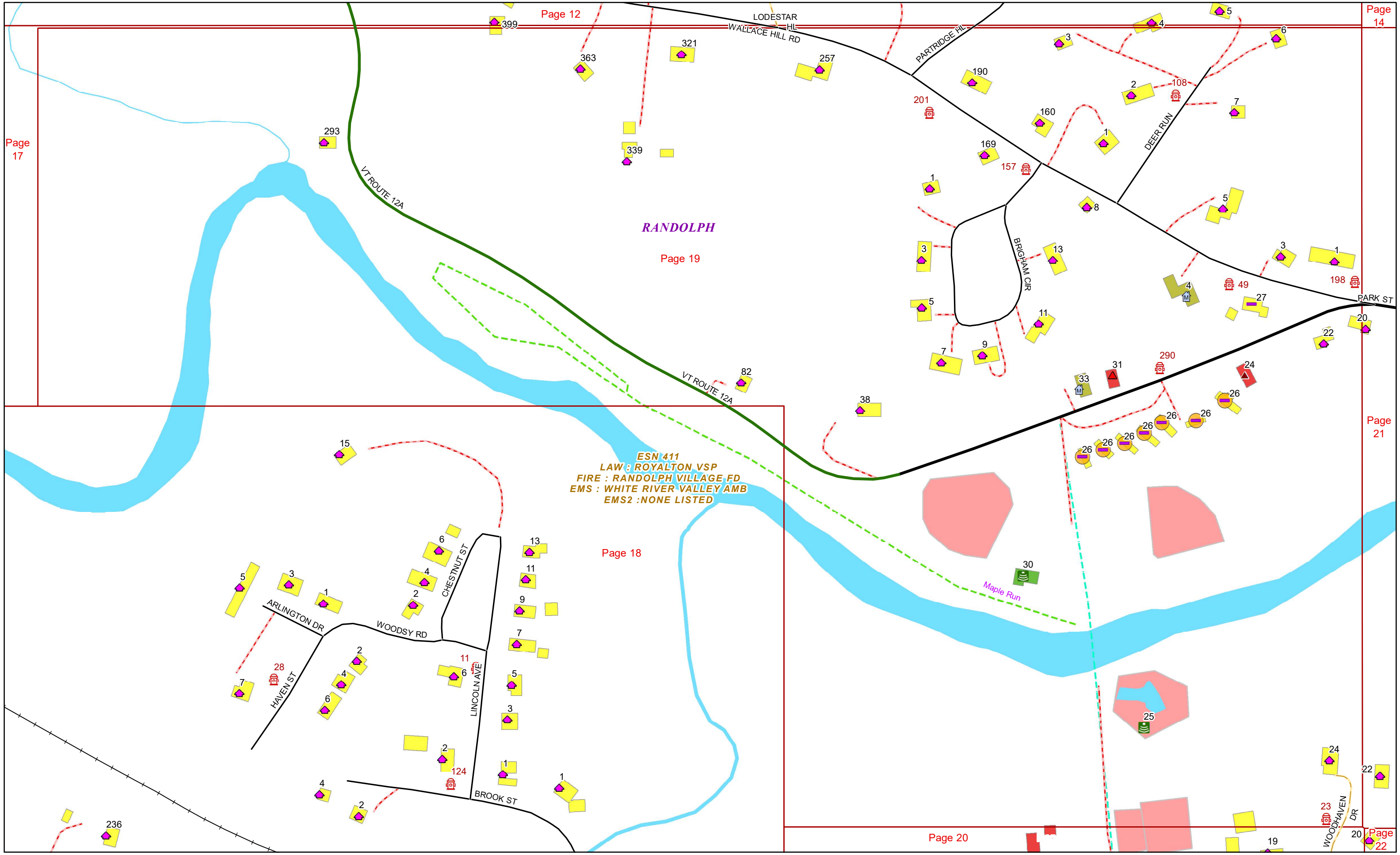


RANDOLPH

ESN 411  
LAW : ROYALTON VSP  
FIRE : RANDOLPH VILLAGE FD  
EMS : WHITE RIVER VALLEY AMB  
EMS2 : NONE LISTED

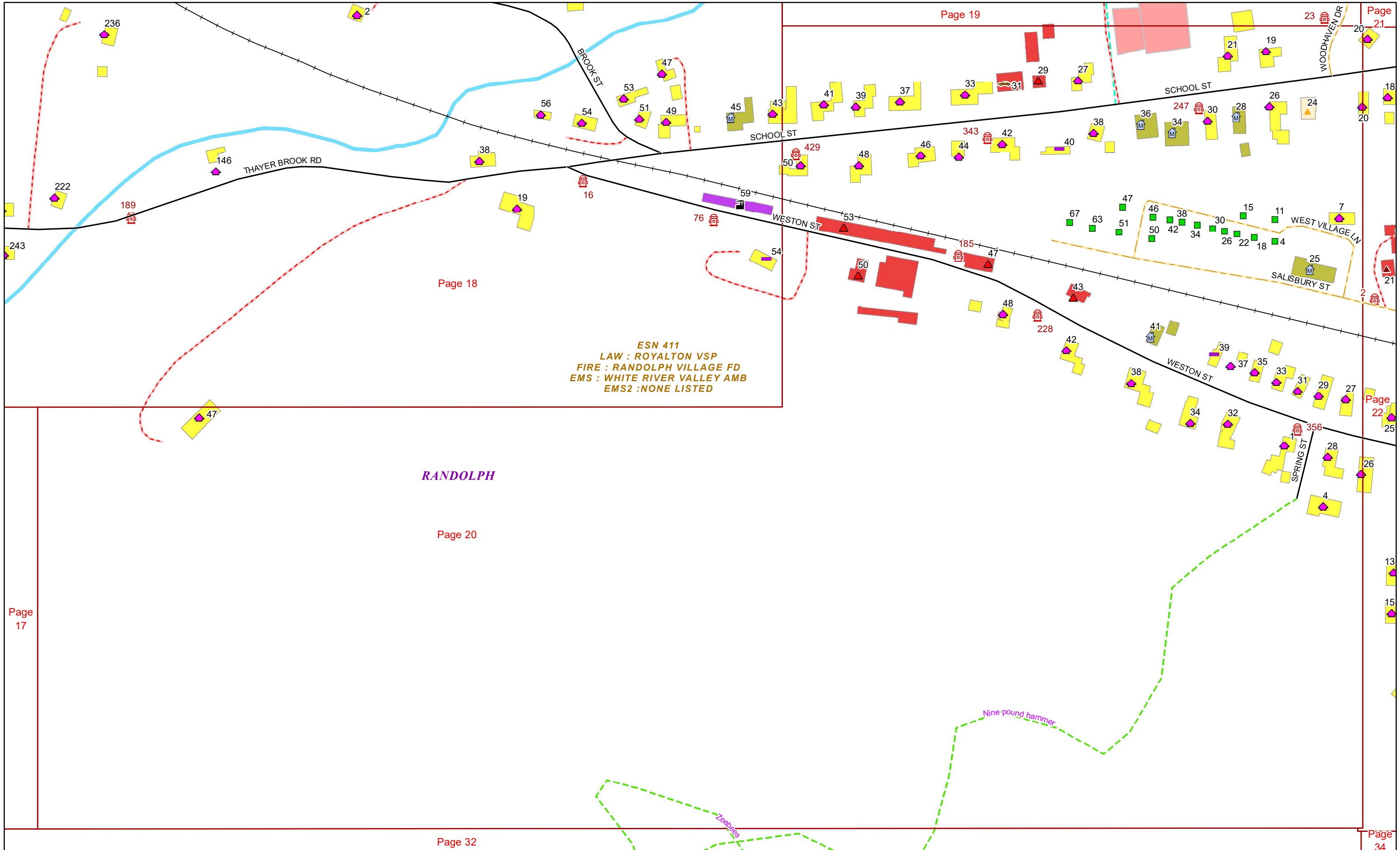






ESN 411  
LAW : ROYALTON VSP  
FIRE : RANDOLPH VILLAGE FD  
EMS : WHITE RIVER VALLEY AMB  
EMS2 : NONE LISTED





Page 18

Page 19

Page 21

Page 22

RANDOLPH

Page 20

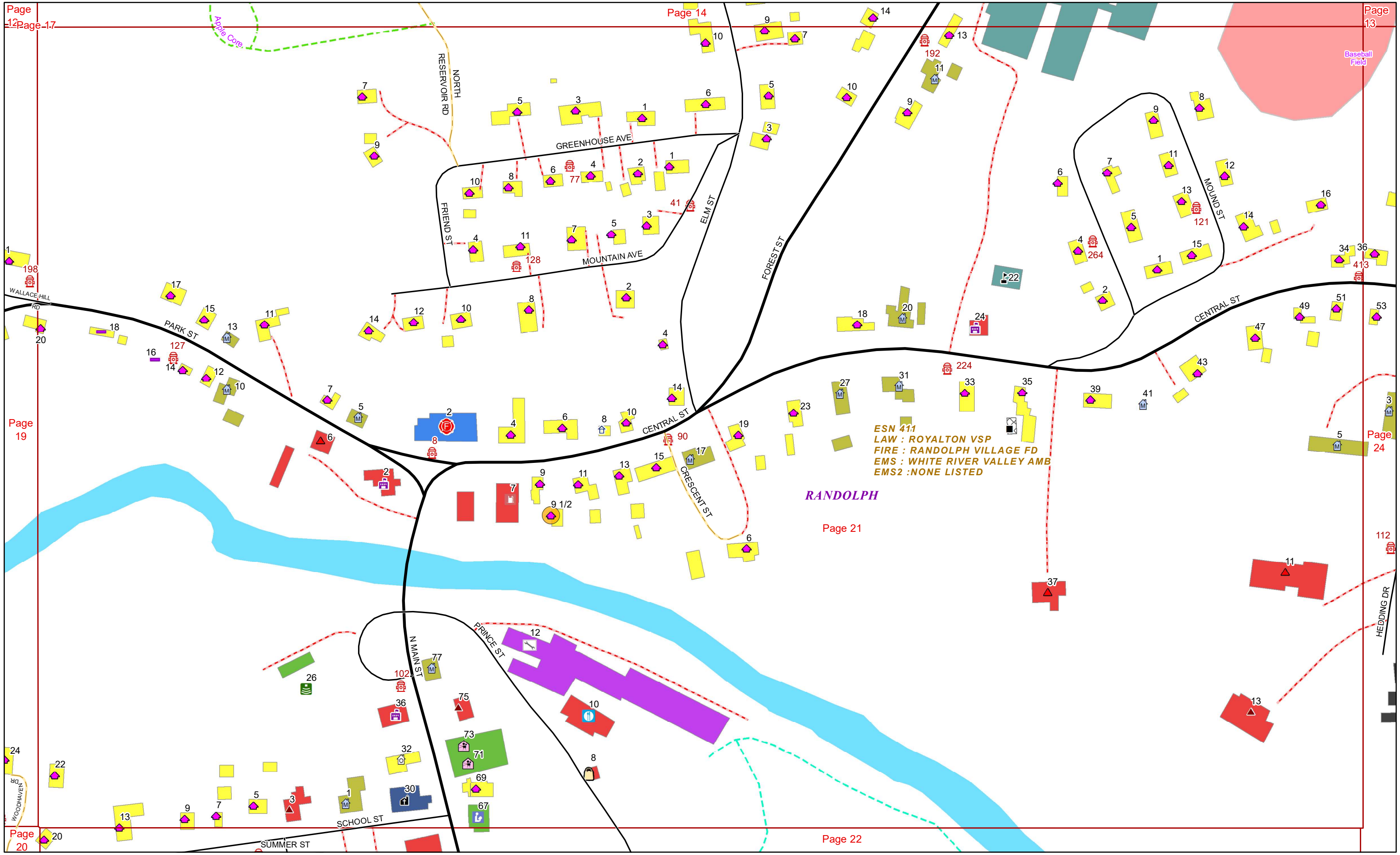
Page 17

Page 32

Page 34

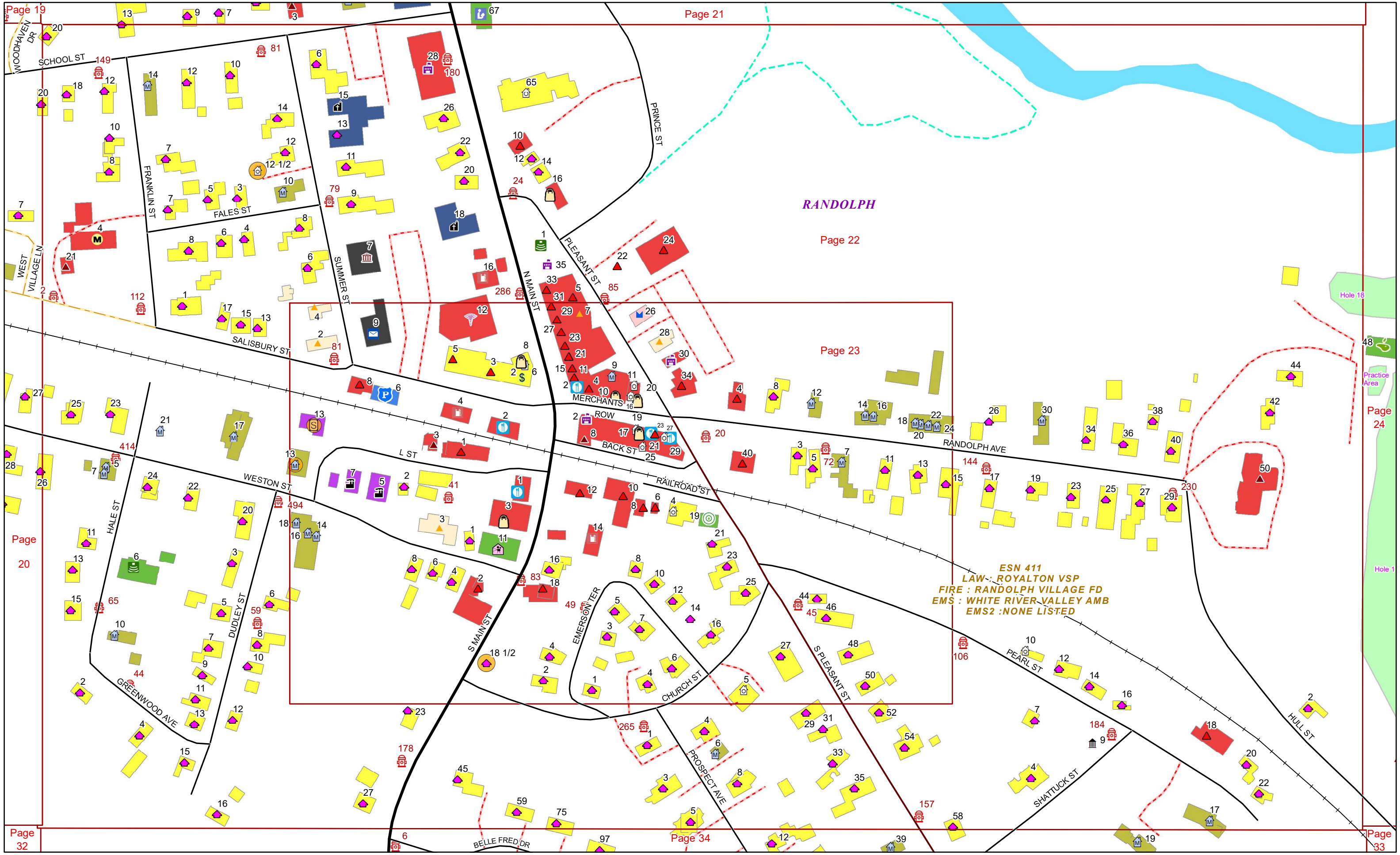
ESN 411  
LAW : ROYALTON VSP  
FIRE : RANDOLPH VILLAGE FD  
EMS : WHITE RIVER VALLEY AMB  
EMS2 : NONE LISTED

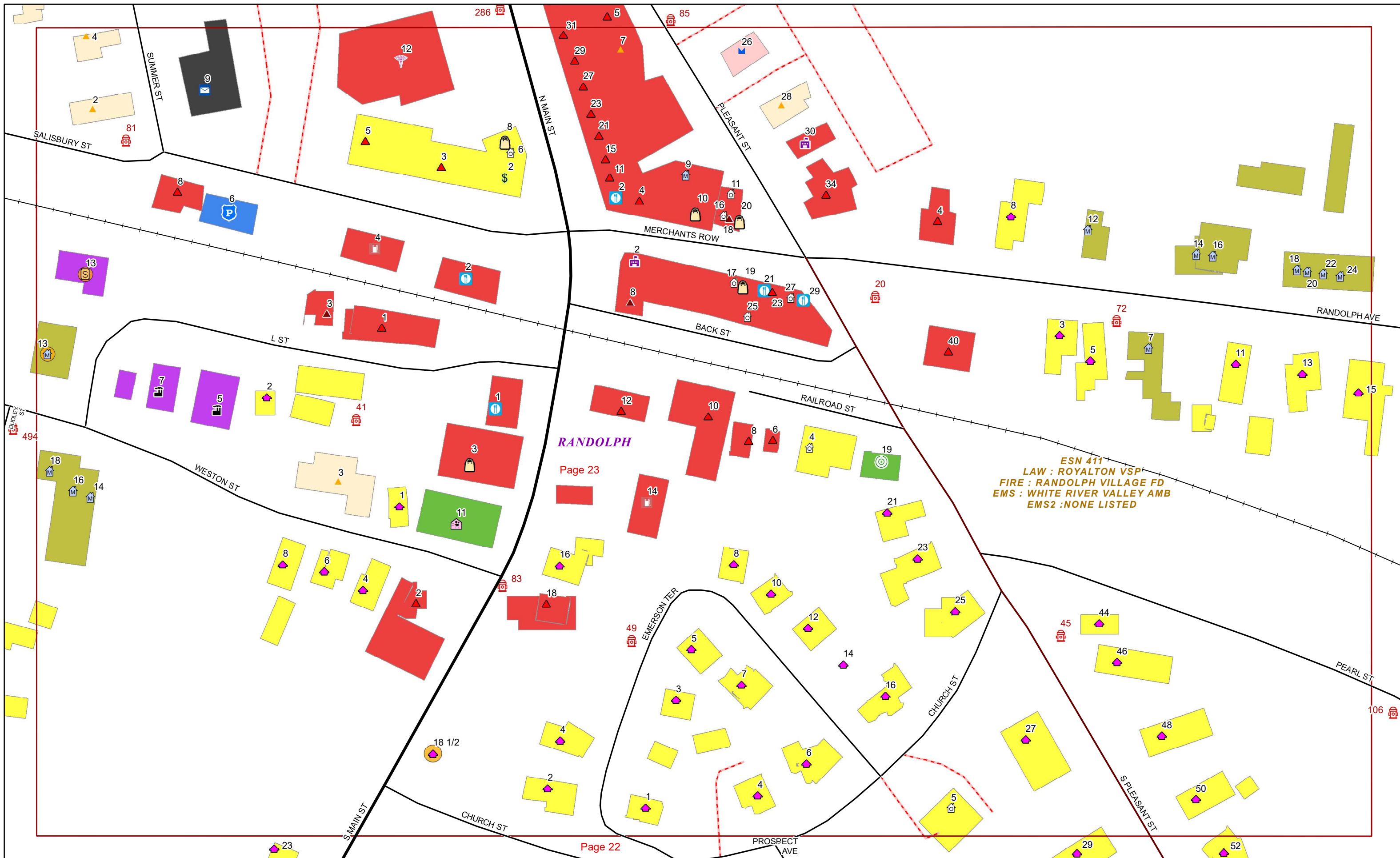




ESN 411  
 LAW : ROYALTON VSP  
 FIRE : RANDOLPH VILLAGE FD  
 EMS : WHITE RIVER VALLEY AMB  
 EMS2 : NONE LISTED

RANDOLPH





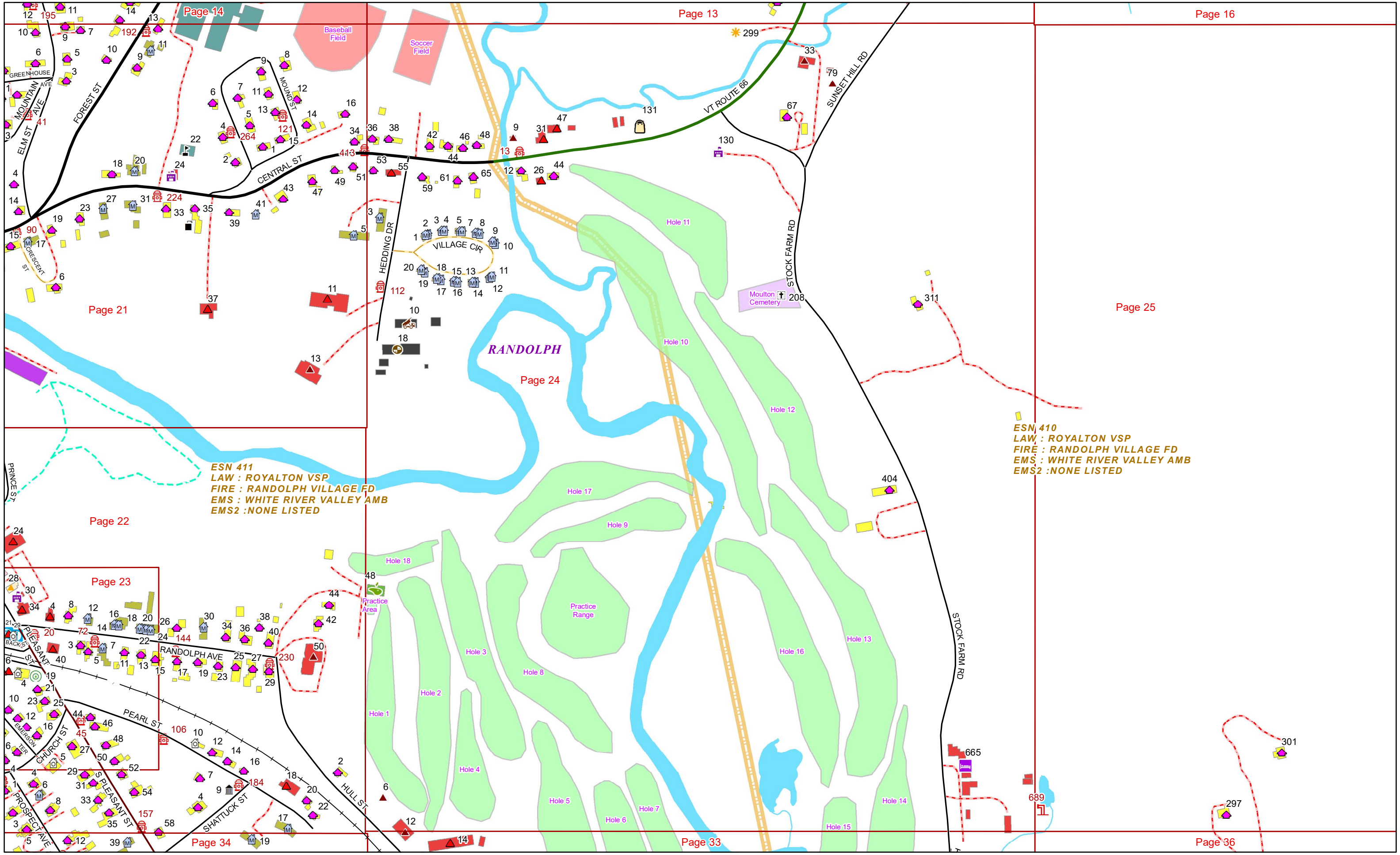
**RANDOLPH**

Page 23

ESN 411  
 LAW : ROYALTON VSP  
 FIRE : RANDOLPH VILLAGE FD  
 EMS : WHITE RIVER VALLEY AMB  
 EMS2 : NONE LISTED

Page 22

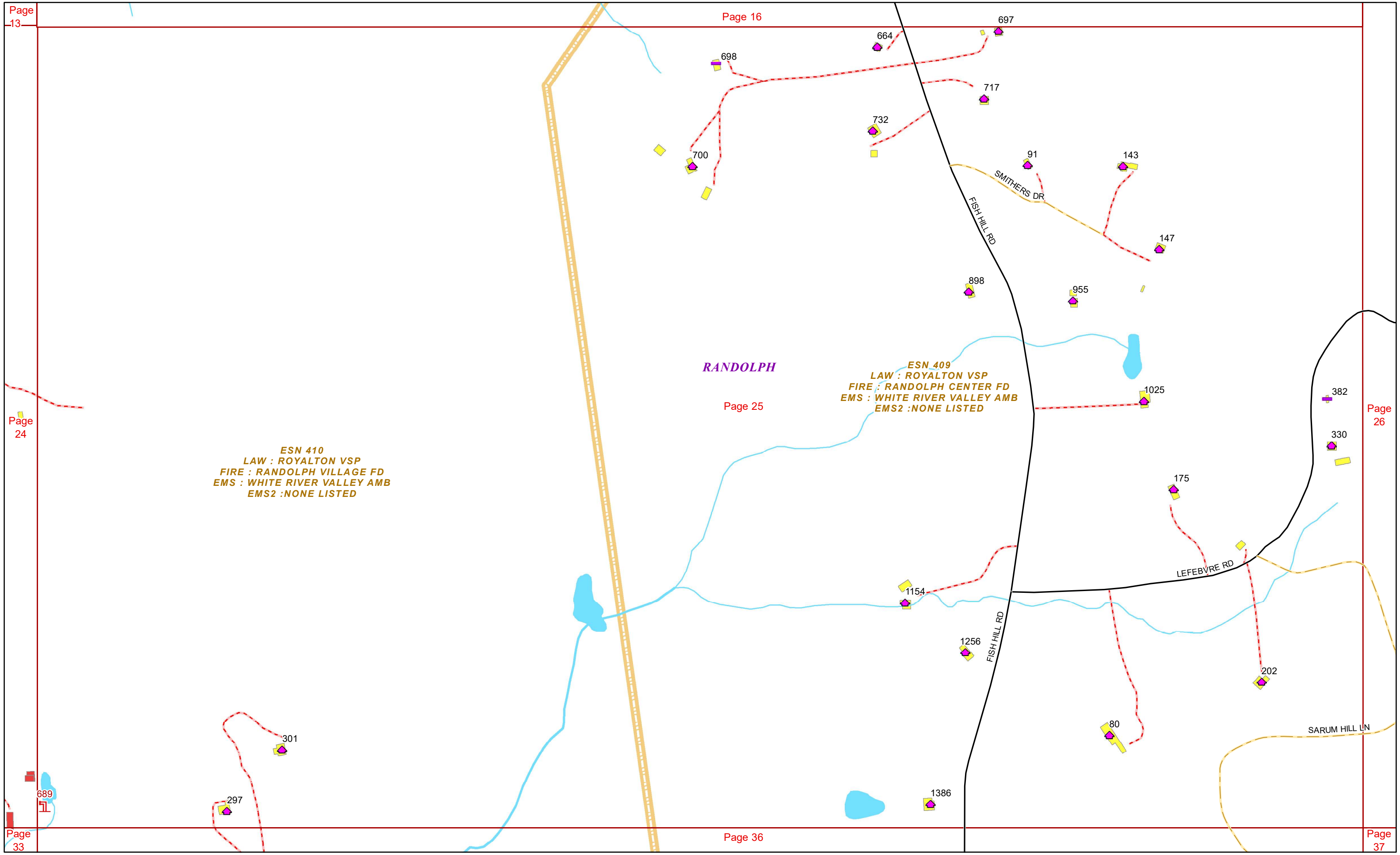


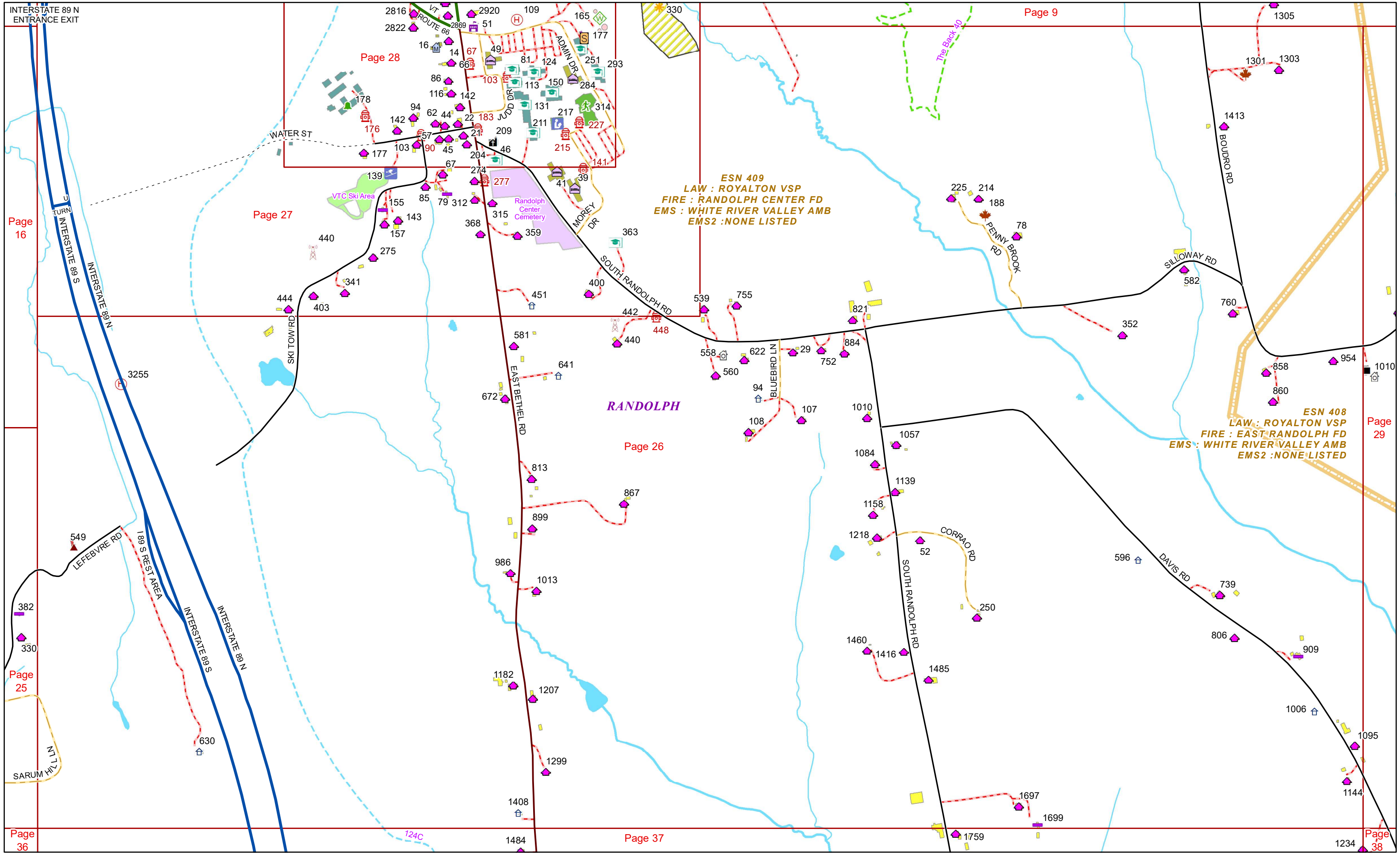


**ESN 411**  
LAW : ROYALTON VSP  
FIRE : RANDOLPH VILLAGE FD  
EMS : WHITE RIVER VALLEY AMB  
EMS2 : NONE LISTED

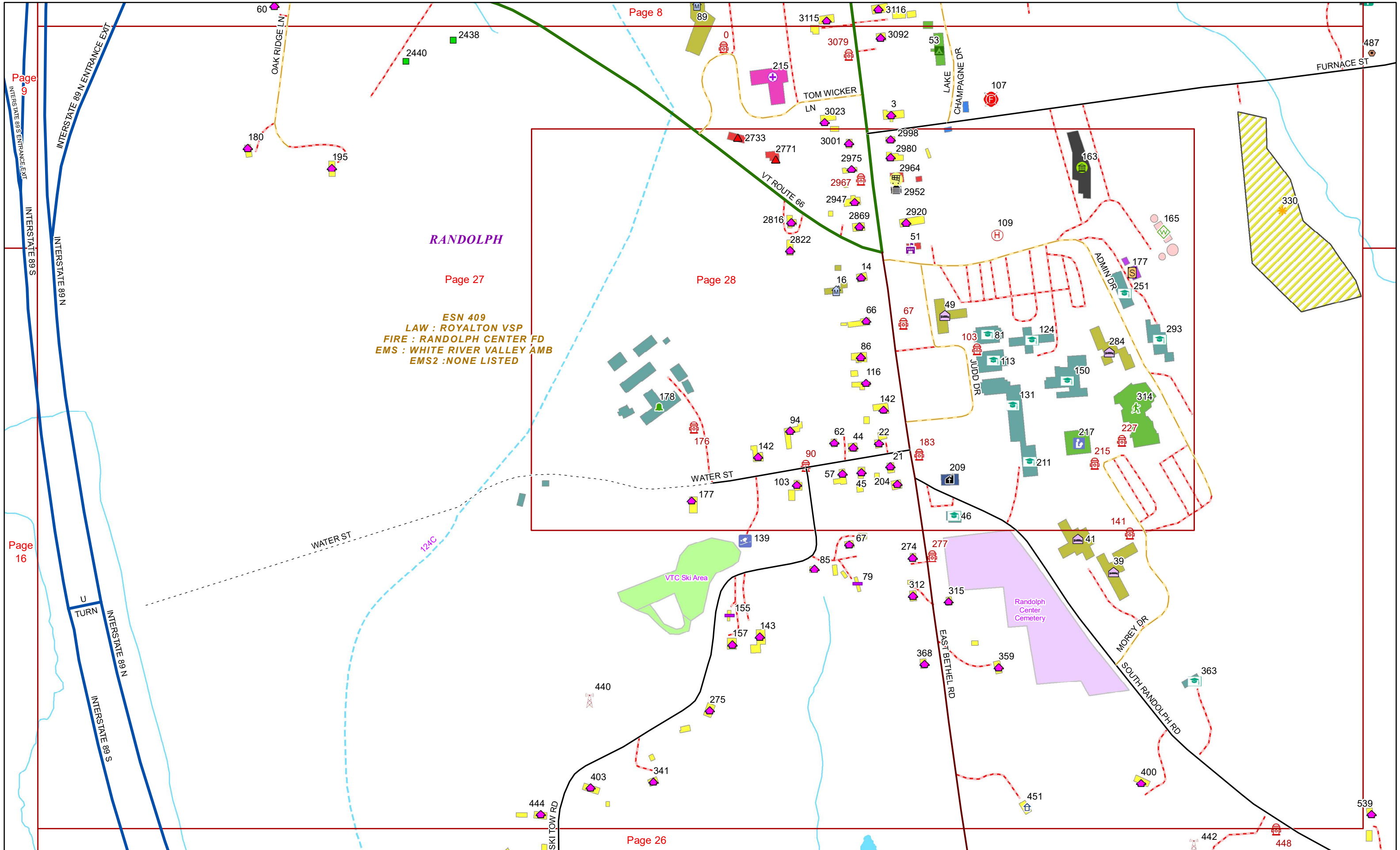
**ESN 410**  
LAW : ROYALTON VSP  
FIRE : RANDOLPH VILLAGE FD  
EMS : WHITE RIVER VALLEY AMB  
EMS2 : NONE LISTED











Page 8

**RANDOLPH**

Page 27

Page 28

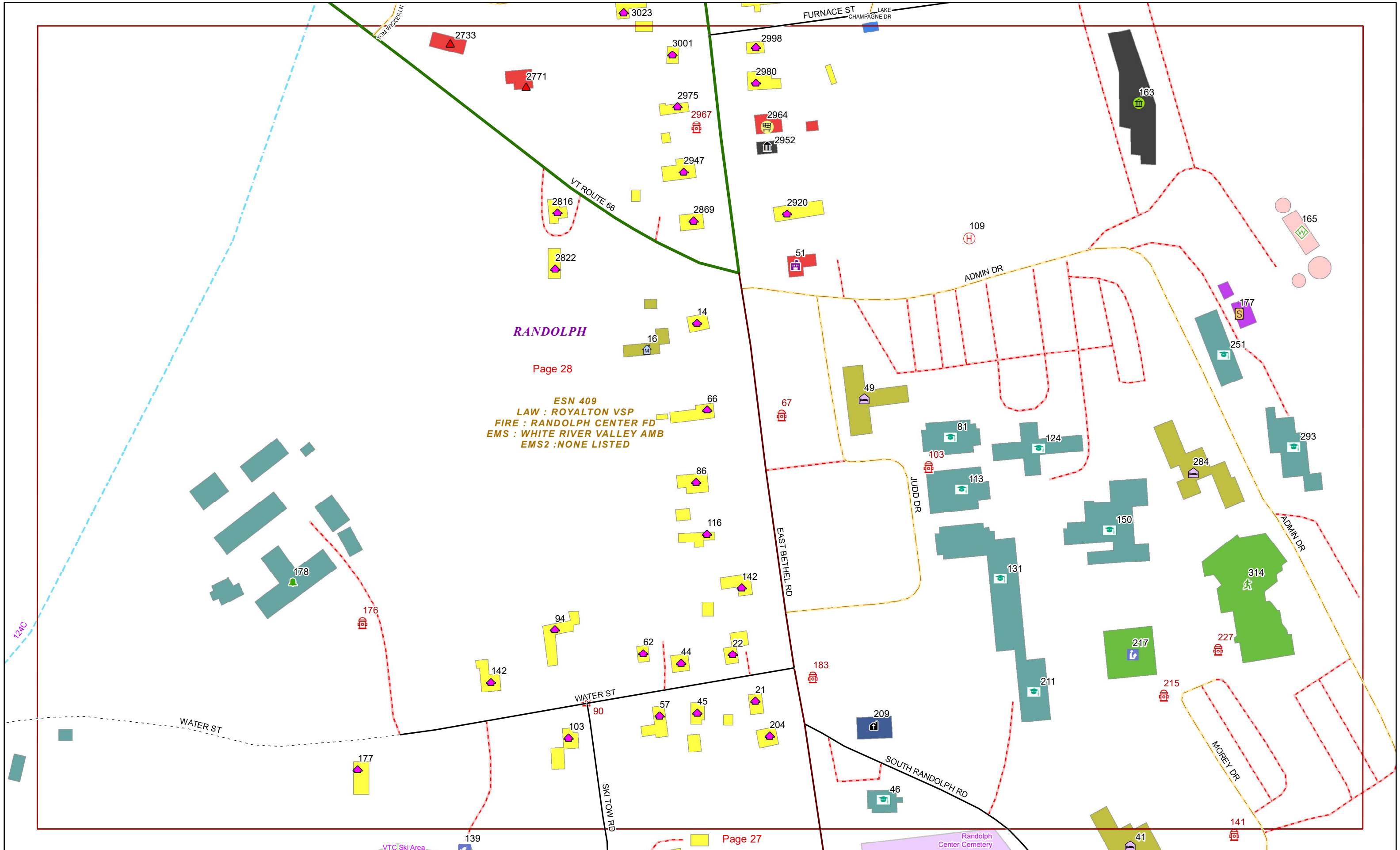
ESN 409  
 LAW : ROYALTON VSP  
 FIRE : RANDOLPH CENTER FD  
 EMS : WHITE RIVER VALLEY AMB  
 EMS2 : NONE LISTED

Page 9

Page 16

Page 26





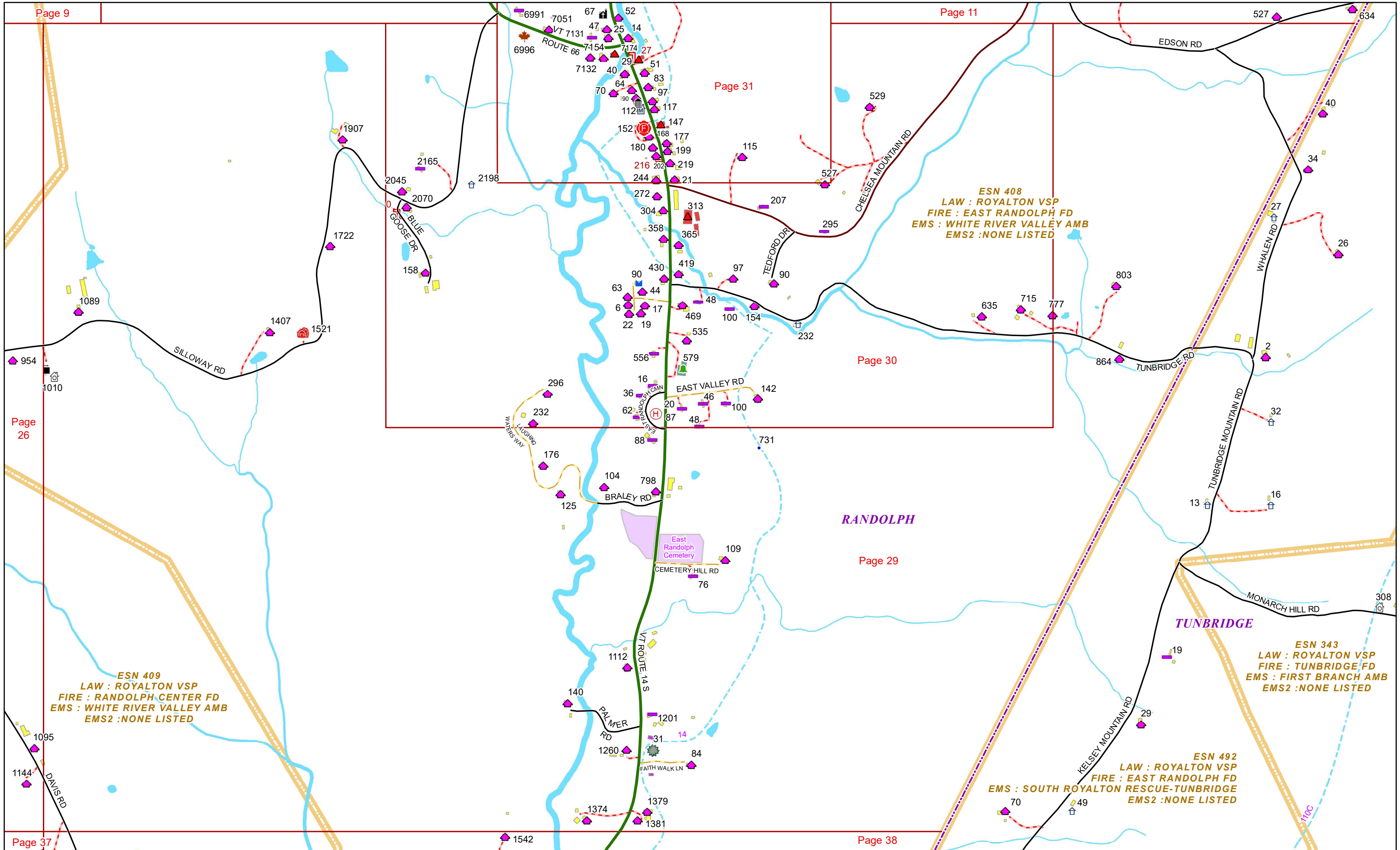
**RANDOLPH**

Page 28

ESN 409  
LAW : ROYALTON VSP  
FIRE : RANDOLPH CENTER FD  
EMS : WHITE RIVER VALLEY AMB  
EMS2 : NONE LISTED

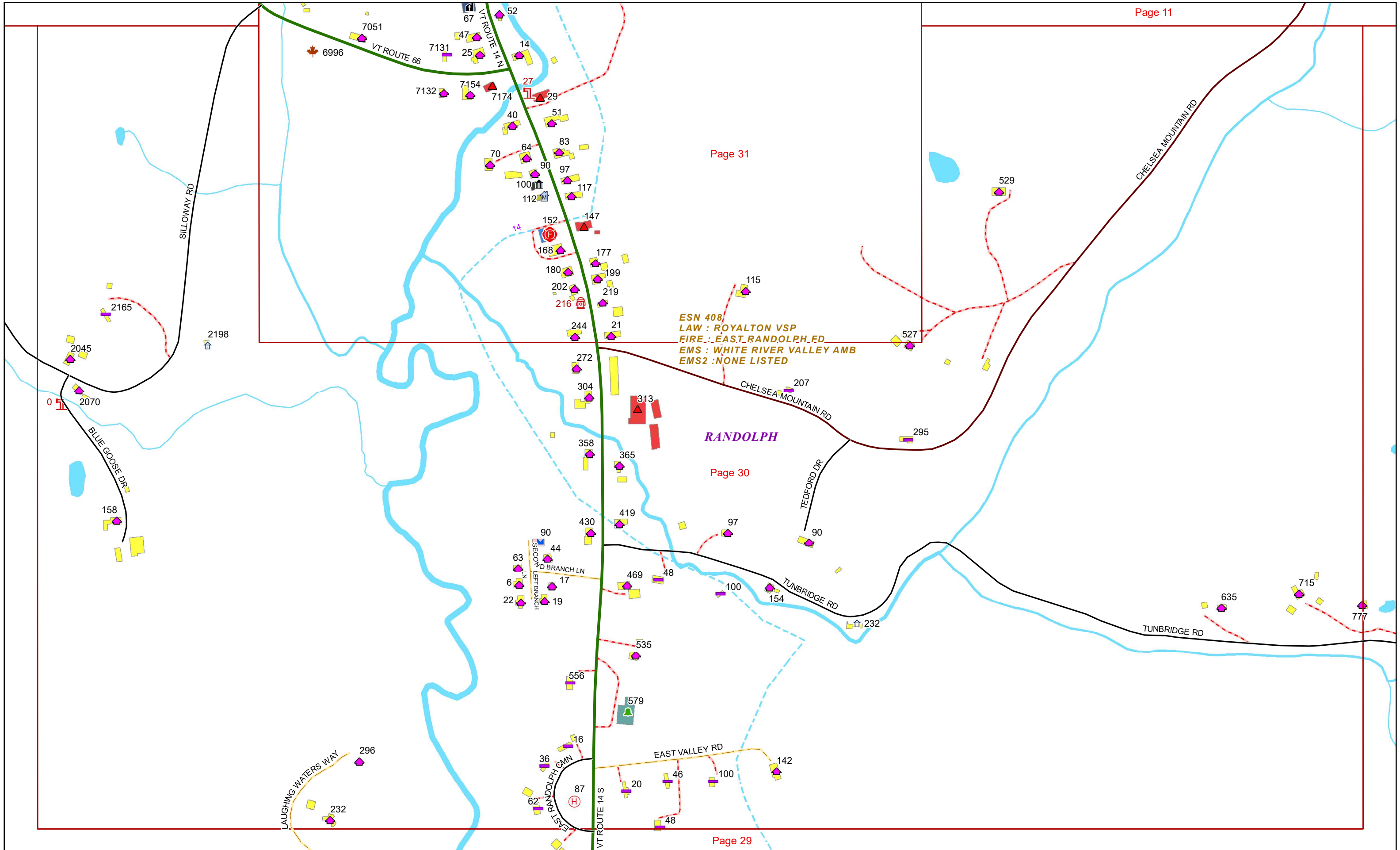
Page 27

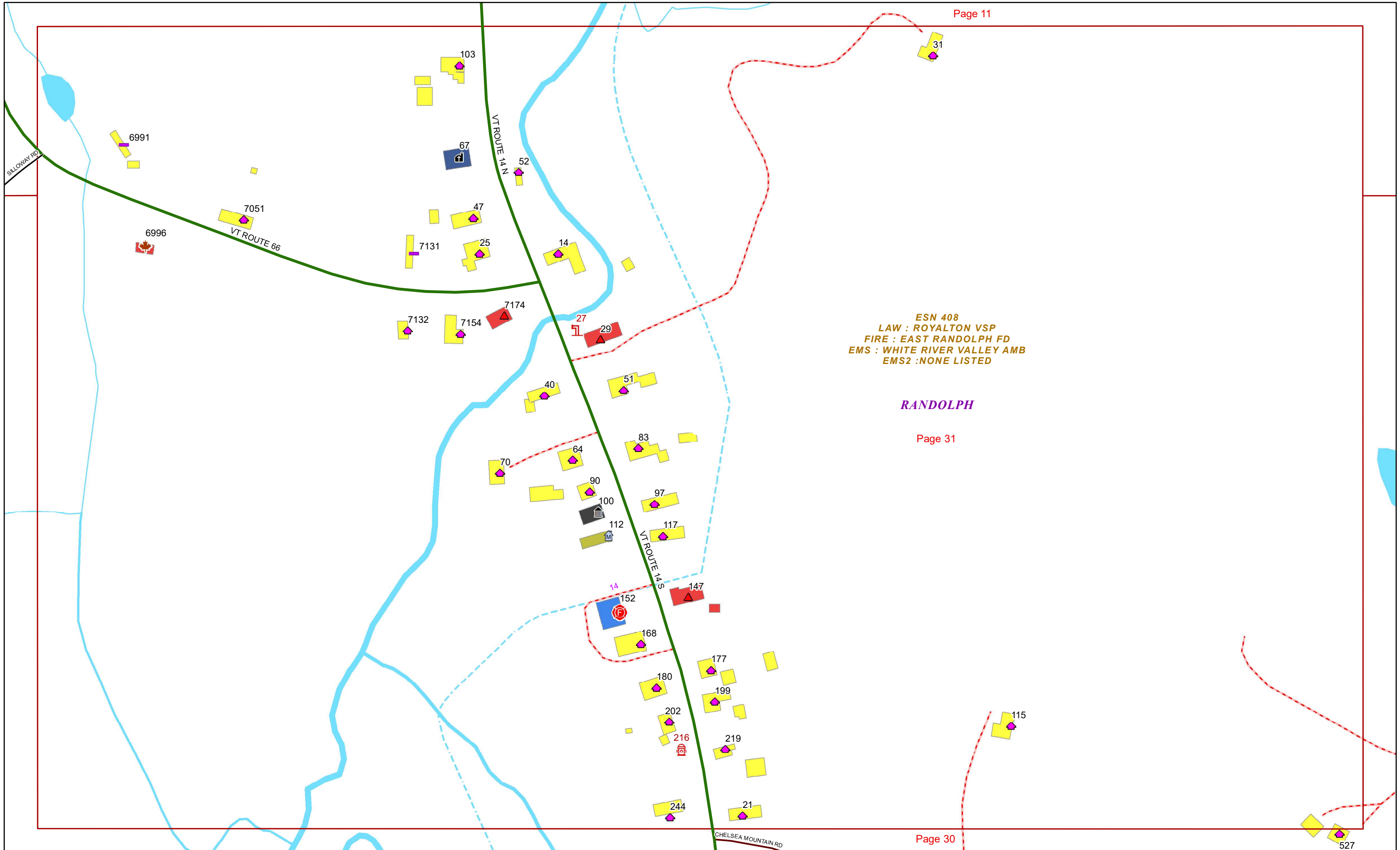




ESN 408  
LAW : ROYALTON VSP  
FIRE : EAST RANDOLPH FD  
EMS : WHITE RIVER VALLEY AMB  
EMS2 : NONE LISTED

RANDOLPH

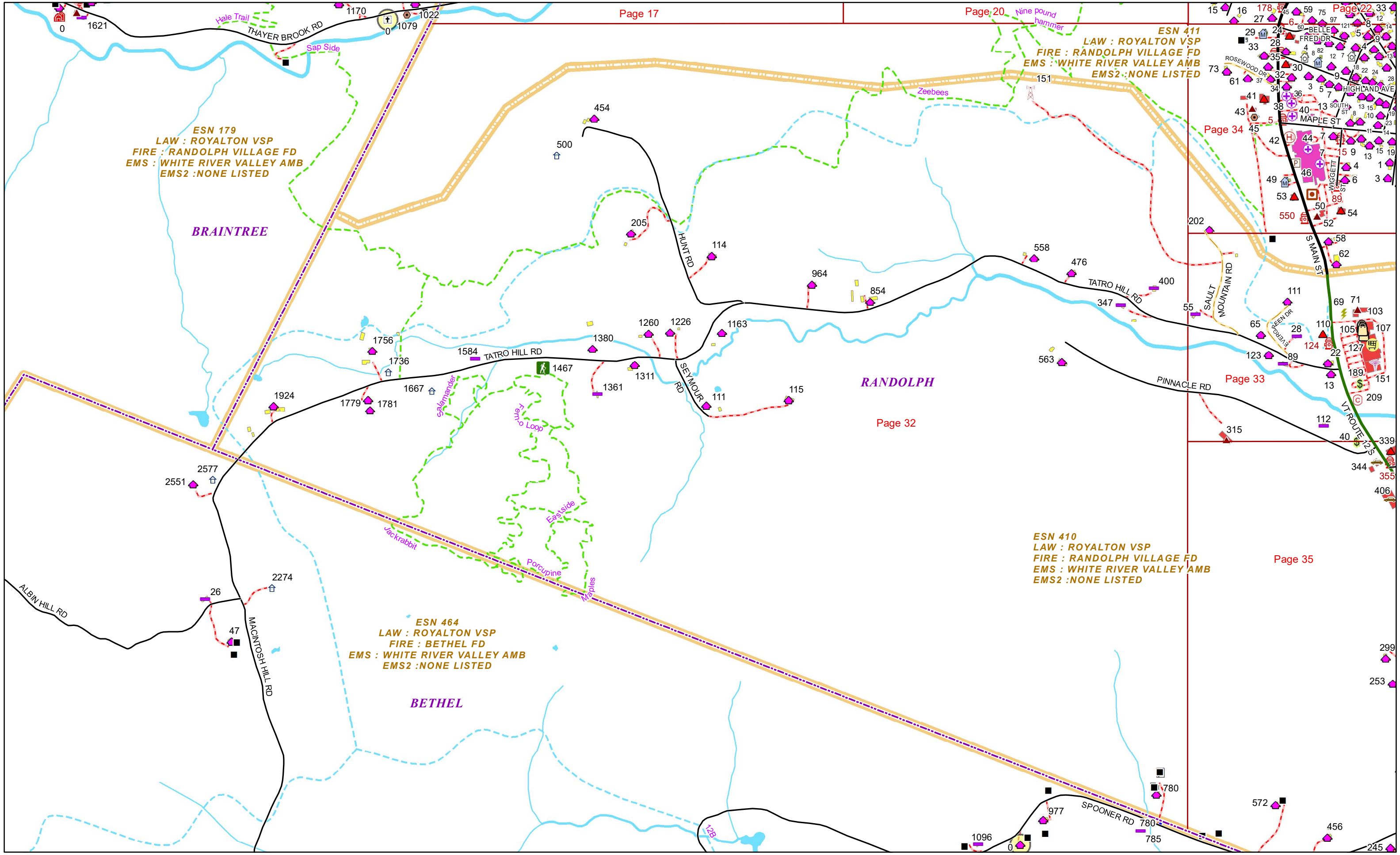




ESN 408  
 LAW : ROYALTON VSP  
 FIRE : EAST RANDOLPH FD  
 EMS : WHITE RIVER VALLEY AMB  
 EMS2 : NONE LISTED

**RANDOLPH**





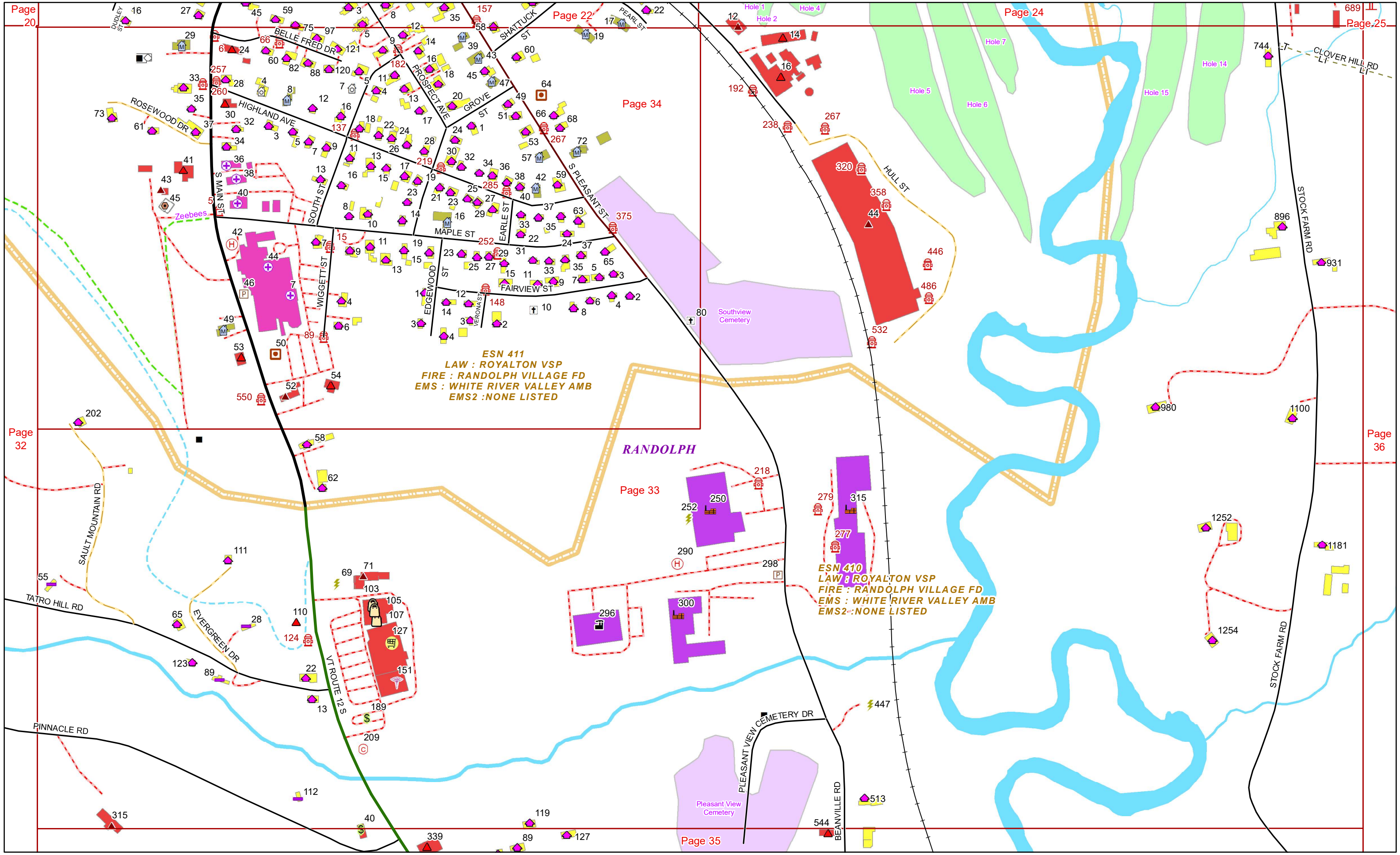
ESN 179  
LAW : ROYALTON VSP  
FIRE : RANDOLPH VILLAGE FD  
EMS : WHITE RIVER VALLEY AMB  
EMS2 : NONE LISTED

ESN 411  
LAW : ROYALTON VSP  
FIRE : RANDOLPH VILLAGE FD  
EMS : WHITE RIVER VALLEY AMB  
EMS2 : NONE LISTED

ESN 464  
LAW : ROYALTON VSP  
FIRE : BETHEL FD  
EMS : WHITE RIVER VALLEY AMB  
EMS2 : NONE LISTED

ESN 410  
LAW : ROYALTON VSP  
FIRE : RANDOLPH VILLAGE FD  
EMS : WHITE RIVER VALLEY AMB  
EMS2 : NONE LISTED





**ESN 411**  
LAW : ROYALTON VSP  
FIRE : RANDOLPH VILLAGE FD  
EMS : WHITE RIVER VALLEY AMB  
EMS2 : NONE LISTED

**ESN 410**  
LAW : ROYALTON VSP  
FIRE : RANDOLPH VILLAGE FD  
EMS : WHITE RIVER VALLEY AMB  
EMS2 : NONE LISTED

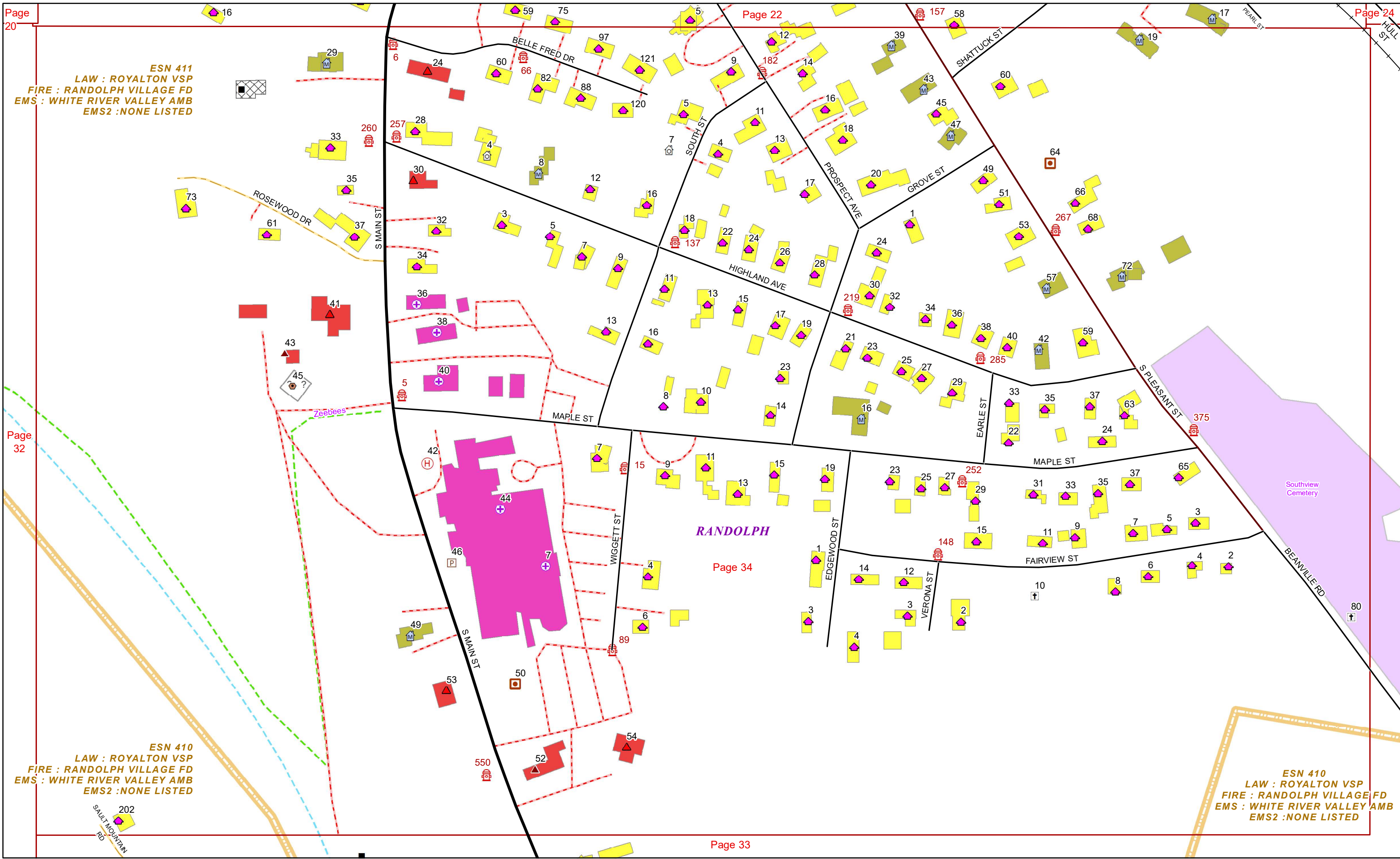
**RANDOLPH**



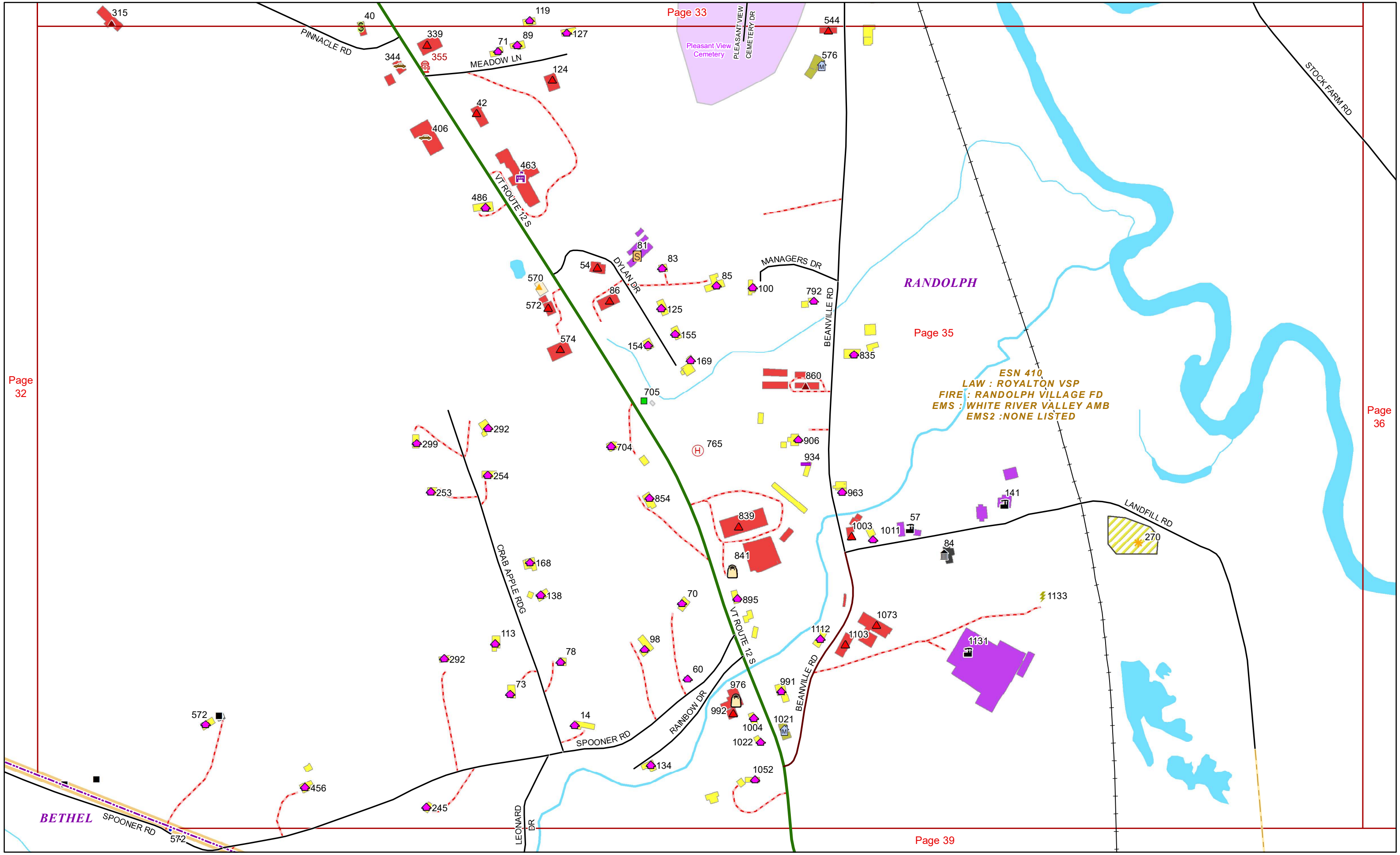
ESN 411  
LAW : ROYALTON VSP  
FIRE : RANDOLPH VILLAGE FD  
EMS : WHITE RIVER VALLEY AMB  
EMS2 : NONE LISTED

ESN 410  
LAW : ROYALTON VSP  
FIRE : RANDOLPH VILLAGE FD  
EMS : WHITE RIVER VALLEY AMB  
EMS2 : NONE LISTED

ESN 410  
LAW : ROYALTON VSP  
FIRE : RANDOLPH VILLAGE FD  
EMS : WHITE RIVER VALLEY AMB  
EMS2 : NONE LISTED







Page 32

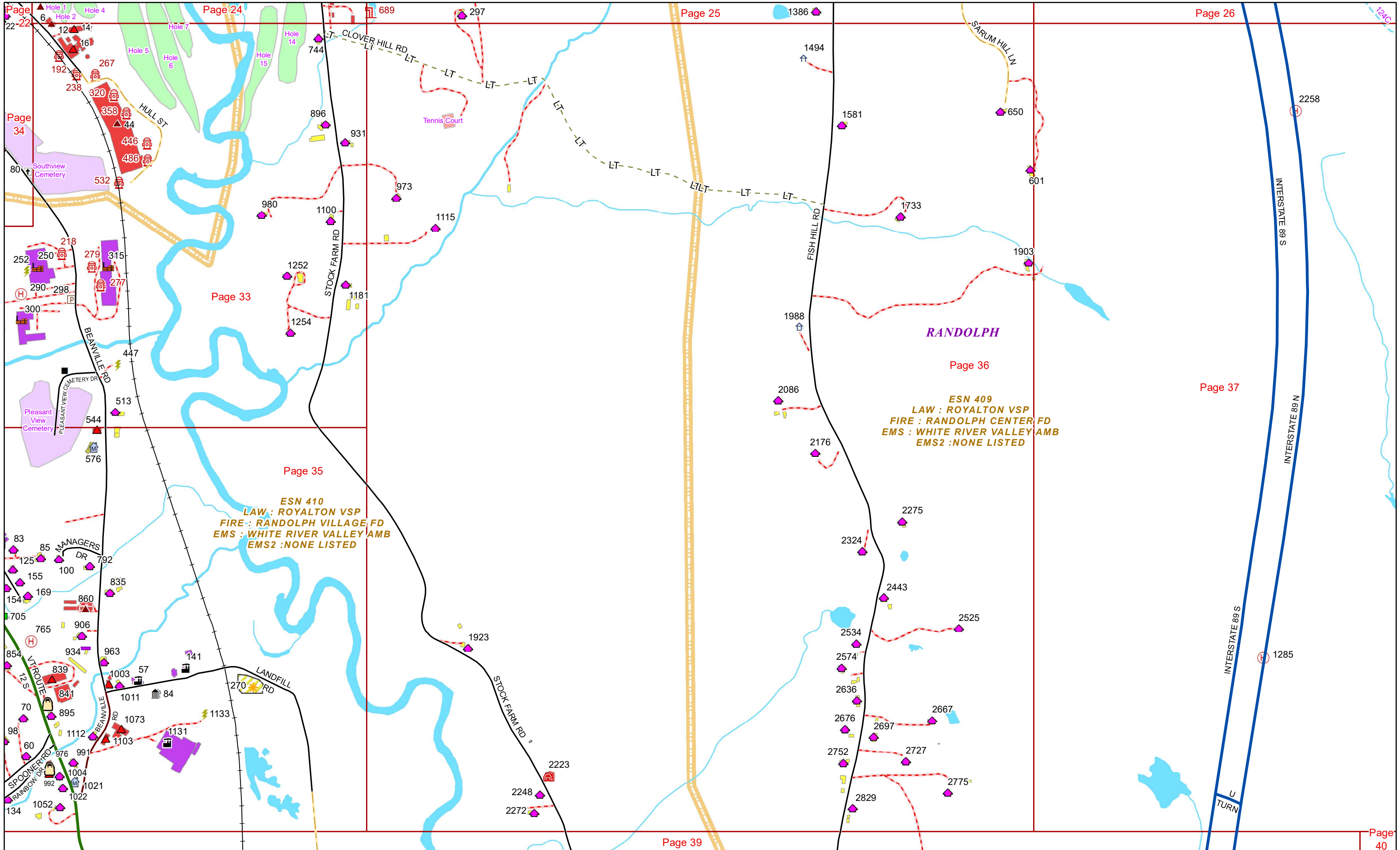
Page 33

Page 35

Page 36

Page 39





Page 22

Page 24

Page 25

Page 26

Page 34

Page 33

Page 36

Page 37

Page 35

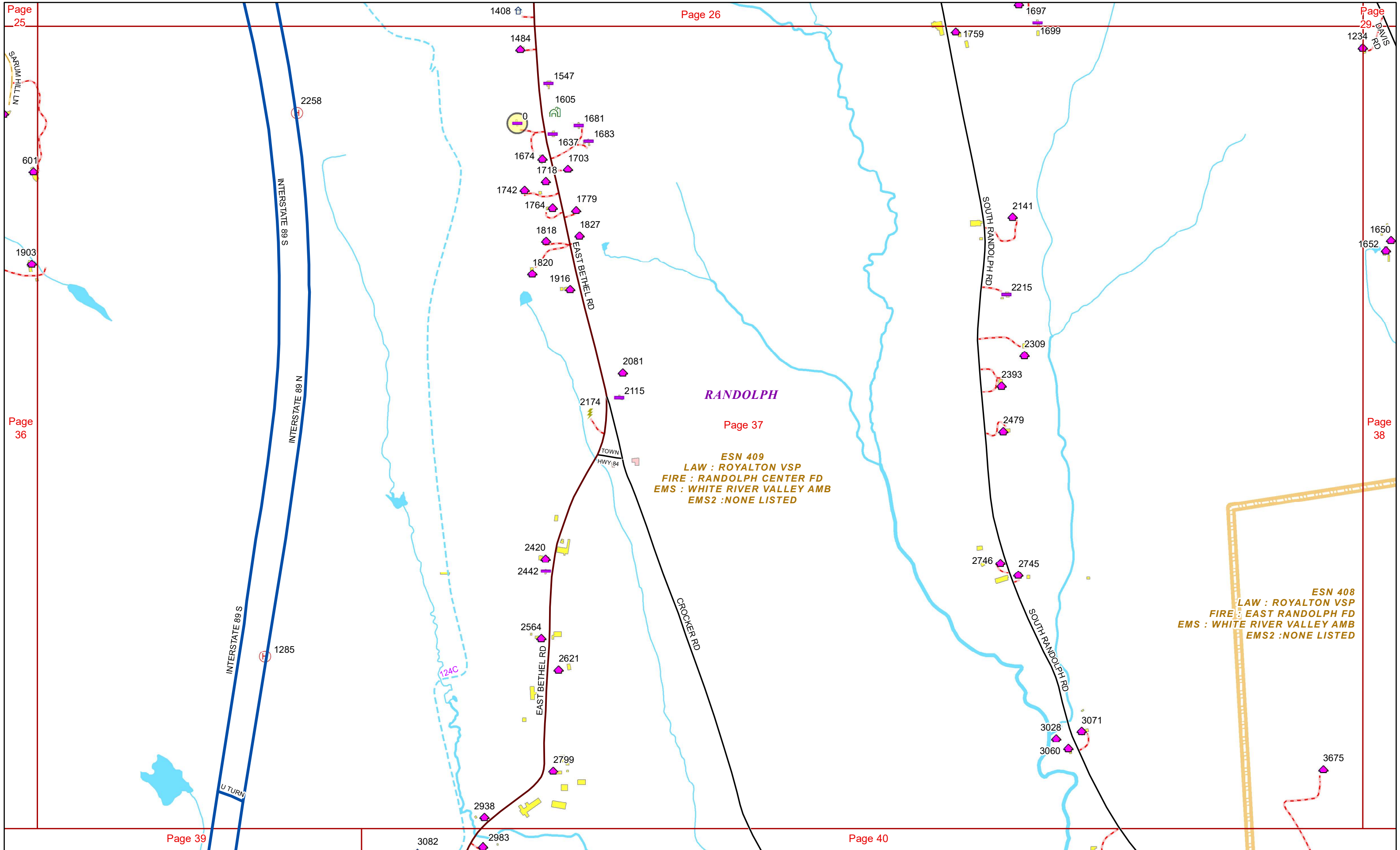
Page 39

Page 40

**ESN 410**  
**LAW : ROYALTON VSP**  
**FIRE : RANDOLPH VILLAGE FD**  
**EMS : WHITE RIVER VALLEY AMB**  
**EMS2 : NONE LISTED**

**ESN 409**  
**LAW : ROYALTON VSP**  
**FIRE : RANDOLPH CENTER FD**  
**EMS : WHITE RIVER VALLEY AMB**  
**EMS2 : NONE LISTED**





**ESN 409**  
LAW : ROYALTON VSP  
FIRE : RANDOLPH CENTER FD  
EMS : WHITE RIVER VALLEY AMB  
EMS2 : NONE LISTED

**ESN 408**  
LAW : ROYALTON VSP  
FIRE : EAST RANDOLPH FD  
EMS : WHITE RIVER VALLEY AMB  
EMS2 : NONE LISTED



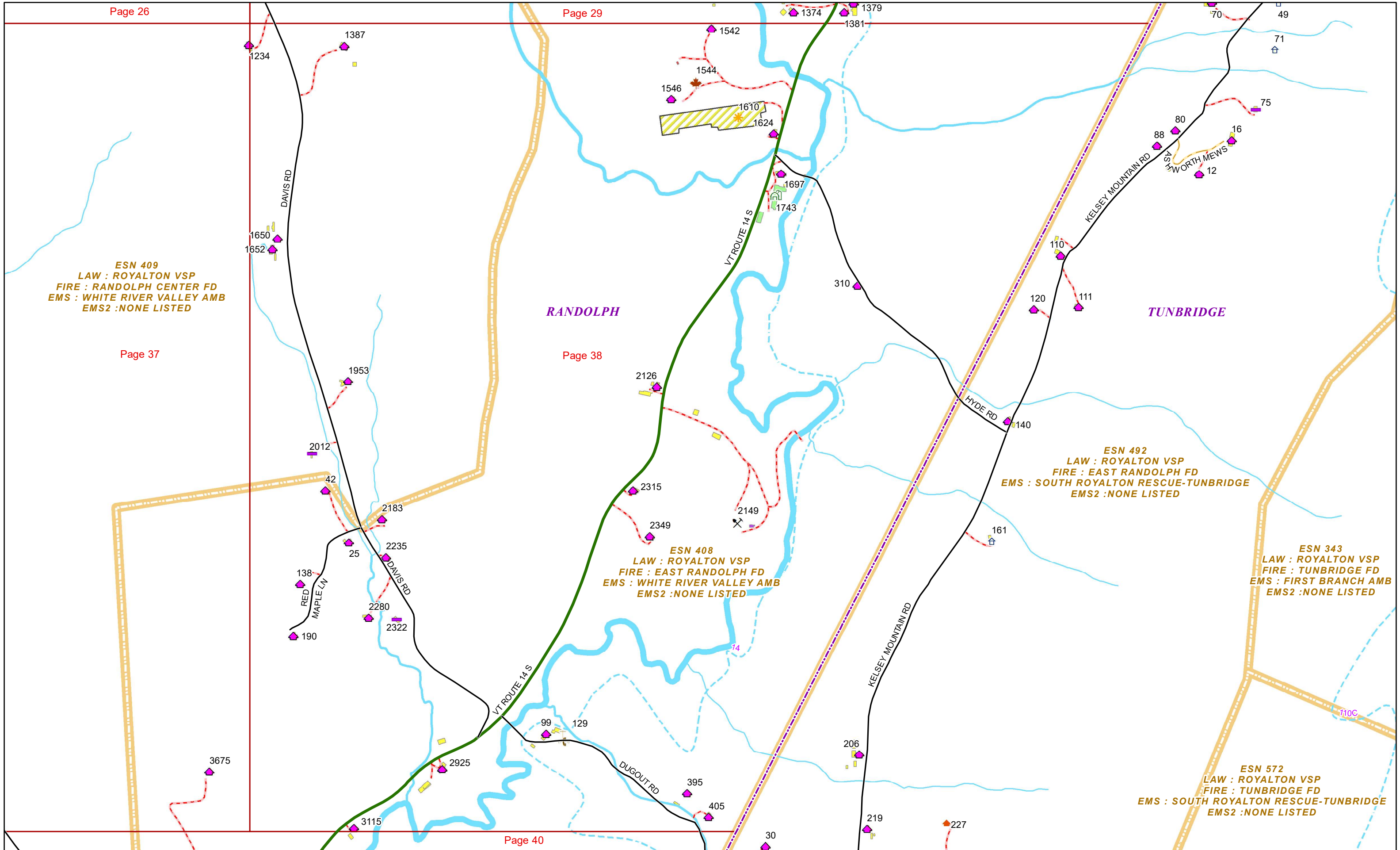
ESN 409  
LAW : ROYALTON VSP  
FIRE : RANDOLPH CENTER FD  
EMS : WHITE RIVER VALLEY AMB  
EMS2 : NONE LISTED

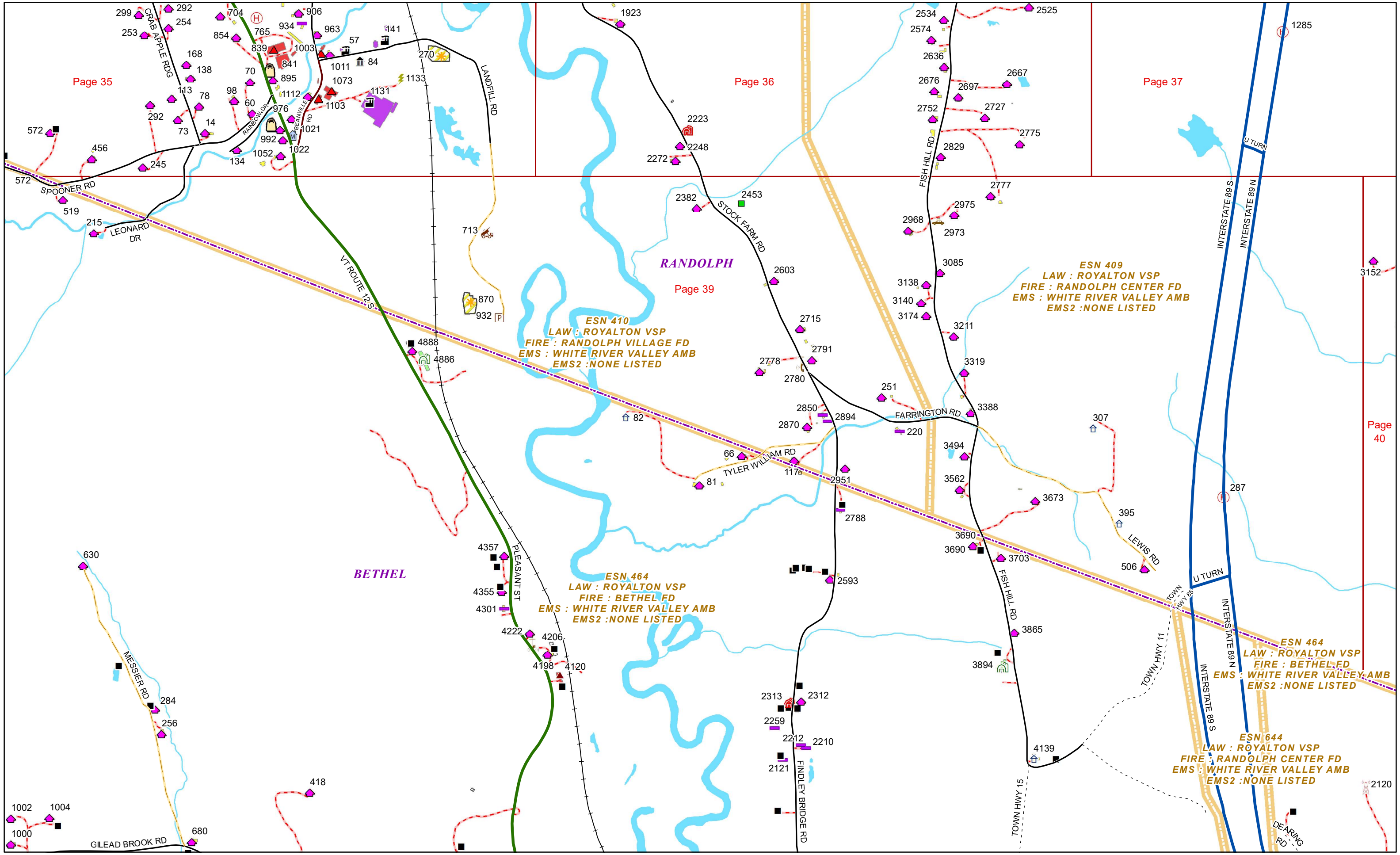
ESN 492  
LAW : ROYALTON VSP  
FIRE : EAST RANDOLPH FD  
EMS : SOUTH ROYALTON RESCUE-TUNBRIDGE  
EMS2 : NONE LISTED

ESN 408  
LAW : ROYALTON VSP  
FIRE : EAST RANDOLPH FD  
EMS : WHITE RIVER VALLEY AMB  
EMS2 : NONE LISTED

ESN 343  
LAW : ROYALTON VSP  
FIRE : TUNBRIDGE FD  
EMS : FIRST BRANCH AMB  
EMS2 : NONE LISTED

ESN 572  
LAW : ROYALTON VSP  
FIRE : TUNBRIDGE FD  
EMS : SOUTH ROYALTON RESCUE-TUNBRIDGE  
EMS2 : NONE LISTED





Page 35

Page 36

Page 37

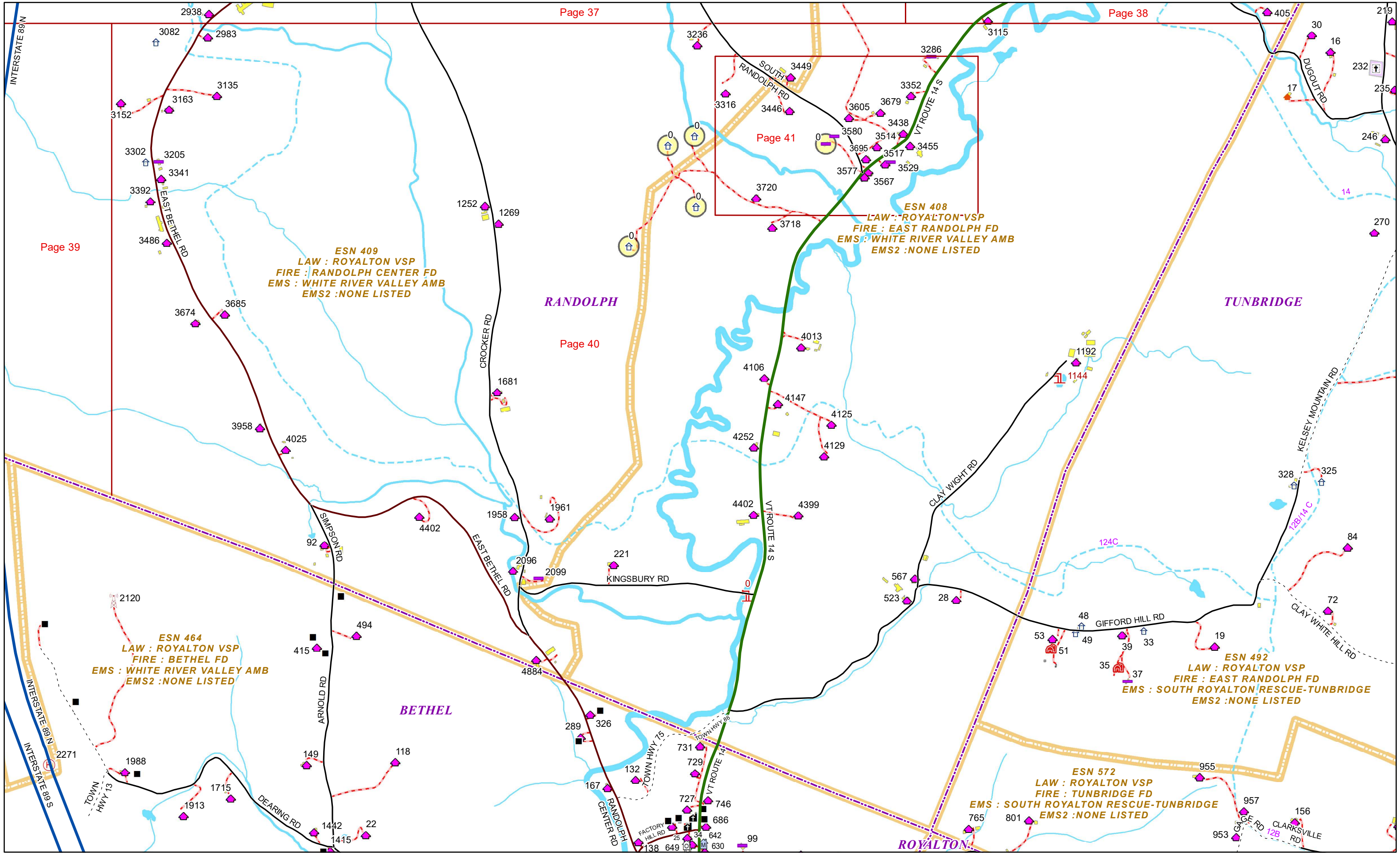
RANDOLPH

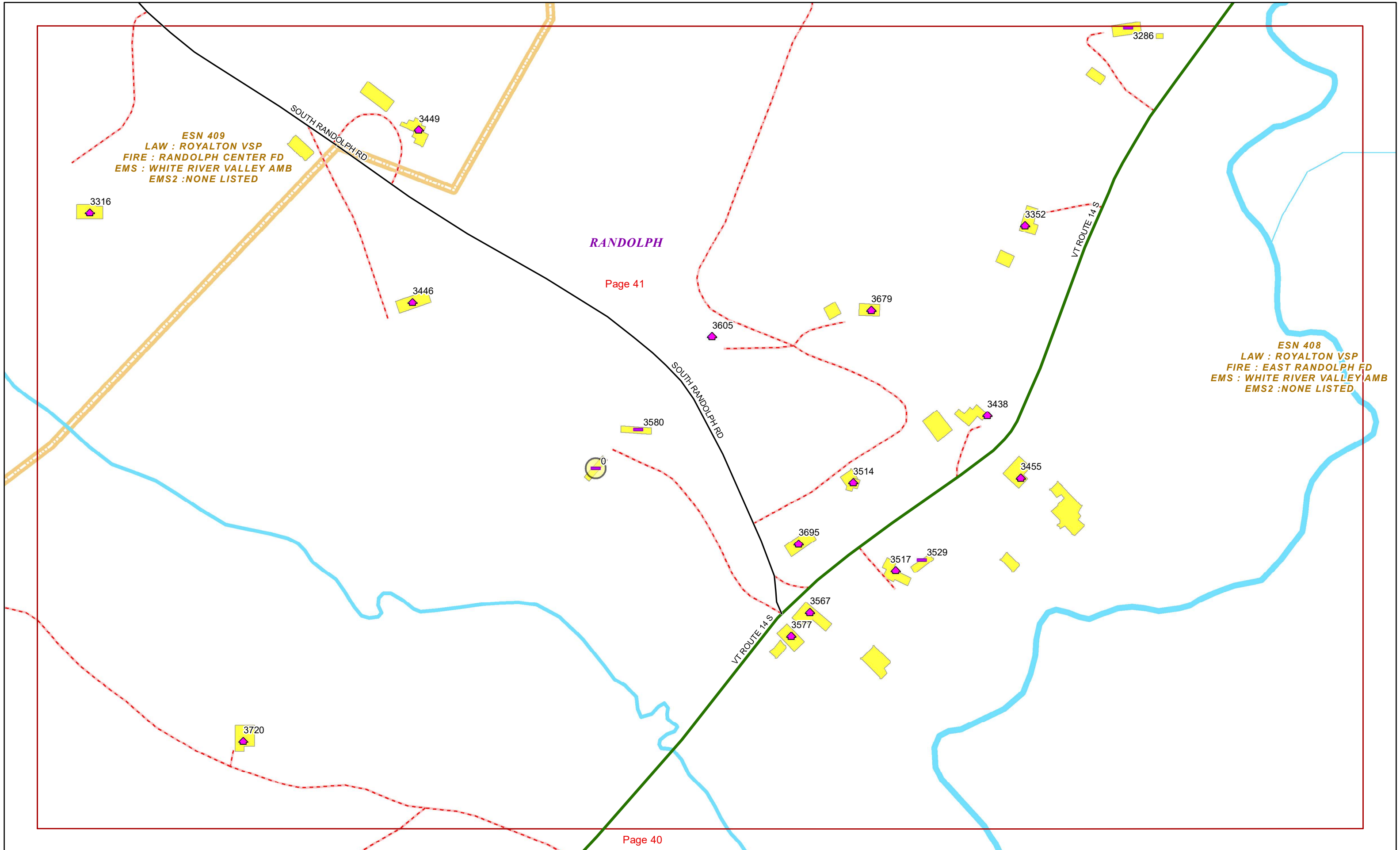
Page 39

BETHEL

Page 40







ESN 409  
LAW : ROYALTON VSP  
FIRE : RANDOLPH CENTER FD  
EMS : WHITE RIVER VALLEY AMB  
EMS2 : NONE LISTED

ESN 408  
LAW : ROYALTON VSP  
FIRE : EAST RANDOLPH FD  
EMS : WHITE RIVER VALLEY AMB  
EMS2 : NONE LISTED

RANDOLPH

Page 41

Page 40

