



# VERMONT E9-1-1 MapBook

## Rockingham

### E9-1-1 MapBook with GIS Data

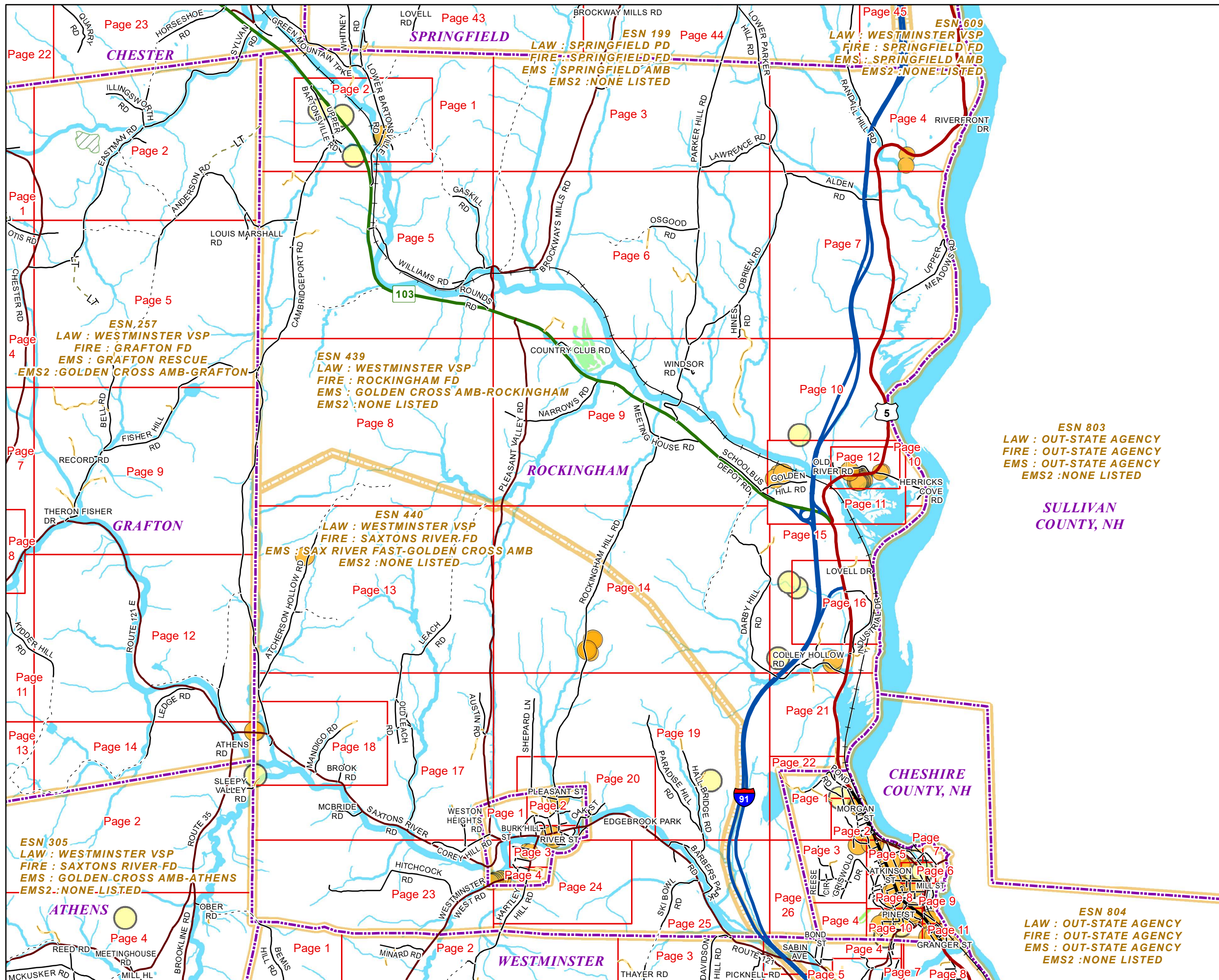
Use constraints: The 9-1-1 related data layers (Esites, Landmarks, Roads, Driveways, Footprints, Atlas Sheets, ESZ, etc.) were developed and designed for Enhanced 9-1-1 purposes only. The user should understand that the nature of the Enhanced 9-1-1 data layers means they are never complete. **Each municipal government is responsible for maintenance of the E9-1-1 database.** Other data (non-E9-1-1 related) used in the Vermont E9-1-1 MapBook is acquired from the Vermont Center for Geographic Information (VCGI) ([vcgi.vermont.gov](http://vcgi.vermont.gov)) and local Regional Planning Commissions.

#### Disclaimer:

This Vermont E9-1-1 MapBook and GIS data is for general reference only. Data layers that appear on the map may or may not be accurate, current or otherwise reliable. The E9-1-1 Board and the State of Vermont make no representations of any kind, including but not limited to the warranties of merchantability or fitness for a particular use, not are any such warranties to be implied with respect to the GIS data and MapBook.

**For Questions/Updates:**  
 Contact VT Enhanced 9-1-1 Board:  
 Phone: 802-828-4911  
 Email: [e911.info@vermont.gov](mailto:e911.info@vermont.gov)  
 Website: [e911.vermont.gov](http://e911.vermont.gov)

**11/9/2023**























































































# Legend





























## ESITES




























### SITETYPE

-  \*\*COMMERCIAL
-  \*\*CULTURAL
-  \*\*EDUCATIONAL
-  \*\*GOVERNMENT
-  \*\*INDUSTRIAL
-  \*\*OTHER COMMERCIAL
-  \*\*PUBLIC GATHERING
-  \*\*UTILITY
-  ABANDONED
-  ACCESS POINT
-  ACCESSORY BARN
-  ACCESSORY BUILDING
-  AIR SUPPORT / MAINTENANCE FACILITY
-  AIR TRAFFIC CONTROL CENTER / COMMAND CENTER
-  AIRPORT TERMINAL
-  AMBULANCE SERVICE
-  AUDITORIUM / CONCERT HALL / THEATER / OPERA HOUSE
-  BANK
-  BOAT RAMP / DOCK
-  BORDER CROSSING
-  BORDER PATROL
-  BREWERY
-  BUS STATION / DISPATCH FACILITY
-  CAMP
-  CAMPGROUND
-  CEMETERY

-  CITY / TOWN HALL
-  COAST GUARD
-  COLLEGE / UNIVERSITY
-  COMMERCIAL CONSTRUCTION SERVICE
-  COMMERCIAL FARM
-  COMMERCIAL GARAGE
-  COMMERCIAL W/RESIDENCE
-  COMMUNICATION BOX
-  COMMUNICATION TOWER
-  COMMUNITY / RECREATION FACILITY
-  CONDOMINIUM
-  COURT HOUSE
-  CUSTOMS SERVICE
-  DAY CARE FACILITY
-  DEVELOPMENT SITE
-  EBS TOWER
-  EMERGENCY PHONE / CALLBOX
-  FAIR / EXHIBITION/ RODEO GROUNDS
-  FERRY TERMINAL / DISPATCH FACILITY
-  FIRE STATION
-  FISH FARM / HATCHERY
-  FITNESS FACILITY
-  FOOD DISTRIBUTION CENTER
-  GAS STATION
-  GATED W/BUILDING
-  GATED W/O BUILDING
-  GOLF COURSE
-  GRAVEL PIT / QUARRY / MINE




















-  GREENHOUSE / NURSERY
-  GROCERY STORE
-  HARBOR / MARINA
-  HAZARDOUS MATERIALS FACILITY
-  HAZARDOUS STORAGE FACILITY
-  HEALTH CLINIC
-  HELIPAD / HELIPORT / HELISPOT
-  HISTORIC SITE / POINT OF INTEREST
-  HOSPITAL / MEDICAL CENTER
-  HOUSE OF WORSHIP
-  HYDROELECTRIC FACILITY
-  ICE ARENA
-  INSTITUTIONAL RESIDENCE / DORM / BARRACKS
-  LANDFILL
-  LAW ENFORCEMENT
-  LIBRARY
-  LODGING B&B / HOTEL / MOTEL / INN
-  LOOKOUT TOWER
-  LUMBER MILL / SAW MILL
-  MANUFACTURING FACILITY
-  MOBILE HOME
-  MORGUE
-  MULTI-FAMILY DWELLING
-  MUSEUM
-  NATIONAL GUARD /
-  NUCLEAR FACILITY
-  NURSING HOME / LONG TERM CARE
-  OFFICE BUILDING

-  OIL / GAS FACILITY
-  OTHER
-  OTHER RESIDENTIAL
-  OUTPATIENT CLINIC
-  PARK AND RIDE / COMMUTER
-  PHARMACY
-  PICNIC AREA
-  POST OFFICE
-  PRISON / CORRECTIONAL FACILITY
-  PRIVATE AND EXPRESS SHIPPING FACILITY
-  PSAP
-  PUBLIC BEACH
-  PUBLIC TELEPHONE
-  PUBLIC WATER SUPPLY INTAKE
-  PUBLIC WATER SUPPLY WELL
-  PUMP STATION
-  RACE TRACK / DRAGSTRIP
-  RAILROAD STATION
-  RESIDENTIAL FARM
-  REST STOP / ROADSIDE PARK
-  RESTAURANT
-  RETAIL FACILITY
-  RV HOOKUP
-  SCHOOL K / 12
-  SEASONAL HOME
-  SHOOTING RANGE
-  SINGLE FAMILY DWELLING
-  SKI AREA / ALPINE





-  SOLAR FACILITY
-  SPORTS ARENA /
-  STATE CAPITOL
-  STATE GARAGE
-  STATE GOVERNMENT FACILITY
-  STATE PARK
-  STORAGE UNITS
-  SUBSTATION
-  SUGARHOUSE
-  TEMPORARY STRUCTURE
-  TOWN GARAGE
-  TOWN OFFICE
-  TRAILHEAD
-  TRANSFER STATION
-  UNKNOWN
-  US FOREST FACILITY
-  US GOVERNMENT FACILITY
-  UTILITY POLE W/PHONE
-  VETERINARY HOSPITAL / CLINIC
-  VISITOR / INFORMATION CENTER
-  WAREHOUSE
-  WASTE / BIOMASS FACILITY
-  WASTEWATER TREATMENT PLANT
-  WATER TANK
-  WATER TOWER
-  WIND FACILITY / WIND TOWER
-  YOUTH CAMP

# Legend

## Roads

-  Interstate Highway
-  US Highway
-  State Highway
-  Town Highway Class 1
-  Town Highway Class 2
-  Town Highway Class 3
-  Town Highway Class 4
-  Private
-  Driveway
-  Discontinued Road
-  Legal Trail
-  Ferry
-  Military - no public access
-  National Forest Highway
-  State Forest Highway
-  Proposed
-  Rivers
-  Driveways
-  Railroad

## Hydrants

-  Drafting Site
-  Dry Hydrant
-  Municipal Hydrant
-  Pressurized Hydrant

## Townline





## Emergency Service Zones



## FootPrints

-  Airport
-  Solar Field
-  Alpine Trail Easiest
-  Alpine Trail Intermediate
-  Alpine Trail Advanced
-  Alpine Trail Expert
-  Alpine Glade Marked
-  Alpine Glade Not Marked
-  Building
-  Farm
-  Golf Course
-  Quarry
-  Park
-  Shopping Center
-  Stadium/Arena
-  Other

## Addressing Error

-  Orange - Duplicated Addressed Building
-  Yellow - Unnumbered Building

# ROCKINGHAM Road Name Index

ROAD NAME	PAGE(S)
ACORN ST	20
ALDEN RD	7
ANDERSON RD	5
ATCHERSON HOLLOW RD	13
AUSTIN RD	17
BABBITT RD	19
BARBERS PARK RD	25
BEZANSON RD	15
BROCKWAYS MILLS RD	3,5
BROOK RD	18
CAMBRIDGEPORT RD	1,10,13,17
COBURN HILL RD	6
COLLEY HOLLOW RD	15
COLONY RD	1
COOK HILL RD	5
COREY HILL RD	17,23
COTA HEIGHTS RD	15
COUNTRY CLUB RD	9
DARBY HILL RD	14,15
DAVIDSON HILL RD	3
EDGEBROOK PARK	20
ELDREDGE RD	2
FISHER HILL RD	5
FORRESTAL RD	17
GASKILL RD	5
GOLDEN HILL RD	9
GOWING RD	1
GREEN MOUNTAIN TPKE	1,43

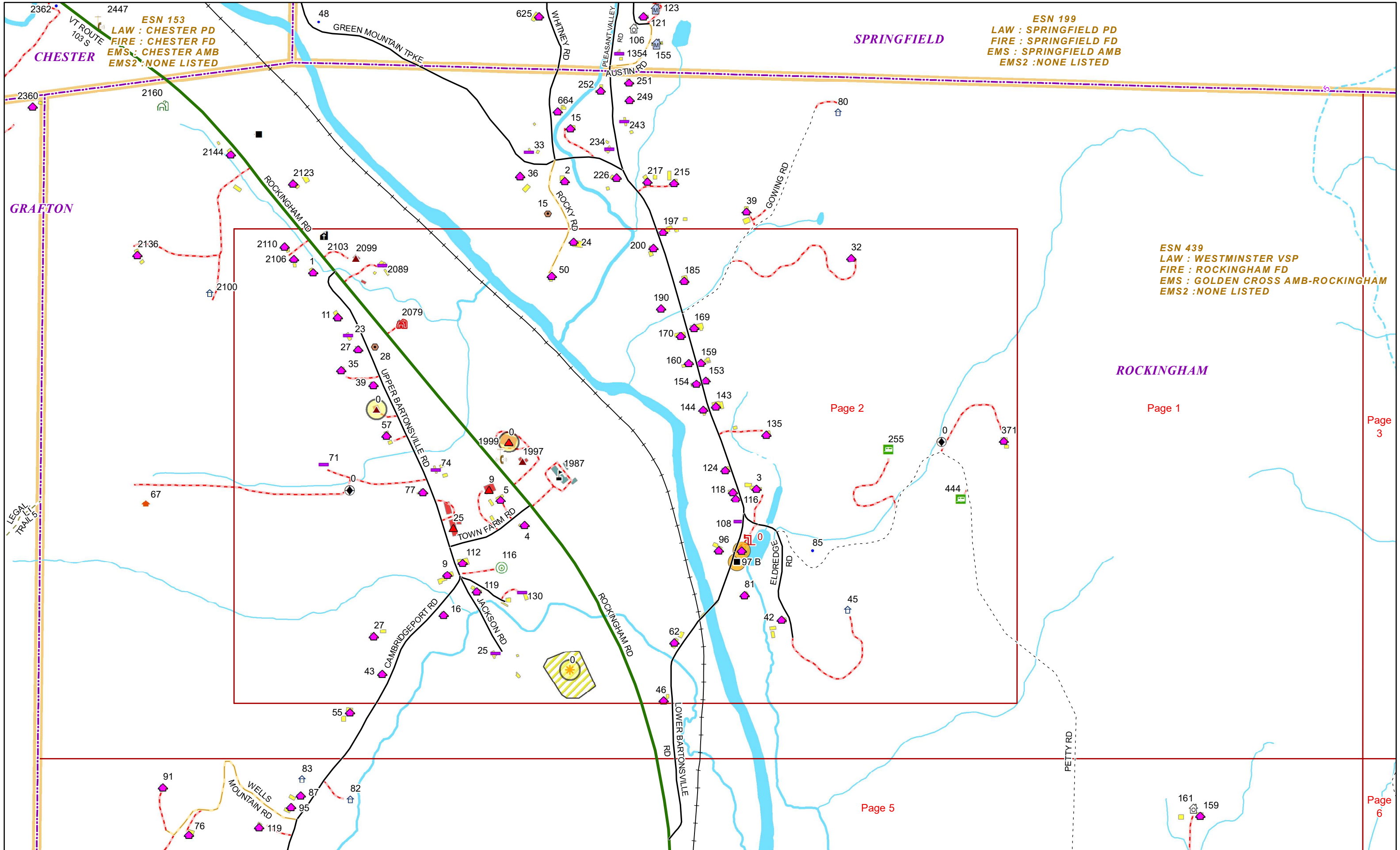
ROAD NAME	PAGE(S)
HALL BRIDGE RD	19,25
HARTLEY HILL RD	25
HERRICKS COVE RD	11
HINES RD	6
HITCHCOCK RD	23
IMTEC LN	15,16
INDUSTRIAL DR	15
INTERSTATE 91 N	4,7,11,15,16,45
INTERSTATE 91 N ENTRANCE EXIT	11,16
INTERSTATE 91 S	7,11,15,45
INTERSTATE 91 S ENTRANCE EXIT	11
INTERSTATE REST AREA	4
JACKSON RD	2
LAWRENCE RD	3
LEACH RD	13,17
LOVELL DR	16
LOWER BARTONSVILLE RD	1,2,43
LOWER PARKER HILL RD	3,4
MADELEINE LN	6
MANDIGO RD	18
MCBRIDE RD	17
MEETING HOUSE RD	9
MISSING LINK RD	4,7,11,12,45
NARROWS RD	9
NOYES RD	25
OAK ST	20
OBBER RD	23
OBRIEN RD	6



# ROCKINGHAM Road Name Index

ROAD NAME	PAGE(S)
OLD DARBY HILL RD	9,14
OLD LEACH RD	17
OLD RIVER RD	12
OSGOOD RD	6
OVERPASS RD	5
PARADISE HILL RD	19
PARKER HILL RD	3,6,9,44
PETTY RD	1
PLEASANT VALLEY RD	6,18,17
RAND RD	17,23
RANDALL HILL RD	4
RIPPLE LN	12
RIVERFRONT DR	4
ROCKINGHAM HILL RD	9,14
ROCKINGHAM POST RD	16
ROCKINGHAM RD	2,2,5,6,9,11,15,16,21
ROCKY RD	1
ROUNDS RD	5
SAND HILL RD	13
SAXTONS RIVER RD	17,18,19,20,23,25
SCHOOLBUS DEPOT RD	9
SCHOOLHOUSE RD	18
SHEPARD LN	19
SKI BOWL RD	25
SLEEPY VALLEY RD	17
SPENCER DR	16
SPRING HILL RD	17

ROAD NAME	PAGE(S)
STAGECOACH RD	3
STEAMTOWN RD	15
STEARNS RD	5
STODDARD LN	14
THAYER RD	3
TOWN FARM RD	2
TOWN HWY 108	5
TOWN HWY 21	4
TOWN HWY 37	8
TOWN HWY 40	23
TOWN HWY 70	5
TRANSPORT PARK	6
TUTTLE RD	3,44
U TURN	7,11,15,16
UPPER BARTONSVILLE RD	2
UPPER MEADOWS RD	7
WEBB TER	21
WELLS MOUNTAIN RD	5
WESTMINSTER WEST RD	23
WESTON HEIGHTS RD	17
WHITING RD	9
WHITNEY RD	43
WILEY HILL RD	9
WILLIAMS RD	5
WINDSOR RD	9
WITNESS OAK WAY	6



Page 2

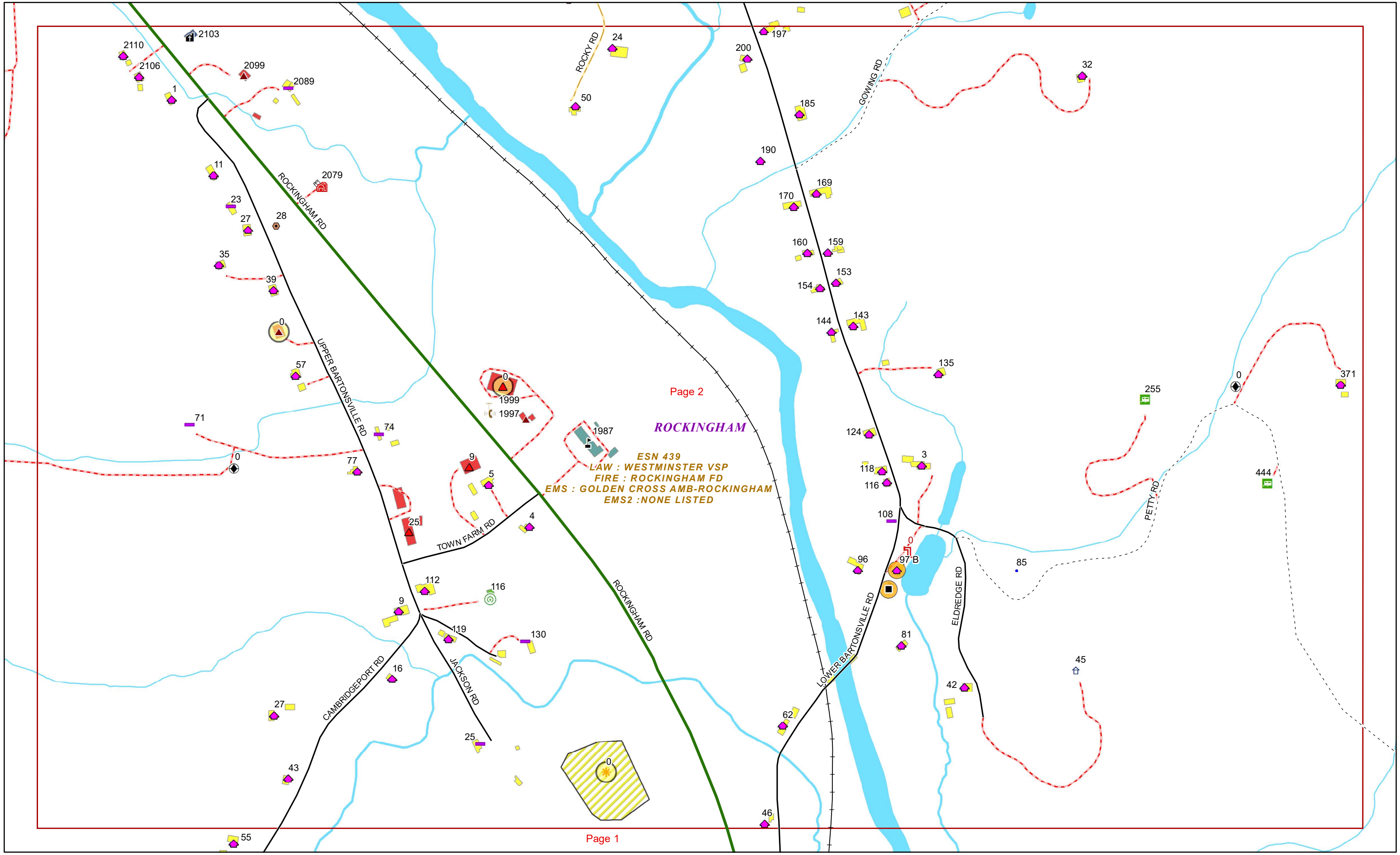
Page 1

Page 3

Page 5

Page 6





Page 2

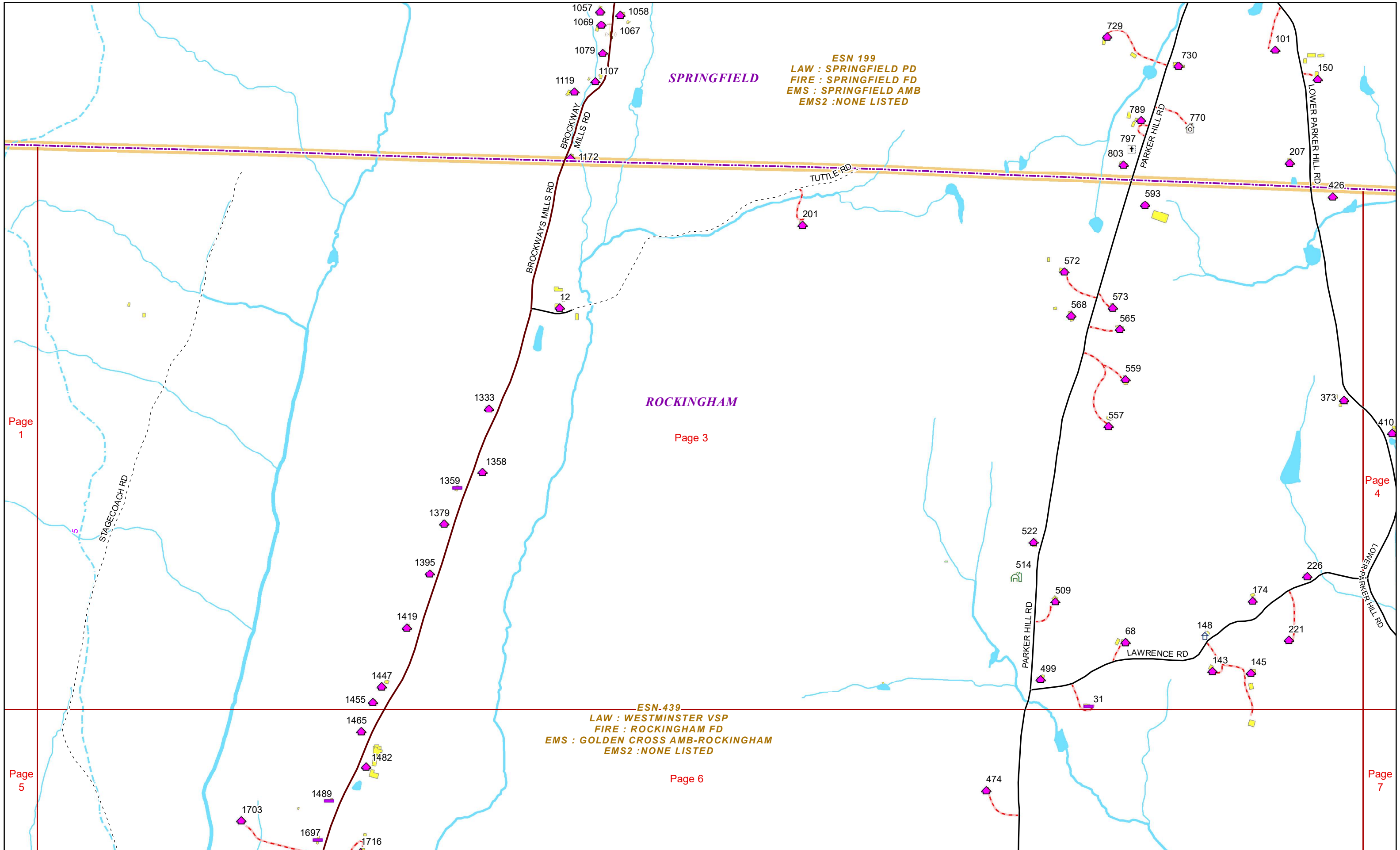
### ROCKINGHAM

ESN 439  
LAW : WESTMINSTER VSP  
FIRE : ROCKINGHAM FD  
EMS : GOLDEN CROSS AMB-ROCKINGHAM  
EMS2 : NONE LISTED

Page 1







**ESN 199**  
LAW : SPRINGFIELD PD  
FIRE : SPRINGFIELD FD  
EMS : SPRINGFIELD AMB  
EMS2 : NONE LISTED

**ESN 439**  
LAW : WESTMINSTER VSP  
FIRE : ROCKINGHAM FD  
EMS : GOLDEN CROSS AMB-ROCKINGHAM  
EMS2 : NONE LISTED

**SPRINGFIELD**

**ROCKINGHAM**

Page 1

Page 3

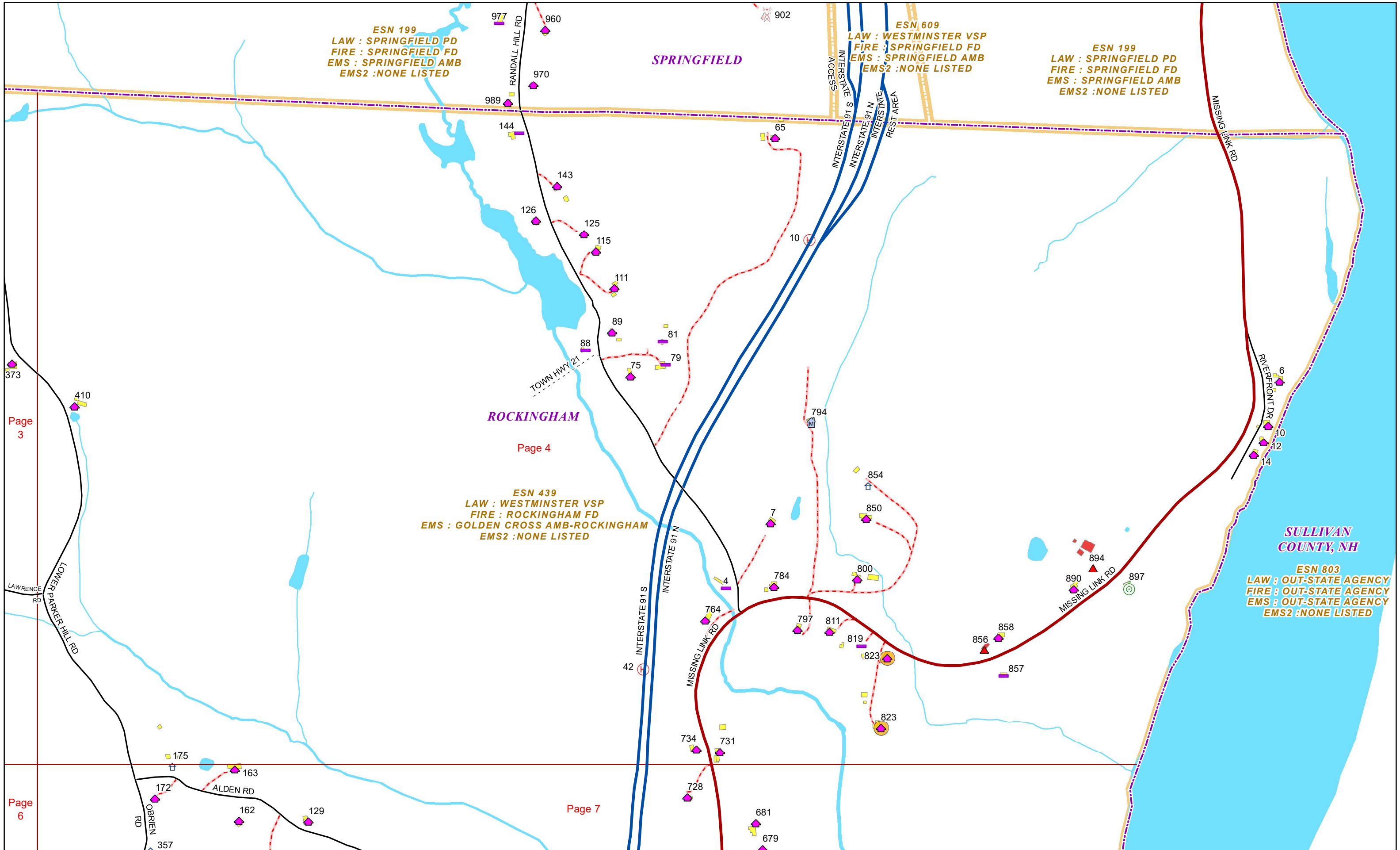
Page 4

Page 5

Page 6

Page 7





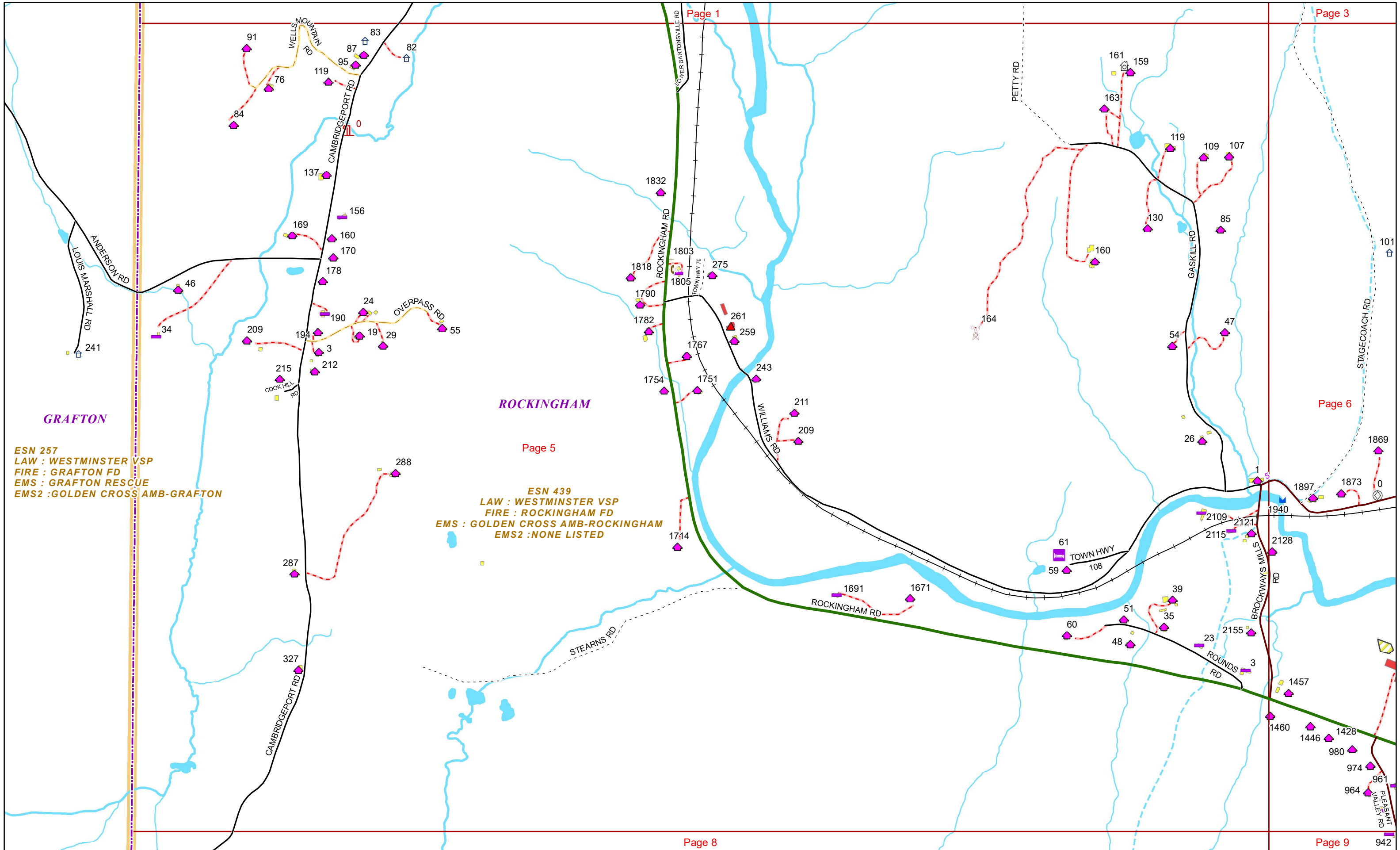
Page 3

Page 4

Page 6

Page 7





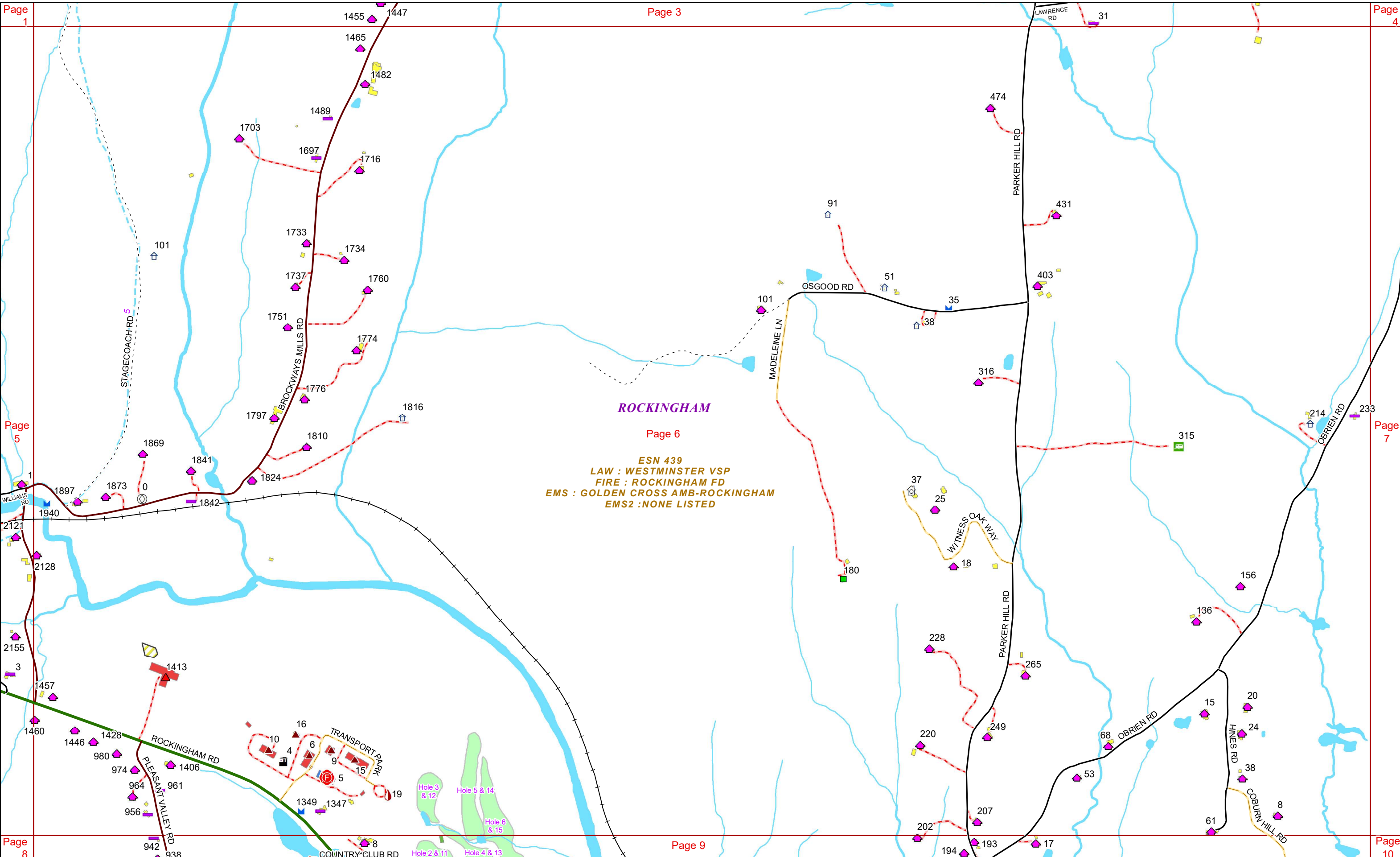
**GRAFTON**  
ESN 257  
LAW : WESTMINSTER VSP  
FIRE : GRAFTON FD  
EMS : GRAFTON RESCUE  
EMS2 : GOLDEN CROSS AMB-GRAFTON

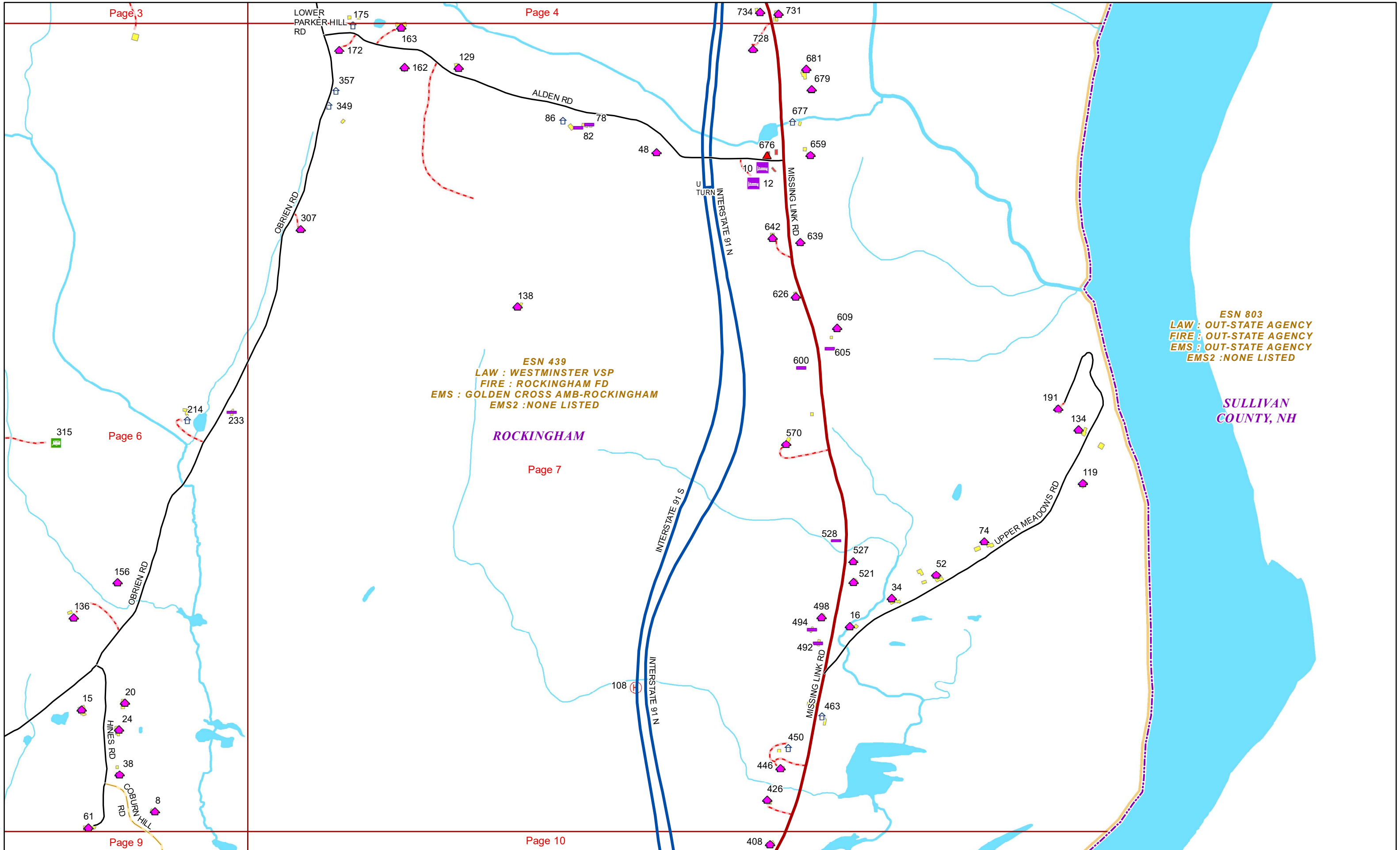
**ROCKINGHAM**  
Page 5  
ESN 439  
LAW : WESTMINSTER VSP  
FIRE : ROCKINGHAM FD  
EMS : GOLDEN CROSS AMB-ROCKINGHAM  
EMS2 : NONE LISTED

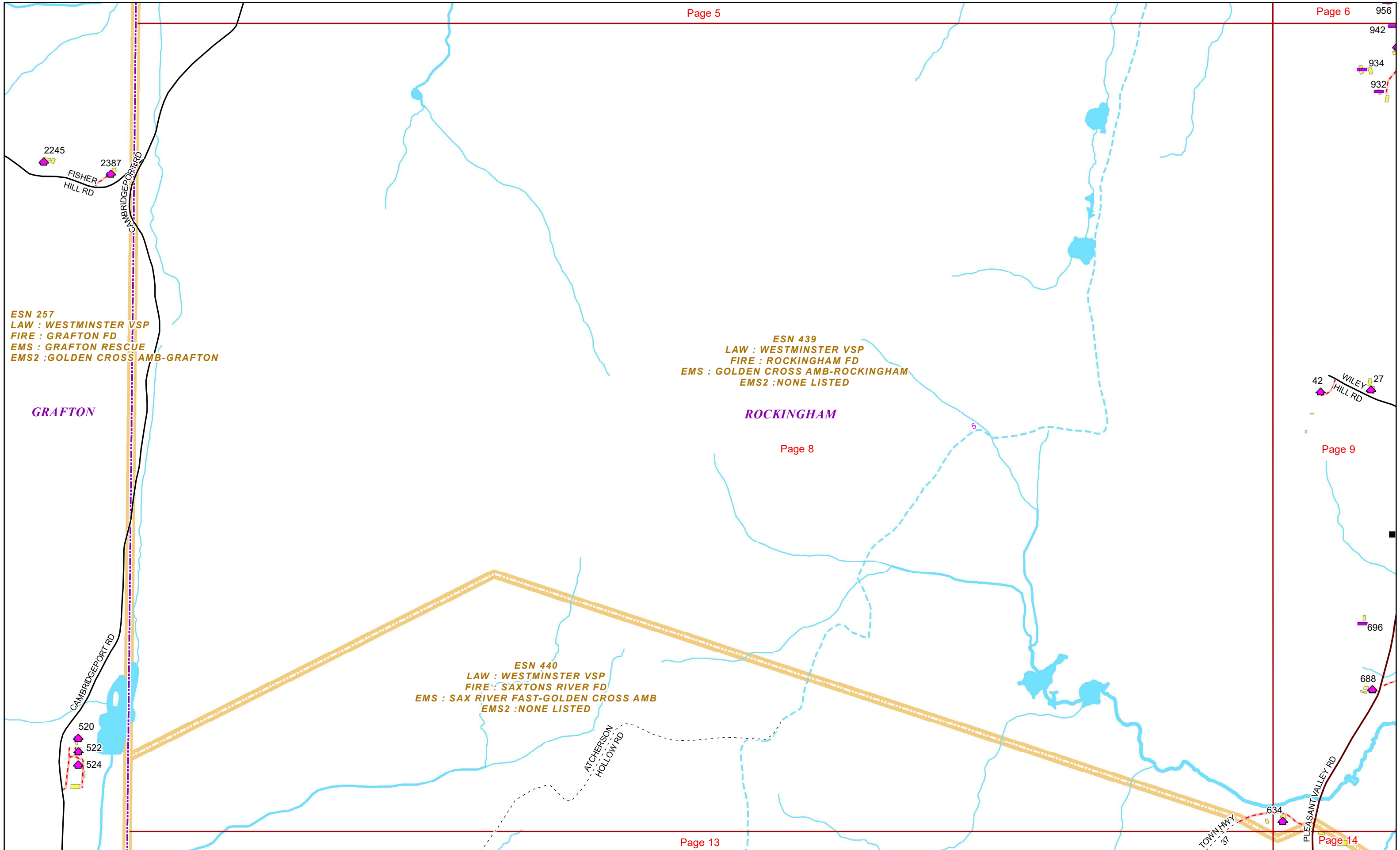




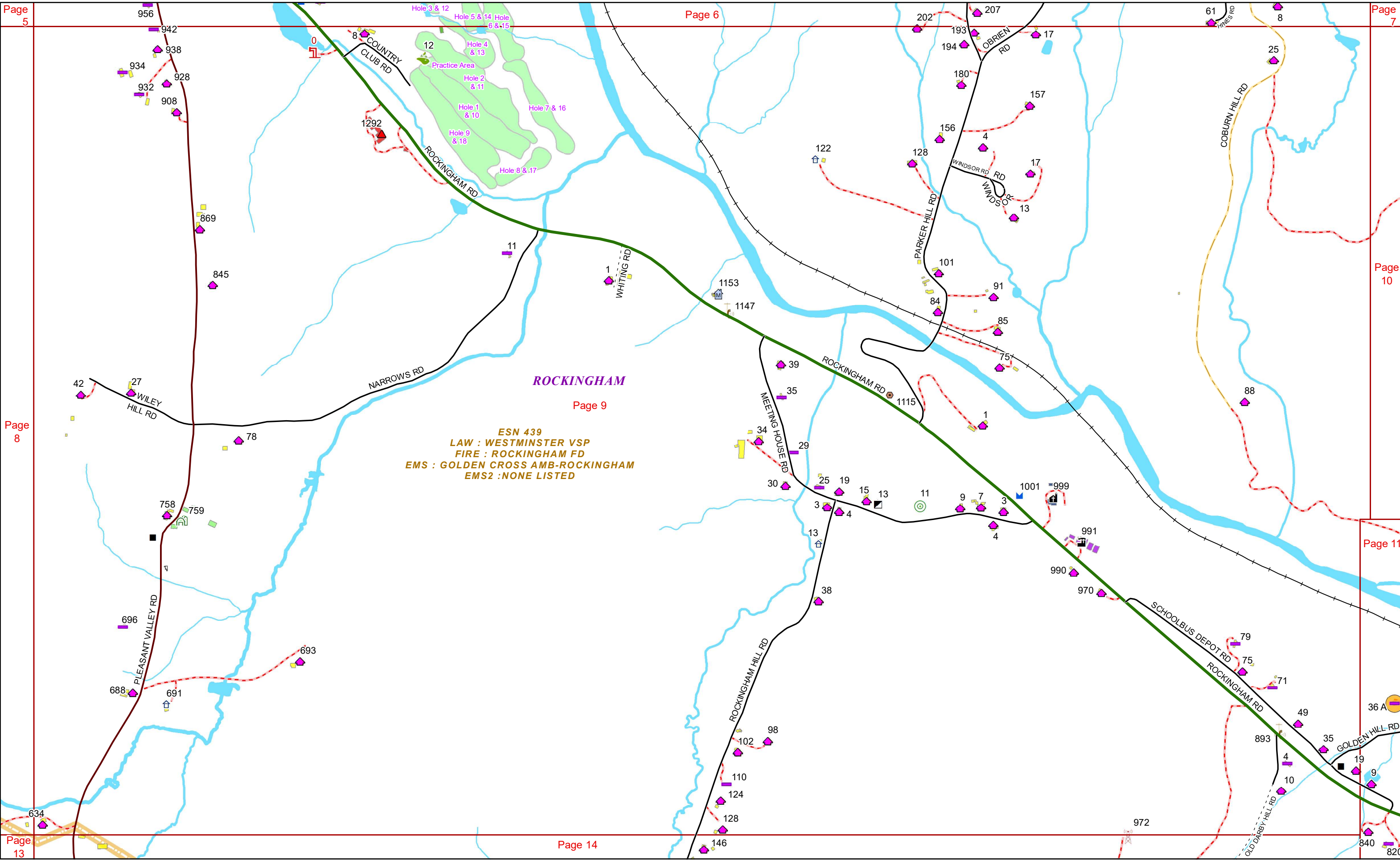
**ESN 439**  
**LAW : WESTMINSTER VSP**  
**FIRE : ROCKINGHAM FD**  
**EMS : GOLDEN CROSS AMB-ROCKINGHAM**  
**EMS2 : NONE LISTED**











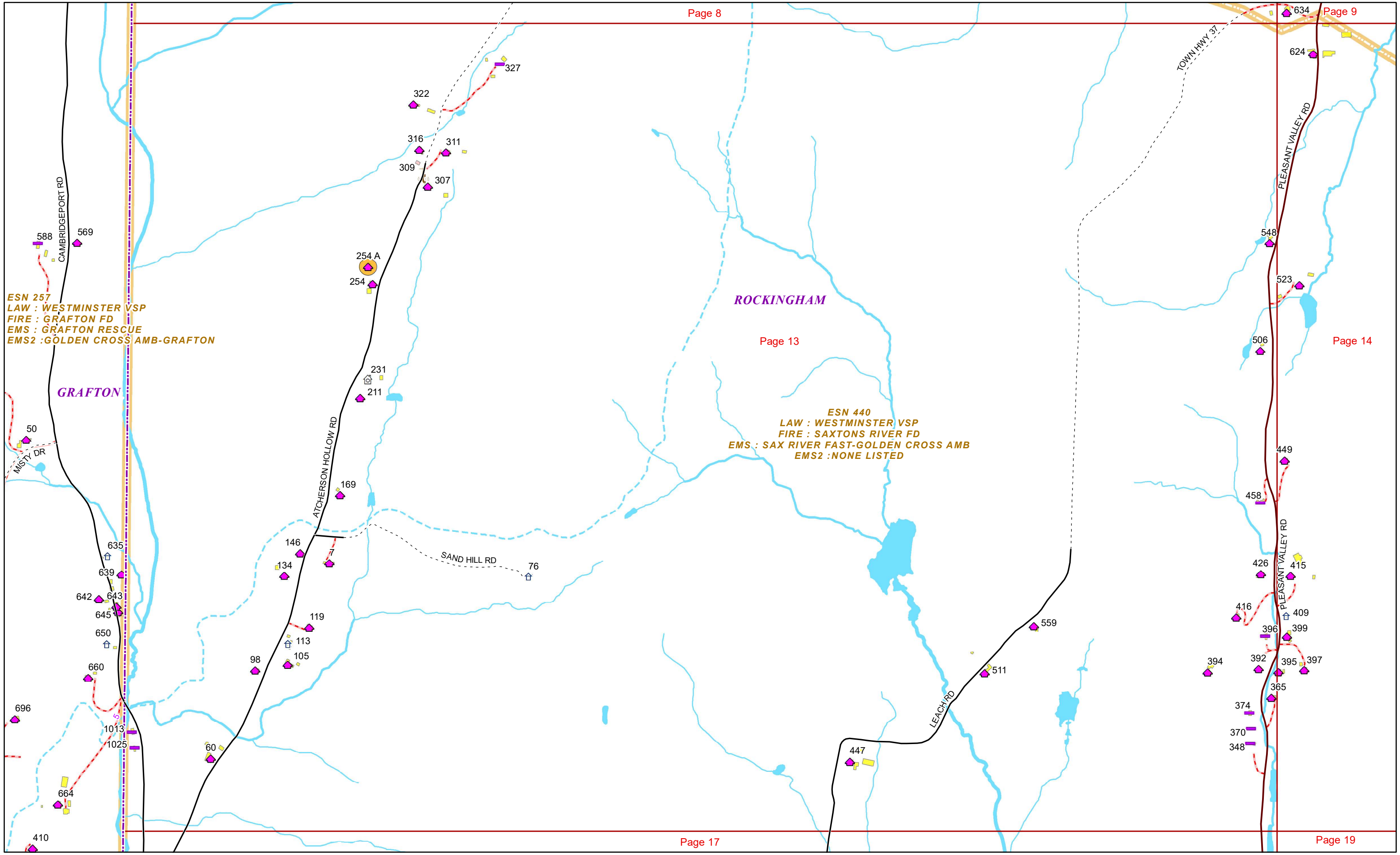


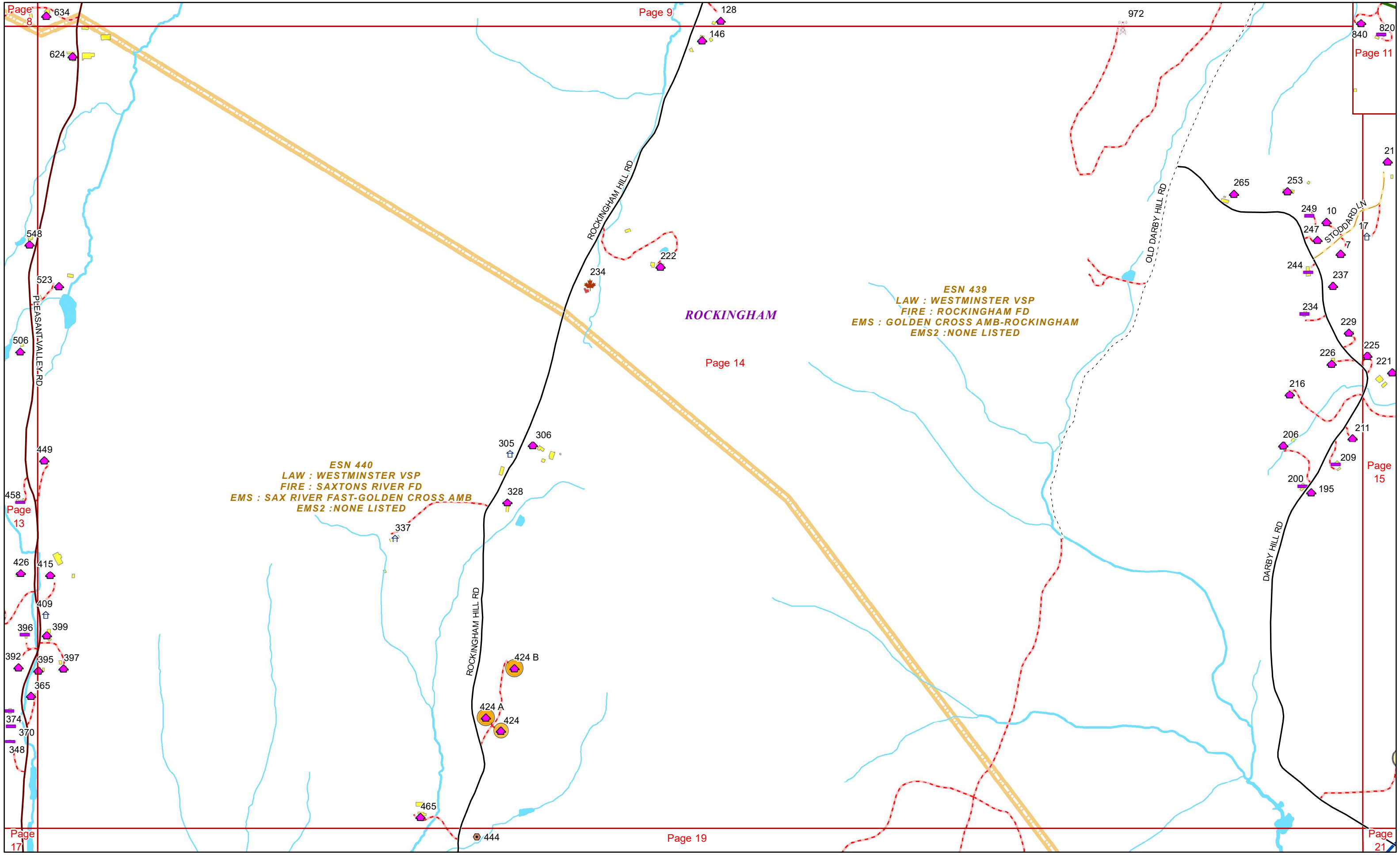












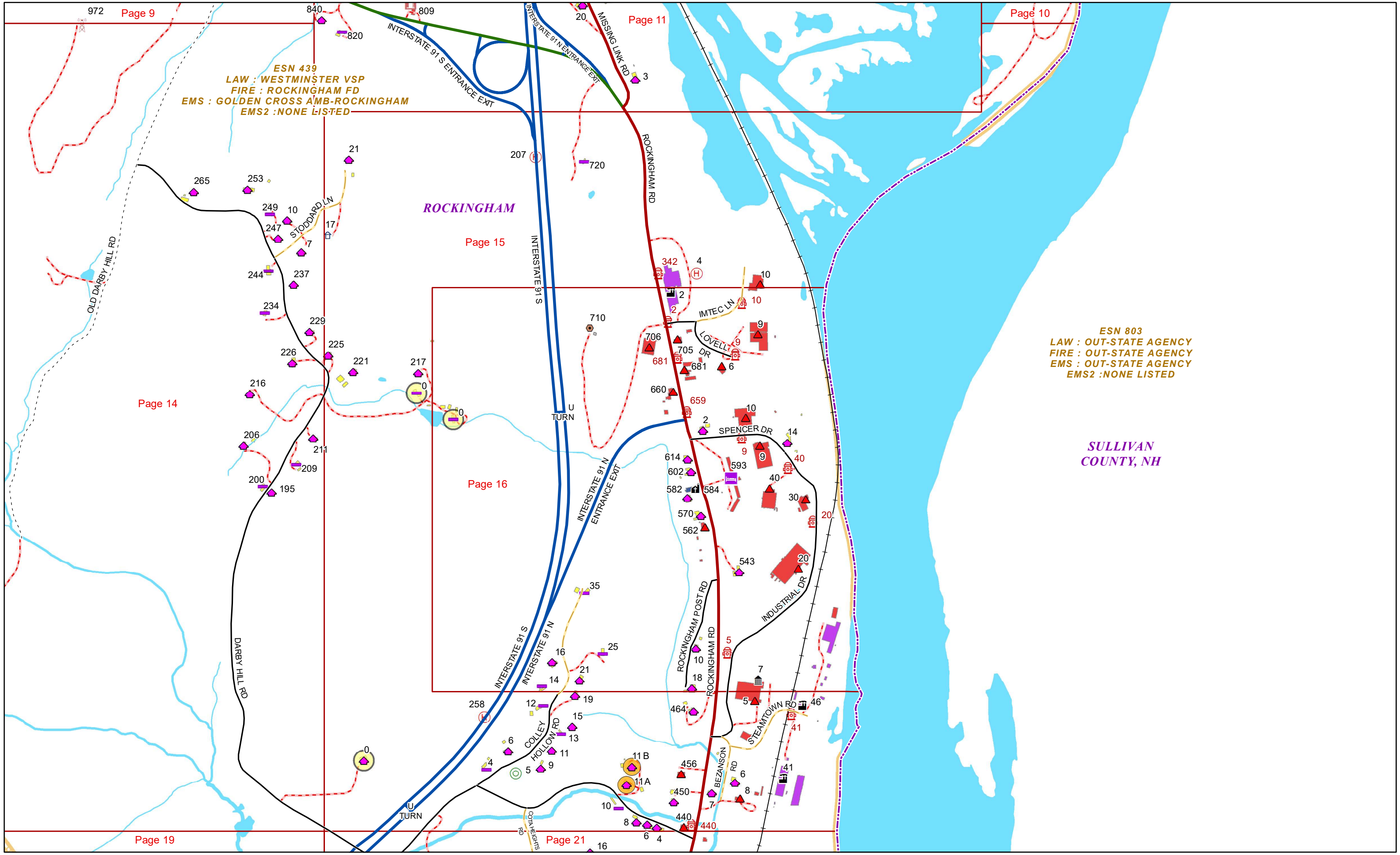
**ESN 440**  
LAW : WESTMINSTER VSP  
FIRE : SAXTONS RIVER FD  
EMS : SAX RIVER FAST-GOLDEN CROSS AMB  
EMS2 : NONE LISTED

**ESN 439**  
LAW : WESTMINSTER VSP  
FIRE : ROCKINGHAM FD  
EMS : GOLDEN CROSS AMB-ROCKINGHAM  
EMS2 : NONE LISTED

**ROCKINGHAM**



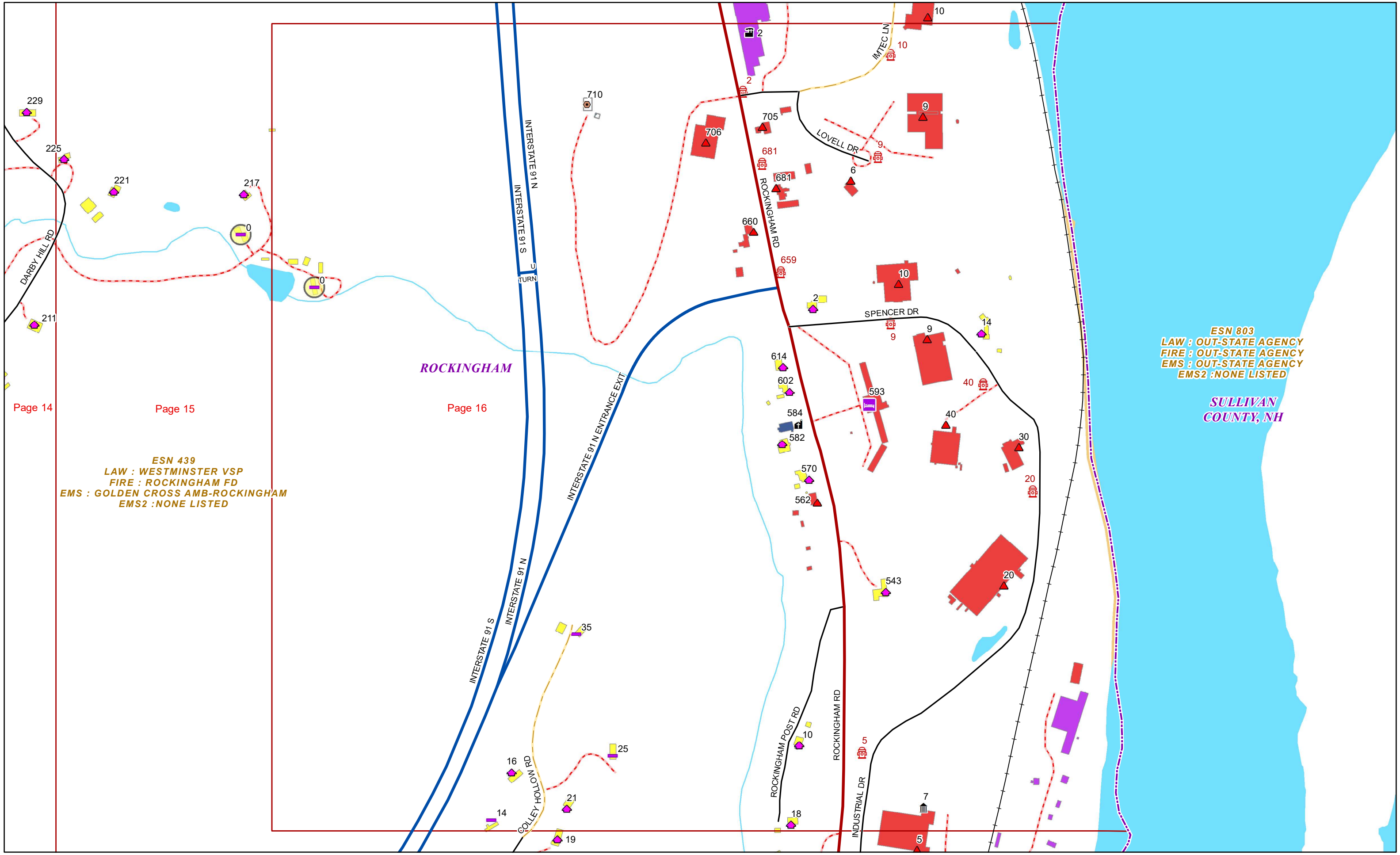




**ESN 439**  
LAW : WESTMINSTER VSP  
FIRE : ROCKINGHAM FD  
EMS : GOLDEN CROSS AMB-ROCKINGHAM  
EMS2 : NONE LISTED

**ESN 803**  
LAW : OUT-STATE AGENCY  
FIRE : OUT-STATE AGENCY  
EMS : OUT-STATE AGENCY  
EMS2 : NONE LISTED





**ESN 439**  
 LAW : WESTMINSTER VSP  
 FIRE : ROCKINGHAM FD  
 EMS : GOLDEN CROSS AMB-ROCKINGHAM  
 EMS2 : NONE LISTED

**ESN 803**  
 LAW : OUT-STATE AGENCY  
 FIRE : OUT-STATE AGENCY  
 EMS : OUT-STATE AGENCY  
 EMS2 : NONE LISTED

**ROCKINGHAM**

**SULLIVAN COUNTY, NH**

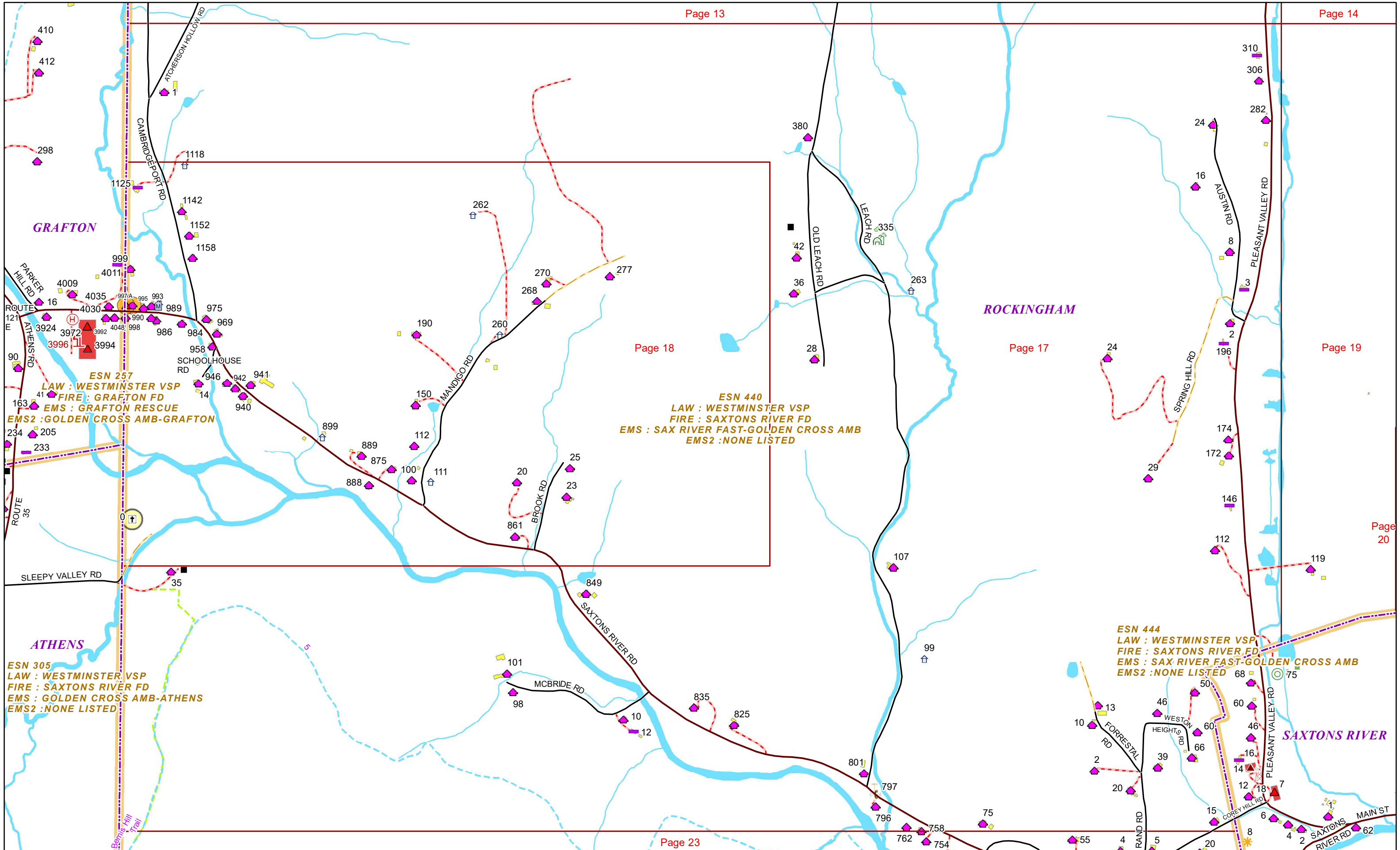
Page 14

Page 15

Page 16







**GRAFTON**

**ROCKINGHAM**

**ATHENS**

**SAXTONS RIVER**

**ESN 257**  
**LAW : WESTMINSTER VSP**  
**FIRE : GRAFTON FD**  
**EMS : GRAFTON RESCUE**  
**EMS2 : GOLDEN CROSS AMB-GRAFTON**

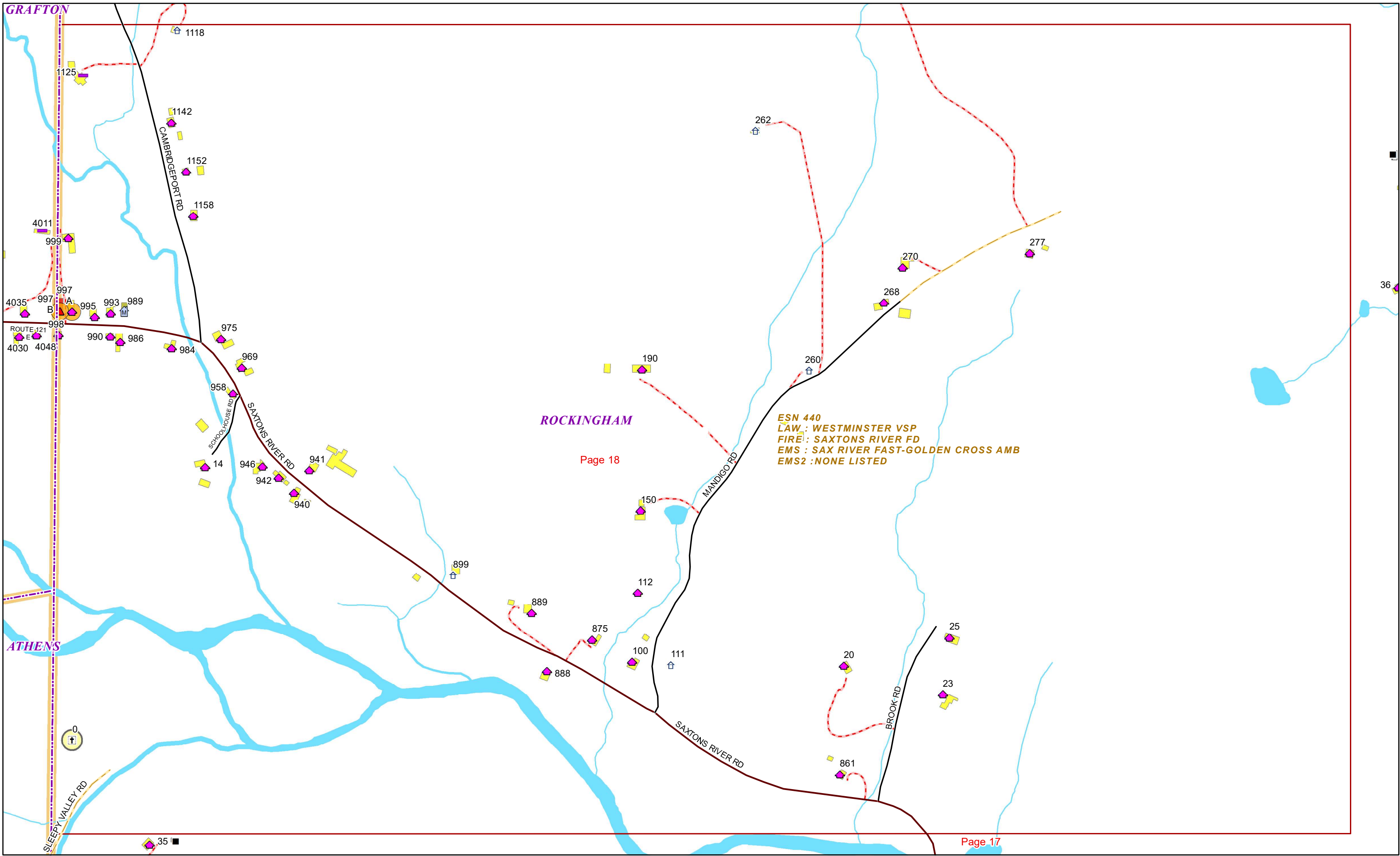
**ESN 440**  
**LAW : WESTMINSTER VSP**  
**FIRE : SAXTONS RIVER FD**  
**EMS : SAX RIVER FAST-GOLDEN CROSS AMB**  
**EMS2 : NONE LISTED**

**ESN 305**  
**LAW : WESTMINSTER VSP**  
**FIRE : SAXTONS RIVER FD**  
**EMS : GOLDEN CROSS AMB-ATHENS**  
**EMS2 : NONE LISTED**

**ESN 444**  
**LAW : WESTMINSTER VSP**  
**FIRE : SAXTONS RIVER FD**  
**EMS : SAX RIVER FAST-GOLDEN CROSS AMB**  
**EMS2 : NONE LISTED**







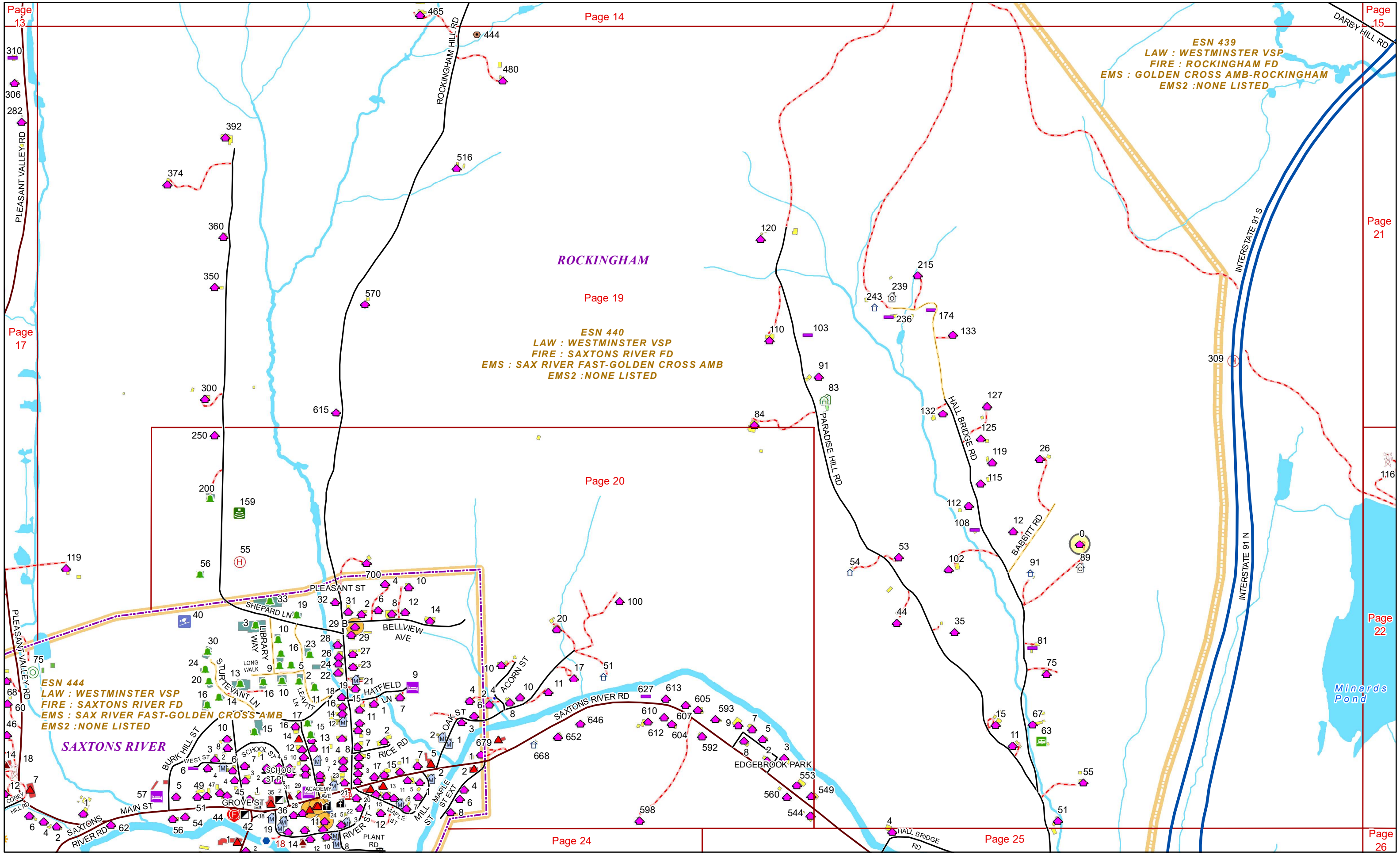
ROCKINGHAM

Page 18

ESN 440  
LAW : WESTMINSTER VSP  
FIRE : SAXTONS RIVER FD  
EMS : SAX RIVER FAST-GOLDEN CROSS AMB  
EMS2 : NONE LISTED

Page 17





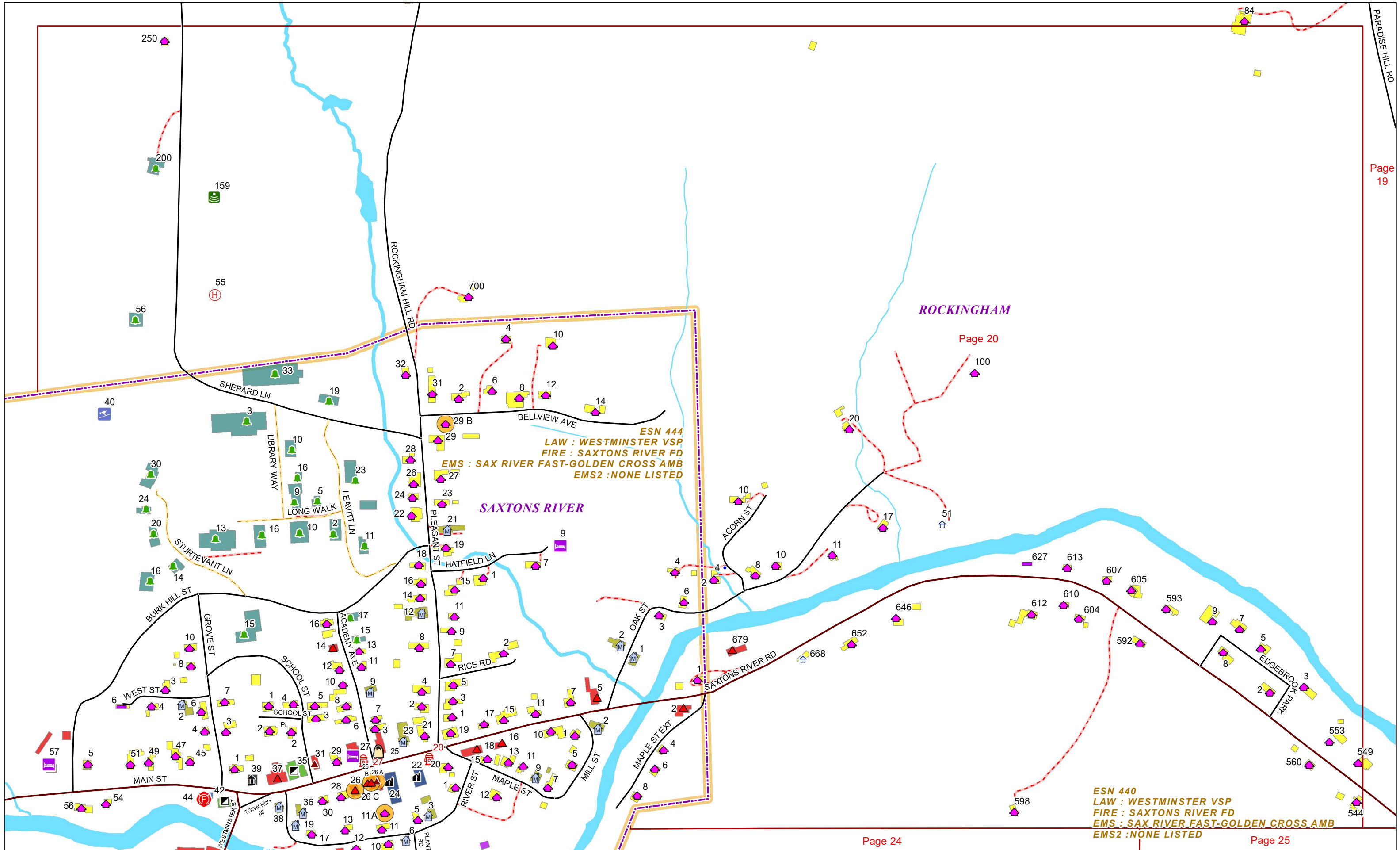
ESN 439  
LAW : WESTMINSTER VSP  
FIRE : ROCKINGHAM FD  
EMS : GOLDEN CROSS AMB-ROCKINGHAM  
EMS2 : NONE LISTED

ESN 440  
LAW : WESTMINSTER VSP  
FIRE : SAXTONS RIVER FD  
EMS : SAX RIVER FAST-GOLDEN CROSS AMB  
EMS2 : NONE LISTED

ESN 444  
LAW : WESTMINSTER VSP  
FIRE : SAXTONS RIVER FD  
EMS : SAX RIVER FAST-GOLDEN CROSS AMB  
EMS2 : NONE LISTED







ROCKINGHAM

SAXTONS RIVER

ESN 444  
 LAW : WESTMINSTER VSP  
 FIRE : SAXTONS RIVER FD  
 EMS : SAX RIVER FAST-GOLDEN CROSS AMB  
 EMS2 : NONE LISTED

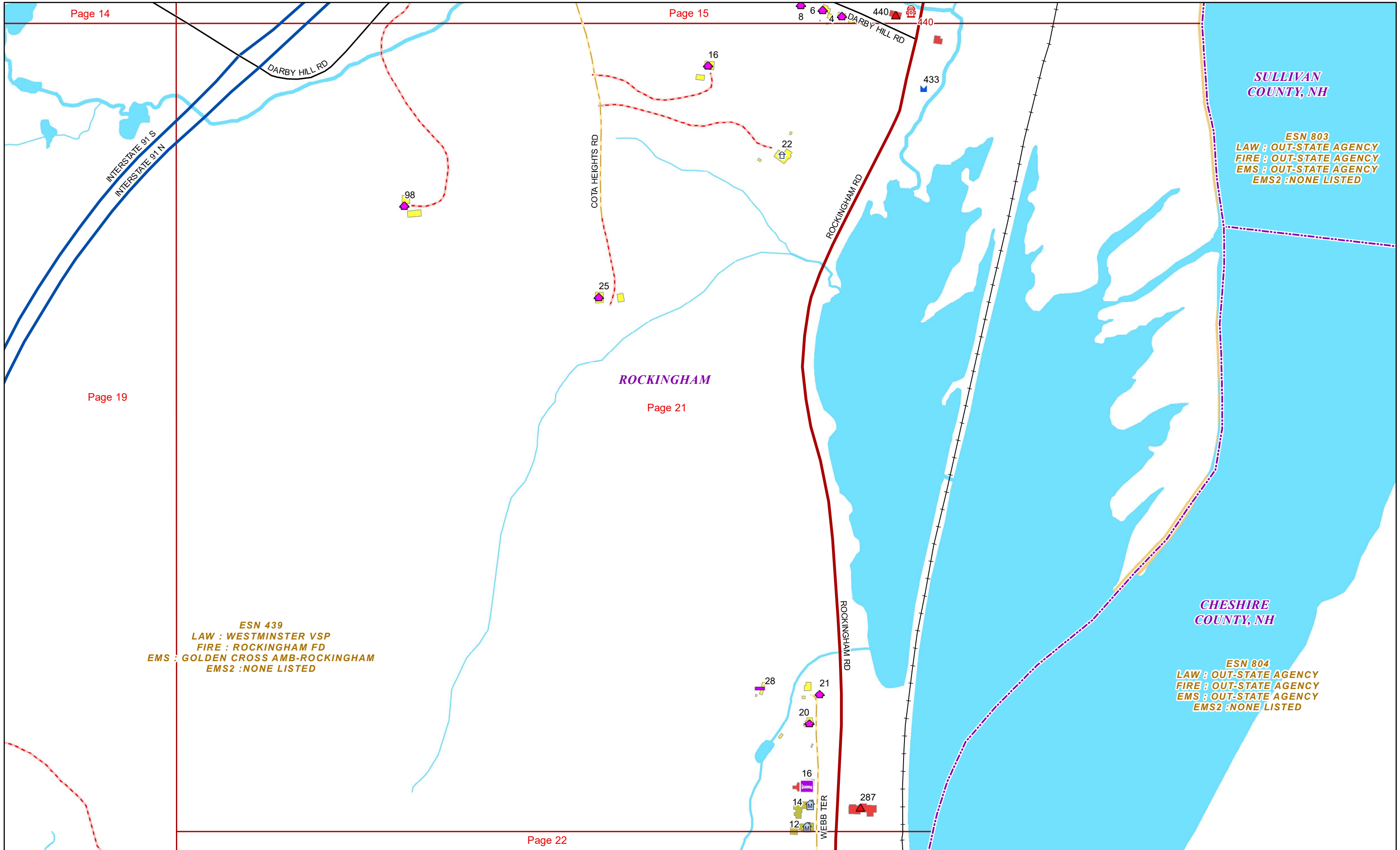
ESN 440  
 LAW : WESTMINSTER VSP  
 FIRE : SAXTONS RIVER FD  
 EMS : SAX RIVER FAST-GOLDEN CROSS AMB  
 EMS2 : NONE LISTED

Page 24

Page 25







**SULLIVAN COUNTY, NH**

**ESN 803**  
LAW : OUT-STATE AGENCY  
FIRE : OUT-STATE AGENCY  
EMS : OUT-STATE AGENCY  
EMS2 : NONE LISTED

**ROCKINGHAM**

Page 21

**CHESHIRE COUNTY, NH**

**ESN 804**  
LAW : OUT-STATE AGENCY  
FIRE : OUT-STATE AGENCY  
EMS : OUT-STATE AGENCY  
EMS2 : NONE LISTED

**ESN 439**  
LAW : WESTMINSTER VSP  
FIRE : ROCKINGHAM FD  
EMS : GOLDEN CROSS AMB-ROCKINGHAM  
EMS2 : NONE LISTED



ROCKINGHAM

Minards Pond

ESN 804  
LAW : OUT-STATE AGENCY  
FIRE : OUT-STATE AGENCY  
EMS : OUT-STATE AGENCY  
EMS2 : NONE LISTED

CHESHIRE  
COUNTY, NH

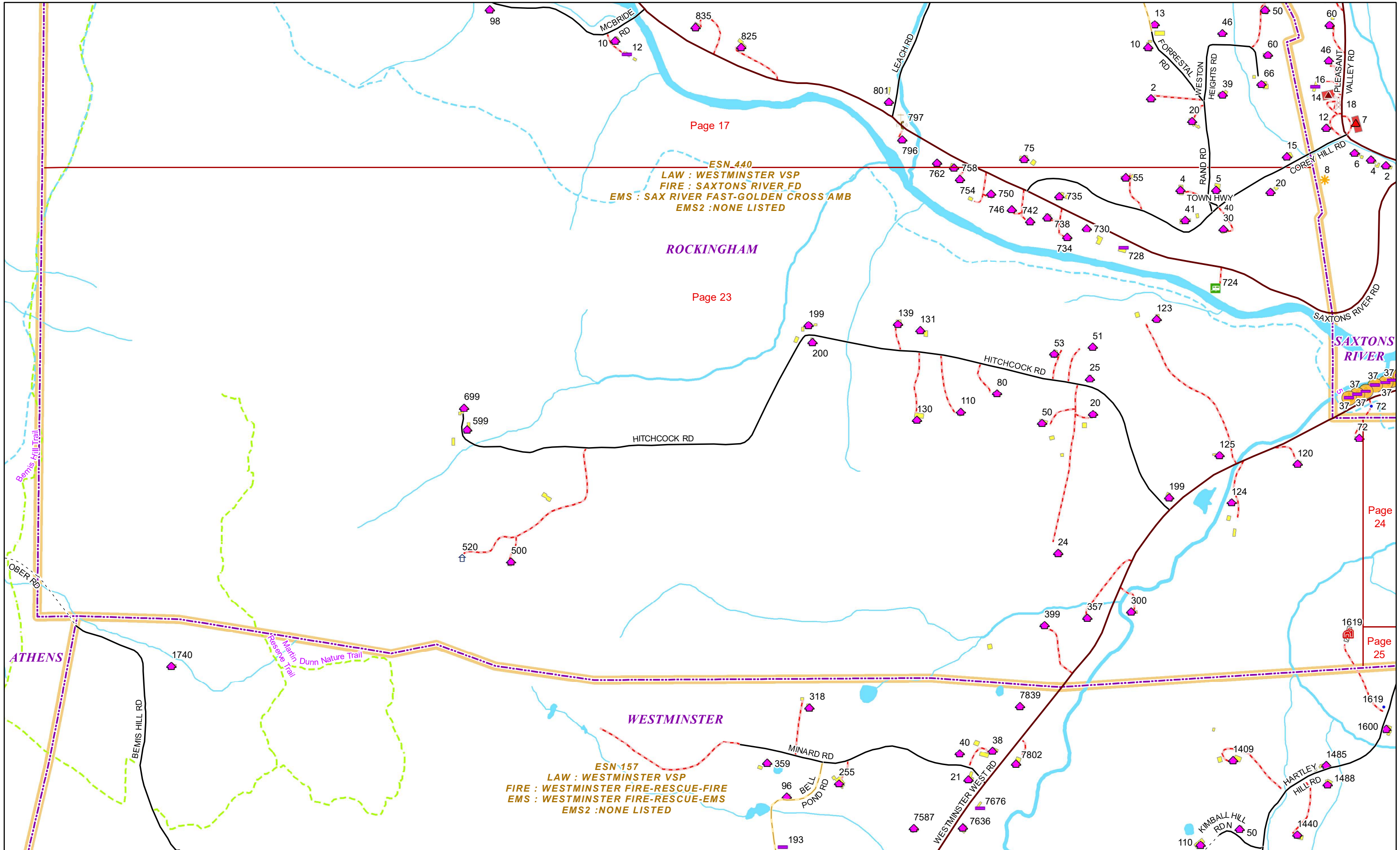
BELLOWS FALLS

ESN 443  
LAW : BELLOWS FALLS PD  
FIRE : BELLOWS FALLS FD  
EMS : GOLDEN CROSS AMB-BELLOWS FALLS  
EMS2 : NONE LISTED

ESN 439  
LAW : WESTMINSTER VSP  
FIRE : ROCKINGHAM FD  
EMS : GOLDEN CROSS AMB-ROCKINGHAM  
EMS2 : NONE LISTED







Page 17

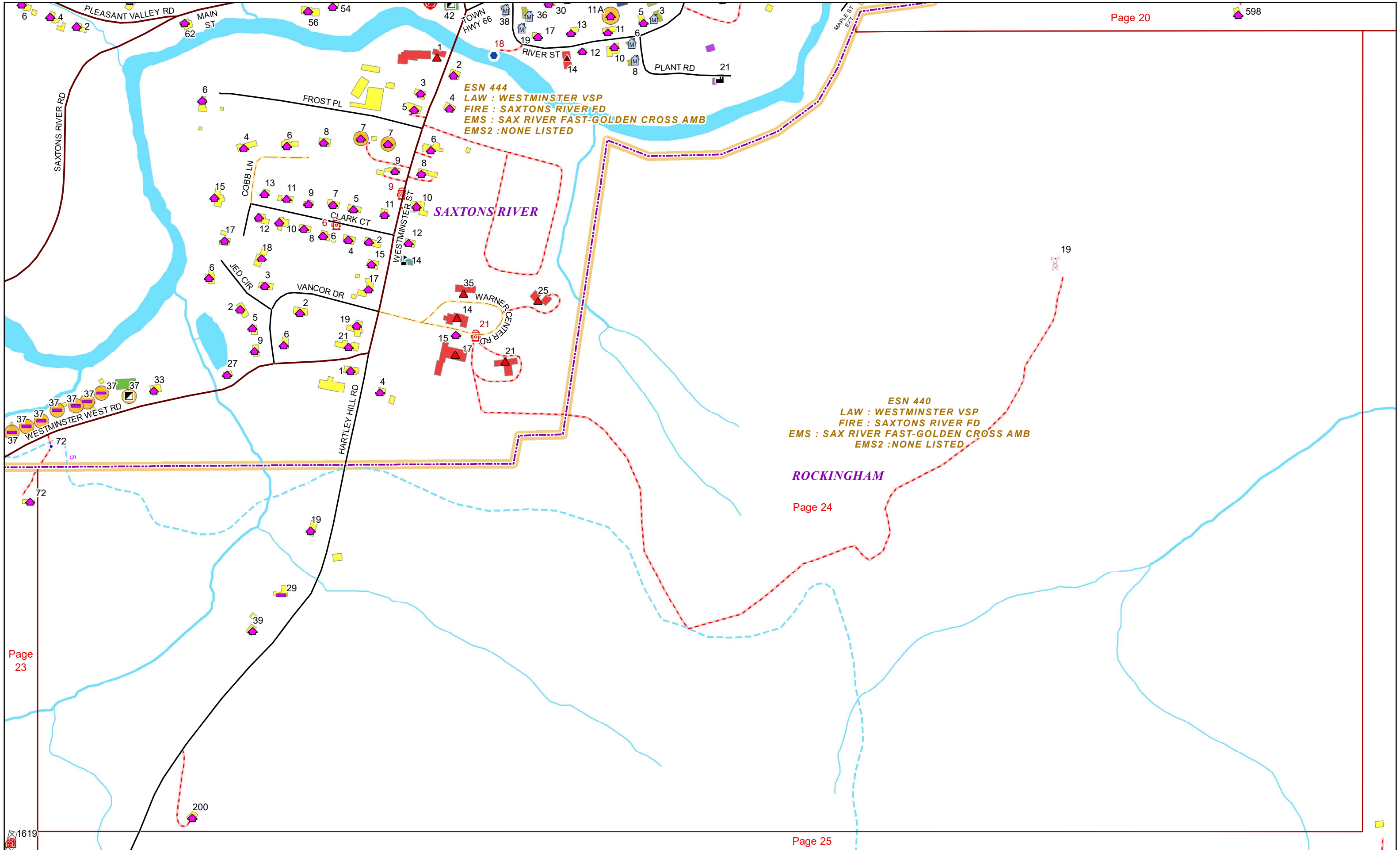
Page 23

Page 24

Page 25







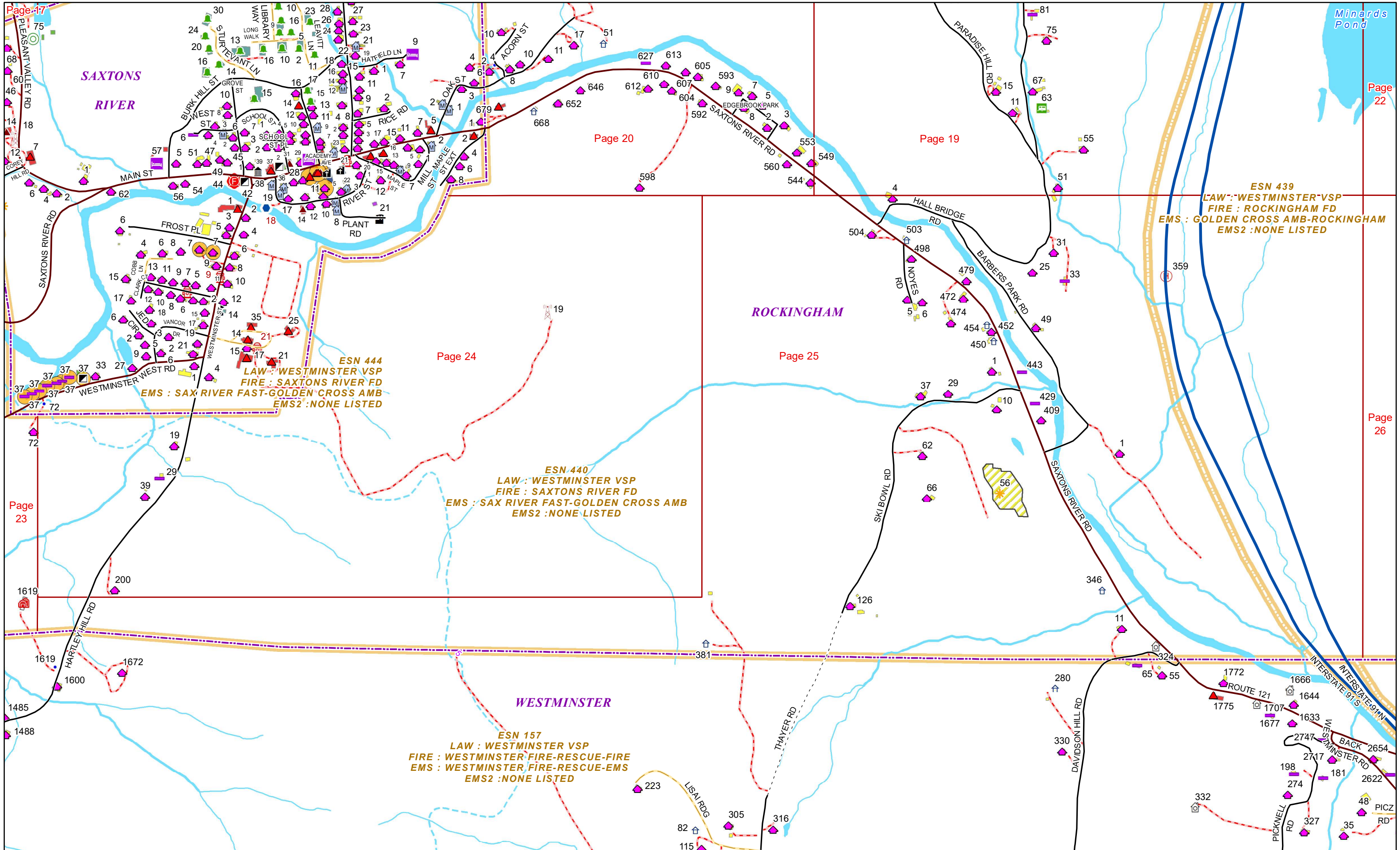
ESN 444  
 LAW : WESTMINSTER VSP  
 FIRE : SAXTONS RIVER FD  
 EMS : SAX RIVER FAST-GOLDEN CROSS AMB  
 EMS2 : NONE LISTED

ESN 440  
 LAW : WESTMINSTER VSP  
 FIRE : SAXTONS RIVER FD  
 EMS : SAX RIVER FAST-GOLDEN CROSS AMB  
 EMS2 : NONE LISTED

ROCKINGHAM

Page 24





Page 17

Page 22

Page 20

Page 19

Page 24

Page 25

Page 23

Page 26

**ESN 444**  
LAW : WESTMINSTER VSP  
FIRE : SAXTONS RIVER FD  
EMS : SAX RIVER FAST-GOLDEN CROSS AMB  
EMS2 : NONE LISTED

**ESN 440**  
LAW : WESTMINSTER VSP  
FIRE : SAXTONS RIVER FD  
EMS : SAX RIVER FAST-GOLDEN CROSS AMB  
EMS2 : NONE LISTED

**ESN 157**  
LAW : WESTMINSTER VSP  
FIRE : WESTMINSTER FIRE-RESCUE-FIRE  
EMS : WESTMINSTER FIRE-RESCUE-EMS  
EMS2 : NONE LISTED

**ESN 439**  
LAW : WESTMINSTER VSP  
FIRE : ROCKINGHAM FD  
EMS : GOLDEN CROSS AMB-ROCKINGHAM  
EMS2 : NONE LISTED





