

VERMONT E9-1-1 MapBook

Strafford

E9-1-1 MapBook with GIS Data

Use constraints: The 9-1-1 related data layers (Esites, Landmarks, Roads, Driveways, Footprints, Atlas Sheets, ESZ, etc.) were developed and designed for Enhanced 9-1-1 purposes only. The user should understand that the nature of the Enhanced 9-1-1 data layers means they are never complete. **Each municipal government is responsible for maintenance of the E9-1-1 database.** Other data (non-E9-1-1 related) used in the Vermont E9-1-1 MapBook is acquired from the Vermont Center for Geographic Information (VCGI) (vcgi.vermont.gov) and local Regional Planning Commissions.

Disclaimer:
This Vermont E9-1-1 MapBook and GIS data is for general reference only. Data layers that appear on the map may or may not be accurate, current or otherwise reliable. The E9-1-1 Board and the State of Vermont make no representations of any kind, including but not limited to the warranties of merchantability or fitness for a particular use, not are any such warranties to be implied with respect to the GIS data and MapBook.

For Questions/Updates:
Contact VT Enhanced 9-1-1 Board:
Phone: 802-828-4911
Email: e911.info@vermont.gov
Website: e911.vermont.gov



























11/13/2023



























































Legend





























ESITES




























SITETYPE

-  **COMMERCIAL
-  **CULTURAL
-  **EDUCATIONAL
-  **GOVERNMENT
-  **INDUSTRIAL
-  **OTHER COMMERCIAL
-  **PUBLIC GATHERING
-  **UTILITY
-  ABANDONED
-  ACCESS POINT
-  ACCESSORY BARN
-  ACCESSORY BUILDING
-  AIR SUPPORT / MAINTENANCE FACILITY
-  AIR TRAFFIC CONTROL CENTER / COMMAND CENTER
-  AIRPORT TERMINAL
-  AMBULANCE SERVICE
-  AUDITORIUM / CONCERT HALL / THEATER / OPERA HOUSE
-  BANK
-  BOAT RAMP / DOCK
-  BORDER CROSSING
-  BORDER PATROL
-  BREWERY
-  BUS STATION / DISPATCH FACILITY
-  CAMP
-  CAMPGROUND
-  CEMETERY

-  CITY / TOWN HALL
-  COAST GUARD
-  COLLEGE / UNIVERSITY
-  COMMERCIAL CONSTRUCTION SERVICE
-  COMMERCIAL FARM
-  COMMERCIAL GARAGE
-  COMMERCIAL W/RESIDENCE
-  COMMUNICATION BOX
-  COMMUNICATION TOWER
-  COMMUNITY / RECREATION FACILITY
-  CONDOMINIUM
-  COURT HOUSE
-  CUSTOMS SERVICE
-  DAY CARE FACILITY
-  DEVELOPMENT SITE
-  EBS TOWER
-  EMERGENCY PHONE / CALLBOX
-  FAIR / EXHIBITION/ RODEO GROUNDS
-  FERRY TERMINAL / DISPATCH FACILITY
-  FIRE STATION
-  FISH FARM / HATCHERY
-  FITNESS FACILITY
-  FOOD DISTRIBUTION CENTER
-  GAS STATION
-  GATED W/BUILDING
-  GATED W/O BUILDING
-  GOLF COURSE
-  GRAVEL PIT / QUARRY / MINE




















-  GREENHOUSE / NURSERY
-  GROCERY STORE
-  HARBOR / MARINA
-  HAZARDOUS MATERIALS FACILITY
-  HAZARDOUS STORAGE FACILITY
-  HEALTH CLINIC
-  HELIPAD / HELIPORT / HELISPOT
-  HISTORIC SITE / POINT OF INTEREST
-  HOSPITAL / MEDICAL CENTER
-  HOUSE OF WORSHIP
-  HYDROELECTRIC FACILITY
-  ICE ARENA
-  INSTITUTIONAL RESIDENCE / DORM / BARRACKS
-  LANDFILL
-  LAW ENFORCEMENT
-  LIBRARY
-  LODGING B&B / HOTEL / MOTEL / INN
-  LOOKOUT TOWER
-  LUMBER MILL / SAW MILL
-  MANUFACTURING FACILITY
-  MOBILE HOME
-  MORGUE
-  MULTI-FAMILY DWELLING
-  MUSEUM
-  NATIONAL GUARD /
-  NUCLEAR FACILITY
-  NURSING HOME / LONG TERM CARE
-  OFFICE BUILDING

-  OIL / GAS FACILITY
-  OTHER
-  OTHER RESIDENTIAL
-  OUTPATIENT CLINIC
-  PARK AND RIDE / COMMUTER
-  PHARMACY
-  PICNIC AREA
-  POST OFFICE
-  PRISON / CORRECTIONAL FACILITY
-  PRIVATE AND EXPRESS SHIPPING FACILITY
-  PSAP
-  PUBLIC BEACH
-  PUBLIC TELEPHONE
-  PUBLIC WATER SUPPLY INTAKE
-  PUBLIC WATER SUPPLY WELL
-  PUMP STATION
-  RACE TRACK / DRAGSTRIP
-  RAILROAD STATION
-  RESIDENTIAL FARM
-  REST STOP / ROADSIDE PARK
-  RESTAURANT
-  RETAIL FACILITY
-  RV HOOKUP
-  SCHOOL K / 12
-  SEASONAL HOME
-  SHOOTING RANGE
-  SINGLE FAMILY DWELLING
-  SKI AREA / ALPINE





-  SOLAR FACILITY
-  SPORTS ARENA /
-  STATE CAPITOL
-  STATE GARAGE
-  STATE GOVERNMENT FACILITY
-  STATE PARK
-  STORAGE UNITS
-  SUBSTATION
-  SUGARHOUSE
-  TEMPORARY STRUCTURE
-  TOWN GARAGE
-  TOWN OFFICE
-  TRAILHEAD
-  TRANSFER STATION
-  UNKNOWN
-  US FOREST FACILITY
-  US GOVERNMENT FACILITY
-  UTILITY POLE W/PHONE
-  VETERINARY HOSPITAL / CLINIC
-  VISITOR / INFORMATION CENTER
-  WAREHOUSE
-  WASTE / BIOMASS FACILITY
-  WASTEWATER TREATMENT PLANT
-  WATER TANK
-  WATER TOWER
-  WIND FACILITY / WIND TOWER
-  YOUTH CAMP

Legend

Roads

-  Interstate Highway
-  US Highway
-  State Highway
-  Town Highway Class 1
-  Town Highway Class 2
-  Town Highway Class 3
-  Town Highway Class 4
-  Private
-  Driveway
-  Discontinued Road
-  Legal Trail
-  Ferry
-  Military - no public access
-  National Forest Highway
-  State Forest Highway
-  Proposed
-  Rivers
-  Driveways
-  Railroad

Hydrants

-  Drafting Site
-  Dry Hydrant
-  Municipal Hydrant
-  Pressurized Hydrant

Townline





Emergency Service Zones



FootPrints

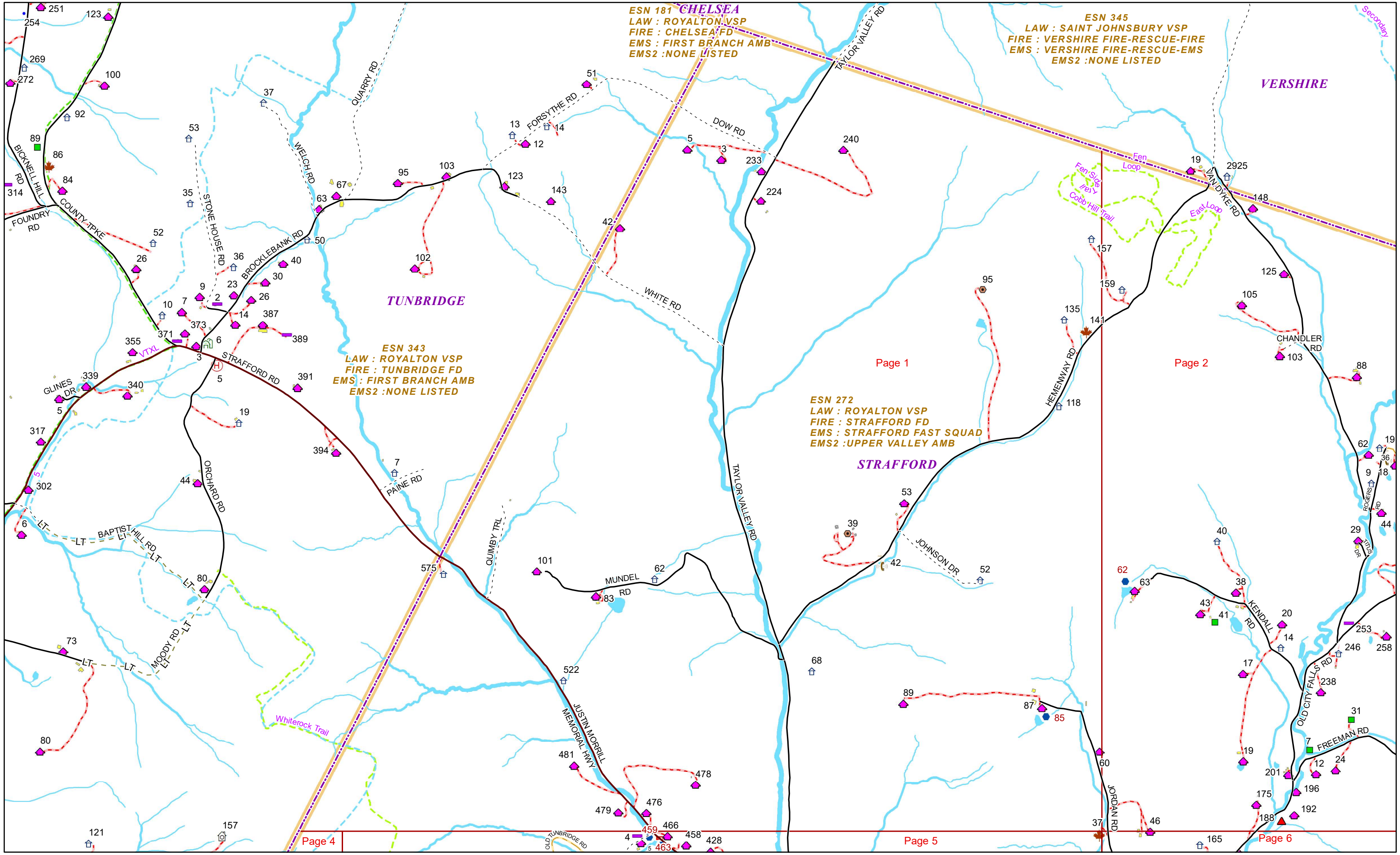
-  Airport
-  Solar Field
-  Alpine Trail Easiest
-  Alpine Trail Intermediate
-  Alpine Trail Advanced
-  Alpine Trail Expert
-  Alpine Glade Marked
-  Alpine Glade Not Marked
-  Building
-  Farm
-  Golf Course
-  Quarry
-  Park
-  Shopping Center
-  Stadium/Arena
-  Other

Addressing Error

-  Orange - Duplicated Addressed Building
-  Yellow - Unnumbered Building

STRAFFORD Road Name Index

ROAD NAME	PAGE(S)	ROAD NAME	PAGE(S)	ROAD NAME	PAGE(S)
ALGER BROOK RD	6,9,11	JOHNSON DR	1	ROBERT LN	9
AMES RD	9	JORDAN RD	1	ROBINSON RD	8,13
AYERS RD	13	JUDD LN	14	ROCK BOTTOM RD	9
BEACON HILL RD	14	JUSTIN MORRILL MEMORIAL HWY	1,5,9,10,14	ROGERS RD	2
BLANCHARD RD	14	KENDALL RD	2	ROUTE 132	2,14,15,16,18
BLUE MOON RD	6	KIBLING HILL RD	4,9	RUML RD	18
BROKAW RD	14	LAFLEUR RD	14	SAWNEE BEAN RD	7
BROOK RD	9,10,13	LENT RD	2,18	SKUNK HOLLOW RD	11,17
CAMP LOOP	3	MAPLE HILL RD	6,7	STABLEFORD RD	14
CARPENTER HILL RD	14	MILLER POND RD	3,7,12,14	STAGE RD	15
CHANDLER RD	2	MINE RD	13,15,16	STANDISH LN	19
COBURN RD	14	MOODY SWAMP RD	13	STAR MOUNTAIN RD	18
COPPERAS RD	19	MORSE RD	8	STOCKLAS RD	15
CROSS RD	14	MUNDEL RD	1	SUGAR GROVE LN	2
DODGE RD	6,11	NORTON RD	2	TAYLOR VALLEY RD	1
DOW RD	5	NUTTING RD	13	THORP RD	15
DOWNER FOREST RD	15,19	ODELL RD	9,10	TITUS DR	2
DURKEE RD	13	OLD CITY FALLS RD	2,5,6,13	TOGNACCI RD	11
EASTBURN RD	10	OLD MOSES FARM RD	14,18	TOWN HWY 56	15
EASTMAN LN	6	OLD ORCHARD RD	2	TURNPIKE RD	15
EMERSON DR	9	OLD TUNBRIDGE RD	5	TYSON RD	16
FAYEN RD	13	ONEIL LN	14	VAN DYKE RD	2
FINN RD	11	ORDWAY RD	8	WARD RD	12
FREEMAN RD	2	PENNOCK RD	6,7	WATSON RD	6
FURNACE FLATS RD	11,15	POWELL RD	12	WETMORE RD	4,5
GILMAN DR	19	PRESCOTT ACRES	11	WHITCOMB HILL RD	15
HATCH RD	10	PRESTON RD	14	WHITE RD	1
HAVELOK HILL RD	4	QUIMBY TRL	1	WILLEY RD	12
HEMENWAY RD	1	RACE RD	7		
HOYT LN	14	REDDEN RD	15,16		



ESN 181 **CHELSEA**
LAW : ROYALTON VSP
FIRE : CHELSEA FD
EMS : FIRST BRANCH AMB
EMS2 : NONE LISTED

ESN 345
LAW : SAINT JOHNSBURY VSP
FIRE : VERSHIRE FIRE-RESCUE-FIRE
EMS : VERSHIRE FIRE-RESCUE-EMS
EMS2 : NONE LISTED

ESN 343
LAW : ROYALTON VSP
FIRE : TUNBRIDGE FD
EMS : FIRST BRANCH AMB
EMS2 : NONE LISTED

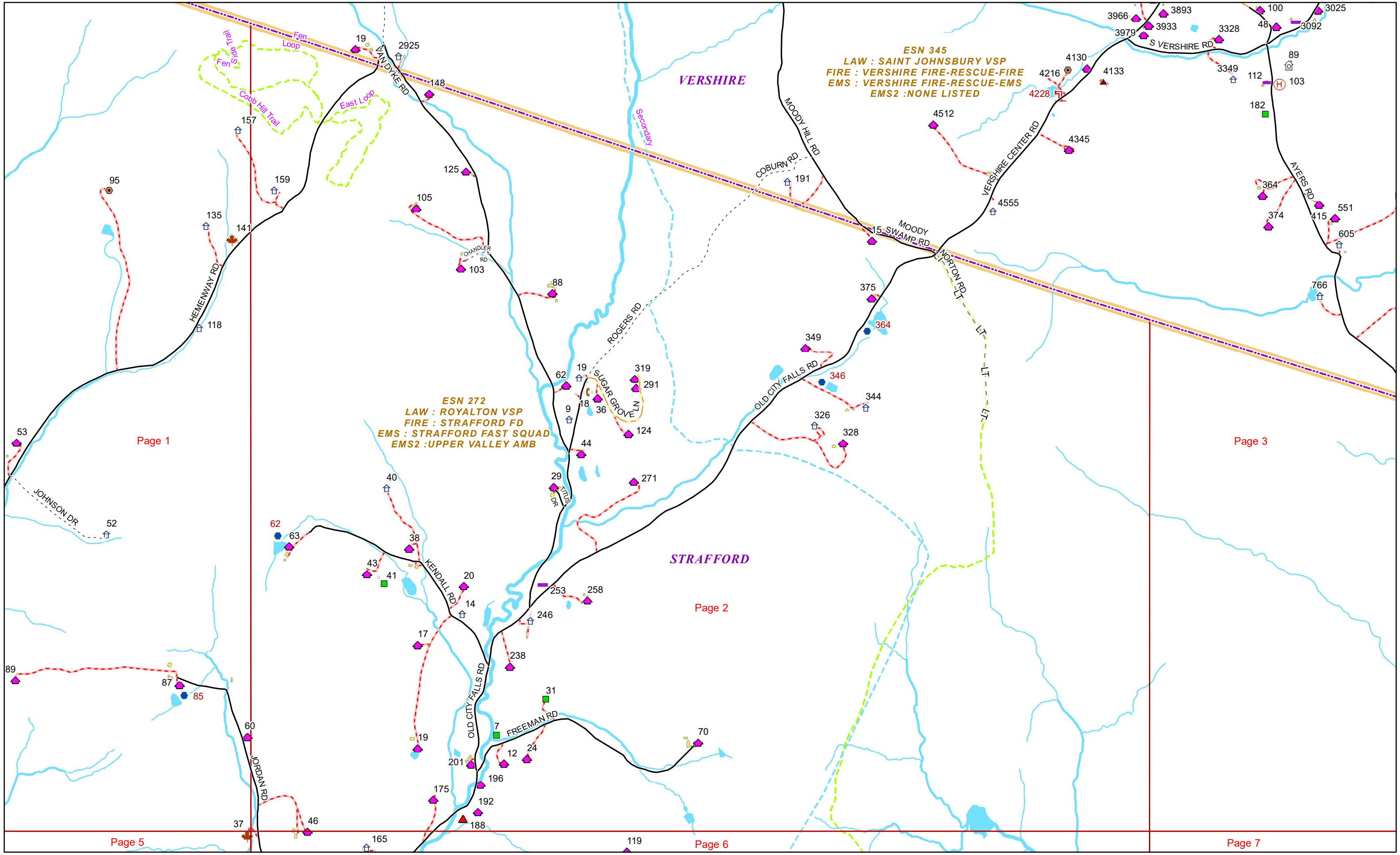
ESN 272
LAW : ROYALTON VSP
FIRE : STRAFFORD FD
EMS : STRAFFORD FAST SQUAD
EMS2 : UPPER VALLEY AMB

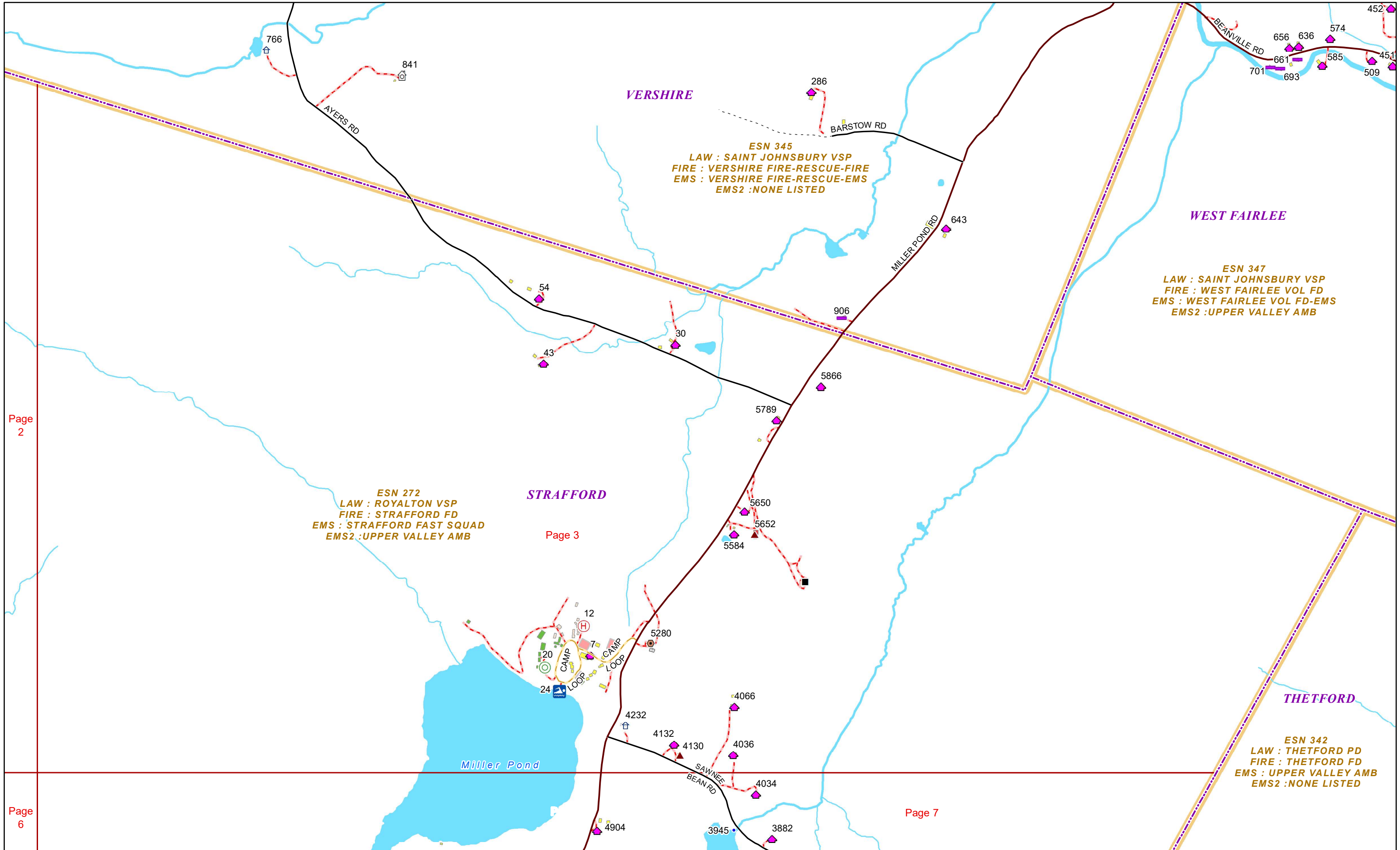
Page 4

Page 5

Page 6







Page 2

Page 6

ESN 272
 LAW : ROYALTON VSP
 FIRE : STRAFFORD FD
 EMS : STRAFFORD FAST SQUAD
 EMS2 : UPPER VALLEY AMB

VERSHIRE

ESN 345
 LAW : SAINT JOHNSBURY VSP
 FIRE : VERSHIRE FIRE-RESCUE-FIRE
 EMS : VERSHIRE FIRE-RESCUE-EMS
 EMS2 : NONE LISTED

WEST FAIRLEE

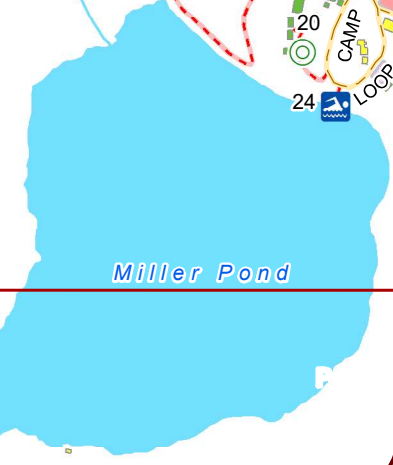
ESN 347
 LAW : SAINT JOHNSBURY VSP
 FIRE : WEST FAIRLEE VOL FD
 EMS : WEST FAIRLEE VOL FD-EMS
 EMS2 : UPPER VALLEY AMB

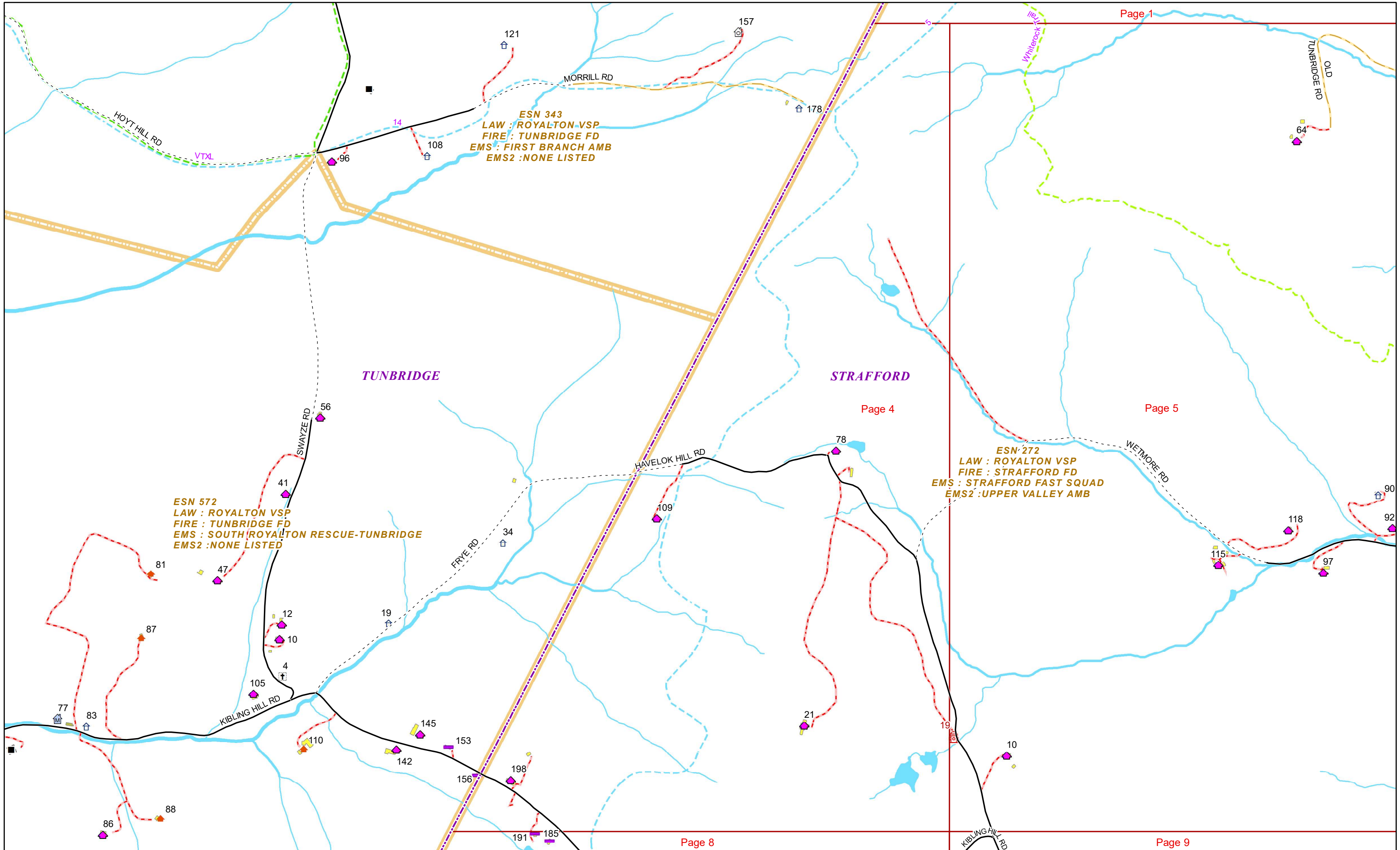
STRAFFORD

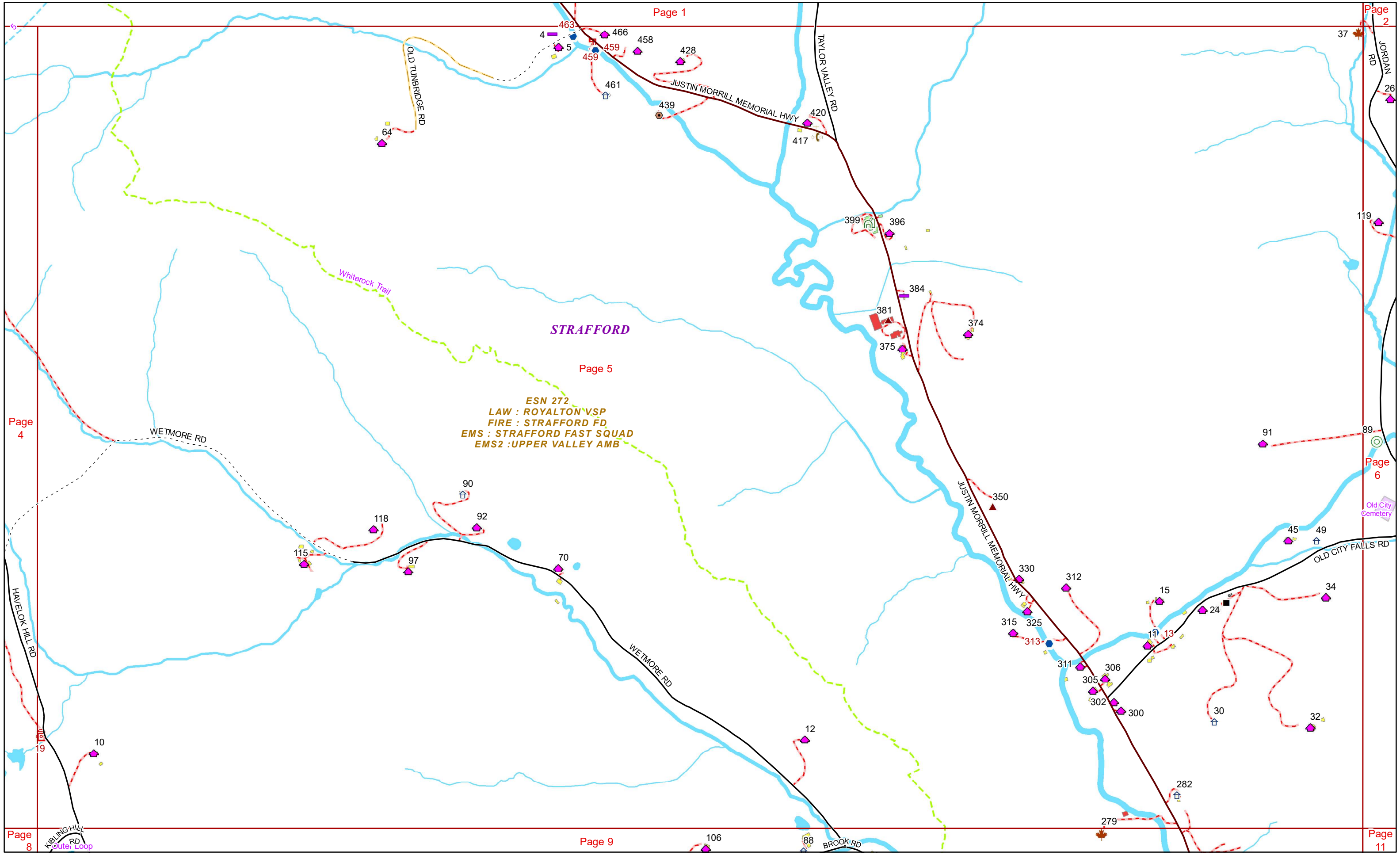
Page 3

THETFORD

ESN 342
 LAW : THETFORD PD
 FIRE : THETFORD FD
 EMS : UPPER VALLEY AMB
 EMS2 : NONE LISTED

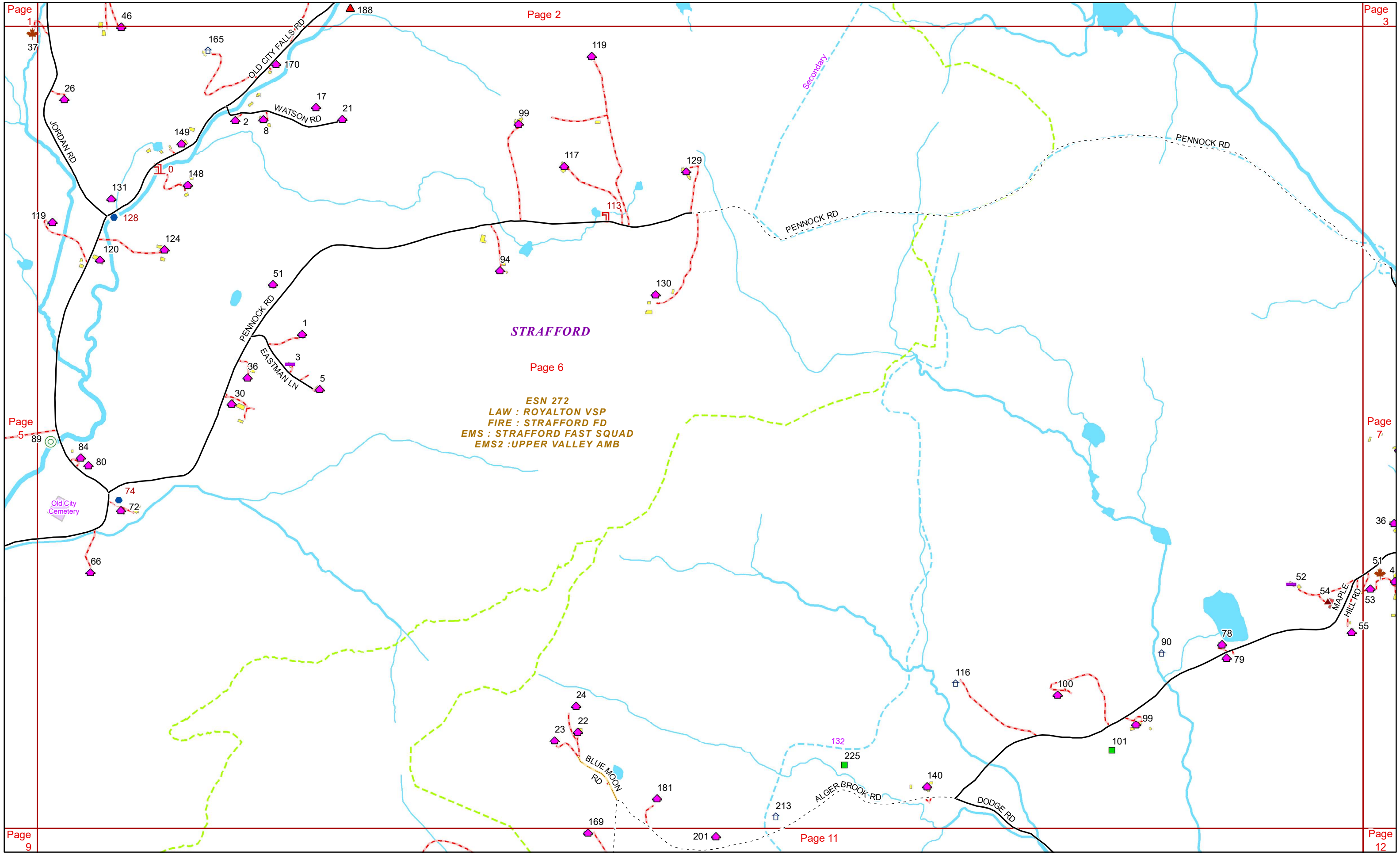






ESN 272
LAW : ROYALTON VSP
FIRE : STRAFFORD FD
EMS : STRAFFORD FAST SQUAD
EMS2 : UPPER VALLEY AMB





Page 1

Page 2

Page 3

Page 5

Page 7

Page 9

Page 12

Page 6

Page 11

Page 6

Date: 11/13/2023

1 in = 798 feet

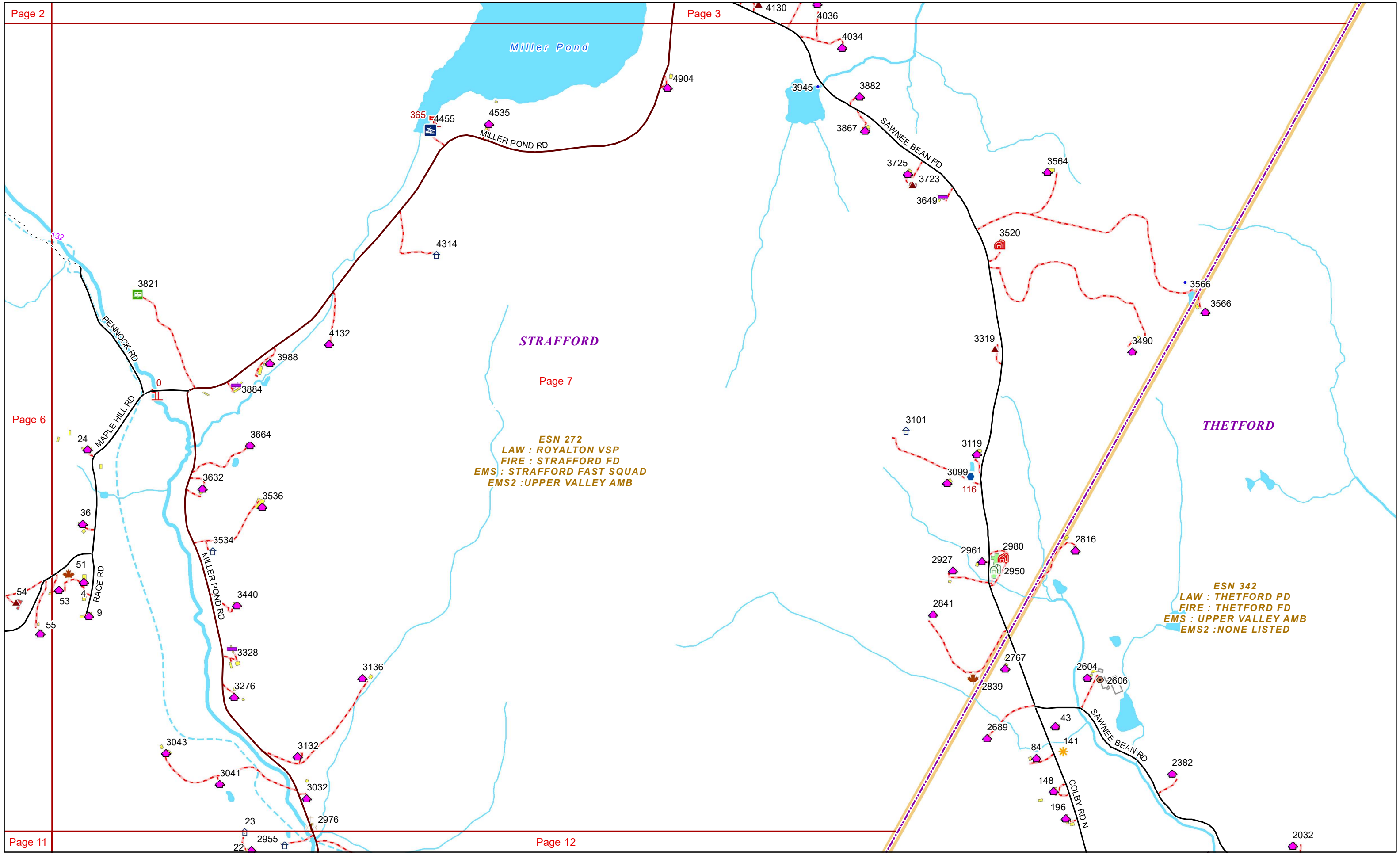


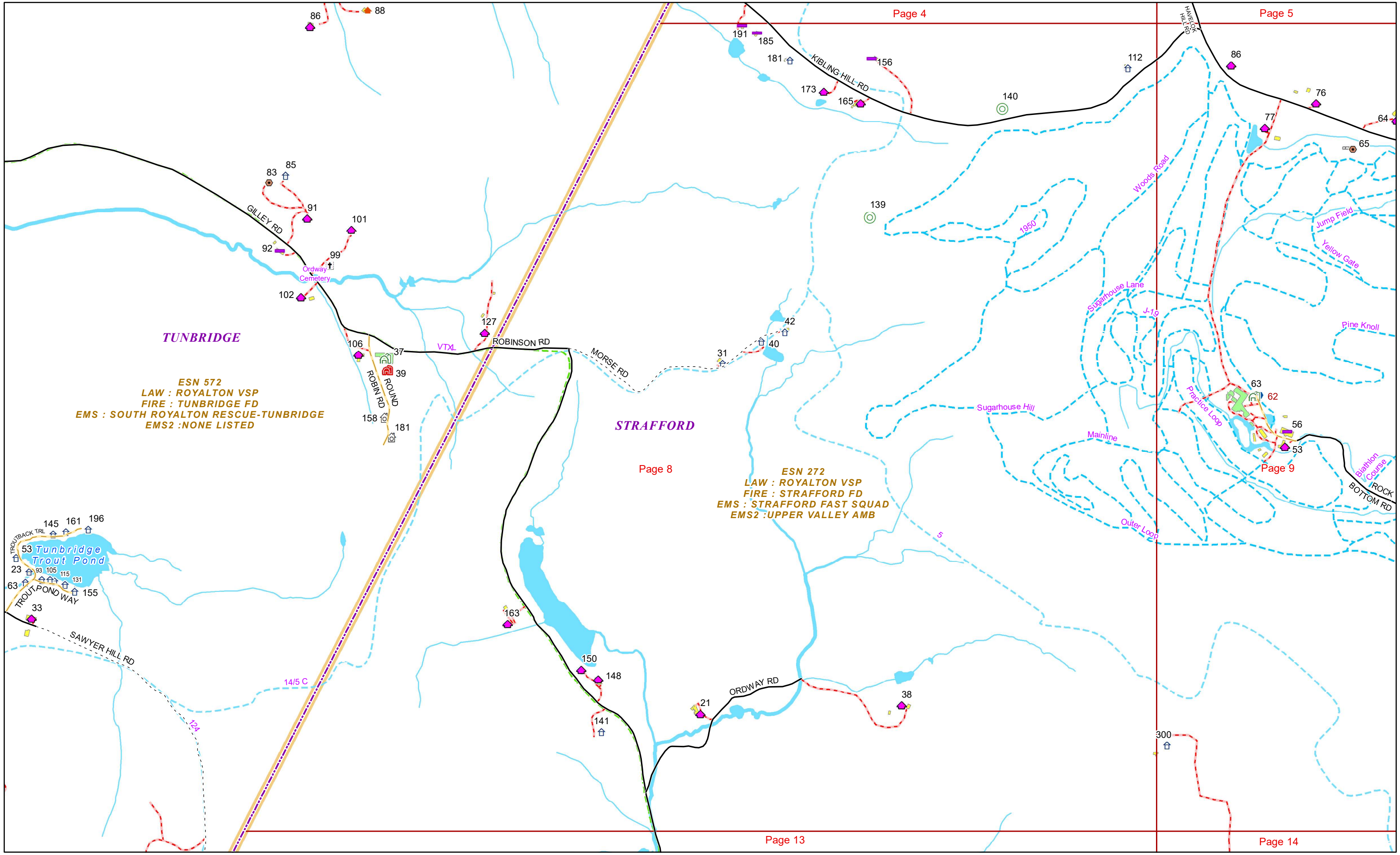
STRAFFORD

THETFORD

ESN 272
 LAW : ROYALTON VSP
 FIRE : STRAFFORD FD
 EMS : STRAFFORD FAST SQUAD
 EMS2 : UPPER VALLEY AMB

ESN 342
 LAW : THETFORD PD
 FIRE : THETFORD FD
 EMS : UPPER VALLEY AMB
 EMS2 : NONE LISTED

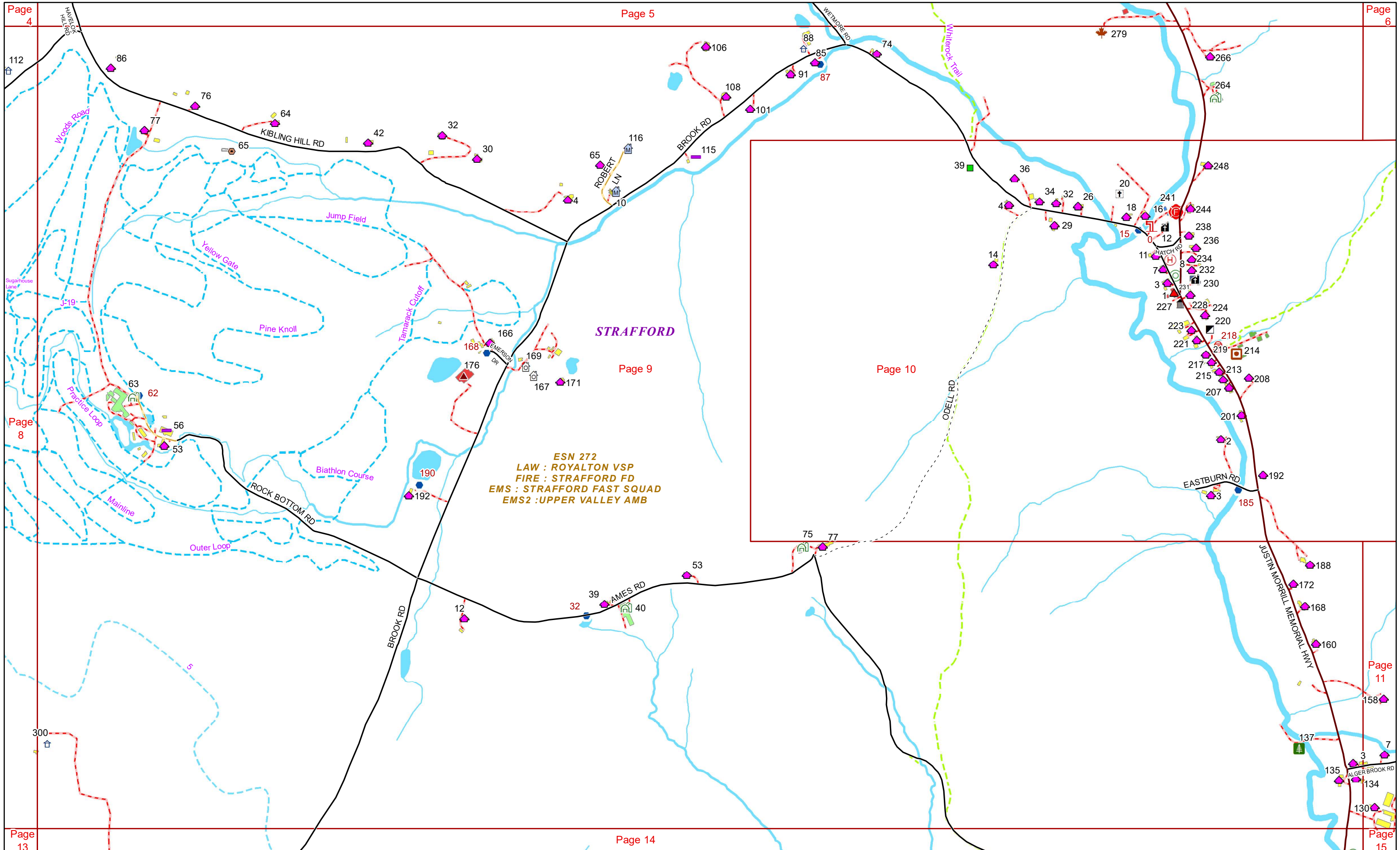


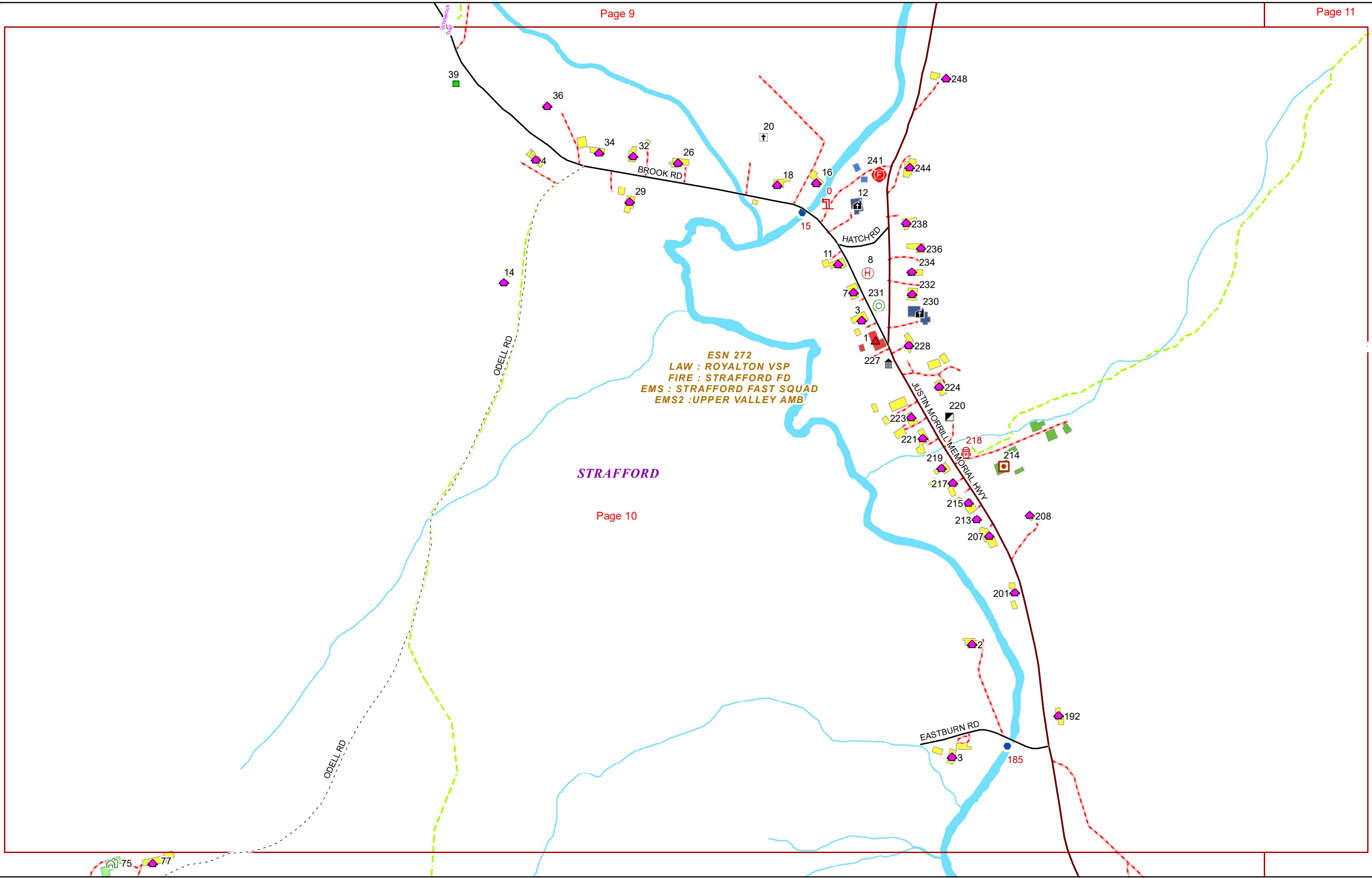


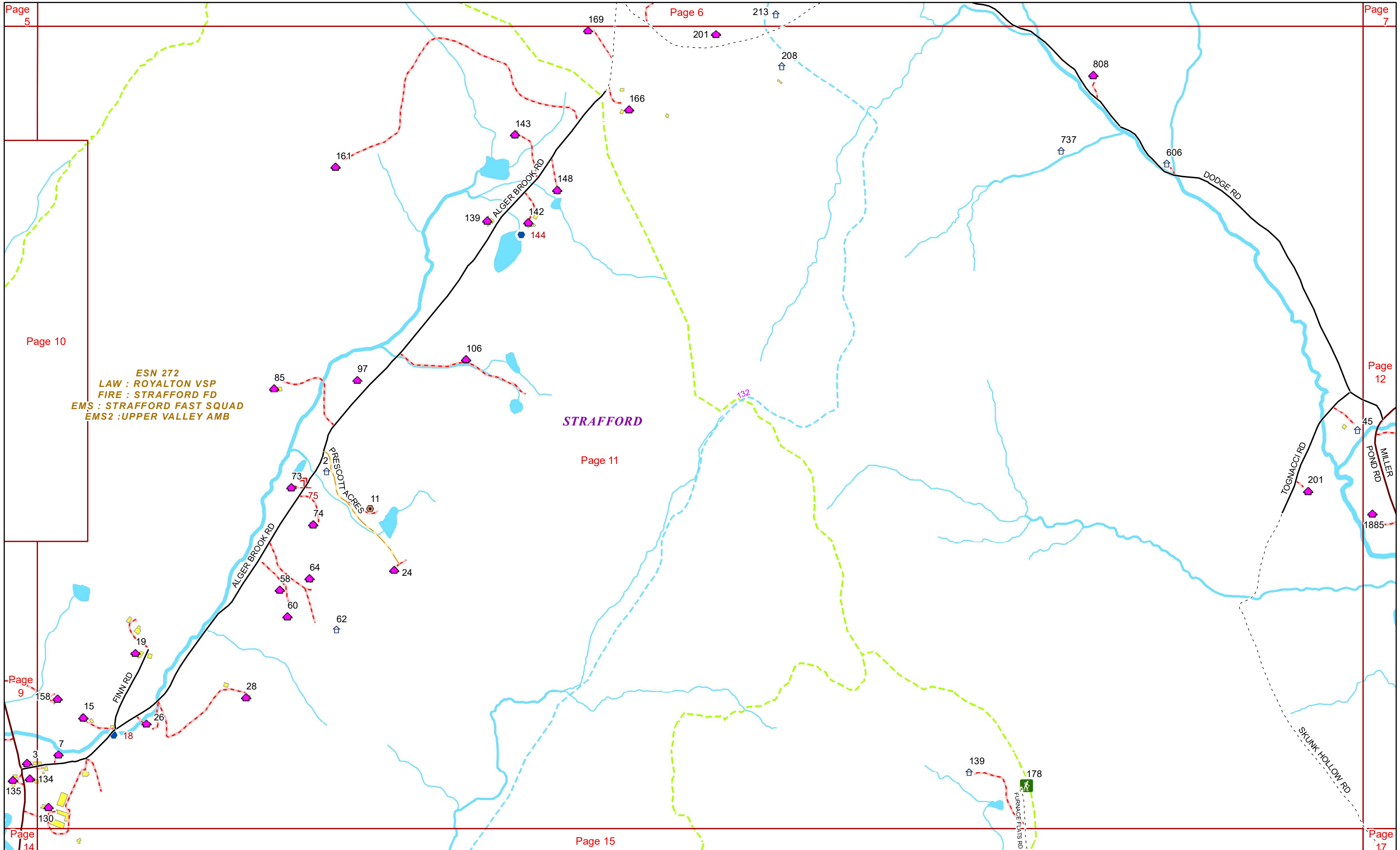
ESN 572
LAW : ROYALTON VSP
FIRE : TUNBRIDGE FD
EMS : SOUTH ROYALTON RESCUE-TUNBRIDGE
EMS2 : NONE LISTED

ESN 272
LAW : ROYALTON VSP
FIRE : STRAFFORD FD
EMS : STRAFFORD FAST SQUAD
EMS2 : UPPER VALLEY AMB





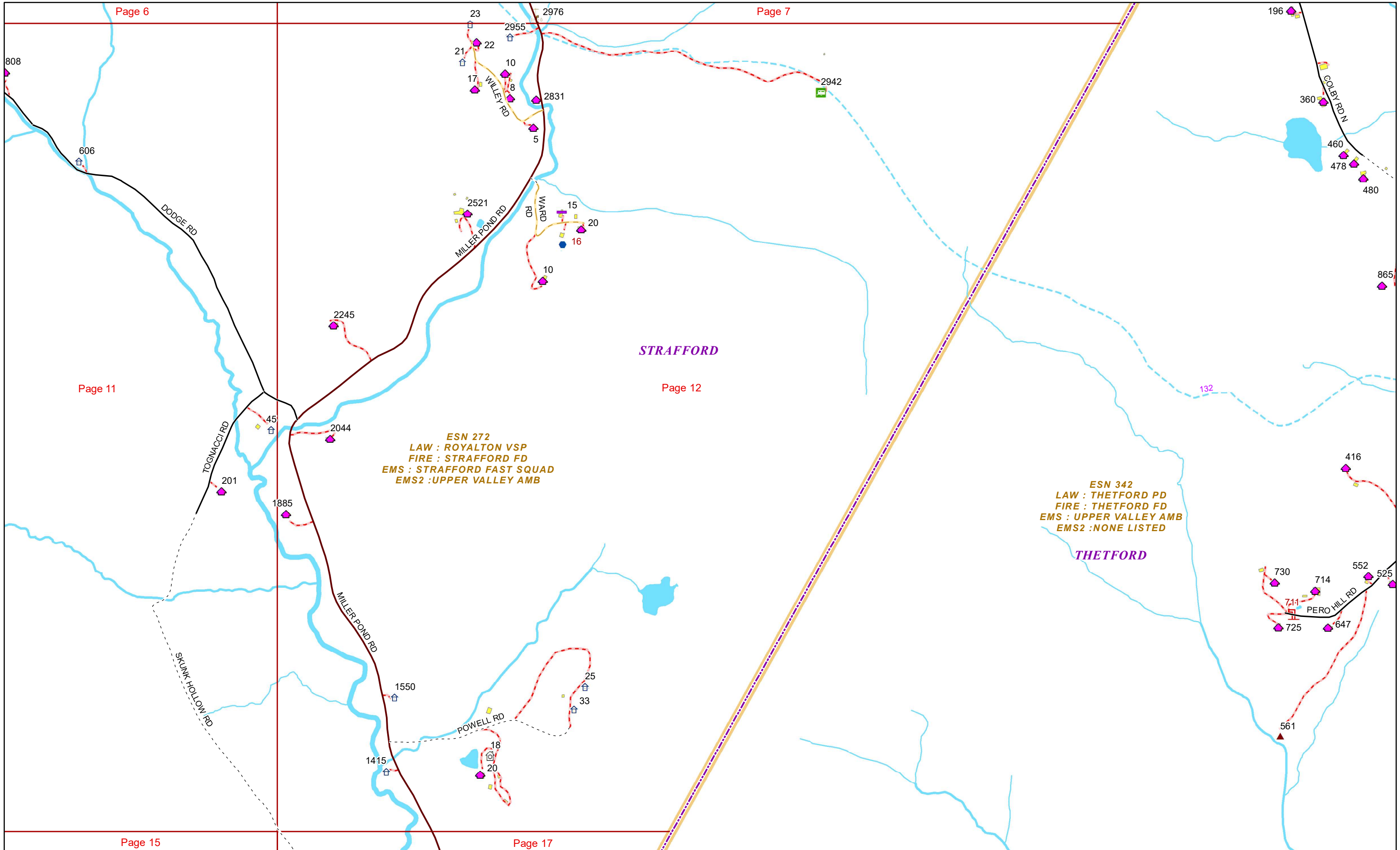




ESN 272
LAW : ROYALTON VSP
FIRE : STRAFFORD FD
EMS : STRAFFORD FAST SQUAD
EMS2 : UPPER VALLEY AMB

STRAFFORD





Page 6

Page 7

Page 11

Page 12

Page 15

Page 17

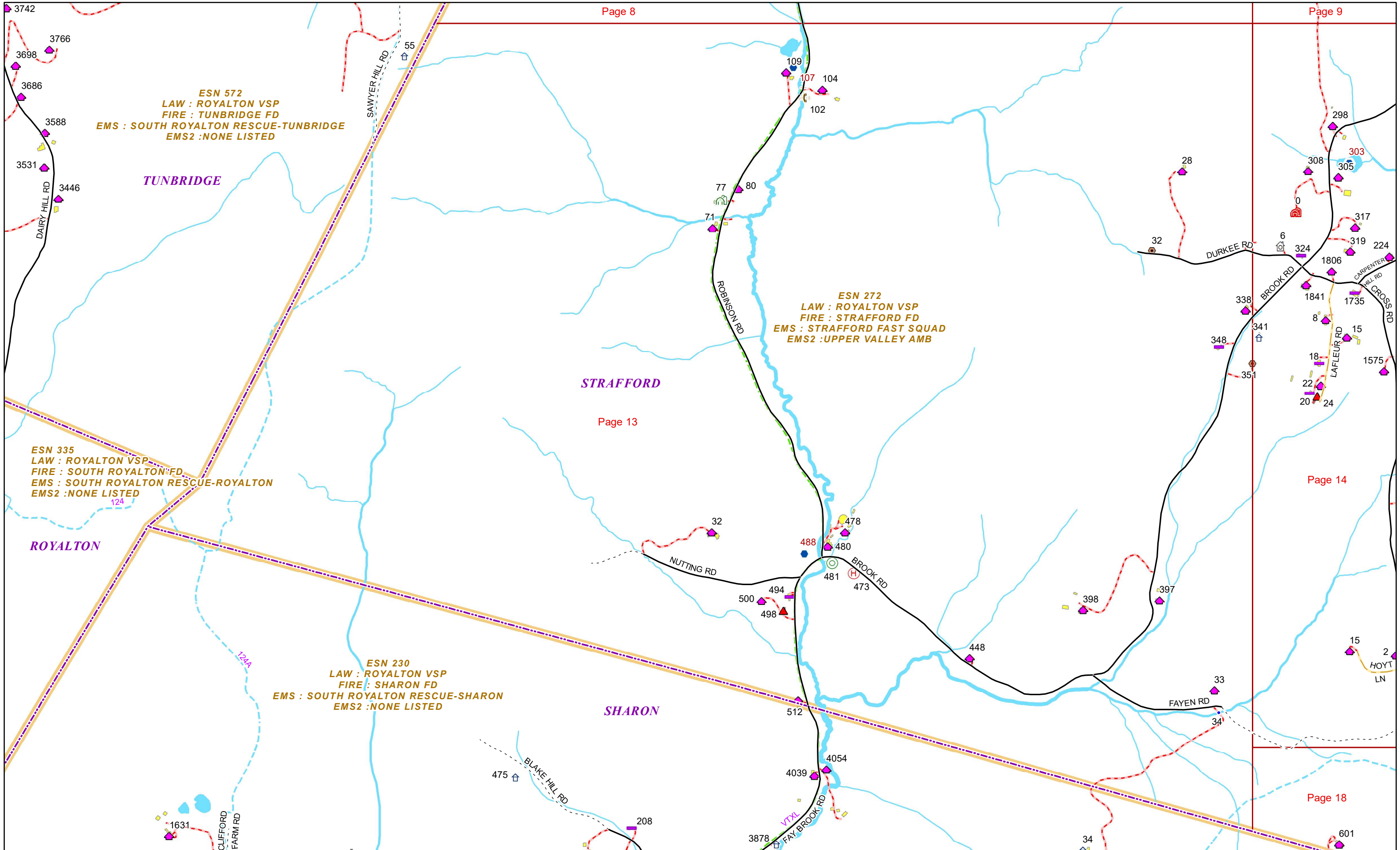
STRAFFORD

THETFORD

ESN 272
LAW : ROYALTON VSP
FIRE : STRAFFORD FD
EMS : STRAFFORD FAST SQUAD
EMS2 : UPPER VALLEY AMB

ESN 342
LAW : THETFORD PD
FIRE : THETFORD FD
EMS : UPPER VALLEY AMB
EMS2 : NONE LISTED





ESN 572
LAW : ROYALTON VSP
FIRE : TUNBRIDGE FD
EMS : SOUTH ROYALTON RESCUE-TUNBRIDGE
EMS2 : NONE LISTED

ESN 272
LAW : ROYALTON VSP
FIRE : STRAFFORD FD
EMS : STRAFFORD FAST SQUAD
EMS2 : UPPER VALLEY AMB

ESN 335
LAW : ROYALTON VSP
FIRE : SOUTH ROYALTON FD
EMS : SOUTH ROYALTON RESCUE-ROYALTON
EMS2 : NONE LISTED

ESN 230
LAW : ROYALTON VSP
FIRE : SHARON FD
EMS : SOUTH ROYALTON RESCUE-SHARON
EMS2 : NONE LISTED

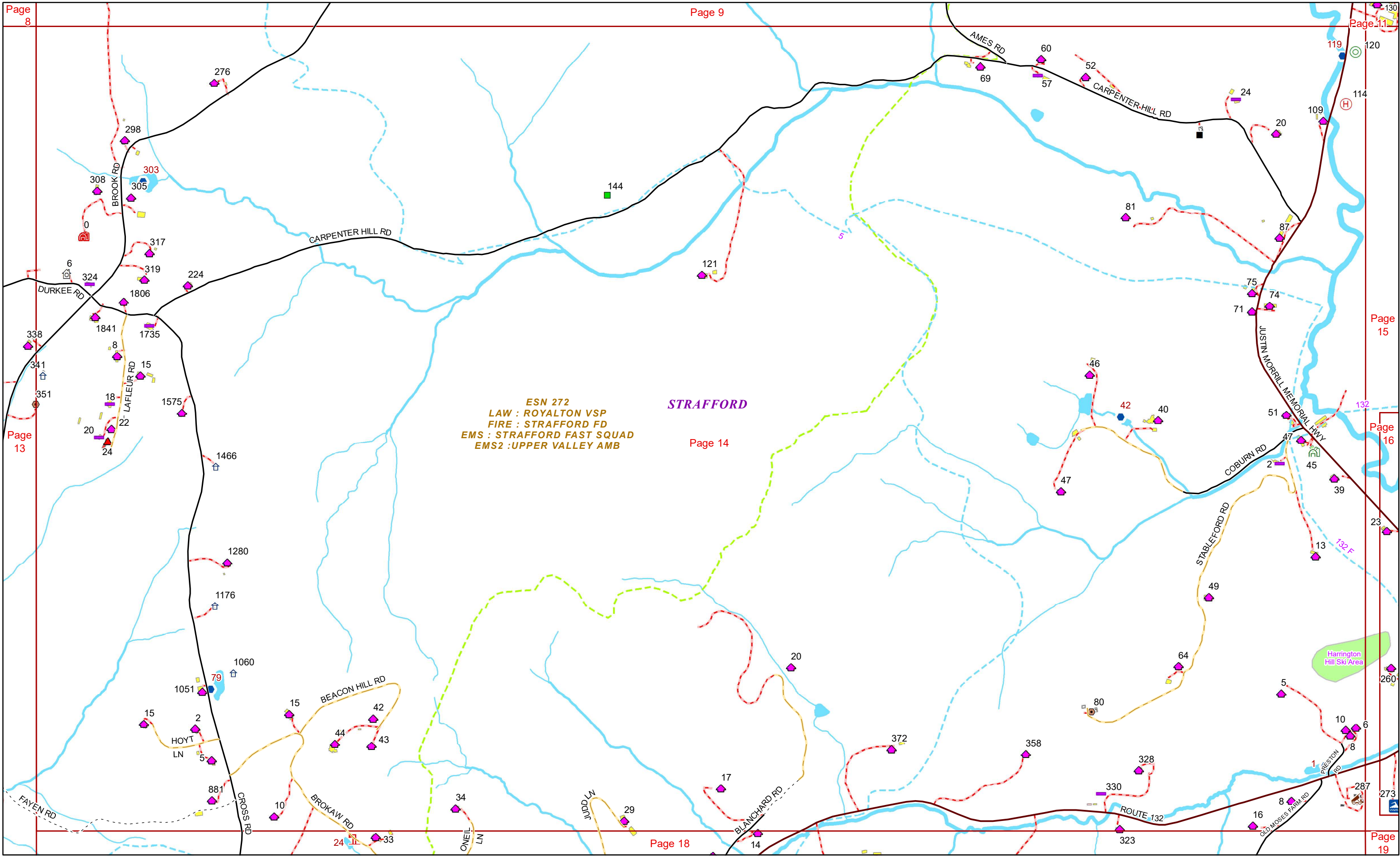
TUNBRIDGE

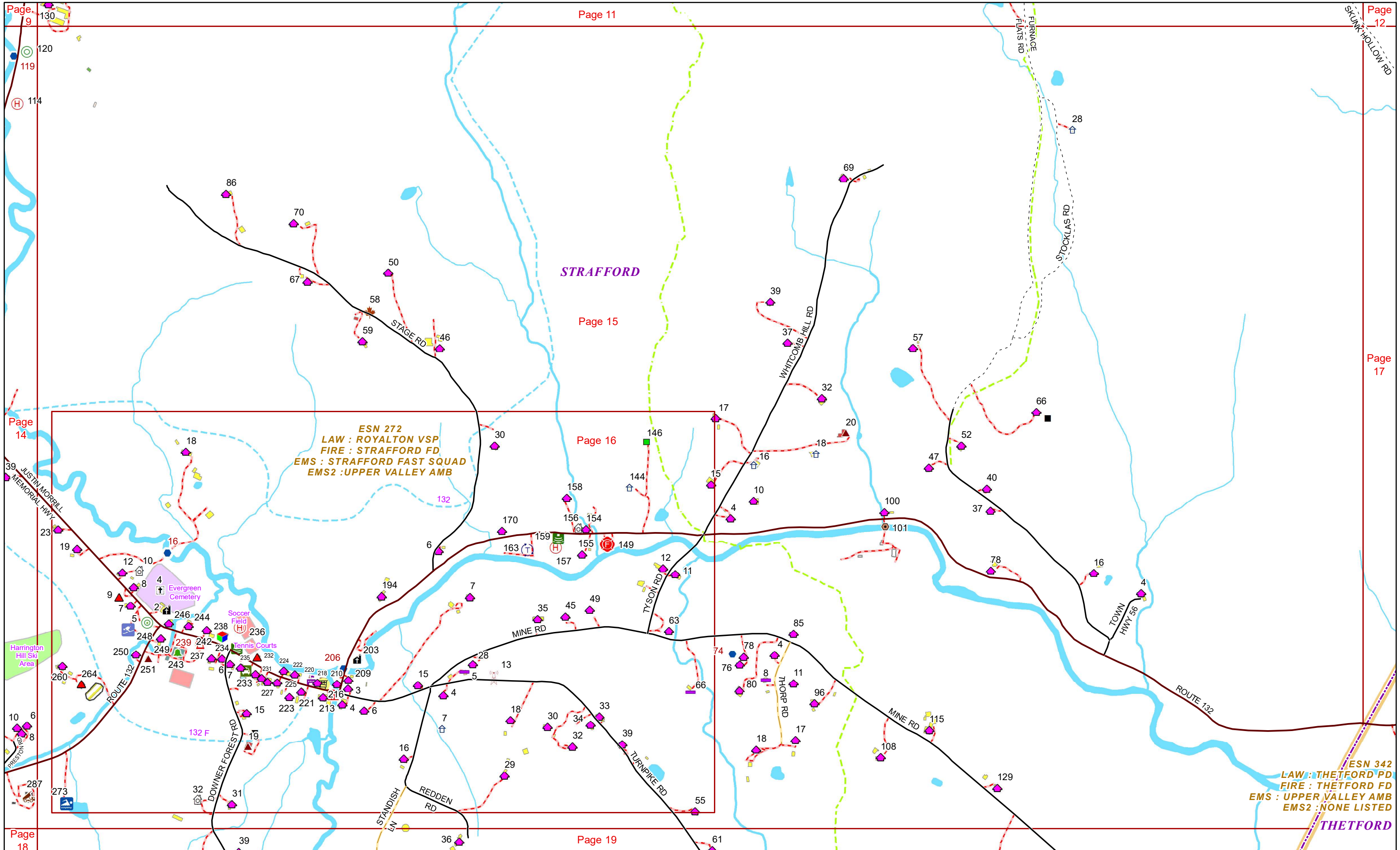
STRAFFORD

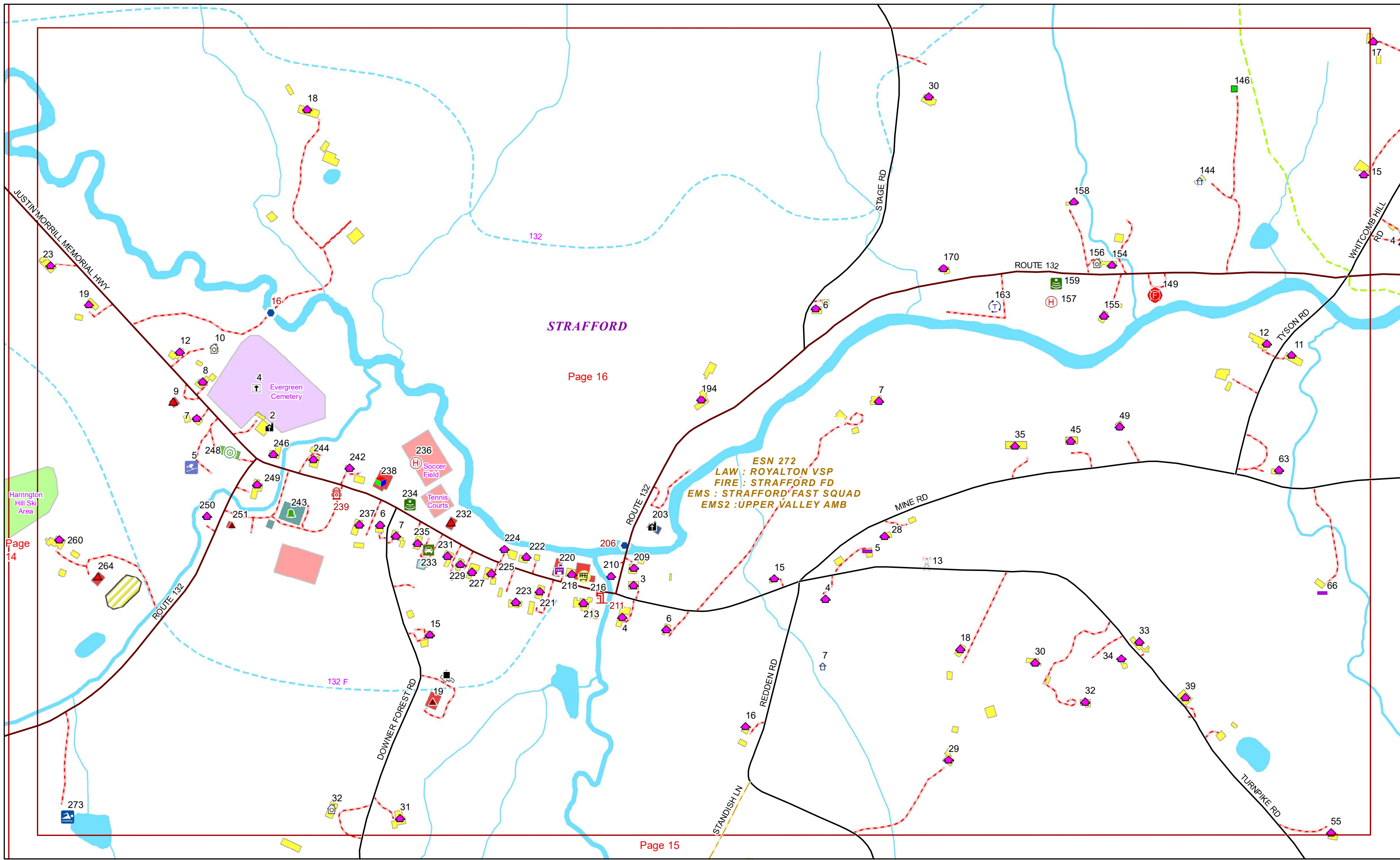
ROYALTON

SHARON









STRAFFORD

Page 16

ESN 272
LAW : ROYALTON VSP
FIRE : STRAFFORD FD
EMS : STRAFFORD FAST SQUAD
EMS2 : UPPER VALLEY AMB

Page 14

Page 15

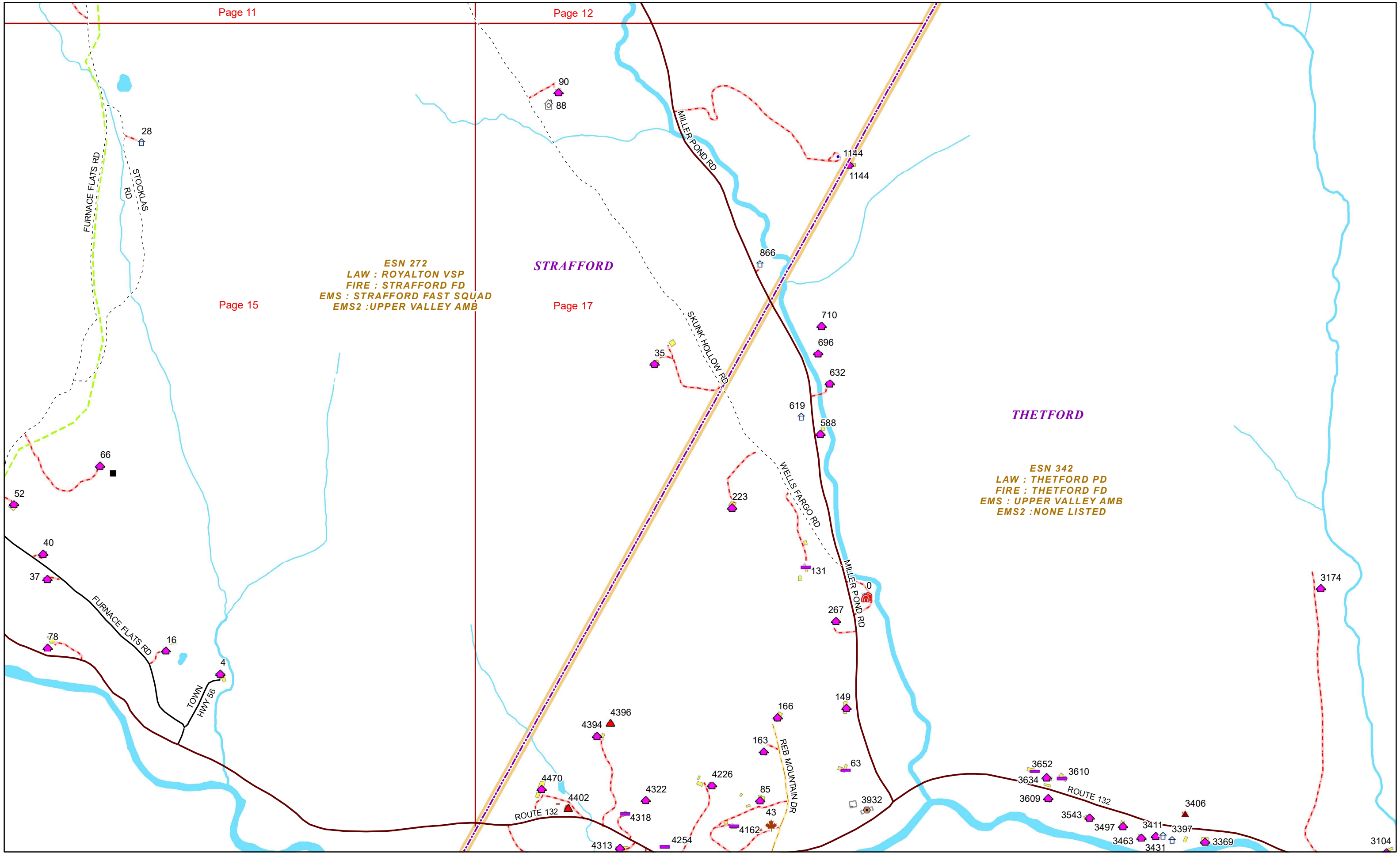


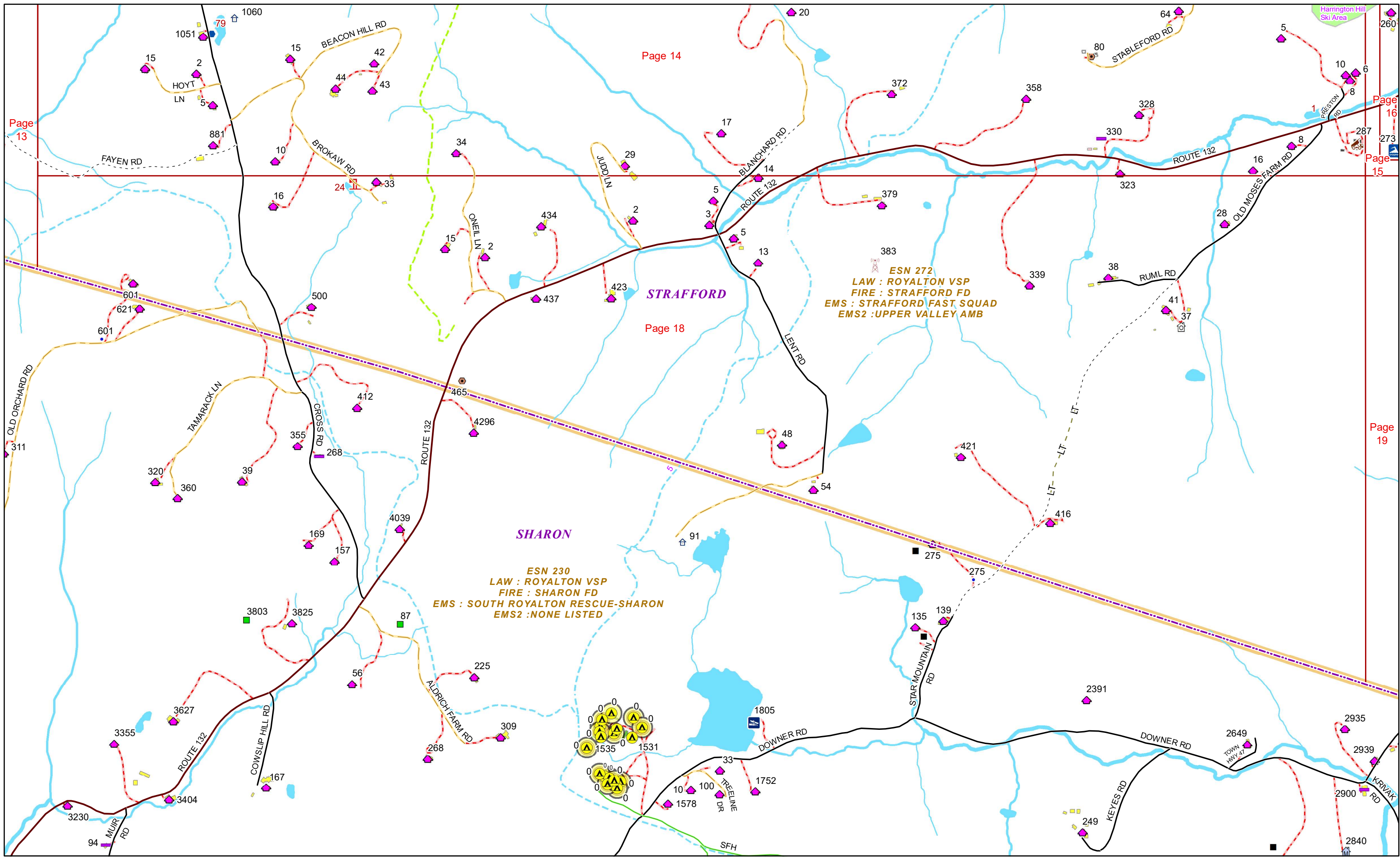
ESN 272
LAW : ROYALTON VSP
FIRE : STRAFFORD FD
EMS : STRAFFORD FAST SQUAD
EMS2 : UPPER VALLEY AMB

STRAFFORD

THETFORD

ESN 342
LAW : THETFORD PD
FIRE : THETFORD FD
EMS : UPPER VALLEY AMB
EMS2 : NONE LISTED





Page 14

Page 13

Page 16

Page 15

Page 19

Page 18

ESN 272
LAW : ROYALTON VSP
FIRE : STRAFFORD FD
EMS : STRAFFORD FAST SQUAD
EMS2 : UPPER VALLEY AMB

ESN 230
LAW : ROYALTON VSP
FIRE : SHARON FD
EMS : SOUTH ROYALTON RESCUE-SHARON
EMS2 : NONE LISTED



