

VERMONT E9-1-1 MapBook

Stratton

E9-1-1 MapBook with GIS Data

Use constraints: The 9-1-1 related data layers (Esites, Landmarks, Roads, Driveways, Footprints, Atlas Sheets, ESZ, etc.) were developed and designed for Enhanced 9-1-1 purposes only. The user should understand that the nature of the Enhanced 9-1-1 data layers means they are never complete. **Each municipal government is responsible for maintenance of the E9-1-1 database.** Other data (non-E9-1-1 related) used in the Vermont E9-1-1 MapBook is acquired from the Vermont Center for Geographic Information (VCGI) (vcgi.vermont.gov) and local Regional Planning Commissions.

Disclaimer:

This Vermont E9-1-1 MapBook and GIS data is for general reference only. Data layers that appear on the map may or may not be accurate, current or otherwise reliable. The E9-1-1 Board and the State of Vermont make no representations of any kind, including but not limited to the warranties of merchantability or fitness for a particular use, not are any such warranties to be implied with respect to the GIS data and MapBook.

For Questions/Updates:
 Contact VT Enhanced 9-1-1 Board:
 Phone: 802-828-4911
 Email: e911.info@vermont.gov
 Website: e911.vermont.gov



























11/9/2023



























































Legend





























ESITES




























SITETYPE

-  **COMMERCIAL
-  **CULTURAL
-  **EDUCATIONAL
-  **GOVERNMENT
-  **INDUSTRIAL
-  **OTHER COMMERCIAL
-  **PUBLIC GATHERING
-  **UTILITY
-  ABANDONED
-  ACCESS POINT
-  ACCESSORY BARN
-  ACCESSORY BUILDING
-  AIR SUPPORT / MAINTENANCE FACILITY
-  AIR TRAFFIC CONTROL CENTER / COMMAND CENTER
-  AIRPORT TERMINAL
-  AMBULANCE SERVICE
-  AUDITORIUM / CONCERT HALL / THEATER / OPERA HOUSE
-  BANK
-  BOAT RAMP / DOCK
-  BORDER CROSSING
-  BORDER PATROL
-  BREWERY
-  BUS STATION / DISPATCH FACILITY
-  CAMP
-  CAMPGROUND
-  CEMETERY

-  CITY / TOWN HALL
-  COAST GUARD
-  COLLEGE / UNIVERSITY
-  COMMERCIAL CONSTRUCTION SERVICE
-  COMMERCIAL FARM
-  COMMERCIAL GARAGE
-  COMMERCIAL W/RESIDENCE
-  COMMUNICATION BOX
-  COMMUNICATION TOWER
-  COMMUNITY / RECREATION FACILITY
-  CONDOMINIUM
-  COURT HOUSE
-  CUSTOMS SERVICE
-  DAY CARE FACILITY
-  DEVELOPMENT SITE
-  EBS TOWER
-  EMERGENCY PHONE / CALLBOX
-  FAIR / EXHIBITION/ RODEO GROUNDS
-  FERRY TERMINAL / DISPATCH FACILITY
-  FIRE STATION
-  FISH FARM / HATCHERY
-  FITNESS FACILITY
-  FOOD DISTRIBUTION CENTER
-  GAS STATION
-  GATED W/BUILDING
-  GATED W/O BUILDING
-  GOLF COURSE
-  GRAVEL PIT / QUARRY / MINE




















-  GREENHOUSE / NURSERY
-  GROCERY STORE
-  HARBOR / MARINA
-  HAZARDOUS MATERIALS FACILITY
-  HAZARDOUS STORAGE FACILITY
-  HEALTH CLINIC
-  HELIPAD / HELIPORT / HELISPOT
-  HISTORIC SITE / POINT OF INTEREST
-  HOSPITAL / MEDICAL CENTER
-  HOUSE OF WORSHIP
-  HYDROELECTRIC FACILITY
-  ICE ARENA
-  INSTITUTIONAL RESIDENCE / DORM / BARRACKS
-  LANDFILL
-  LAW ENFORCEMENT
-  LIBRARY
-  LODGING B&B / HOTEL / MOTEL / INN
-  LOOKOUT TOWER
-  LUMBER MILL / SAW MILL
-  MANUFACTURING FACILITY
-  MOBILE HOME
-  MORGUE
-  MULTI-FAMILY DWELLING
-  MUSEUM
-  NATIONAL GUARD /
-  NUCLEAR FACILITY
-  NURSING HOME / LONG TERM CARE
-  OFFICE BUILDING

-  OIL / GAS FACILITY
-  OTHER
-  OTHER RESIDENTIAL
-  OUTPATIENT CLINIC
-  PARK AND RIDE / COMMUTER
-  PHARMACY
-  PICNIC AREA
-  POST OFFICE
-  PRISON / CORRECTIONAL FACILITY
-  PRIVATE AND EXPRESS SHIPPING FACILITY
-  PSAP
-  PUBLIC BEACH
-  PUBLIC TELEPHONE
-  PUBLIC WATER SUPPLY INTAKE
-  PUBLIC WATER SUPPLY WELL
-  PUMP STATION
-  RACE TRACK / DRAGSTRIP
-  RAILROAD STATION
-  RESIDENTIAL FARM
-  REST STOP / ROADSIDE PARK
-  RESTAURANT
-  RETAIL FACILITY
-  RV HOOKUP
-  SCHOOL K / 12
-  SEASONAL HOME
-  SHOOTING RANGE
-  SINGLE FAMILY DWELLING
-  SKI AREA / ALPINE





-  SOLAR FACILITY
-  SPORTS ARENA /
-  STATE CAPITOL
-  STATE GARAGE
-  STATE GOVERNMENT FACILITY
-  STATE PARK
-  STORAGE UNITS
-  SUBSTATION
-  SUGARHOUSE
-  TEMPORARY STRUCTURE
-  TOWN GARAGE
-  TOWN OFFICE
-  TRAILHEAD
-  TRANSFER STATION
-  UNKNOWN
-  US FOREST FACILITY
-  US GOVERNMENT FACILITY
-  UTILITY POLE W/PHONE
-  VETERINARY HOSPITAL / CLINIC
-  VISITOR / INFORMATION CENTER
-  WAREHOUSE
-  WASTE / BIOMASS FACILITY
-  WASTEWATER TREATMENT PLANT
-  WATER TANK
-  WATER TOWER
-  WIND FACILITY / WIND TOWER
-  YOUTH CAMP

Legend

Roads

-  Interstate Highway
-  US Highway
-  State Highway
-  Town Highway Class 1
-  Town Highway Class 2
-  Town Highway Class 3
-  Town Highway Class 4
-  Private
-  Driveway
-  Discontinued Road
-  Legal Trail
-  Ferry
-  Military - no public access
-  National Forest Highway
-  State Forest Highway
-  Proposed
-  Rivers
-  Driveways
-  Railroad

Hydrants

-  Drafting Site
-  Dry Hydrant
-  Municipal Hydrant
-  Pressurized Hydrant

Townline





Emergency Service Zones



FootPrints

-  Airport
-  Solar Field
-  Alpine Trail Easiest
-  Alpine Trail Intermediate
-  Alpine Trail Advanced
-  Alpine Trail Expert
-  Alpine Glade Marked
-  Alpine Glade Not Marked
-  Building
-  Farm
-  Golf Course
-  Quarry
-  Park
-  Shopping Center
-  Stadium/Arena
-  Other

Addressing Error

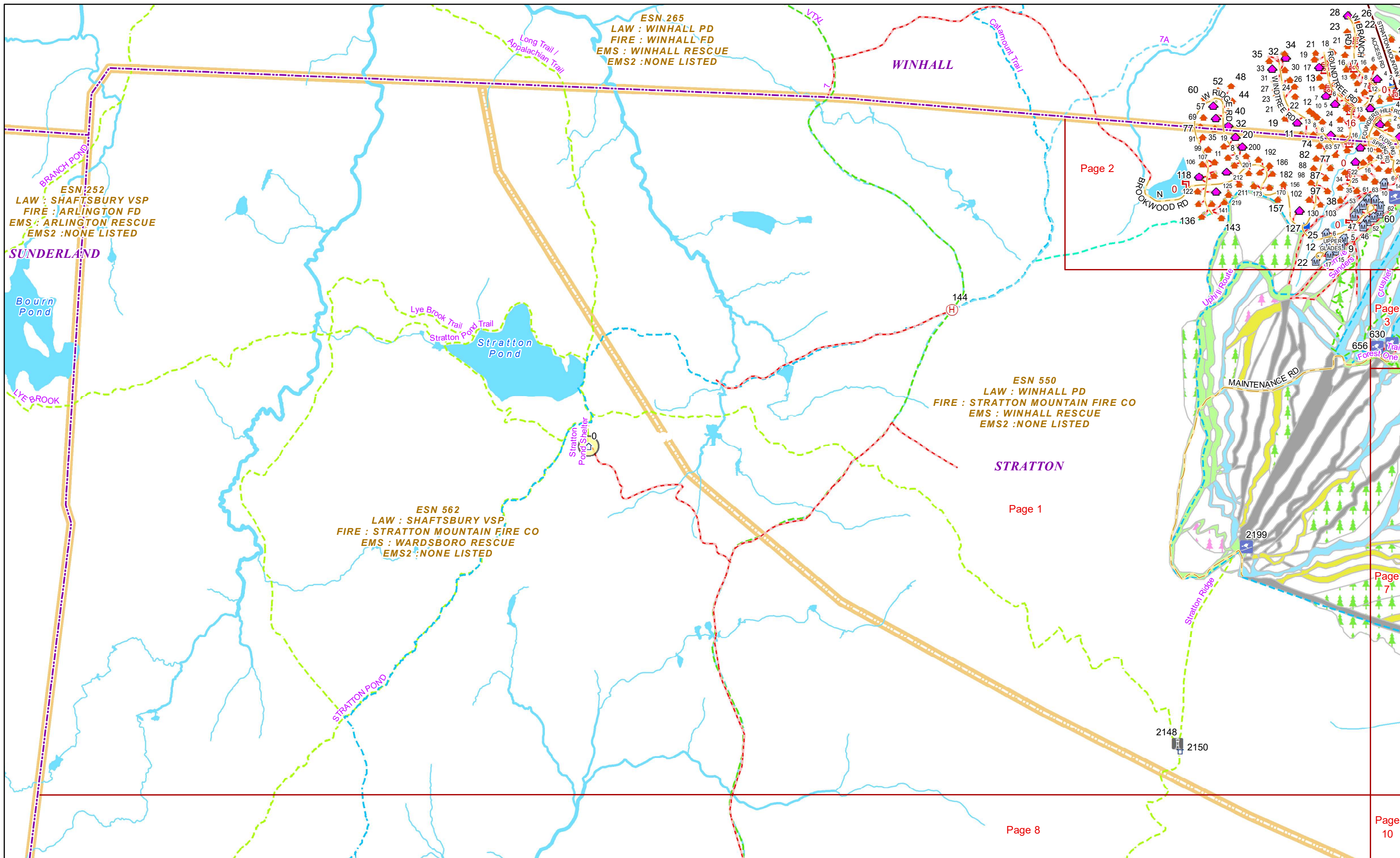
-  Orange - Duplicated Addressed Building
-  Yellow - Unnumbered Building

STRATTON Road Name Index

ROAD NAME	PAGE(S)
ACER RD	7
ARBOR RD	4
AUGUSTA LN	13
BALL FARM RD	11
BALSAM COR	6
BASE LODGE RD	4
BASSWOOD ROW	6
BEAR CREEK RD	10
BEECHWOOD DR	6
BILLS RD	13
BRAZERS WAY	3,6
CANEDY RD	11
CATEY ROSE LN	13
COUNTY RD	7
CRANBERRY CT	6
DINI LN	3
DOGWOOD TRL	6
E BIRCH RD	4
EAGLES CRST	9
FLOWING SPRING RD	22
FOREST HTS	14
FORRESTER RD	10
FOUNDERS HILL RD	2,4,22
GAGNERS WAY	13
GARRY WEST WAY	6
GOLD MEDAL CIR	7
GROUT POND RD	9
HARDWOOD HL	6
HIGH POINT DR	4

ROAD NAME	PAGE(S)
JENNIFER DR	13
JUNIPER LN	6
KERRI ANN LN	13
KNOWLTON FARM RD	13
LEON STOCKER DR	13
MAINTENANCE RD	1
MANICKNUNG LN	13
MIDDLE RIDGE RD	4,22
MOUNTAIN RD	6,7,10,11
MOUNTAIN REACH MEWS	5
N BROOKWOOD RD	2,22
NFH	8
NORTH RD	3
NUTMEG LN	14
OAKMONT LN	13
OBER TAL DR	4
OLD FORRESTER RD	13
OLD TOWN RD	11
PENNY AVE	14
PIKE HOLLOW RD	13,14
PIKES FALLS RD	3,7
PLEASANT VALLEY RD	10
PLIMPTON RD	9
POND RD	2
QUARTER MILE RD	4
RED HAWK RISE	9
REMY LN	13
SAWMILL RD	2
SHATTARACK RD	4

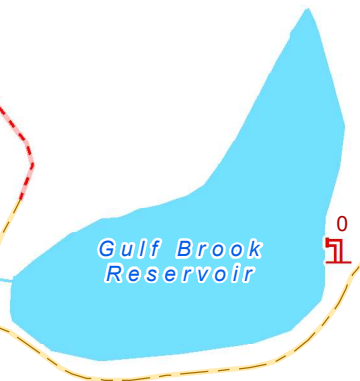
ROAD NAME	PAGE(S)
SHEPARDSON RD	11
SNOWBRIDGE RD	2
SNOWY POND	11
STONE CABIN RD	24
STONE CHIMNEY RD	7
STRATTON ARLINGTON RD	8,9,11,13
STRATTON MOUNTAIN ACCESS RD	4,5,6
STRATTON SPRINGS RD	4
STYLES BRANCH RD	4
SUN BOWL RD	6
SUN BOWL RIDGE RD	6
TALON DR	9
TAMARACK RD	4
TOWN GARAGE RD	11
TREE TOP RD	4,6
TUDO RD	13
UPPER GLADES	2
VIBURNUM WAY	6
VILLAGE LODGE RD	5
VILLAGE SQ	5
VT ROUTE 100	14
W JAMAICA RD	11
W RIDGE RD	2,12
WILLIS CEMETERY RD	13
WINDTREE RD	22
WINTERBERRY HTS	6
WOODFERN RUN	6
WORLD CUP CIR	6



ESN 265
LAW : WINHALL PD
FIRE : WINHALL FD
EMS : WINHALL RESCUE
EMS2 : NONE LISTED

WINHALL

STRATTON



Gulf Brook Reservoir

ESN 550
LAW : WINHALL PD
FIRE : STRATTON MOUNTAIN FIRE CO
EMS : WINHALL RESCUE
EMS2 : NONE LISTED

Page 2

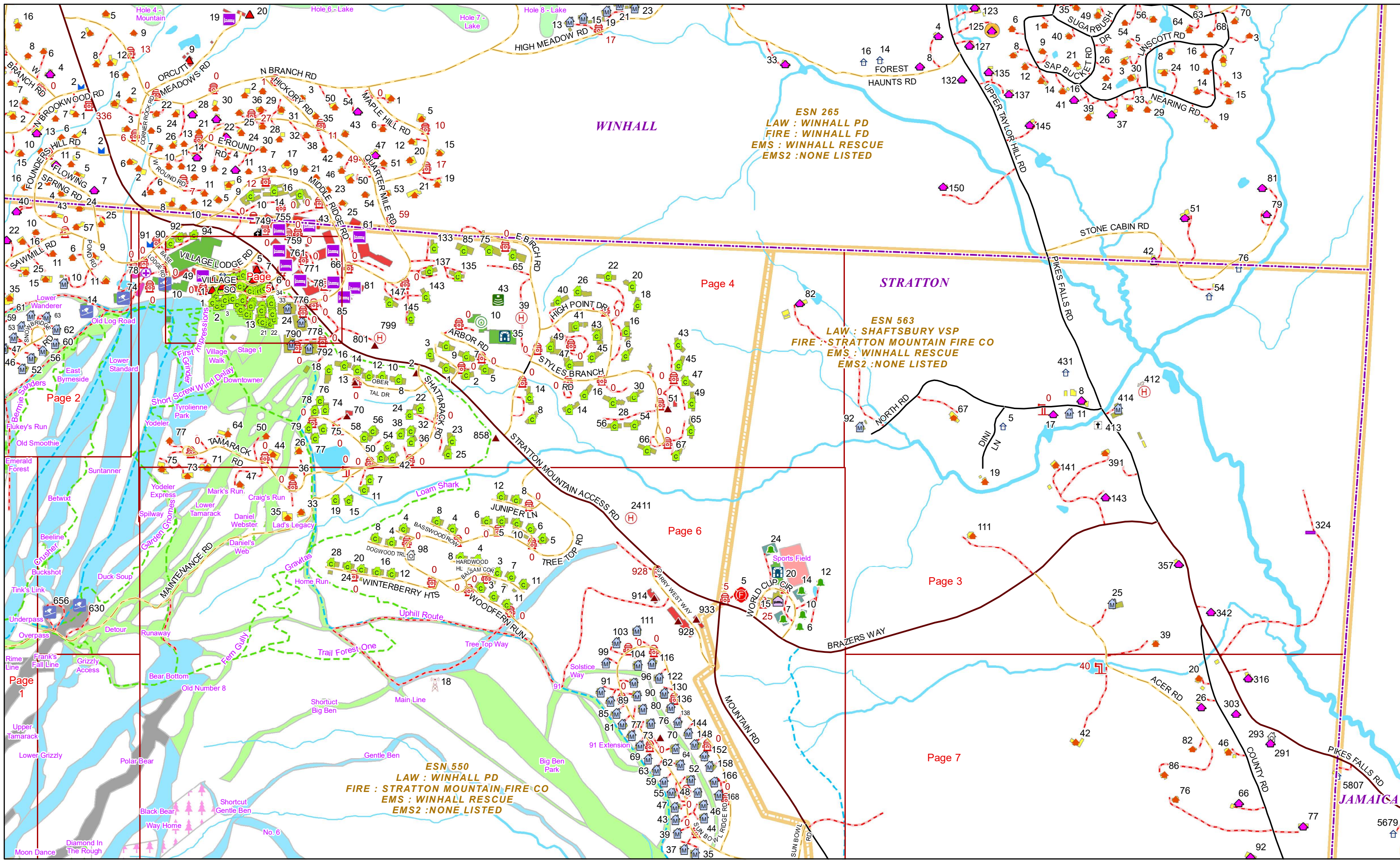
Page 1

Page 4

Page 3

Page 6





WINHALL

STRATTON

JAMAICA

ESN 265
LAW : WINHALL PD
FIRE : WINHALL FD
EMS : WINHALL RESCUE
EMS2 : NONE LISTED

ESN 563
LAW : SHAFTSBURY VSP
FIRE : STRATTON MOUNTAIN FIRE CO
EMS : WINHALL RESCUE
EMS2 : NONE LISTED

ESN 550
LAW : WINHALL PD
FIRE : STRATTON MOUNTAIN FIRE CO
EMS : WINHALL RESCUE
EMS2 : NONE LISTED

Page 4

Page 6

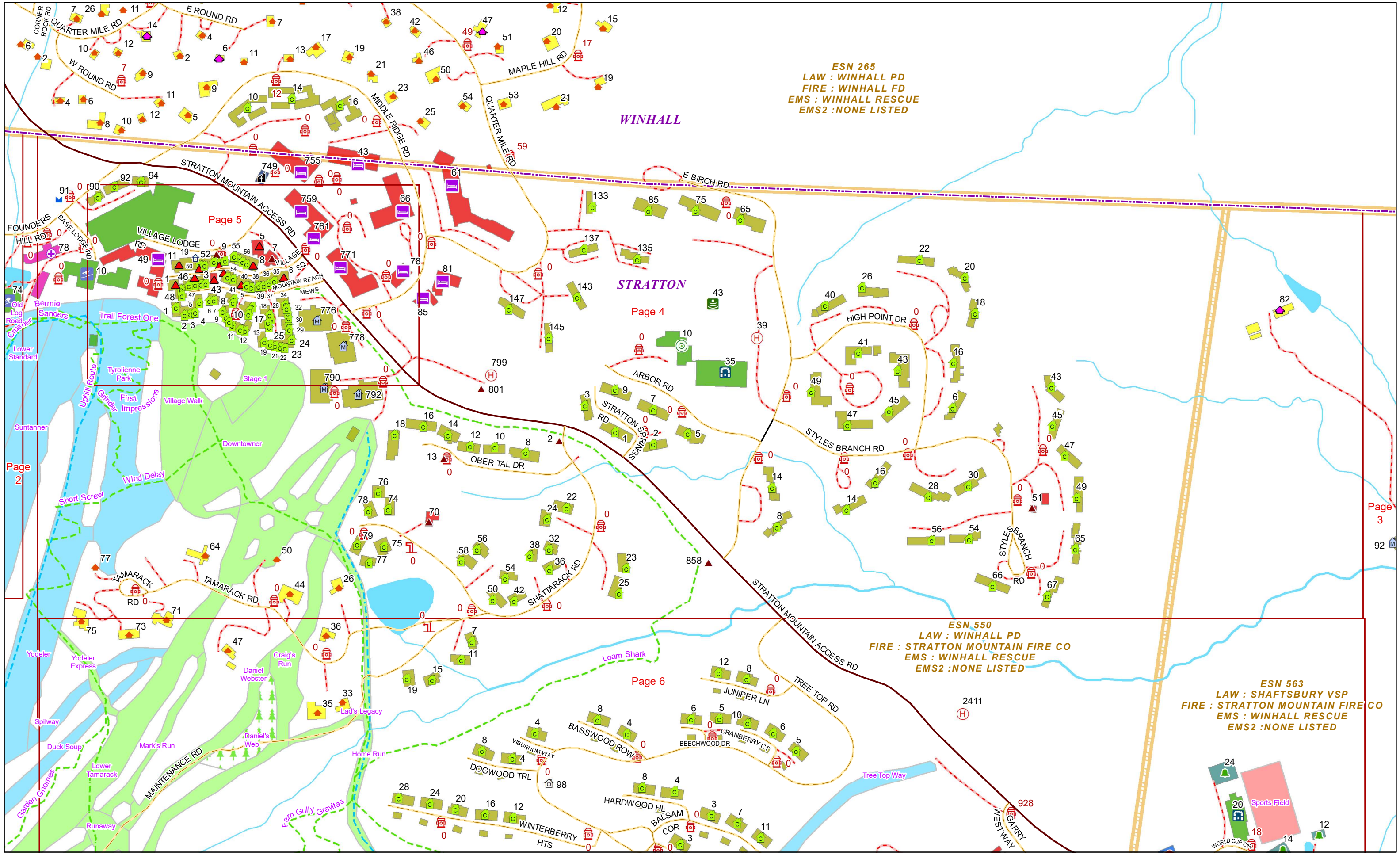
Page 3

Page 7

Page 2

Page 1





ESN 265
LAW : WINHALL PD
FIRE : WINHALL FD
EMS : WINHALL RESCUE
EMS2 : NONE LISTED

ESN 550
LAW : WINHALL PD
FIRE : STRATTON MOUNTAIN FIRE CO
EMS : WINHALL RESCUE
EMS2 : NONE LISTED

ESN 563
LAW : SHAFTSBURY VSP
FIRE : STRATTON MOUNTAIN FIRE CO
EMS : WINHALL RESCUE
EMS2 : NONE LISTED

Page 5

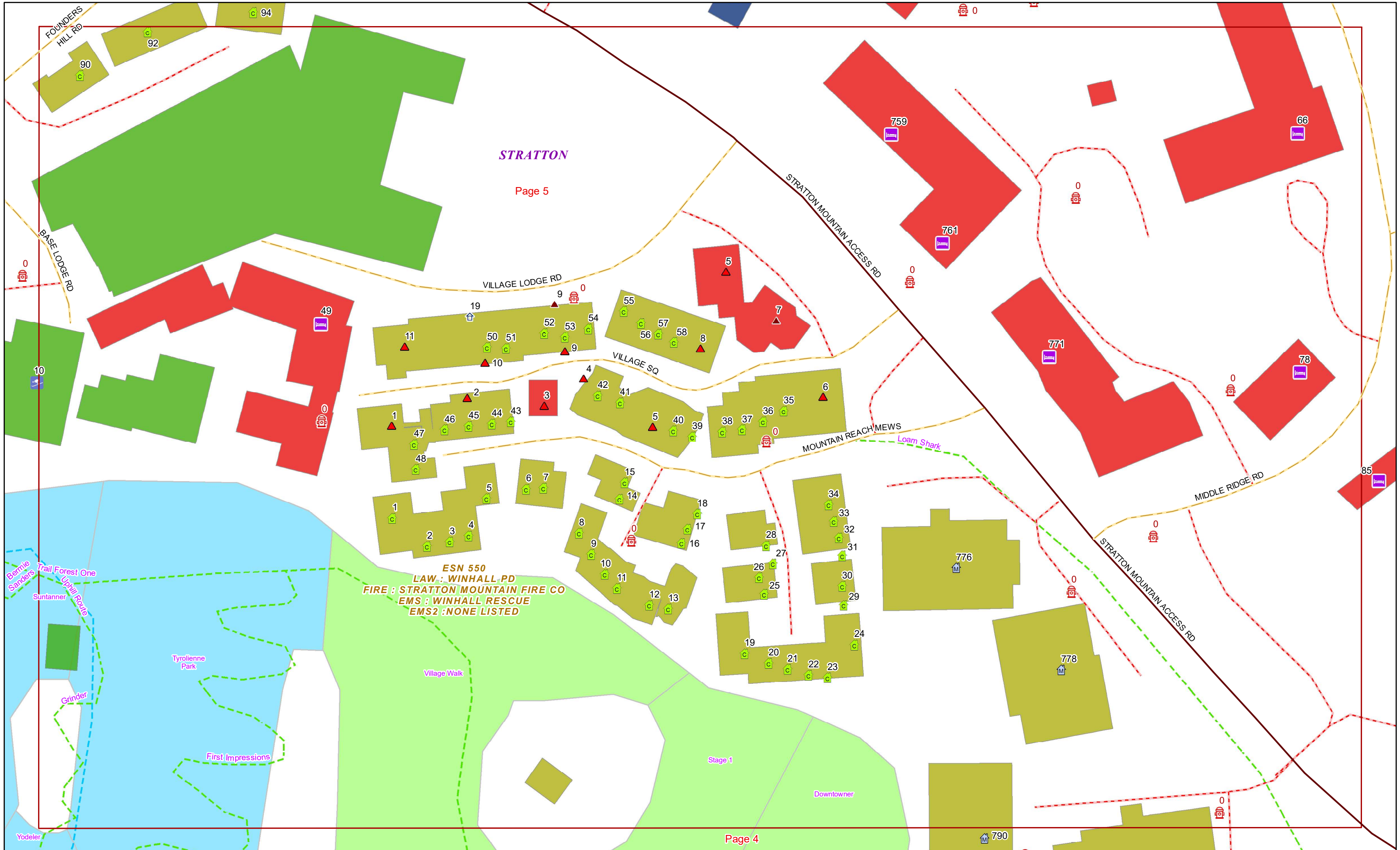
Page 4

Page 6

Page 2

Page 3



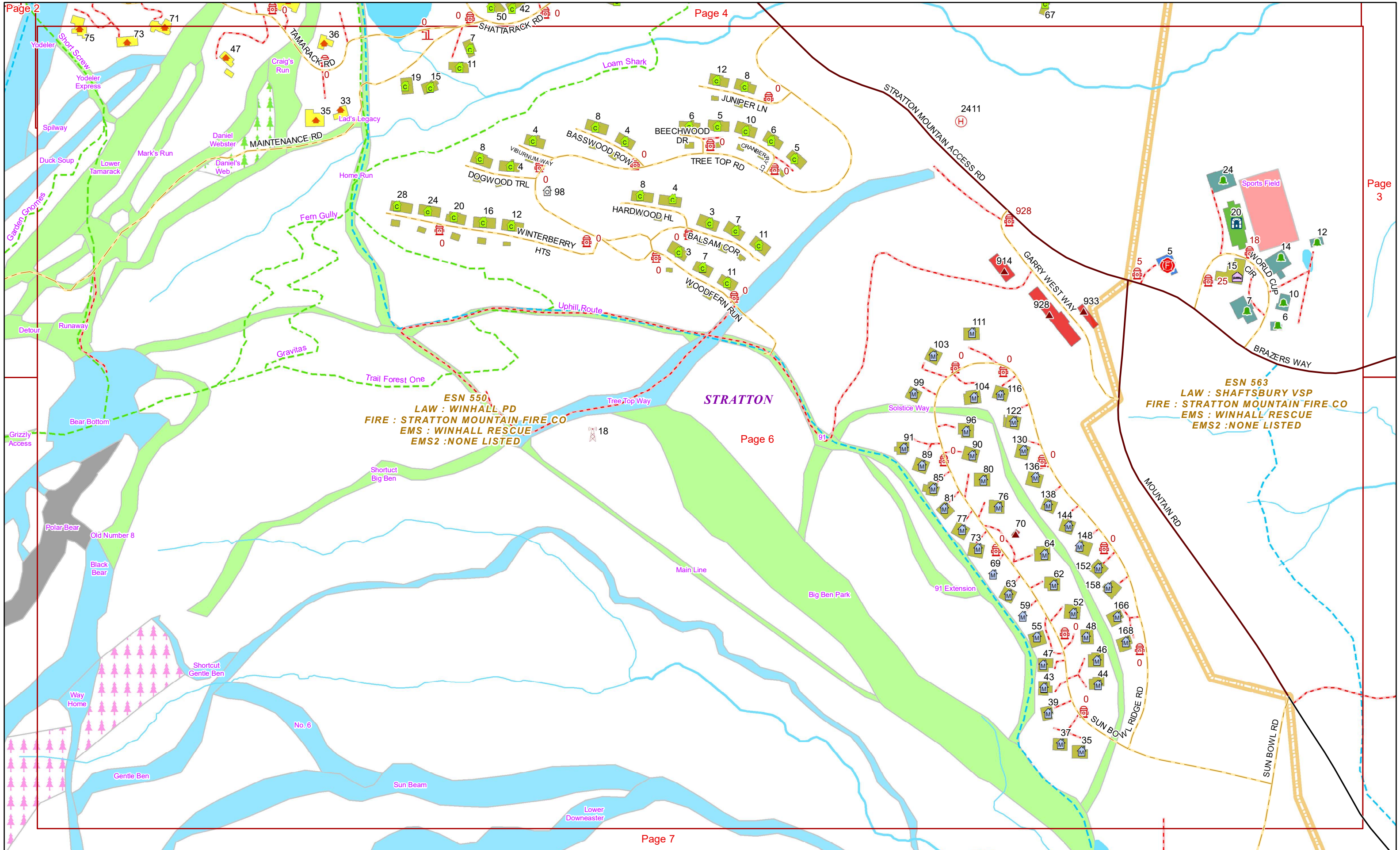


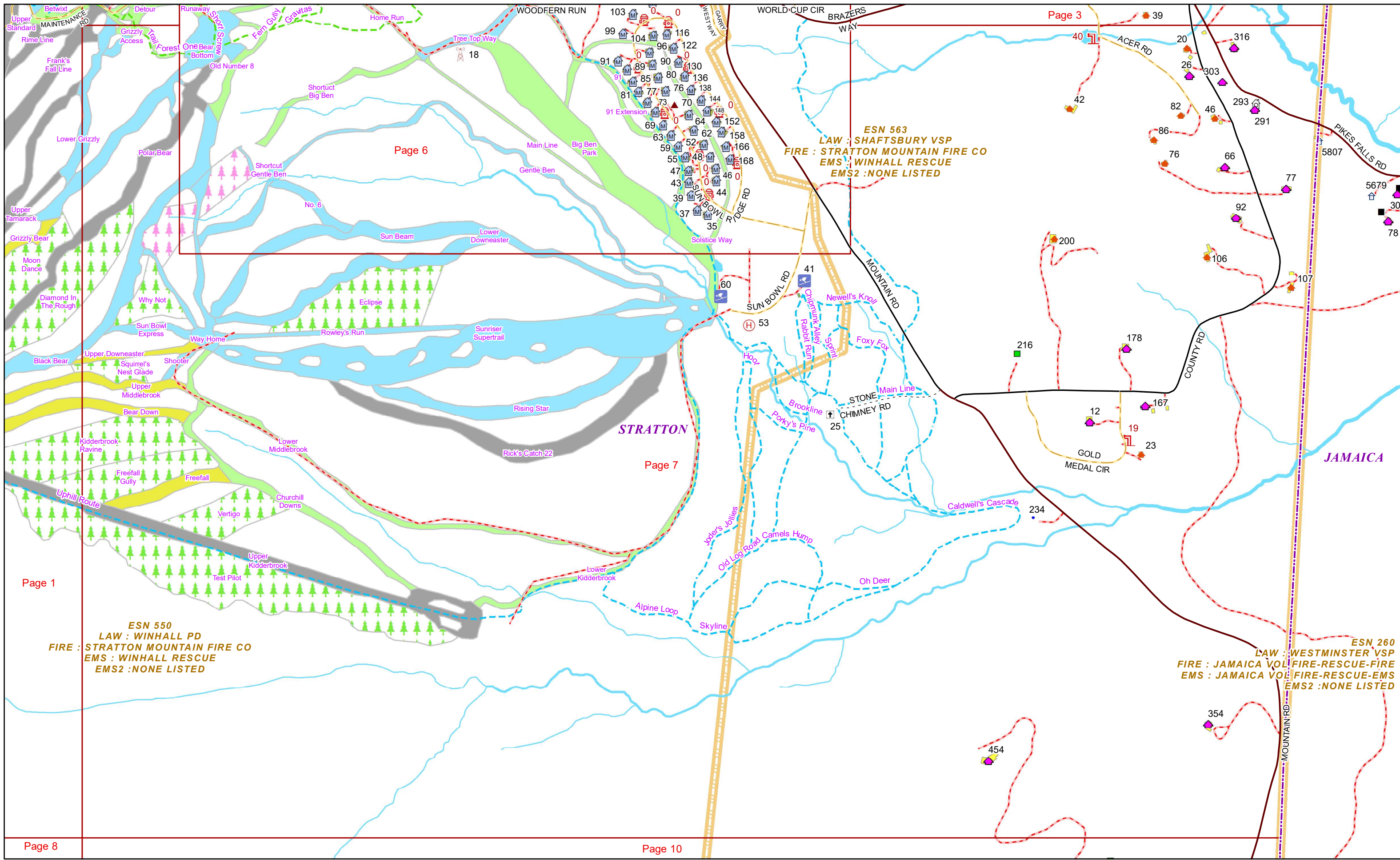
STRATTON

Page 5

ESN 550
LAW : WINHALL PD
FIRE : STRATTON MOUNTAIN FIRE CO
EMS : WINHALL RESCUE
EMS2 : NONE LISTED







ESN 563
LAW : SHAFTSBURY VSP
FIRE : STRATTON MOUNTAIN FIRE CO
EMS : WINHALL RESCUE
EMS2 : NONE LISTED

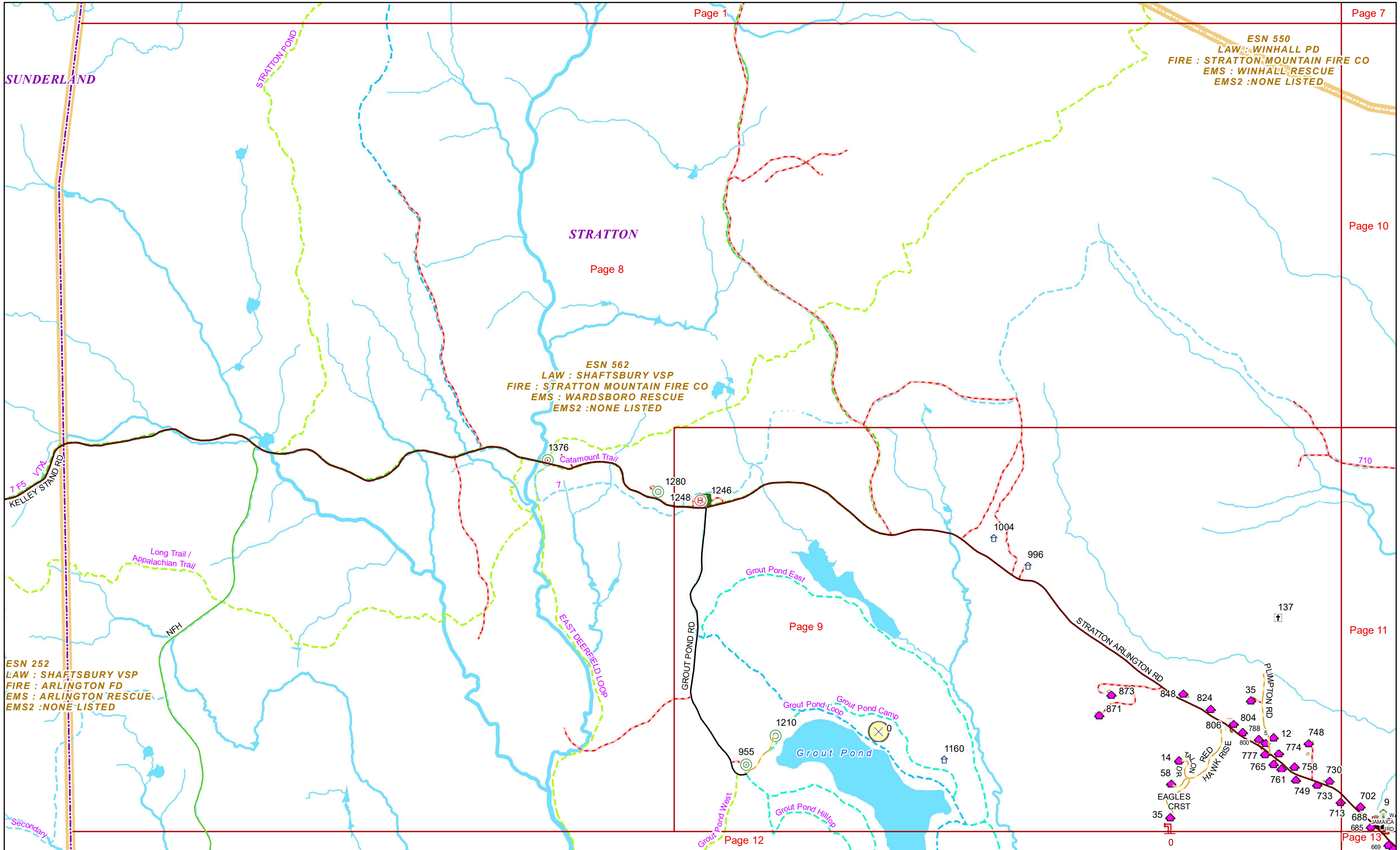
ESN 550
LAW : WINHALL PD
FIRE : STRATTON MOUNTAIN FIRE CO
EMS : WINHALL RESCUE
EMS2 : NONE LISTED

ESN 260
LAW : WESTMINSTER VSP
FIRE : JAMAICA VOL FIRE-RESCUE-FIRE
EMS : JAMAICA VOL FIRE-RESCUE-EMS
EMS2 : NONE LISTED

STRATTON

JAMAICA





STRATTON

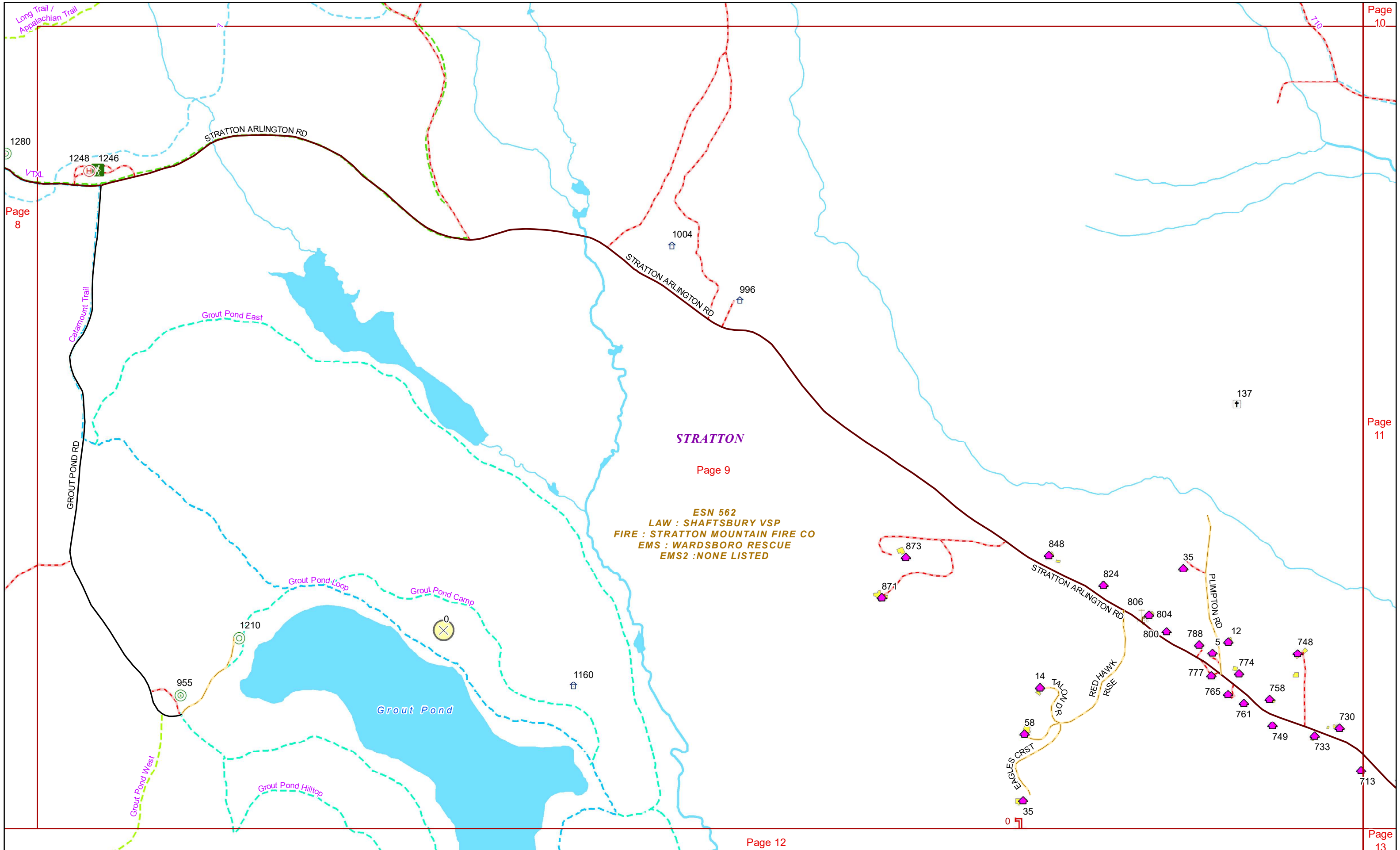
SUNDERLAND

ESN 252
LAW : SHAFTSBURY VSP
FIRE : ARLINGTON FD
EMS : ARLINGTON RESCUE
EMS2 : NONE LISTED

ESN 562
LAW : SHAFTSBURY VSP
FIRE : STRATTON MOUNTAIN FIRE CO
EMS : WARDBORO RESCUE
EMS2 : NONE LISTED

ESN 550
LAW : WINHALL PD
FIRE : STRATTON MOUNTAIN FIRE CO
EMS : WINHALL RESCUE
EMS2 : NONE LISTED





ESN 562
LAW : SHAFTSBURY VSP
FIRE : STRATTON MOUNTAIN FIRE CO
EMS : WARDBORO RESCUE
EMS2 : NONE LISTED



ESN 550
LAW : WINHALL PD
FIRE : STRATTON MOUNTAIN FIRE CO
EMS : WINHALL RESCUE
EMS2 : NONE LISTED

ESN 563
LAW : SHAFTSBURY VSP
FIRE : STRATTON MOUNTAIN FIRE CO
EMS : WINHALL RESCUE
EMS2 : NONE LISTED

ESN 562
LAW : SHAFTSBURY VSP
FIRE : STRATTON MOUNTAIN FIRE CO
EMS : WARDBORO RESCUE
EMS2 : NONE LISTED

ESN 260
LAW : WESTMINSTER VSP
FIRE : JAMAICA VOL FIRE-RESCUE-FIRE
EMS : JAMAICA VOL FIRE-RESCUE-EMS
EMS2 : NONE LISTED

ESN 562
LAW : SHAFTSBURY VSP
FIRE : STRATTON MOUNTAIN FIRE CO
EMS : WARDBORO RESCUE
EMS2 : NONE LISTED

STRATTON

JAMAICA

Forester Pond

PLEASANT VALLEY RD

MOUNTAIN RD

MOUNTAIN RD

BEAR CREEK RD

W JAMAICA RD

FORRESTER RD

468

16

25

507

42

157

124

124

158

200

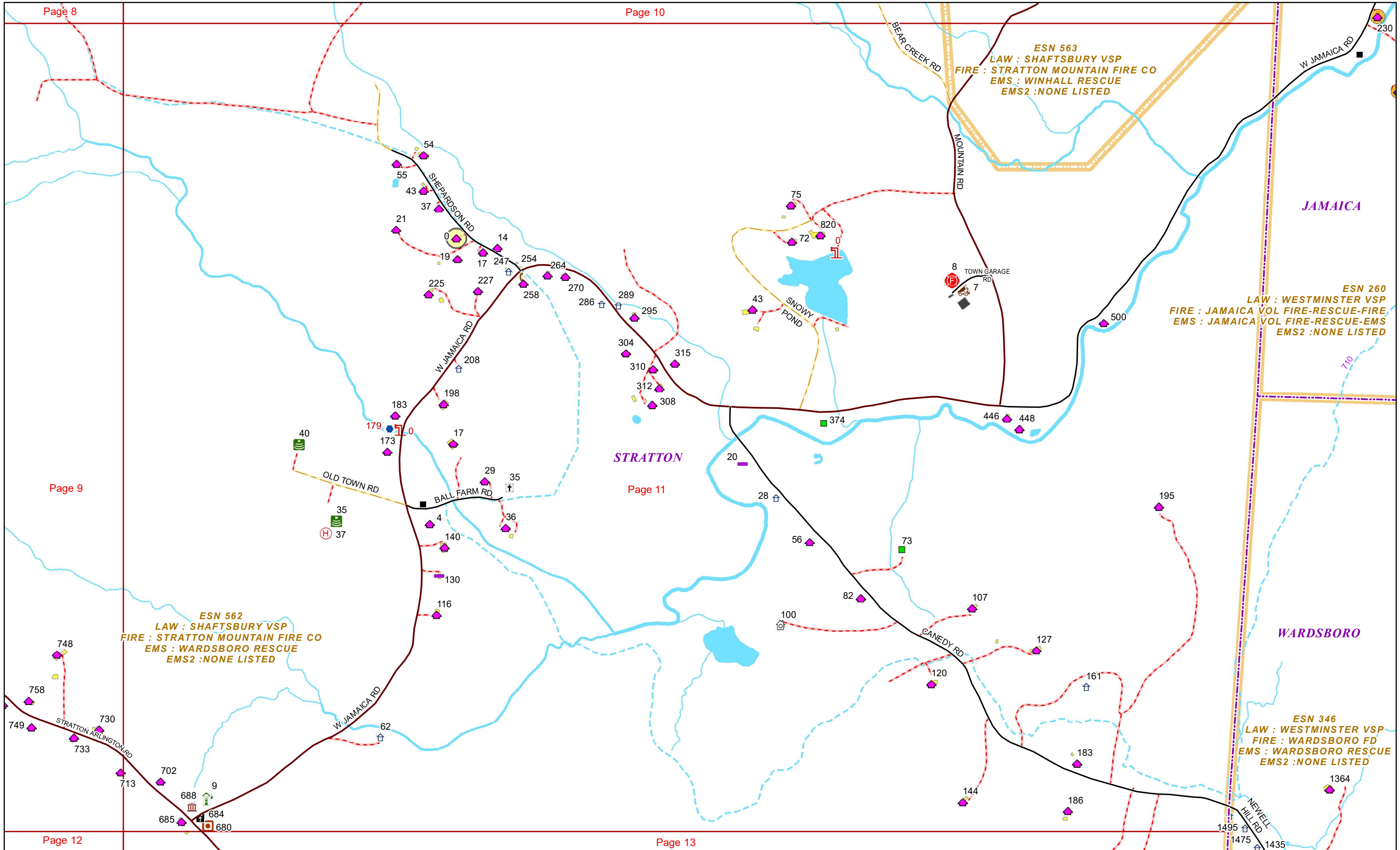
104

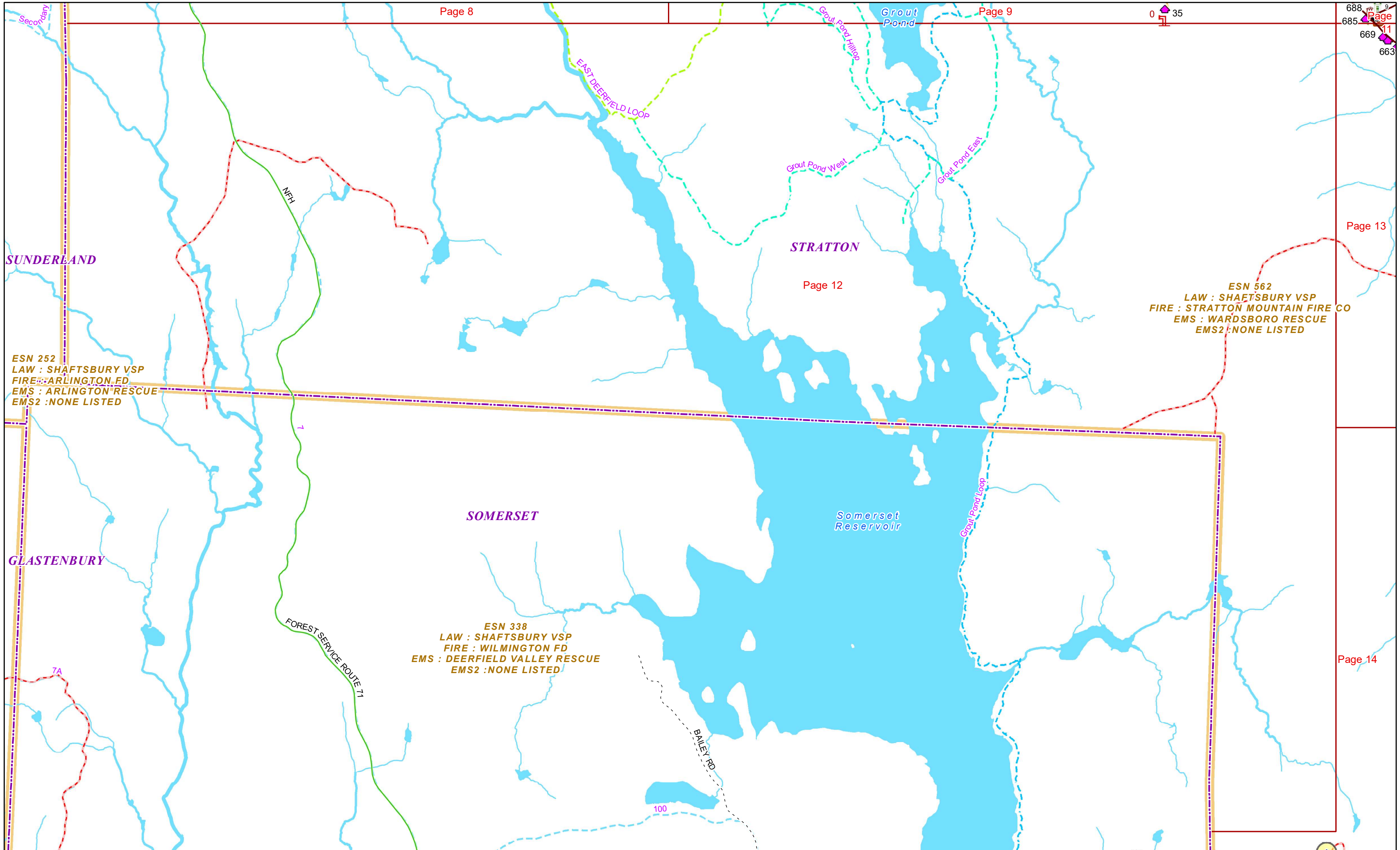
333

230

452







SUNDERLAND

STRATTON

SOMERSET

GLASTENBURY

Somerset Reservoir

ESN 252
 LAW : SHAFTSBURY VSP
 FIRE : ARLINGTON FD
 EMS : ARLINGTON RESCUE
 EMS2 : NONE LISTED

ESN 562
 LAW : SHAFTSBURY VSP
 FIRE : STRATTON MOUNTAIN FIRE CO
 EMS : WARDBORO RESCUE
 EMS2 : NONE LISTED

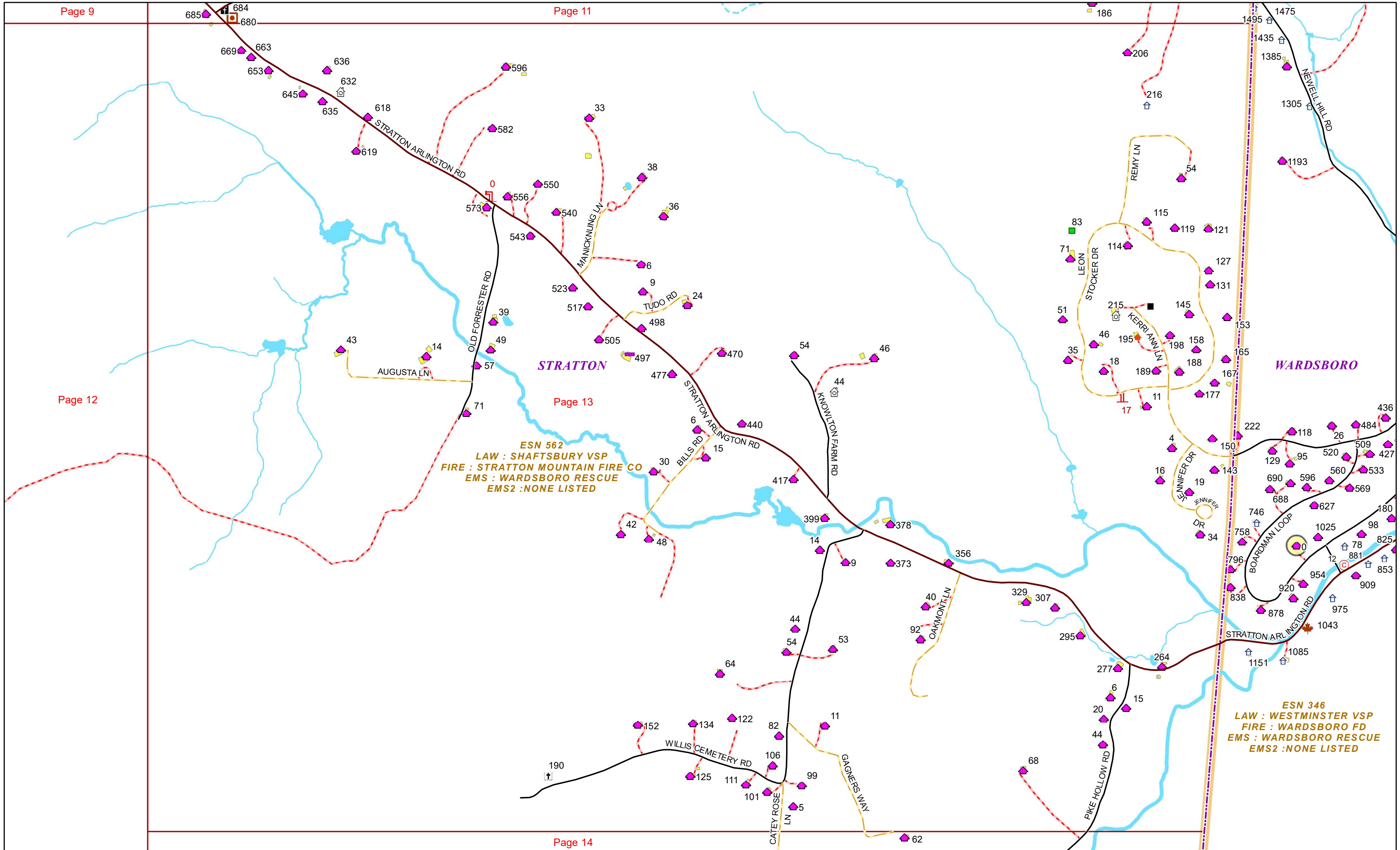
ESN 338
 LAW : SHAFTSBURY VSP
 FIRE : WILMINGTON FD
 EMS : DEERFIELD VALLEY RESCUE
 EMS2 : NONE LISTED

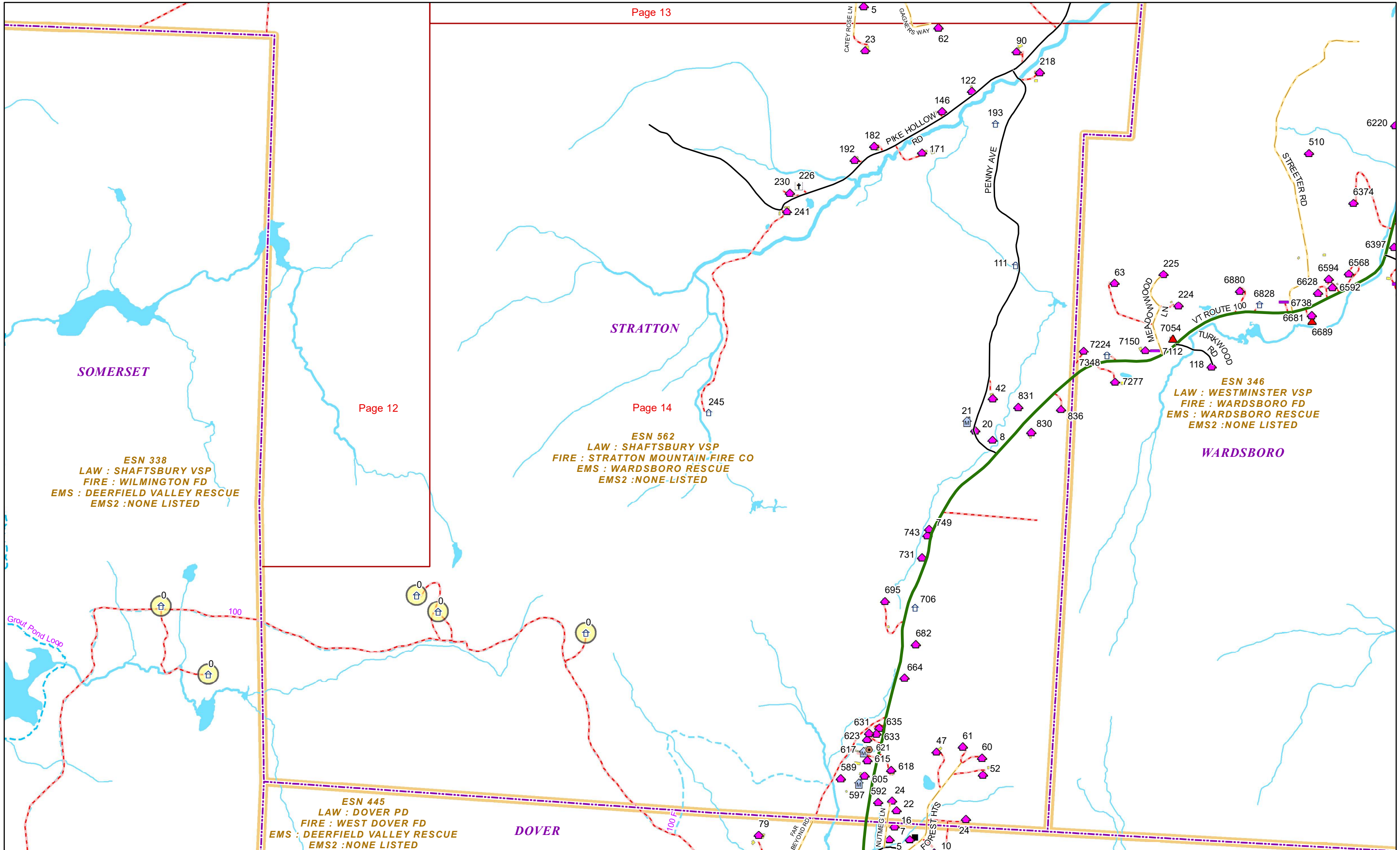
Page 12

Page 13

Page 14







ESN 338
LAW : SHAFTSBURY VSP
FIRE : WILMINGTON FD
EMS : DEERFIELD VALLEY RESCUE
EMS2 : NONE LISTED

ESN 562
LAW : SHAFTSBURY VSP
FIRE : STRATTON MOUNTAIN-FIRE CO
EMS : WARDBORO RESCUE
EMS2 : NONE LISTED

ESN 445
LAW : DOVER PD
FIRE : WEST DOVER FD
EMS : DEERFIELD VALLEY RESCUE
EMS2 : NONE LISTED

ESN 346
LAW : WESTMINSTER VSP
FIRE : WARDBORO FD
EMS : WARDBORO RESCUE
EMS2 : NONE LISTED

DOVER

STRATTON

SOMERSET

WARDBORO

Grout Pond Loop

100

100 F

CATEY ROSE LN

GAGNERS WAY

PIKE HOLLOW RD

PENNY AVE

MEADOWWOOD LN

TURKWOOD RD

STRETZER RD

VT ROUTE 100

NUTMEG LN

FOREST HTS

FAR BEYOND RD