

VERMONT E9-1-1 MapBook

Topsham

E9-1-1 MapBook with GIS Data

Use constraints: The 9-1-1 related data layers (Esites, Landmarks, Roads, Driveways, Footprints, Atlas Sheets, ESZ, etc.) were developed and designed for Enhanced 9-1-1 purposes only. The user should understand that the nature of the Enhanced 9-1-1 data layers means they are never complete. **Each municipal government is responsible for maintenance of the E9-1-1 database.** Other data (non-E9-1-1 related) used in the Vermont E9-1-1 MapBook is acquired from the Vermont Center for Geographic Information (VCGI) (vcgi.vermont.gov) and local Regional Planning Commissions.

Disclaimer:

This Vermont E9-1-1 MapBook and GIS data is for general reference only. Data layers that appear on the map may or may not be accurate, current or otherwise reliable. The E9-1-1 Board and the State of Vermont make no representations of any kind, including but not limited to the warranties of merchantability or fitness for a particular use, not are any such warranties to be implied with respect to the GIS data and MapBook.

For Questions/Updates:

Contact VT Enhanced 9-1-1 Board:
 Phone: 802-828-4911
 Email: e911.info@vermont.gov
 Website: e911.vermont.gov



























11/13/2023



























































Legend





























ESITES




























SITETYPE

-  **COMMERCIAL
-  **CULTURAL
-  **EDUCATIONAL
-  **GOVERNMENT
-  **INDUSTRIAL
-  **OTHER COMMERCIAL
-  **PUBLIC GATHERING
-  **UTILITY
-  ABANDONED
-  ACCESS POINT
-  ACCESSORY BARN
-  ACCESSORY BUILDING
-  AIR SUPPORT / MAINTENANCE FACILITY
-  AIR TRAFFIC CONTROL CENTER / COMMAND CENTER
-  AIRPORT TERMINAL
-  AMBULANCE SERVICE
-  AUDITORIUM / CONCERT HALL / THEATER / OPERA HOUSE
-  BANK
-  BOAT RAMP / DOCK
-  BORDER CROSSING
-  BORDER PATROL
-  BREWERY
-  BUS STATION / DISPATCH FACILITY
-  CAMP
-  CAMPGROUND
-  CEMETERY

-  CITY / TOWN HALL
-  COAST GUARD
-  COLLEGE / UNIVERSITY
-  COMMERCIAL CONSTRUCTION SERVICE
-  COMMERCIAL FARM
-  COMMERCIAL GARAGE
-  COMMERCIAL W/RESIDENCE
-  COMMUNICATION BOX
-  COMMUNICATION TOWER
-  COMMUNITY / RECREATION FACILITY
-  CONDOMINIUM
-  COURT HOUSE
-  CUSTOMS SERVICE
-  DAY CARE FACILITY
-  DEVELOPMENT SITE
-  EBS TOWER
-  EMERGENCY PHONE / CALLBOX
-  FAIR / EXHIBITION/ RODEO GROUNDS
-  FERRY TERMINAL / DISPATCH FACILITY
-  FIRE STATION
-  FISH FARM / HATCHERY
-  FITNESS FACILITY
-  FOOD DISTRIBUTION CENTER
-  GAS STATION
-  GATED W/BUILDING
-  GATED W/O BUILDING
-  GOLF COURSE
-  GRAVEL PIT / QUARRY / MINE




















-  GREENHOUSE / NURSERY
-  GROCERY STORE
-  HARBOR / MARINA
-  HAZARDOUS MATERIALS FACILITY
-  HAZARDOUS STORAGE FACILITY
-  HEALTH CLINIC
-  HELIPAD / HELIPORT / HELISPOT
-  HISTORIC SITE / POINT OF INTEREST
-  HOSPITAL / MEDICAL CENTER
-  HOUSE OF WORSHIP
-  HYDROELECTRIC FACILITY
-  ICE ARENA
-  INSTITUTIONAL RESIDENCE / DORM / BARRACKS
-  LANDFILL
-  LAW ENFORCEMENT
-  LIBRARY
-  LODGING B&B / HOTEL / MOTEL / INN
-  LOOKOUT TOWER
-  LUMBER MILL / SAW MILL
-  MANUFACTURING FACILITY
-  MOBILE HOME
-  MORGUE
-  MULTI-FAMILY DWELLING
-  MUSEUM
-  NATIONAL GUARD /
-  NUCLEAR FACILITY
-  NURSING HOME / LONG TERM CARE
-  OFFICE BUILDING

-  OIL / GAS FACILITY
-  OTHER
-  OTHER RESIDENTIAL
-  OUTPATIENT CLINIC
-  PARK AND RIDE / COMMUTER
-  PHARMACY
-  PICNIC AREA
-  POST OFFICE
-  PRISON / CORRECTIONAL FACILITY
-  PRIVATE AND EXPRESS SHIPPING FACILITY
-  PSAP
-  PUBLIC BEACH
-  PUBLIC TELEPHONE
-  PUBLIC WATER SUPPLY INTAKE
-  PUBLIC WATER SUPPLY WELL
-  PUMP STATION
-  RACE TRACK / DRAGSTRIP
-  RAILROAD STATION
-  RESIDENTIAL FARM
-  REST STOP / ROADSIDE PARK
-  RESTAURANT
-  RETAIL FACILITY
-  RV HOOKUP
-  SCHOOL K / 12
-  SEASONAL HOME
-  SHOOTING RANGE
-  SINGLE FAMILY DWELLING
-  SKI AREA / ALPINE





-  SOLAR FACILITY
-  SPORTS ARENA /
-  STATE CAPITOL
-  STATE GARAGE
-  STATE GOVERNMENT FACILITY
-  STATE PARK
-  STORAGE UNITS
-  SUBSTATION
-  SUGARHOUSE
-  TEMPORARY STRUCTURE
-  TOWN GARAGE
-  TOWN OFFICE
-  TRAILHEAD
-  TRANSFER STATION
-  UNKNOWN
-  US FOREST FACILITY
-  US GOVERNMENT FACILITY
-  UTILITY POLE W/PHONE
-  VETERINARY HOSPITAL / CLINIC
-  VISITOR / INFORMATION CENTER
-  WAREHOUSE
-  WASTE / BIOMASS FACILITY
-  WASTEWATER TREATMENT PLANT
-  WATER TANK
-  WATER TOWER
-  WIND FACILITY / WIND TOWER
-  YOUTH CAMP

Legend

Roads

-  Interstate Highway
-  US Highway
-  State Highway
-  Town Highway Class 1
-  Town Highway Class 2
-  Town Highway Class 3
-  Town Highway Class 4
-  Private
-  Driveway
-  Discontinued Road
-  Legal Trail
-  Ferry
-  Military - no public access
-  National Forest Highway
-  State Forest Highway
-  Proposed
-  Rivers
-  Driveways
-  Railroad

Hydrants

-  Drafting Site
-  Dry Hydrant
-  Municipal Hydrant
-  Pressurized Hydrant

Townline





Emergency Service Zones



FootPrints

-  Airport
-  Solar Field
-  Alpine Trail Easiest
-  Alpine Trail Intermediate
-  Alpine Trail Advanced
-  Alpine Trail Expert
-  Alpine Glade Marked
-  Alpine Glade Not Marked
-  Building
-  Farm
-  Golf Course
-  Quarry
-  Park
-  Shopping Center
-  Stadium/Arena
-  Other

Addressing Error

-  Orange - Duplicated Addressed Building
-  Yellow - Unnumbered Building

TOPSHAM Road Name Index

ROAD NAME	PAGE(S)
ALLEN HILL RD	6
BAGLEY RD	13
BARBERRY RD	14
BATTEN RD	9,14
BEN DEXTER RD	11,15
BENJAMIN RD	16
BRANCH RD	14
BRULEIGH RD	17
BRUNET FARMS RD	17
C THURSTON RD	9
CALDWELL RD	2
CHARLES CILLEY RD	9
CLARKS RD	5
CLARKS XRD	5
CLAYTON MICKELS DR	13
COLBY RD	15
CROSBY RD	13
CROSSROAD	6
CURRIER HILL RD	16,19
CURRIER RD	7

ROAD NAME	PAGE(S)
DANA THURSTON RD	6
DARLING DR	3
DARLING RD	16
DOWNING RD	4,7
DOWNING RD EXT	7
DUNNACK DR	15
DUSTY TRL	7
E ORANGE RD	14
EMERSON RD	8
EMMA JANE RD	7
FELCH RD	15
FIREHOUSE DR	10
FISKE RD	5
FROST RD	4
FULLER HILL RD	4
GALUSHA HILL RD	2,5,8,18
GENDRON RD	18
GORE RD	1
GROW PLACE RD	5
GUY ALLEN RD	10

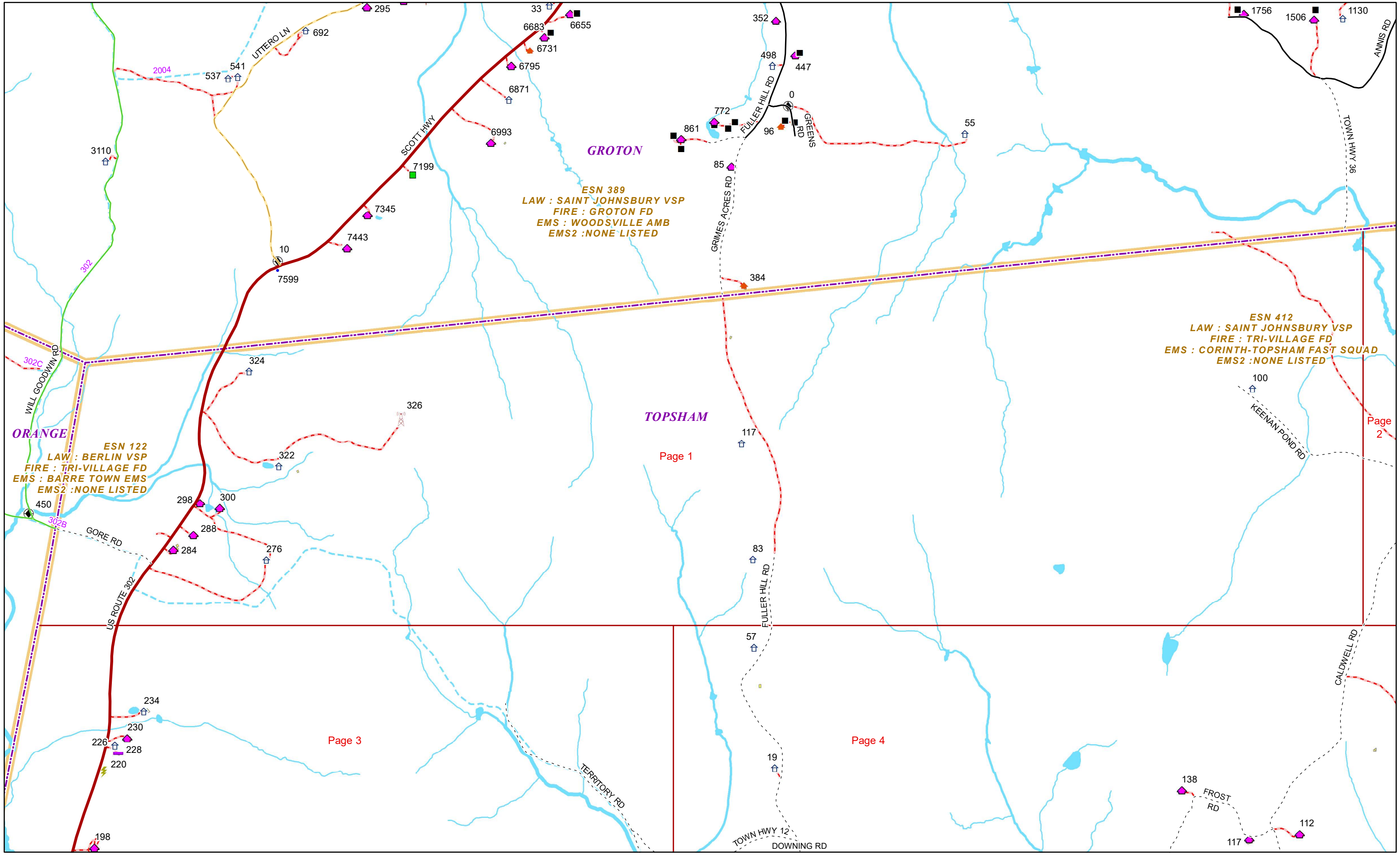
ROAD NAME	PAGE(S)
HALLS HL	10
HAROLD WHITE RD	15,16
HARRIS DR	16
HARTS RD	8,12,13
HARTS XRD	8
HONEY CORNERS RD	9,14
JAMES DOWNING RD	8
JOHN WHITE RD	5,8
JOHNNY RD	8
JUNGLES WAY	17
KARL NYE RD	16
KASSON RD	4
KEENAN POND RD	2
KIMBALL HILL RD	6,9
KIRBY RD	9
LIME KILN RD	8,13
MACDONALD RD	16
MANSIGIAN DR	19
MCTAGGART RD	11
MEADOW LN	8

TOPSHAM Road Name Index

ROAD NAME	PAGE(S)
MILL RD	10
MILLER DR	13
MOSES HOOD RD	9
MOSES HOOD RD EXT	14
OLD CEMETERY RD	9
OLD COUNTY RD	12
ORDWAY RD	19
PERRY RD	14
PERRY WATERMAN RD	14
PETERSON RD	11
PHELPS RD	11
PIKE HILL RD	18
PIKE HILL RD E	17
PIKE HILL RD W	17
POWDER SPRING RD	2,4,5,7,11,12,21
POWERS RD	16
POWERS RD EXT	16

ROAD NAME	PAGE(S)
RICHARDSON RD	18
ROBIE RD	11
SANBORN RD	4
SCHOOLHOUSE RD	12
SFH	18
SFH 28	18
SOLOMON WILLEY RD	6
SPOONER RD	15
STRYKER RD	19
SUGARHOUSE RD	7
SWAMP RD	13,16
TERRITORY RD	3
THOMPSON RD	19
TOPSHAM CORINTH RD	12,13,16,19
TOWN HWY 12	3
TOWN HWY 20	5
TOWN HWY 32	8

ROAD NAME	PAGE(S)
TOWN HWY 40	8
TOWN HWY 48	14
TOWN HWY 52	13
TOWN HWY 55	16
TOWN HWY 7	2
TYLER LN	19
US ROUTE 302	1,3,6
VT ROUTE 25	9,10,11,14,17,18
WAITS RIVER VALLEY SCHOOL RD	17
WALTER SWEET RD	12
WARSLEY RD	14
WATSON HILL RD	15,17
WELCH RD	11
WILLEY HILL RD	6,7,11
WORTHLEY RD	19
ZION HILL RD	9,10



TOPSHAM

GROTON

ORANGE

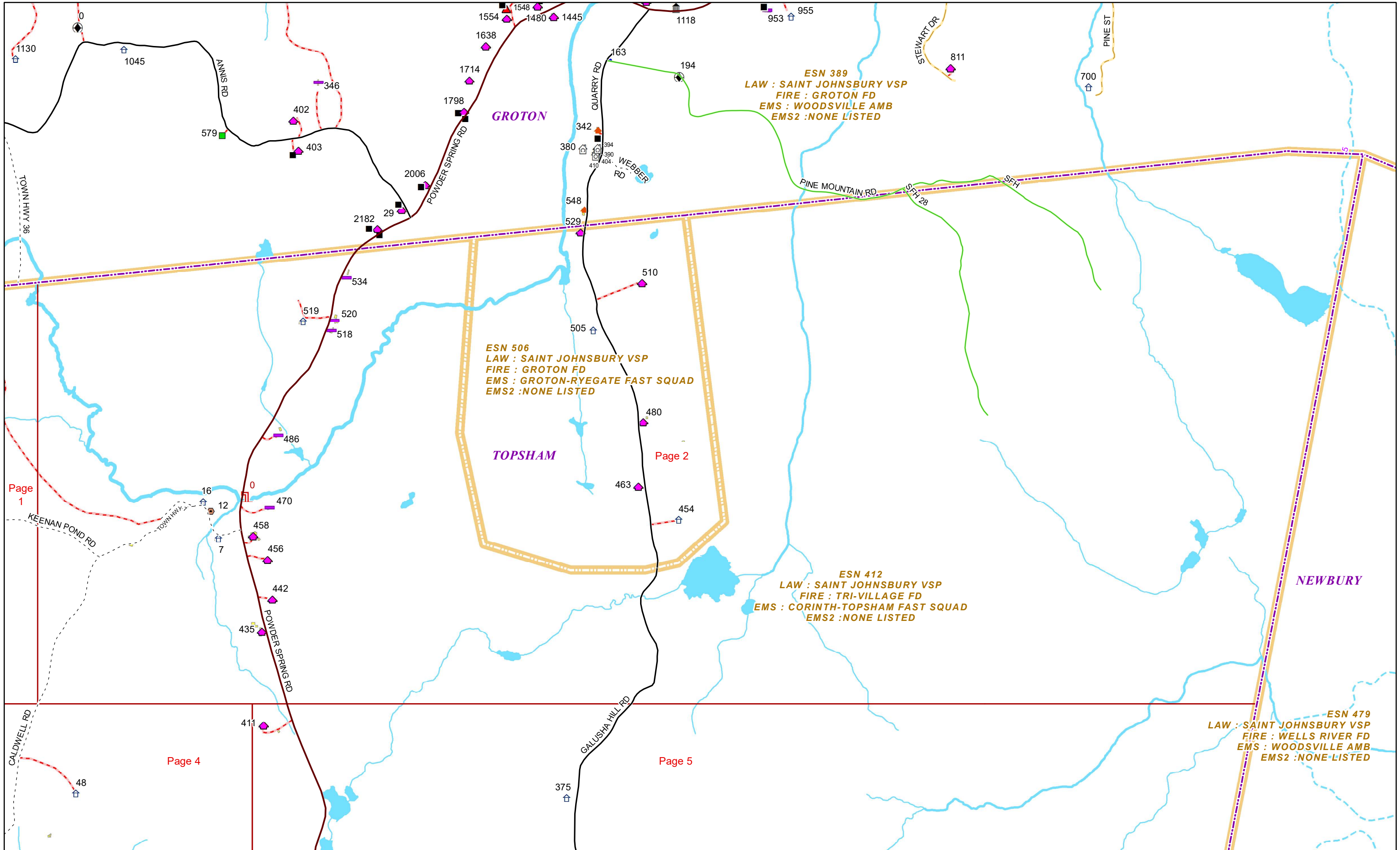
Page 1

Page 2

Page 3

Page 4





ESN 389
 LAW : SAINT JOHNSBURY VSP
 FIRE : GROTON FD
 EMS : WOODSVILLE AMB
 EMS2 : NONE LISTED

ESN 506
 LAW : SAINT JOHNSBURY VSP
 FIRE : GROTON FD
 EMS : GROTON-RYEGATE FAST SQUAD
 EMS2 : NONE LISTED

ESN 412
 LAW : SAINT JOHNSBURY VSP
 FIRE : TRI-VILLAGE FD
 EMS : CORINTH-TOPSHAM FAST SQUAD
 EMS2 : NONE LISTED

ESN 479
 LAW : SAINT JOHNSBURY VSP
 FIRE : WELLS RIVER FD
 EMS : WOODSVILLE AMB
 EMS2 : NONE LISTED

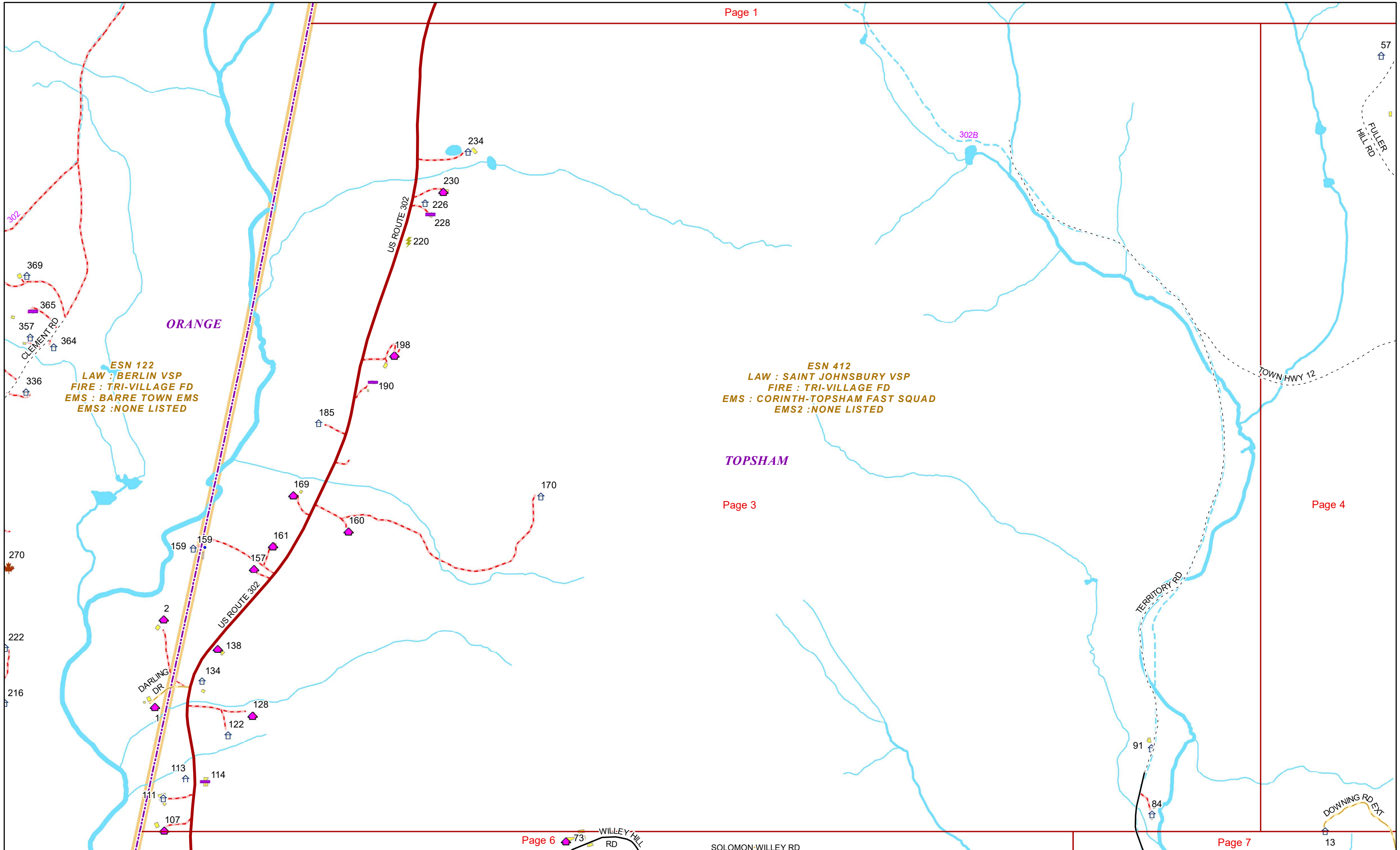
Page 1

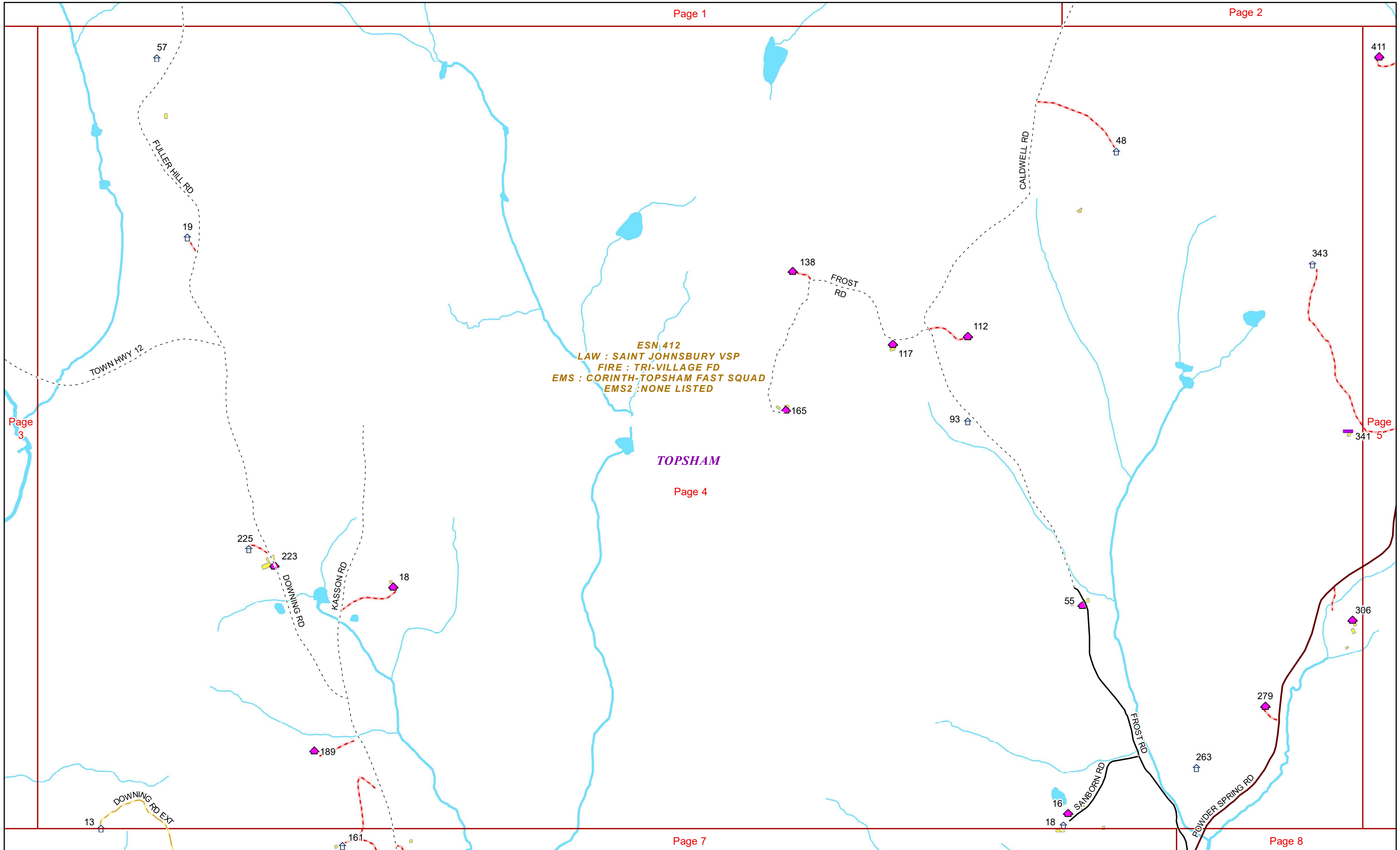
Page 2

Page 4

Page 5







TOPSHAM



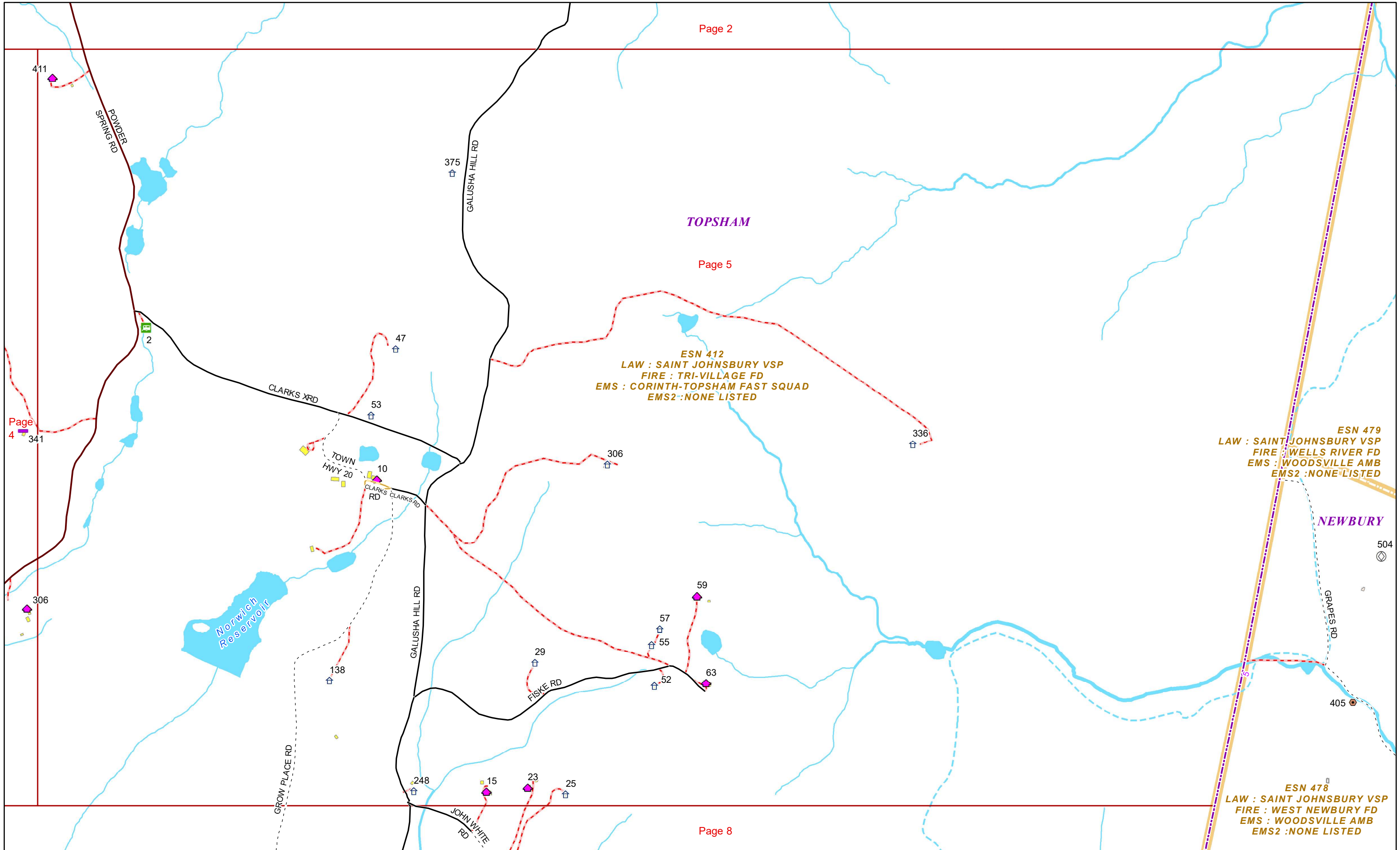
TOPSHAM

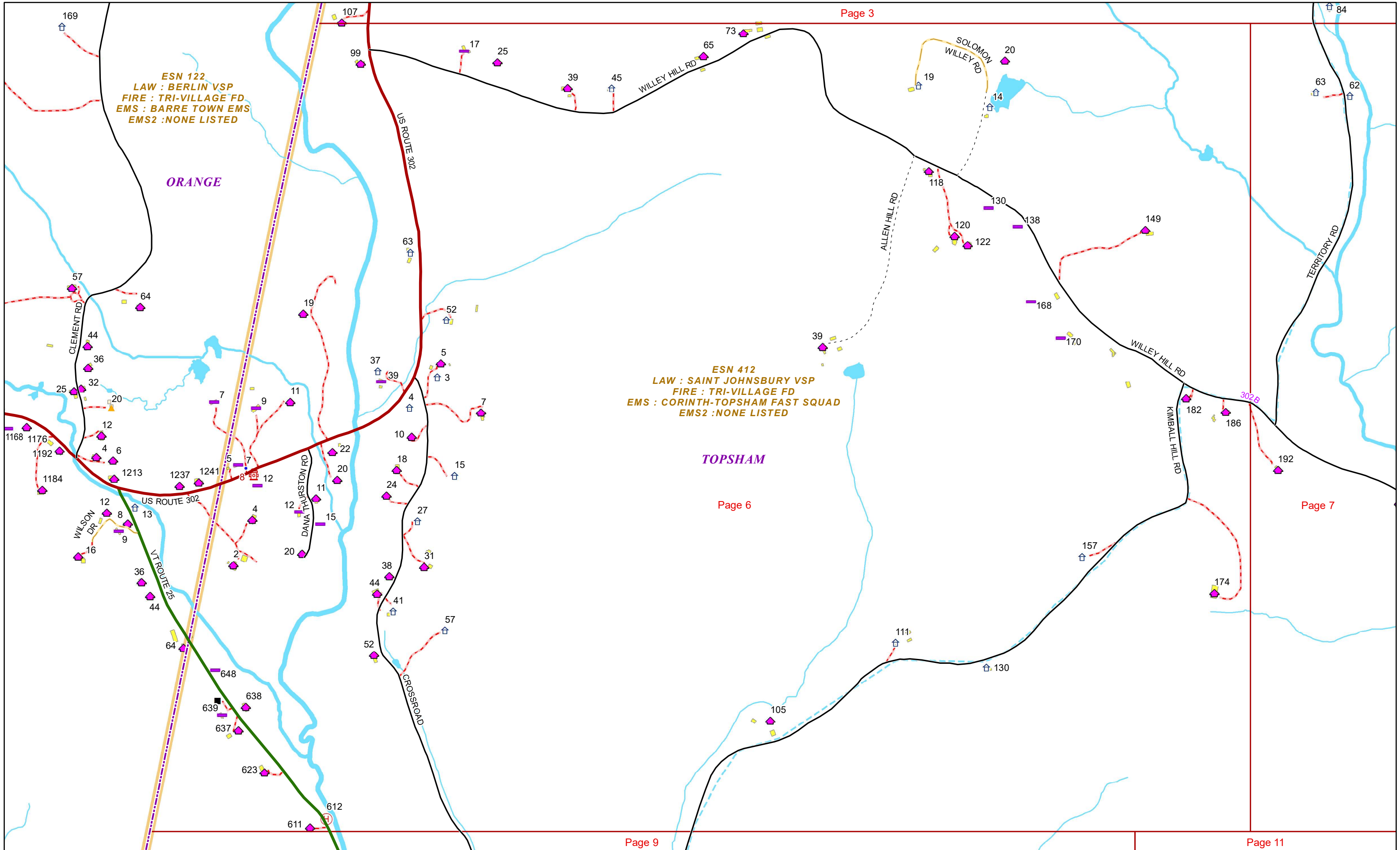
ESN 412
LAW : SAINT JOHNSBURY VSP
FIRE : TRI-VILLAGE FD
EMS : CORINTH-TOPSHAM FAST SQUAD
EMS2 : NONE LISTED

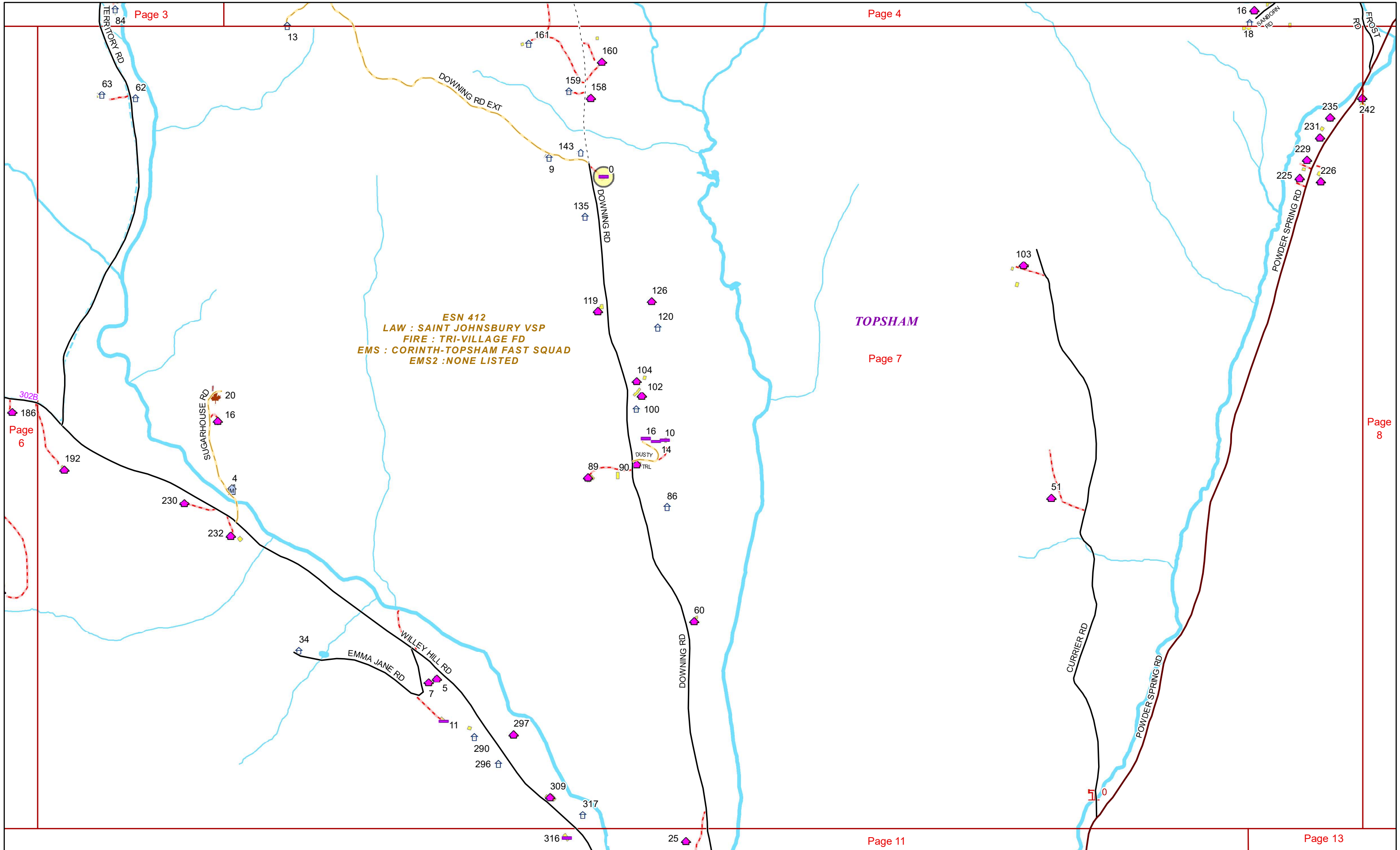
ESN 479
LAW : SAINT JOHNSBURY VSP
FIRE : WELLS RIVER FD
EMS : WOODSVILLE AMB
EMS2 : NONE LISTED

NEWBURY

ESN 478
LAW : SAINT JOHNSBURY VSP
FIRE : WEST NEWBURY FD
EMS : WOODSVILLE AMB
EMS2 : NONE LISTED



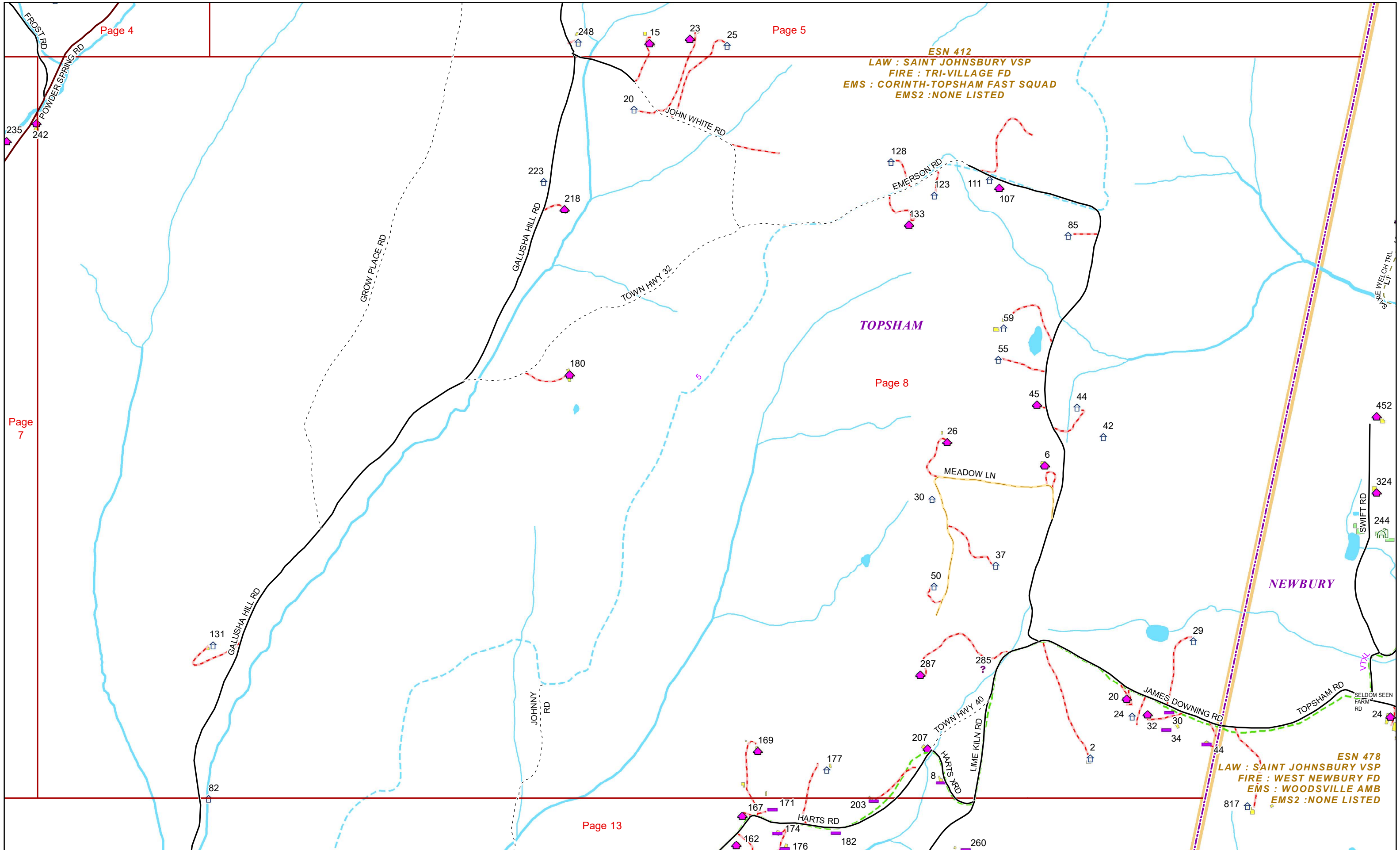




ESN 412
LAW : SAINT JOHNSBURY VSP
FIRE : TRI-VILLAGE FD
EMS : CORINTH-TOPSHAM FAST SQUAD
EMS2 : NONE LISTED

TOPSHAM





ESN 412
LAW : SAINT JOHNSBURY VSP
FIRE : TRI-VILLAGE FD
EMS : CORINTH-TOPSHAM FAST SQUAD
EMS2 : NONE LISTED

ESN 478
LAW : SAINT JOHNSBURY VSP
FIRE : WEST NEWBURY FD
EMS : WOODSVILLE AMB
EMS2 : NONE LISTED

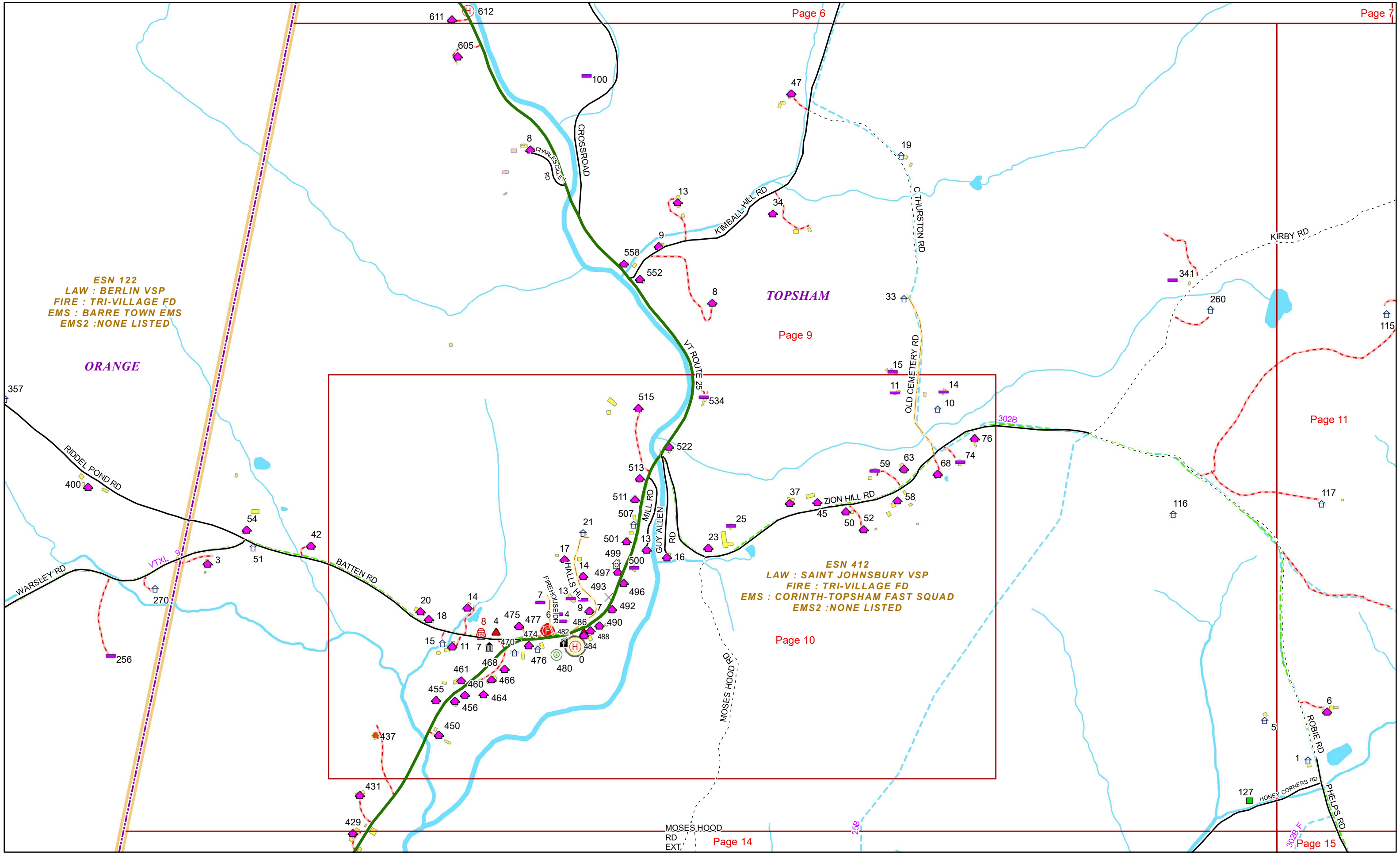


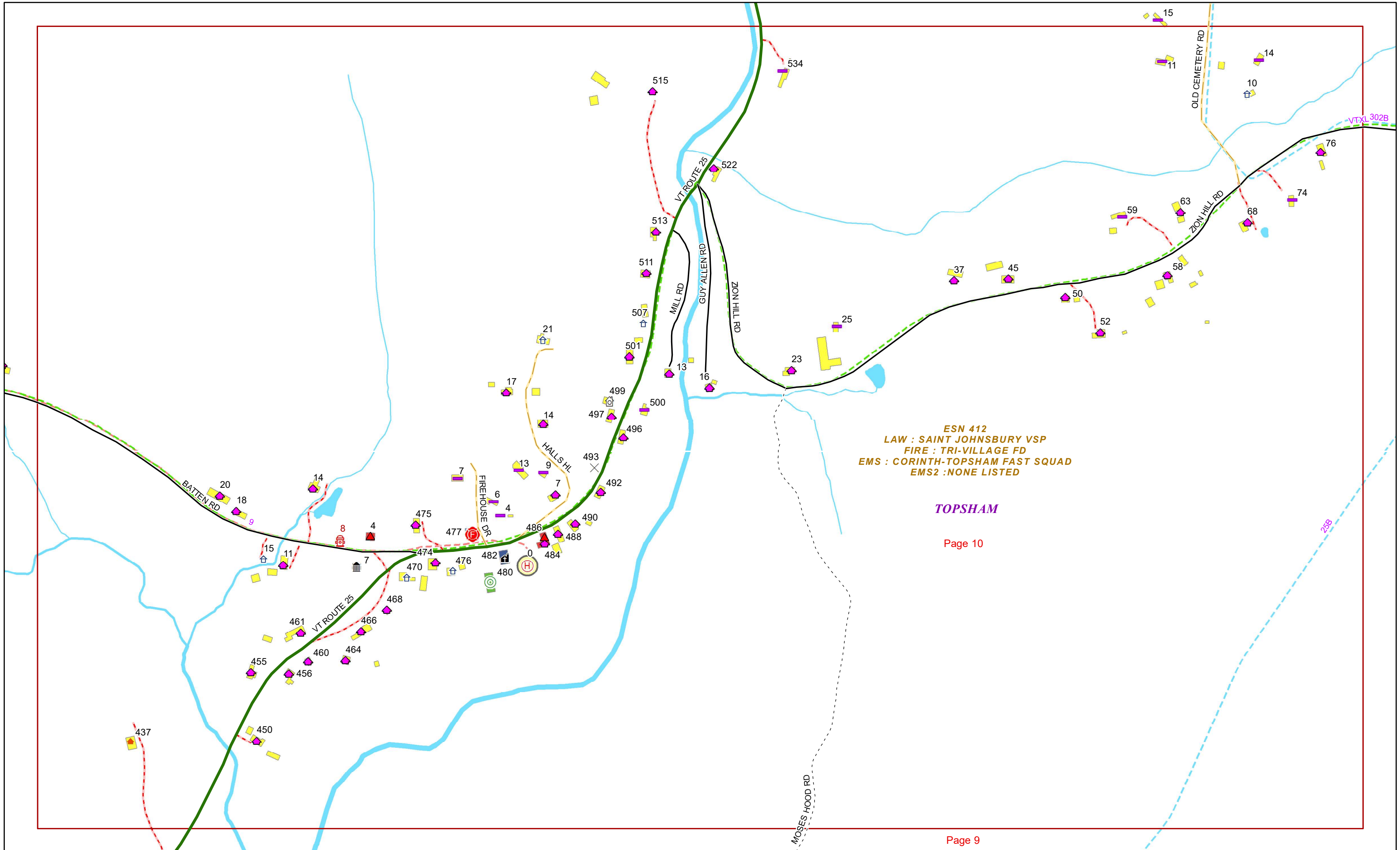
TOPSHAM

ESN 412
LAW : SAINT JOHNSBURY VSP
FIRE : TRI-VILLAGE FD
EMS : CORINTH-TOPSHAM FAST SQUAD
EMS2 : NONE LISTED

ESN 122
LAW : BERLIN VSP
FIRE : TRI-VILLAGE FD
EMS : BARRE TOWN EMS
EMS2 : NONE LISTED

ORANGE





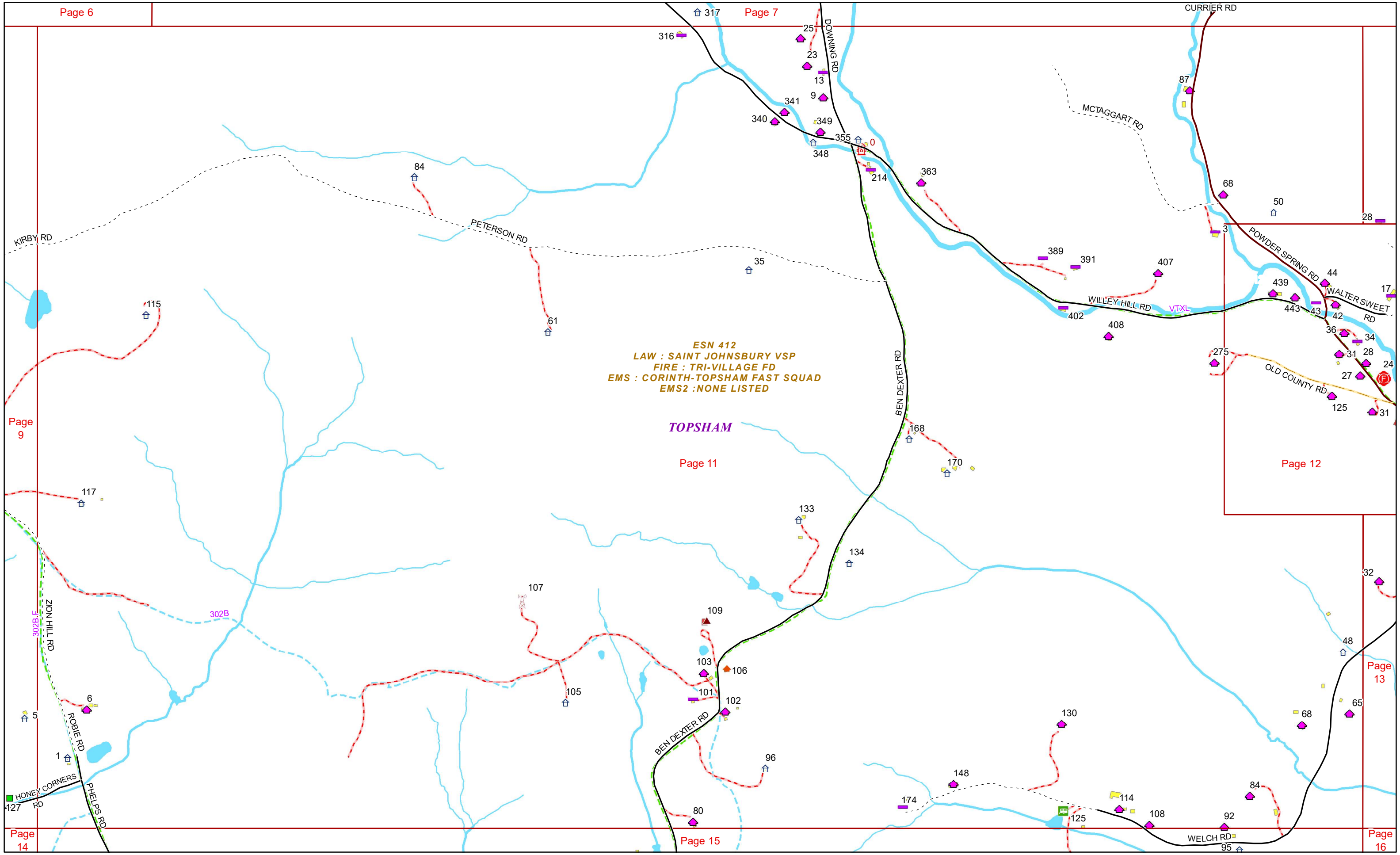
ESN 412
LAW : SAINT JOHNSBURY VSP
FIRE : TRI-VILLAGE FD
EMS : CORINTH-TOPSHAM FAST SQUAD
EMS2 : NONE LISTED

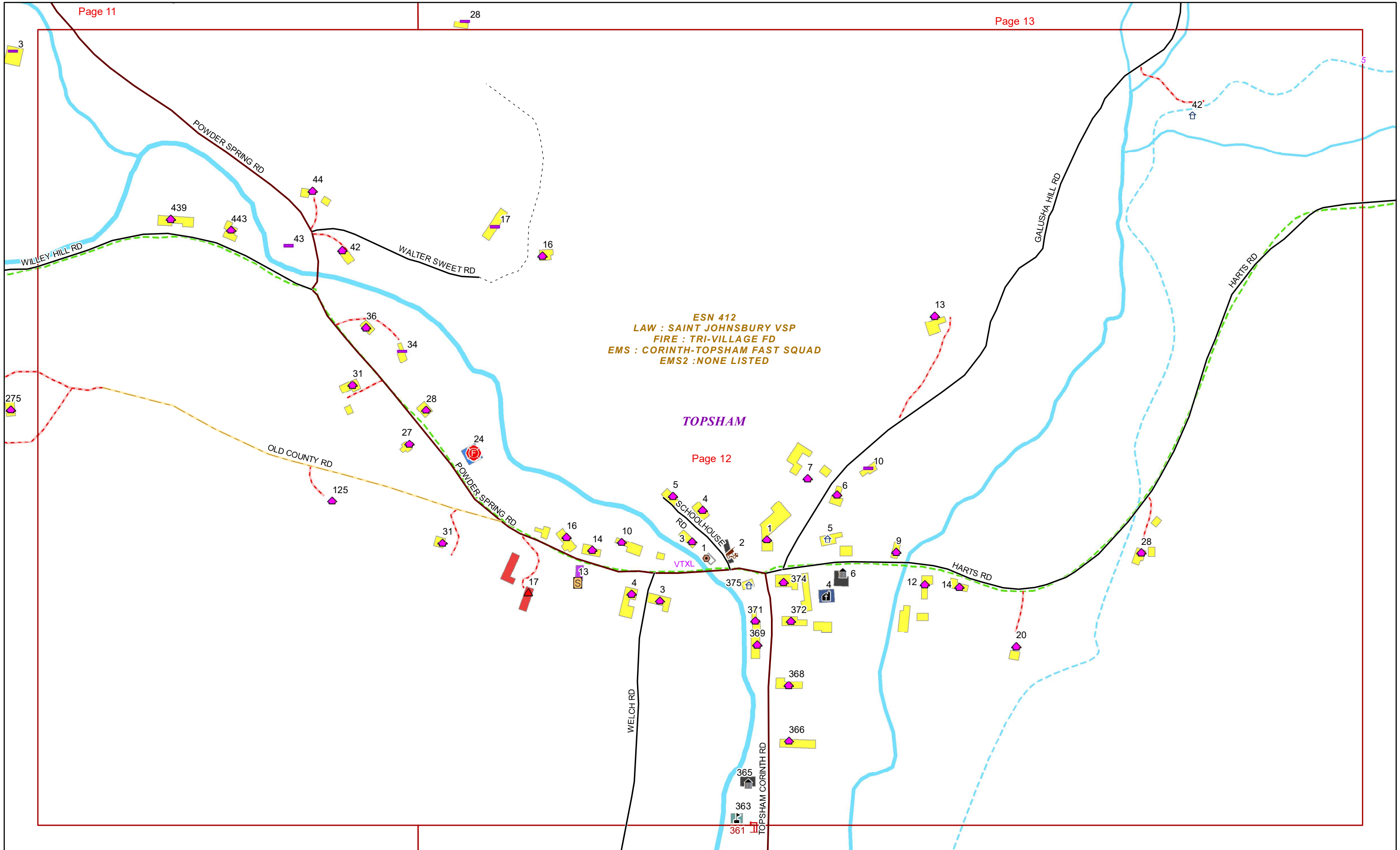
TOPSHAM

Page 10

Page 9







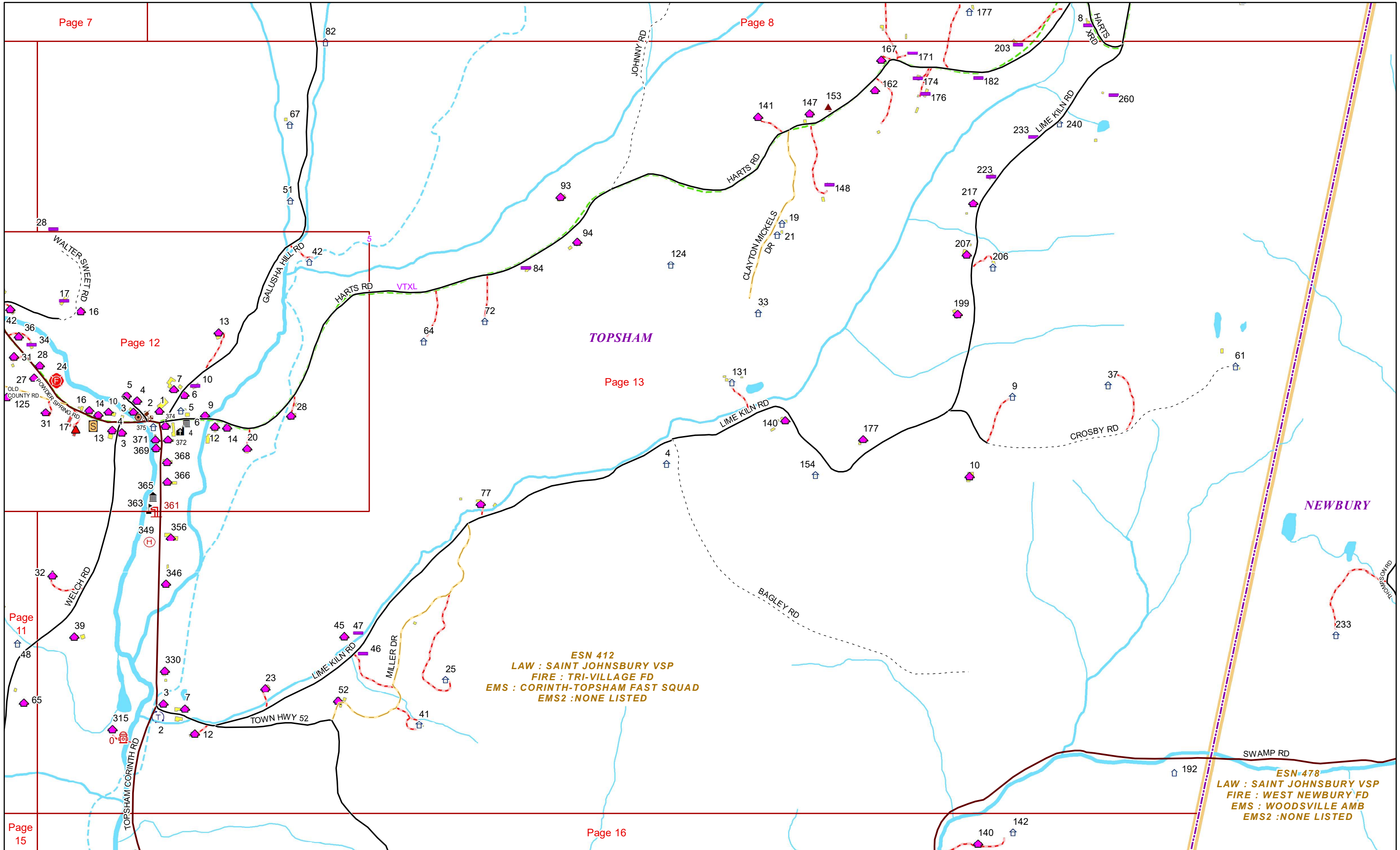
ESN 412
 LAW : SAINT JOHNSBURY VSP
 FIRE : TRI-VILLAGE FD
 EMS : CORINTH-TOPSHAM FAST SQUAD
 EMS2 : NONE LISTED

TOPSHAM



ESN 412
LAW : SAINT JOHNSBURY VSP
FIRE : TRI-VILLAGE FD
EMS : CORINTH-TOPSHAM FAST SQUAD
EMS2 : NONE LISTED

ESN 478
LAW : SAINT JOHNSBURY VSP
FIRE : WEST NEWBURY FD
EMS : WOODSVILLE AMB
EMS2 : NONE LISTED



ESN 122
LAW : BERLIN VSP
FIRE : TRI-VILLAGE FD
EMS : BARRE TOWN EMS
EMS2 : NONE LISTED

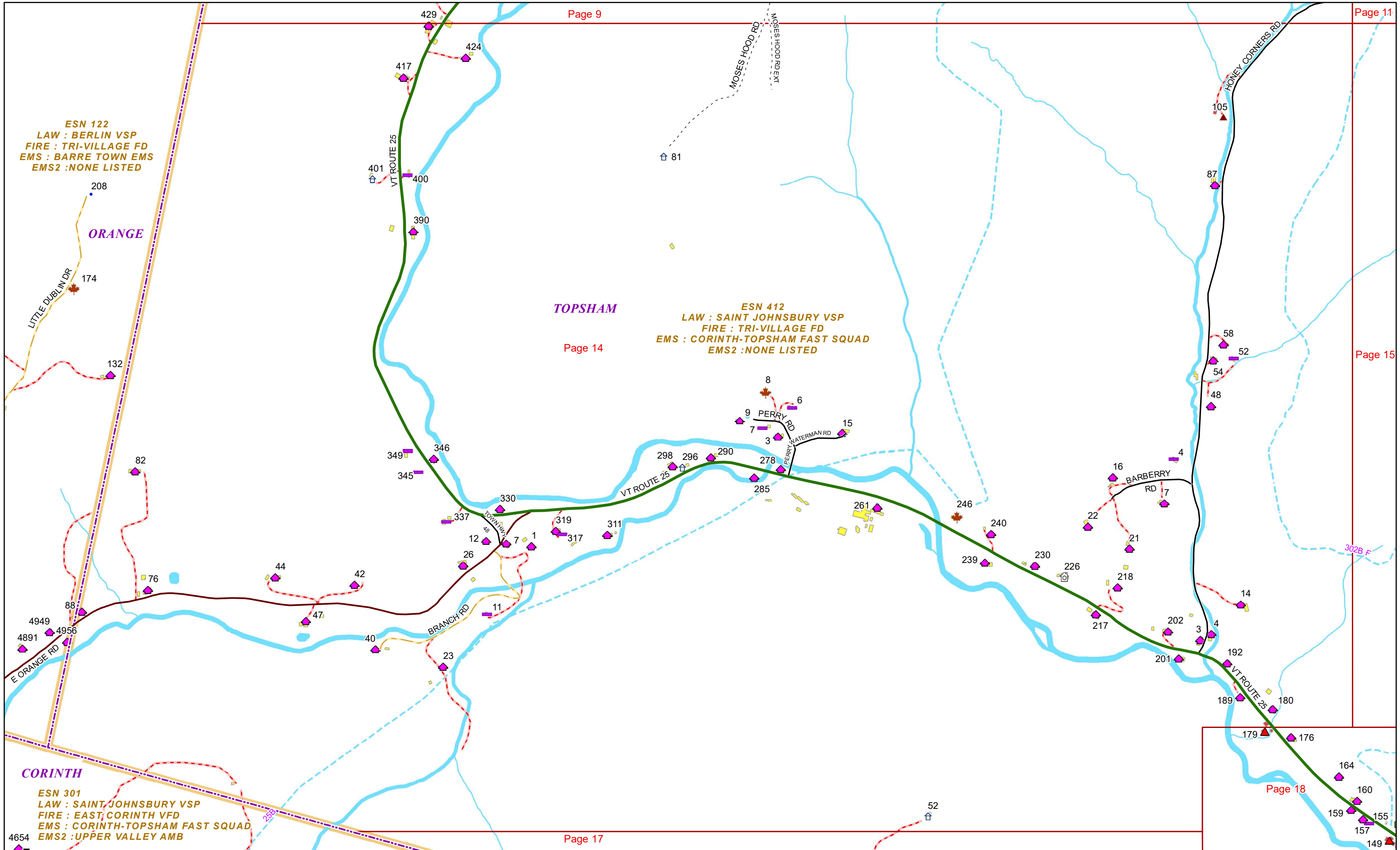
ORANGE

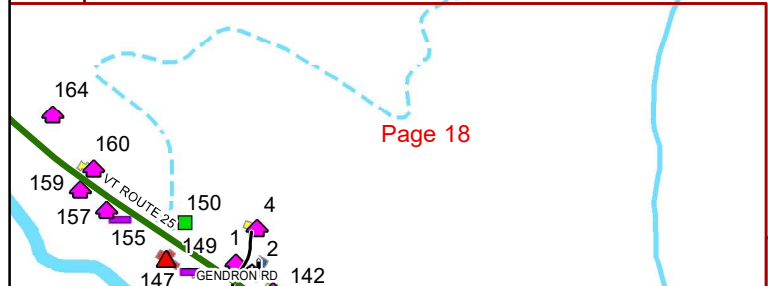
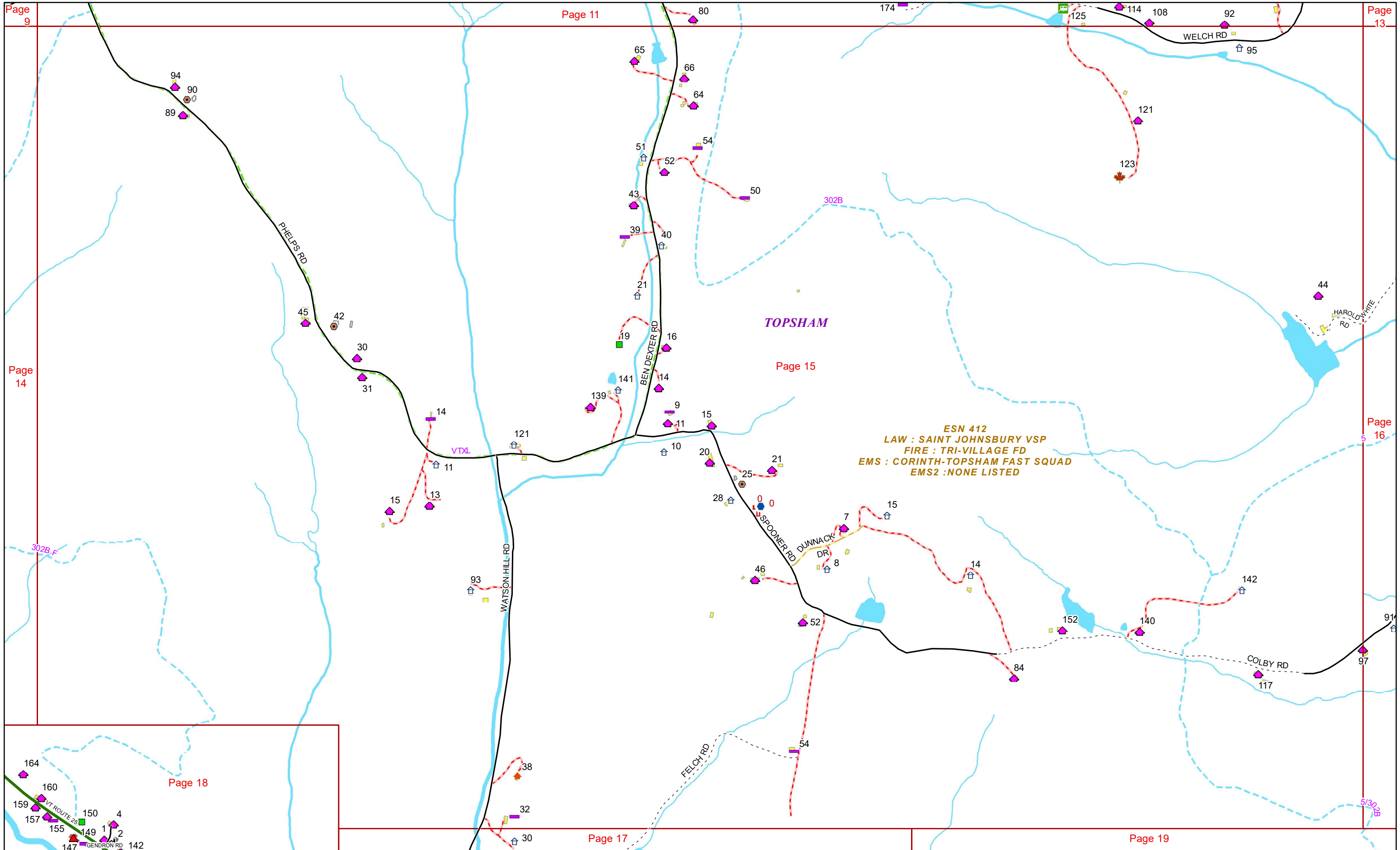
TOPSHAM

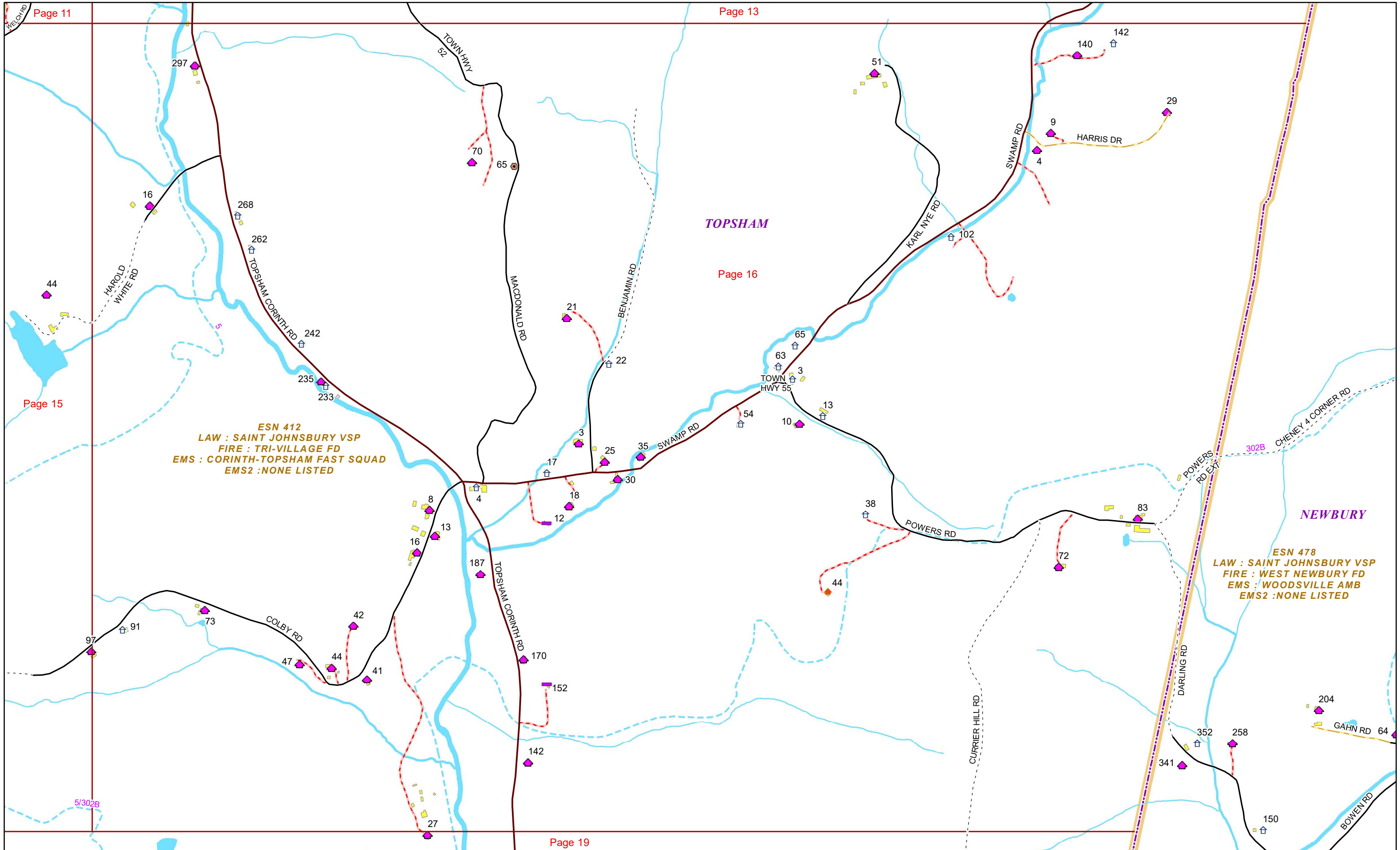
ESN 412
LAW : SAINT JOHNSBURY VSP
FIRE : TRI-VILLAGE FD
EMS : CORINTH-TOPSHAM FAST SQUAD
EMS2 : NONE LISTED

CORINTH

ESN 301
LAW : SAINT JOHNSBURY VSP
FIRE : EAST CORINTH VFD
EMS : CORINTH-TOPSHAM FAST SQUAD
EMS2 : UPPER VALLEY AMB







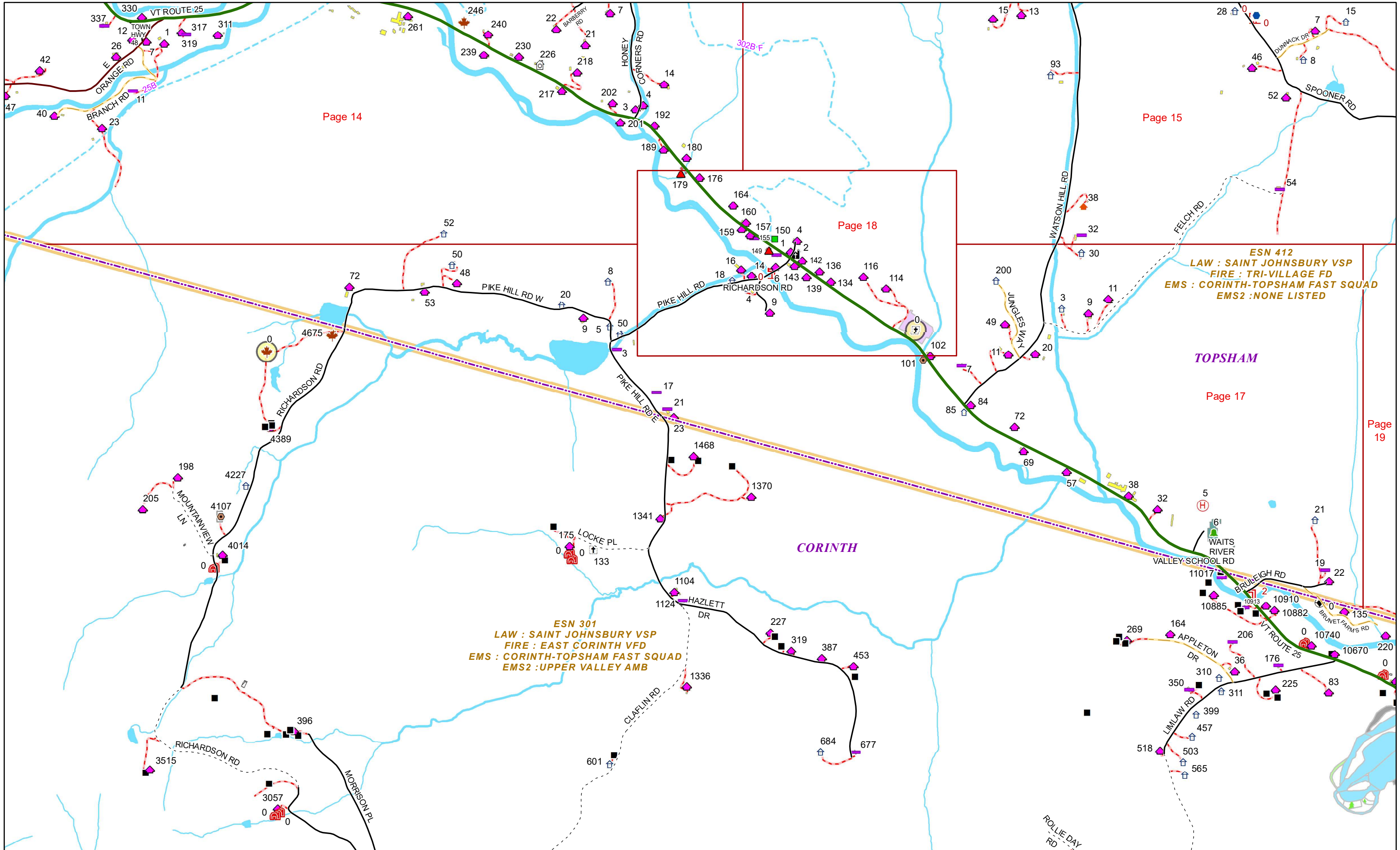
TOPSHAM

NEWBURY

ESN 412
LAW : SAINT JOHNSBURY VSP
FIRE : TRI-VILLAGE FD
EMS : CORINTH-TOPSHAM FAST SQUAD
EMS2 : NONE LISTED

ESN 478
LAW : SAINT JOHNSBURY VSP
FIRE : WEST NEWBURY FD
EMS : WOODSVILLE AMB
EMS2 : NONE LISTED





Page 14

Page 15

Page 18

Page 17

Page 19

ESN 412
LAW : SAINT JOHNSBURY VSP
FIRE : TRI-VILLAGE FD
EMS : CORINTH-TOPSHAM FAST SQUAD
EMS2 : NONE LISTED

ESN 301
LAW : SAINT JOHNSBURY VSP
FIRE : EAST CORINTH VFD
EMS : CORINTH-TOPSHAM FAST SQUAD
EMS2 : UPPER VALLEY AMB

CORINTH

TOPSHAM



302B F

179

176

164

160

159

157

155

150

ESN 412
LAW : SAINT JOHNSBURY VSP
FIRE : TRI-VILLAGE FD
EMS : CORINTH-TOPSHAM FAST SQUAD
EMS2 : NONE LISTED

TOPSHAM

149

147

1

2

4

142

136

139

134

116

114

16

14

18

4

14

6

143

10

RICHARDSON RD

9

PIKE HILL RD

GENDRON RD

Waits River Cemetery

0

VT ROUTE 25

VT ROUTE 25

102

101



