



VERMONT E9-1-1 MapBook

Tunbridge

E9-1-1 MapBook with GIS Data

Use constraints: The 9-1-1 related data layers (Esites, Landmarks, Roads, Driveways, Footprints, Atlas Sheets, ESZ, etc.) were developed and designed for Enhanced 9-1-1 purposes only. The user should understand that the nature of the Enhanced 9-1-1 data layers means they are never complete. **Each municipal government is responsible for maintenance of the E9-1-1 database.** Other data (non-E9-1-1 related) used in the Vermont E9-1-1 MapBook is acquired from the Vermont Center for Geographic Information (VCGI) (vcgi.vermont.gov) and local Regional Planning Commissions.

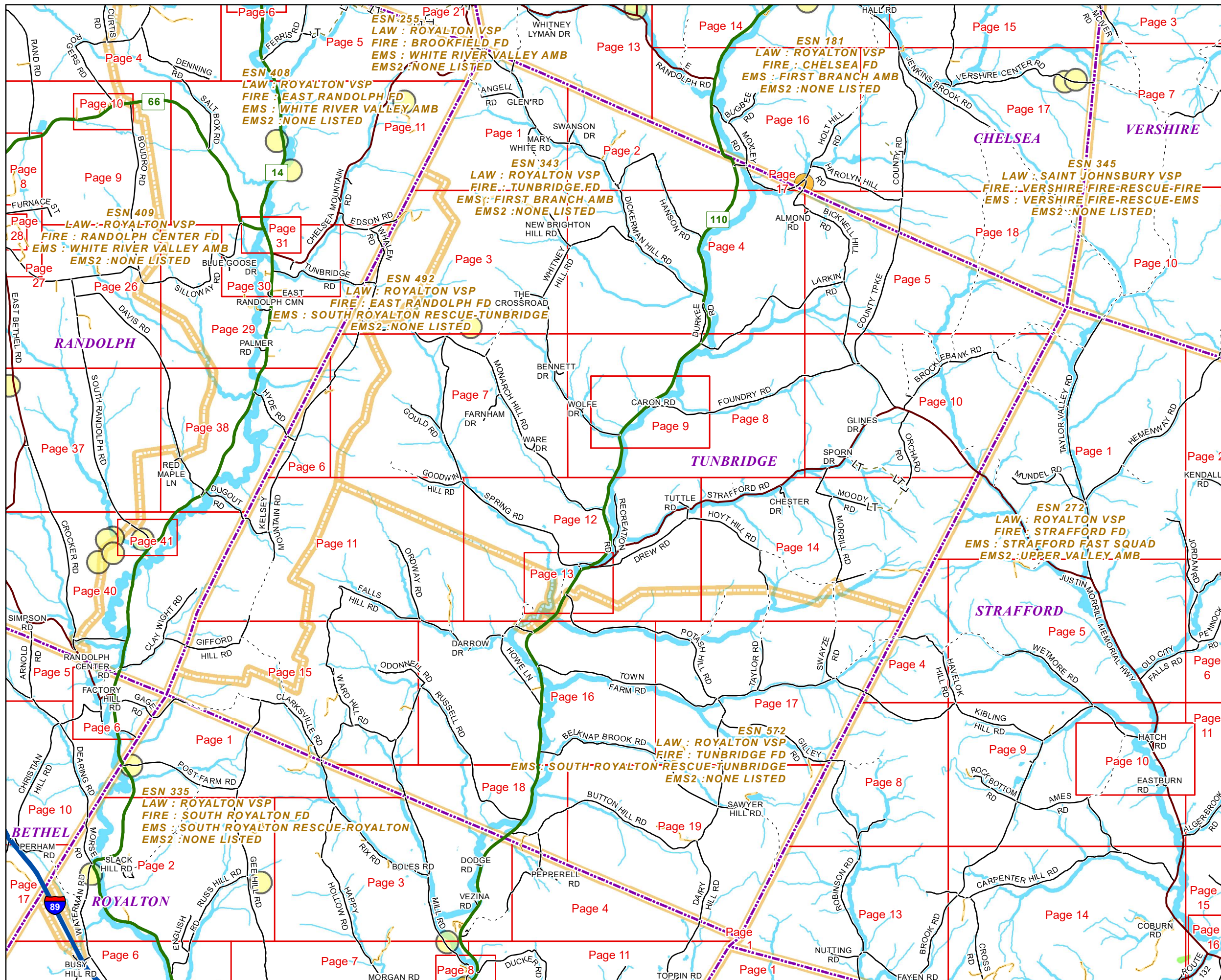
Disclaimer:

This Vermont E9-1-1 MapBook and GIS data is for general reference only. Data layers that appear on the map may or may not be accurate, current or otherwise reliable. The E9-1-1 Board and the State of Vermont make no representations of any kind, including but not limited to the warranties of merchantability or fitness for a particular use, not are any such warranties to be implied with respect to the GIS data and MapBook.

For Questions/Updates:

Contact VT Enhanced 9-1-1 Board:
Phone: 802-828-4911
Email: e911.info@vermont.gov
Website: e911.vermont.gov



























11/13/2023



























































Legend





























ESITES




























SITETYPE

-  **COMMERCIAL
-  **CULTURAL
-  **EDUCATIONAL
-  **GOVERNMENT
-  **INDUSTRIAL
-  **OTHER COMMERCIAL
-  **PUBLIC GATHERING
-  **UTILITY
-  ABANDONED
-  ACCESS POINT
-  ACCESSORY BARN
-  ACCESSORY BUILDING
-  AIR SUPPORT / MAINTENANCE FACILITY
-  AIR TRAFFIC CONTROL CENTER / COMMAND CENTER
-  AIRPORT TERMINAL
-  AMBULANCE SERVICE
-  AUDITORIUM / CONCERT HALL / THEATER / OPERA HOUSE
-  BANK
-  BOAT RAMP / DOCK
-  BORDER CROSSING
-  BORDER PATROL
-  BREWERY
-  BUS STATION / DISPATCH FACILITY
-  CAMP
-  CAMPGROUND
-  CEMETERY

-  CITY / TOWN HALL
-  COAST GUARD
-  COLLEGE / UNIVERSITY
-  COMMERCIAL CONSTRUCTION SERVICE
-  COMMERCIAL FARM
-  COMMERCIAL GARAGE
-  COMMERCIAL W/RESIDENCE
-  COMMUNICATION BOX
-  COMMUNICATION TOWER
-  COMMUNITY / RECREATION FACILITY
-  CONDOMINIUM
-  COURT HOUSE
-  CUSTOMS SERVICE
-  DAY CARE FACILITY
-  DEVELOPMENT SITE
-  EBS TOWER
-  EMERGENCY PHONE / CALLBOX
-  FAIR / EXHIBITION/ RODEO GROUNDS
-  FERRY TERMINAL / DISPATCH FACILITY
-  FIRE STATION
-  FISH FARM / HATCHERY
-  FITNESS FACILITY
-  FOOD DISTRIBUTION CENTER
-  GAS STATION
-  GATED W/BUILDING
-  GATED W/O BUILDING
-  GOLF COURSE
-  GRAVEL PIT / QUARRY / MINE




















-  GREENHOUSE / NURSERY
-  GROCERY STORE
-  HARBOR / MARINA
-  HAZARDOUS MATERIALS FACILITY
-  HAZARDOUS STORAGE FACILITY
-  HEALTH CLINIC
-  HELIPAD / HELIPORT / HELISPOT
-  HISTORIC SITE / POINT OF INTEREST
-  HOSPITAL / MEDICAL CENTER
-  HOUSE OF WORSHIP
-  HYDROELECTRIC FACILITY
-  ICE ARENA
-  INSTITUTIONAL RESIDENCE / DORM / BARRACKS
-  LANDFILL
-  LAW ENFORCEMENT
-  LIBRARY
-  LODGING B&B / HOTEL / MOTEL / INN
-  LOOKOUT TOWER
-  LUMBER MILL / SAW MILL
-  MANUFACTURING FACILITY
-  MOBILE HOME
-  MORGUE
-  MULTI-FAMILY DWELLING
-  MUSEUM
-  NATIONAL GUARD /
-  NUCLEAR FACILITY
-  NURSING HOME / LONG TERM CARE
-  OFFICE BUILDING

-  OIL / GAS FACILITY
-  OTHER
-  OTHER RESIDENTIAL
-  OUTPATIENT CLINIC
-  PARK AND RIDE / COMMUTER
-  PHARMACY
-  PICNIC AREA
-  POST OFFICE
-  PRISON / CORRECTIONAL FACILITY
-  PRIVATE AND EXPRESS SHIPPING FACILITY
-  PSAP
-  PUBLIC BEACH
-  PUBLIC TELEPHONE
-  PUBLIC WATER SUPPLY INTAKE
-  PUBLIC WATER SUPPLY WELL
-  PUMP STATION
-  RACE TRACK / DRAGSTRIP
-  RAILROAD STATION
-  RESIDENTIAL FARM
-  REST STOP / ROADSIDE PARK
-  RESTAURANT
-  RETAIL FACILITY
-  RV HOOKUP
-  SCHOOL K / 12
-  SEASONAL HOME
-  SHOOTING RANGE
-  SINGLE FAMILY DWELLING
-  SKI AREA / ALPINE





-  SOLAR FACILITY
-  SPORTS ARENA /
-  STATE CAPITOL
-  STATE GARAGE
-  STATE GOVERNMENT FACILITY
-  STATE PARK
-  STORAGE UNITS
-  SUBSTATION
-  SUGARHOUSE
-  TEMPORARY STRUCTURE
-  TOWN GARAGE
-  TOWN OFFICE
-  TRAILHEAD
-  TRANSFER STATION
-  UNKNOWN
-  US FOREST FACILITY
-  US GOVERNMENT FACILITY
-  UTILITY POLE W/PHONE
-  VETERINARY HOSPITAL / CLINIC
-  VISITOR / INFORMATION CENTER
-  WAREHOUSE
-  WASTE / BIOMASS FACILITY
-  WASTEWATER TREATMENT PLANT
-  WATER TANK
-  WATER TOWER
-  WIND FACILITY / WIND TOWER
-  YOUTH CAMP

Legend

Roads

-  Interstate Highway
-  US Highway
-  State Highway
-  Town Highway Class 1
-  Town Highway Class 2
-  Town Highway Class 3
-  Town Highway Class 4
-  Private
-  Driveway
-  Discontinued Road
-  Legal Trail
-  Ferry
-  Military - no public access
-  National Forest Highway
-  State Forest Highway
-  Proposed
-  Rivers
-  Driveways
-  Railroad

Hydrants

-  Drafting Site
-  Dry Hydrant
-  Municipal Hydrant
-  Pressurized Hydrant

Townline





Emergency Service Zones



FootPrints

-  Airport
-  Solar Field
-  Alpine Trail Easiest
-  Alpine Trail Intermediate
-  Alpine Trail Advanced
-  Alpine Trail Expert
-  Alpine Glade Marked
-  Alpine Glade Not Marked
-  Building
-  Farm
-  Golf Course
-  Quarry
-  Park
-  Shopping Center
-  Stadium/Arena
-  Other

Addressing Error

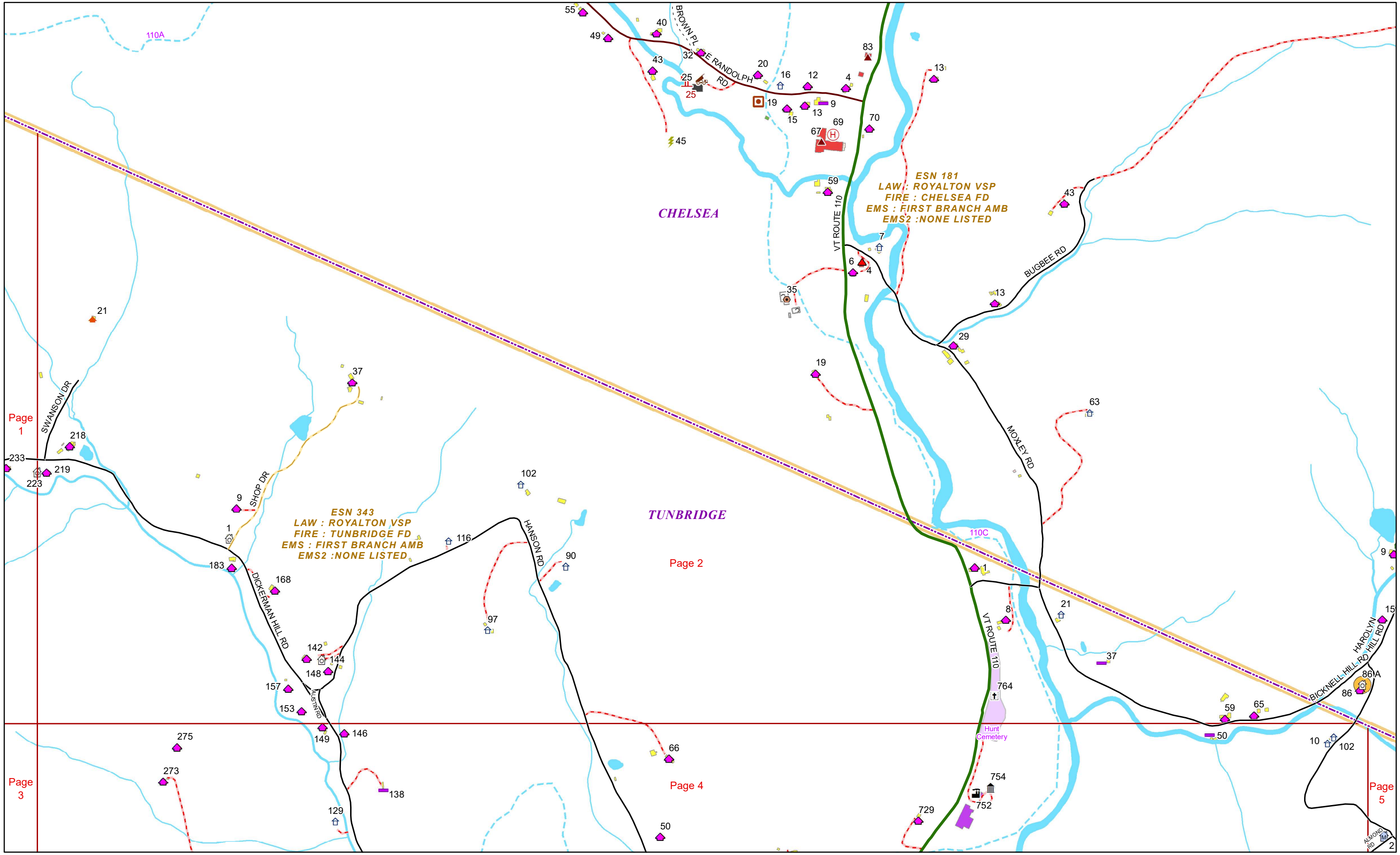
-  Orange - Duplicated Addressed Building
-  Yellow - Unnumbered Building

TUNBRIDGE Road Name Index

ROAD NAME	PAGE(S)
1 COUTU CT	14
ALMOND RD	4
ANGELL RD	1
ASHWORTH MEWS	7
AUSTIN RD	2
BAPTIST HILL RD	10
BELKNAP BROOK RD	16,17
BENNETT DR	7
BICKNELL HILL RD	2,5,16
BROCKLEBANK RD	1,10
BUTTON HILL RD	18
CARON RD	9
CHELSEA LINE RD	13
CHESTER DR	14
CLARKSVILLE RD	15
CLAY WHITE HILL RD	30
COUNTY TPKE	5,10
CUSHMAN RD	16
DAIRY HILL RD	19
DARROW DR	16
DICKERMAN HILL RD	1,2,4,5
DREW RD	12
DUGOUT RD	11
DURKEE RD	4
FAIRGROUND RD	13
FALLS HILL RD	11,32
FARNHAM DR	7
FORSYTHE RD	5
FOUNDRY RD	8,9,10
FRYE RD	4
GAGE RD	30
GEE HILL RD	15

ROAD NAME	PAGE(S)
GIFFORD HILL RD	40
GILLEY RD	17
GLEN RD	1
GLINES DR	10
GOODWIN HILL RD	7
GOULD RD	7
HANSON RD	2
HOWE LN	16
HOYT HILL RD	12,14
HYDE RD	6
JIGGER HILL RD	18
JOHNSON CIR	15
KELSEY MOUNTAIN RD	3,6,11
KIBLING HILL RD	4,17
KROVOSKI RD	11
LARKIN RD	4
MARY WHITE RD	1
MELENDY LN	15
MILL RD	13
MONARCH HILL RD	3,7
MOODY RD	10,14
MORRILL RD	14
MOXLEY RD	16
NEW BRIGHTON HILL RD	3
ODONNELL RD	16
ORCHARD RD	10
ORDWAY RD	11
PAINE RD	10
PHEASANT LN	18
POTASH HILL RD	12,17,19
QUARRY RD	5
RECREATION RD	12

ROAD NAME	PAGE(S)
RIX RD	15
ROUND ROBIN RD	17
RUSSELL RD	15,16,18
SARGENT DR	15
SAWYER HILL RD	19
SHOP DR	2
SHORE DR	11,16
SOUTHRIDGE WAY	19
SPORN DR	10
SPRING RD	7,12,26
STONE HOUSE RD	10
STRAFFORD RD	8,10,12,13,14
STRIDE RD	17
SWANSON DR	2
SWAYZE RD	14,17
TAYLOR RD	28,17
THE CROSSROAD	3,7
TOWN FARM RD	16
TROUT POND WAY	19
TROUTBACK TRL	19
TUCKER BARN RD	12
TUNBRIDGE MOUNTAIN RD	3
TUTTLE RD	12
VT ROUTE 110	2,4,8,9,24,26,16,18
WARD HILL RD	11,15
WARE DR	7
WELCH RD	5
WHALEN RD	3
WHITNEY HILL RD	3,4,7,8
WILBUR FISK RD	14
WOLFE DR	8
YOUNG DR	15



Page 1

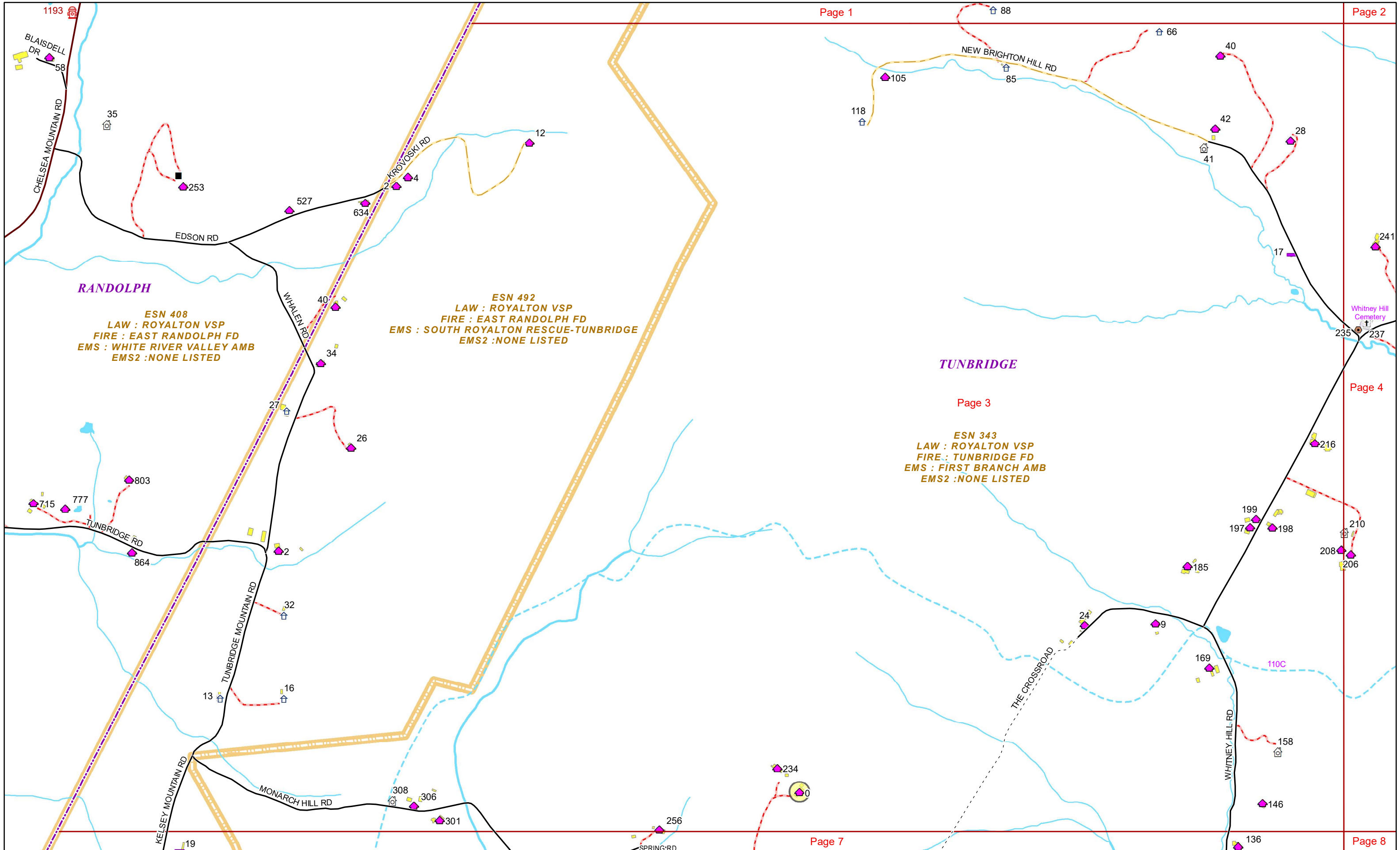
Page 2

Page 3

Page 4

Page 5





RANDOLPH

ESN 408
LAW : ROYALTON VSP
FIRE : EAST RANDOLPH FD
EMS : WHITE RIVER VALLEY AMB
EMS2 : NONE LISTED

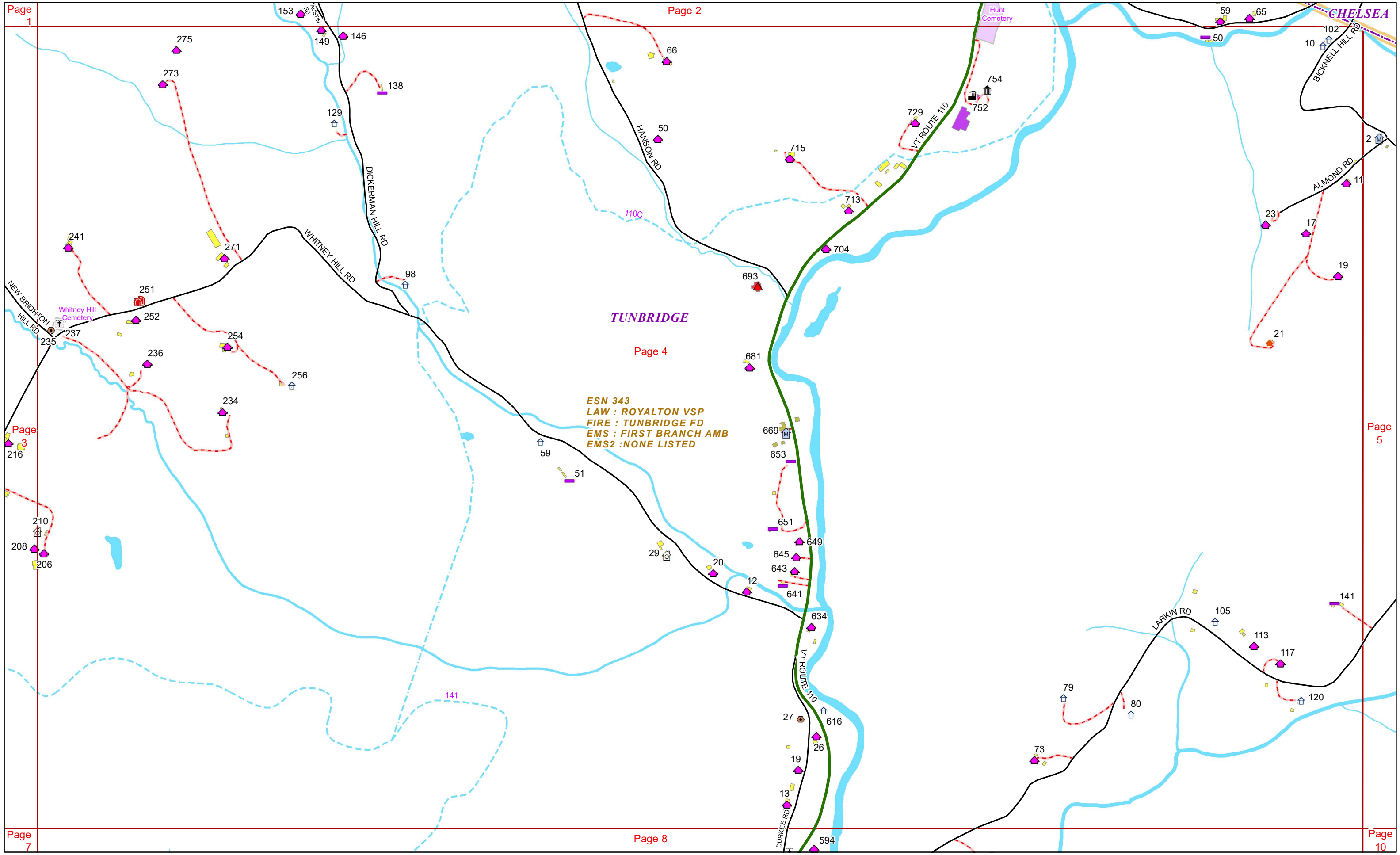
ESN 492
LAW : ROYALTON VSP
FIRE : EAST RANDOLPH FD
EMS : SOUTH ROYALTON RESCUE-TUNBRIDGE
EMS2 : NONE LISTED

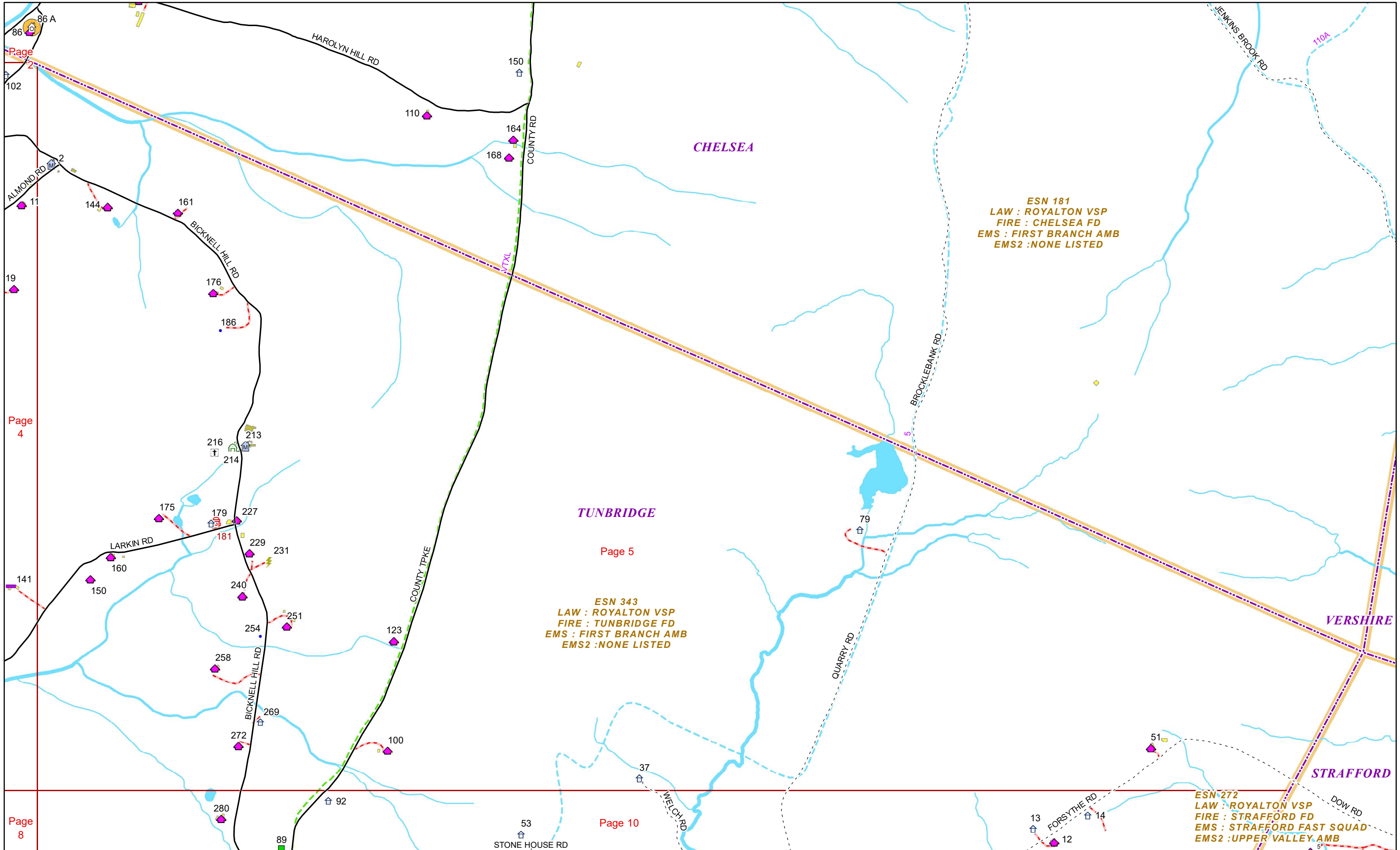
TUNBRIDGE

Page 3

ESN 343
LAW : ROYALTON VSP
FIRE : TUNBRIDGE FD
EMS : FIRST BRANCH AMB
EMS2 : NONE LISTED







ESN 181
LAW : ROYALTON VSP
FIRE : CHELSEA FD
EMS : FIRST BRANCH AMB
EMS2 : NONE LISTED

ESN 343
LAW : ROYALTON VSP
FIRE : TUNBRIDGE FD
EMS : FIRST BRANCH AMB
EMS2 : NONE LISTED

ESN 272
LAW : ROYALTON VSP
FIRE : STRAFFORD FD
EMS : STRAFFORD FAST SQUAD
EMS2 : UPPER VALLEY AMB

Page 2

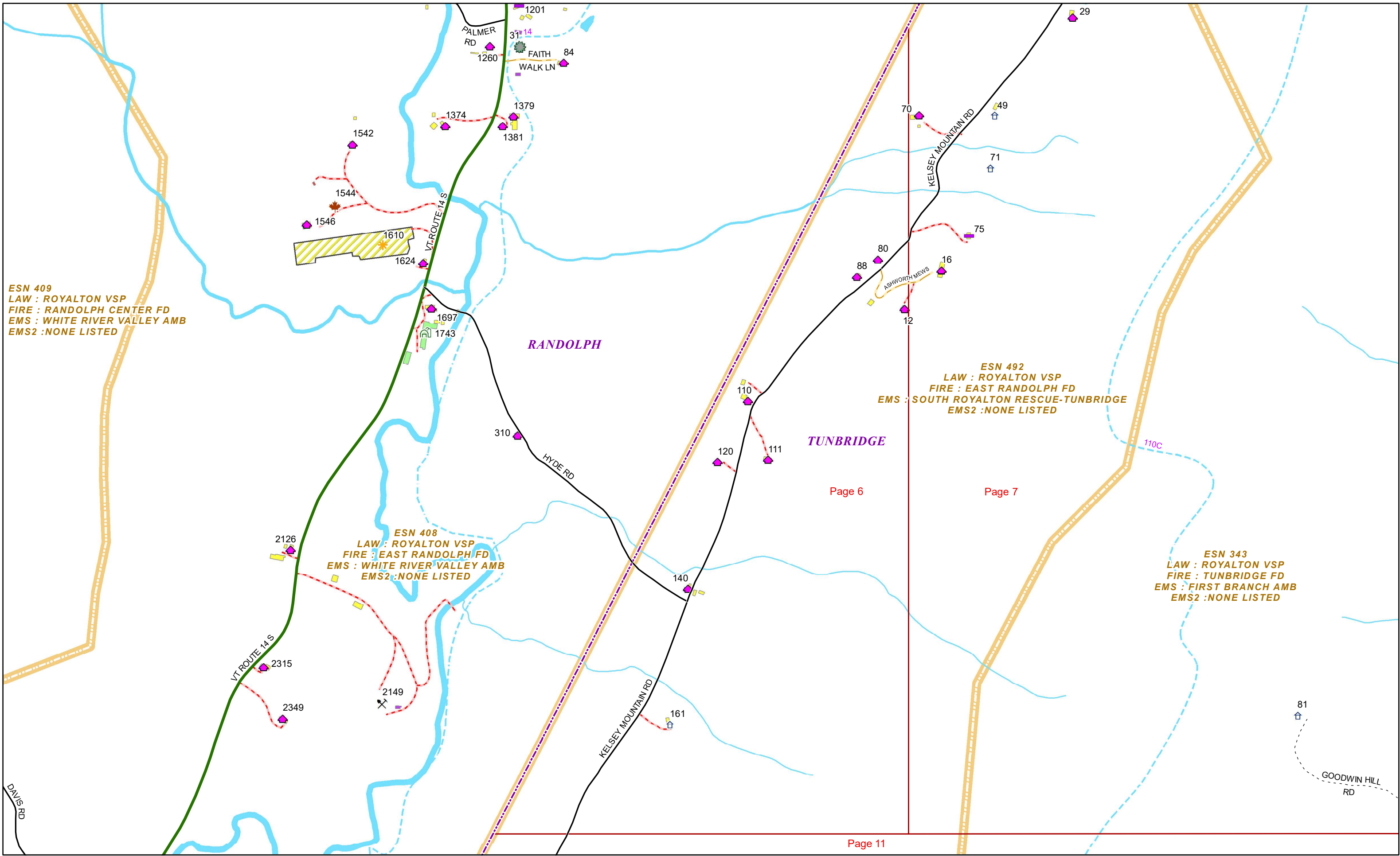
Page 4

Page 5

Page 10

Page 8



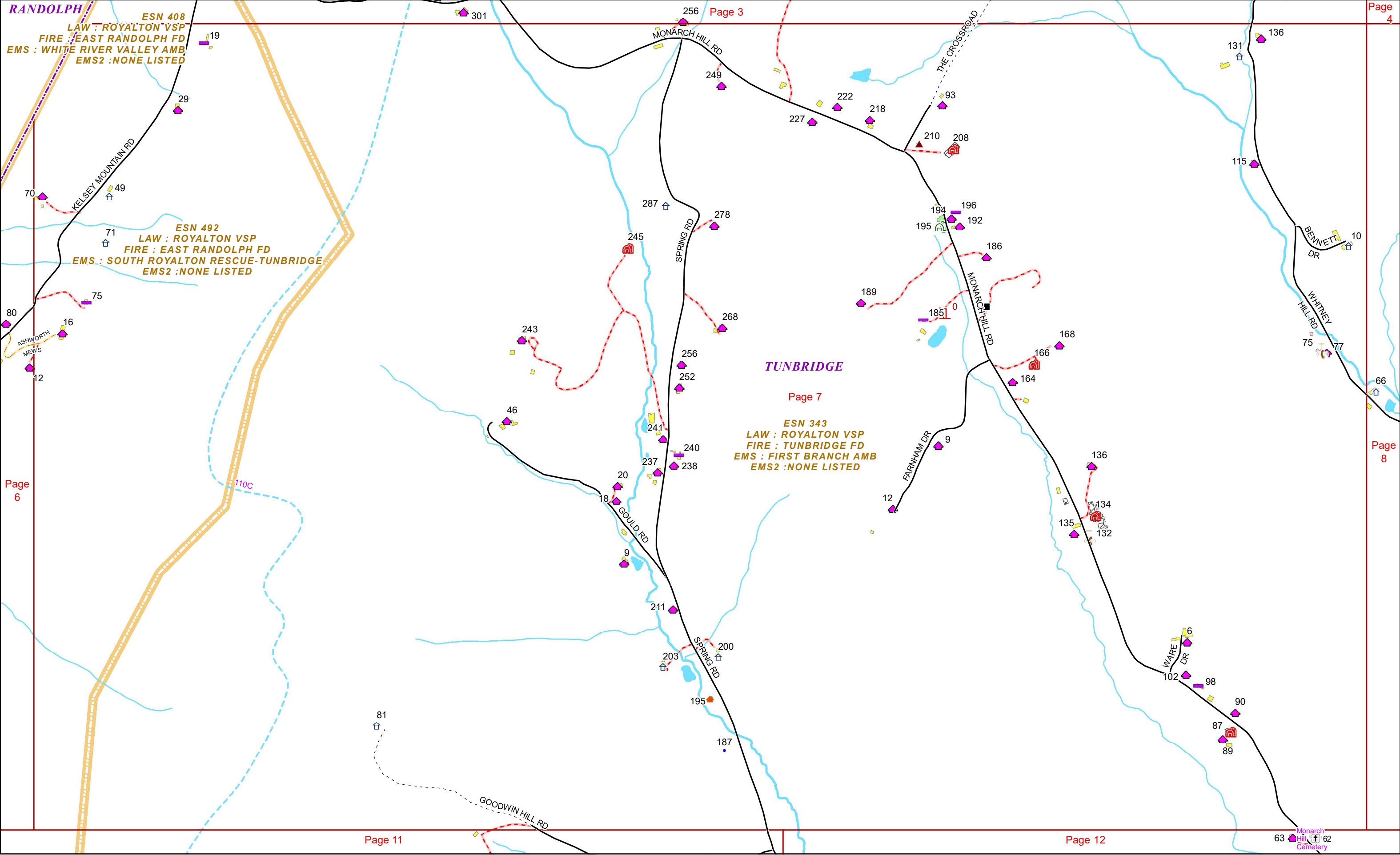


RANDOLPH
ESN 408
LAW : ROYALTON VSP
FIRE : EAST RANDOLPH FD
EMS : WHITE RIVER VALLEY AMB
EMS2 : NONE LISTED

ESN 492
LAW : ROYALTON VSP
FIRE : EAST RANDOLPH FD
EMS : SOUTH ROYALTON RESCUE-TUNBRIDGE
EMS2 : NONE LISTED

TUNBRIDGE

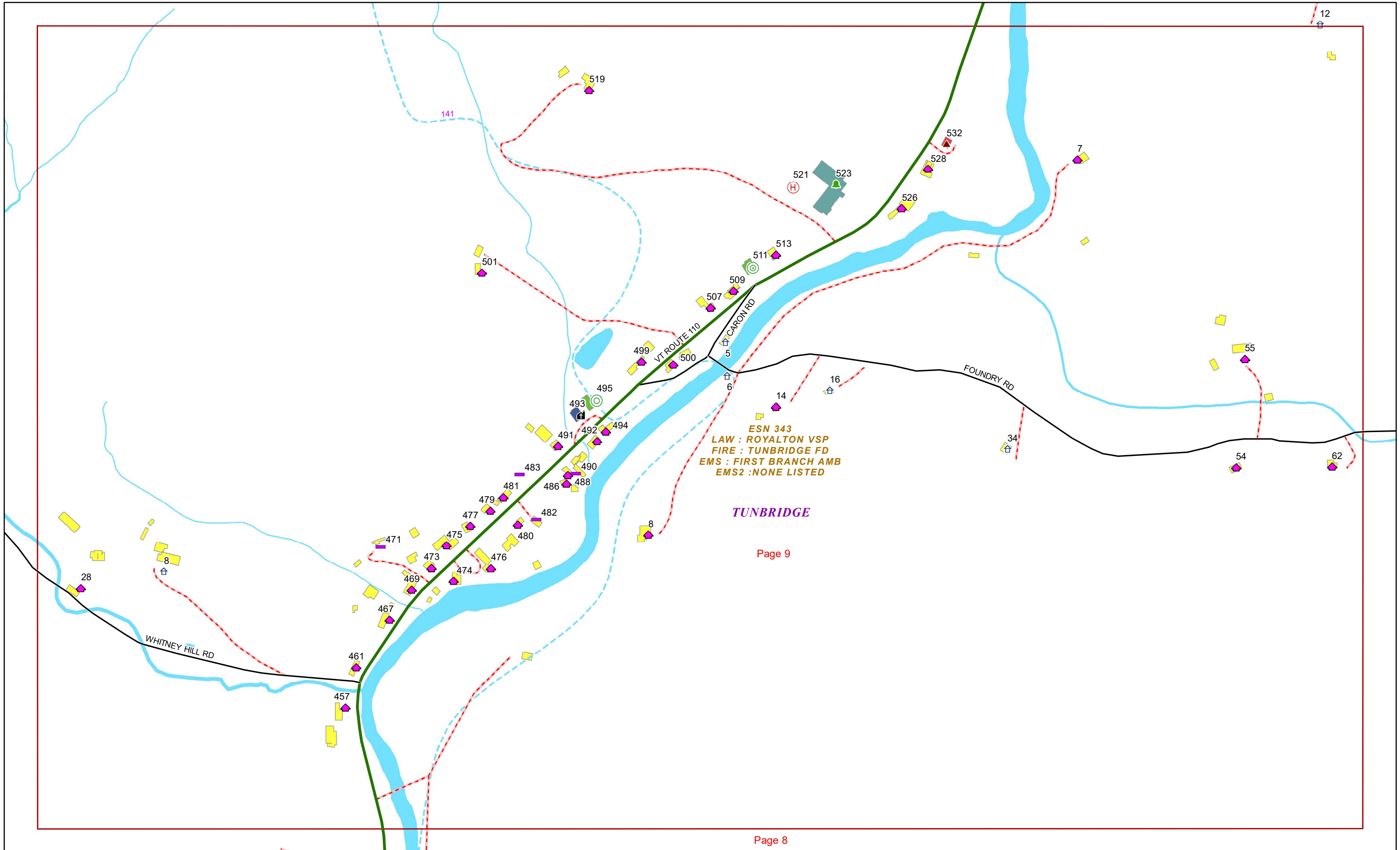
ESN 343
LAW : ROYALTON VSP
FIRE : TUNBRIDGE FD
EMS : FIRST BRANCH AMB
EMS2 : NONE LISTED



ESN 343
 LAW : ROYALTON VSP
 FIRE : TUNBRIDGE FD
 EMS : FIRST BRANCH AMB
 EMS2 : NONE LISTED

TUNBRIDGE





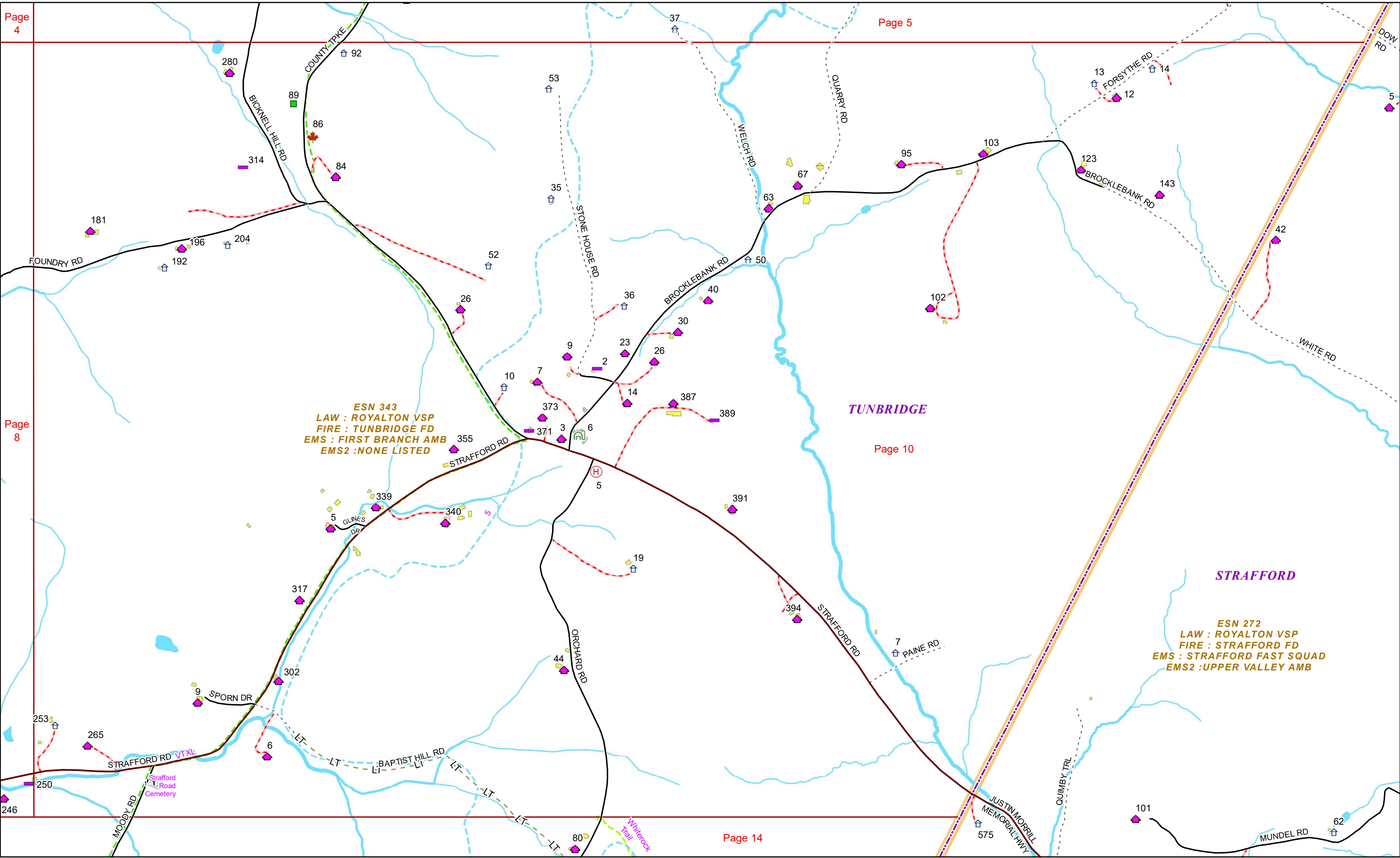
ESN 343
LAW : ROYALTON VSP
FIRE : TUNBRIDGE FD
EMS : FIRST BRANCH AMB
EMS2 : NONE LISTED

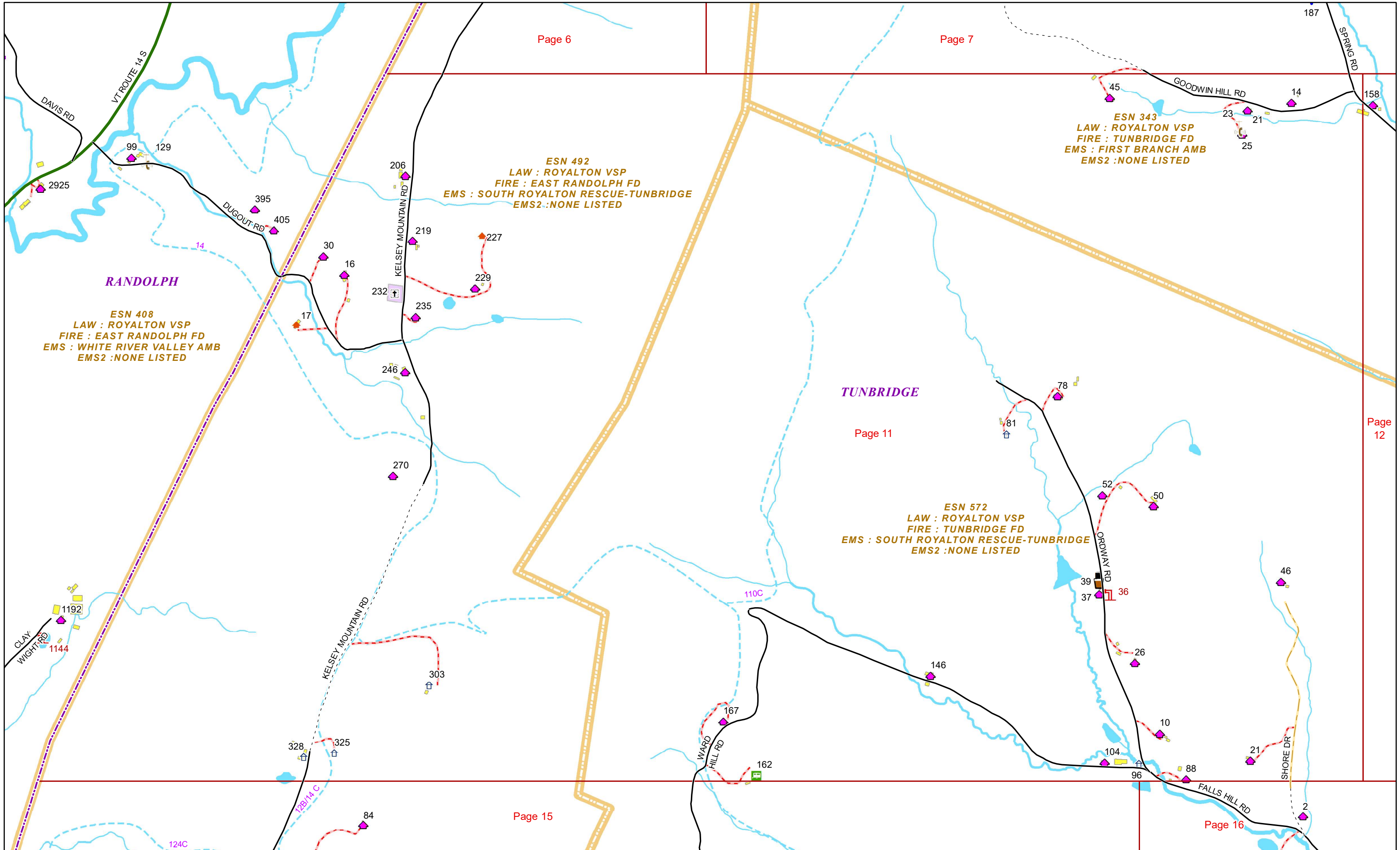
TUNBRIDGE

Page 9

Page 8







Page 6

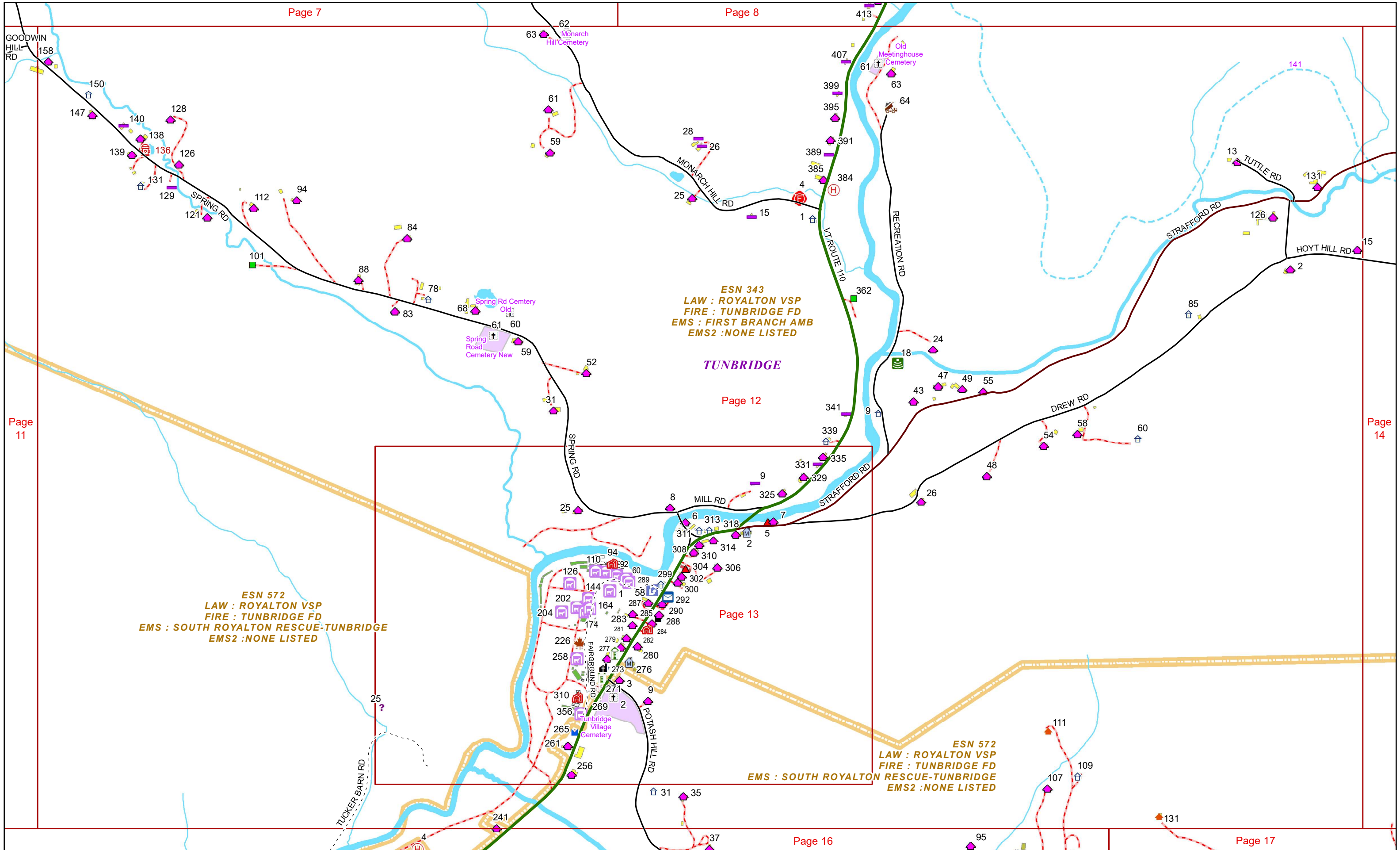
Page 7

Page 12

Page 15

Page 16





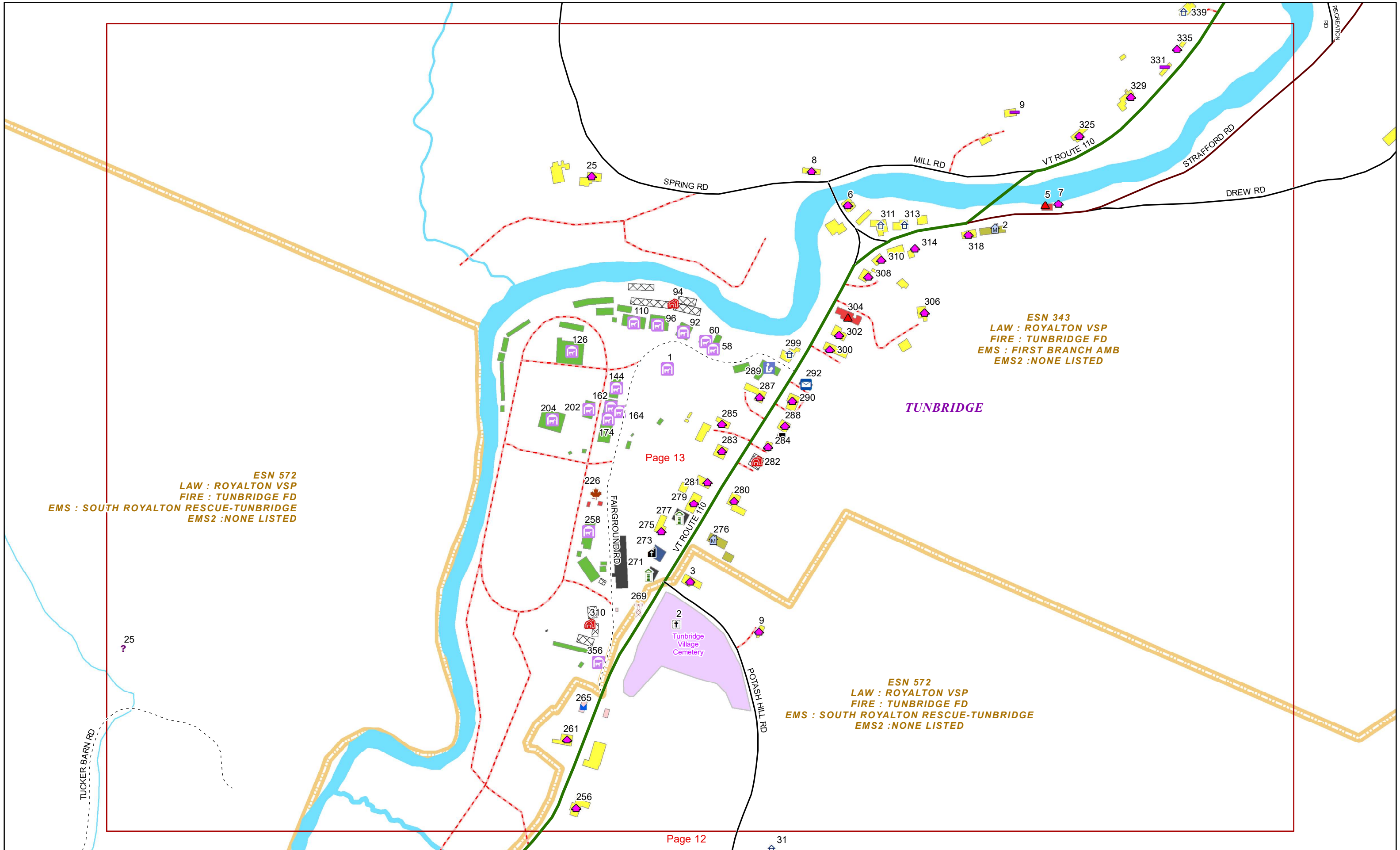
ESN 343
LAW : ROYALTON VSP
FIRE : TUNBRIDGE FD
EMS : FIRST BRANCH AMB
EMS2 : NONE LISTED

TUNBRIDGE

ESN 572
LAW : ROYALTON VSP
FIRE : TUNBRIDGE FD
EMS : SOUTH ROYALTON RESCUE-TUNBRIDGE
EMS2 : NONE LISTED

ESN 572
LAW : ROYALTON VSP
FIRE : TUNBRIDGE FD
EMS : SOUTH ROYALTON RESCUE-TUNBRIDGE
EMS2 : NONE LISTED





ESN 572
 LAW : ROYALTON VSP
 FIRE : TUNBRIDGE FD
 EMS : SOUTH ROYALTON RESCUE-TUNBRIDGE
 EMS2 : NONE LISTED

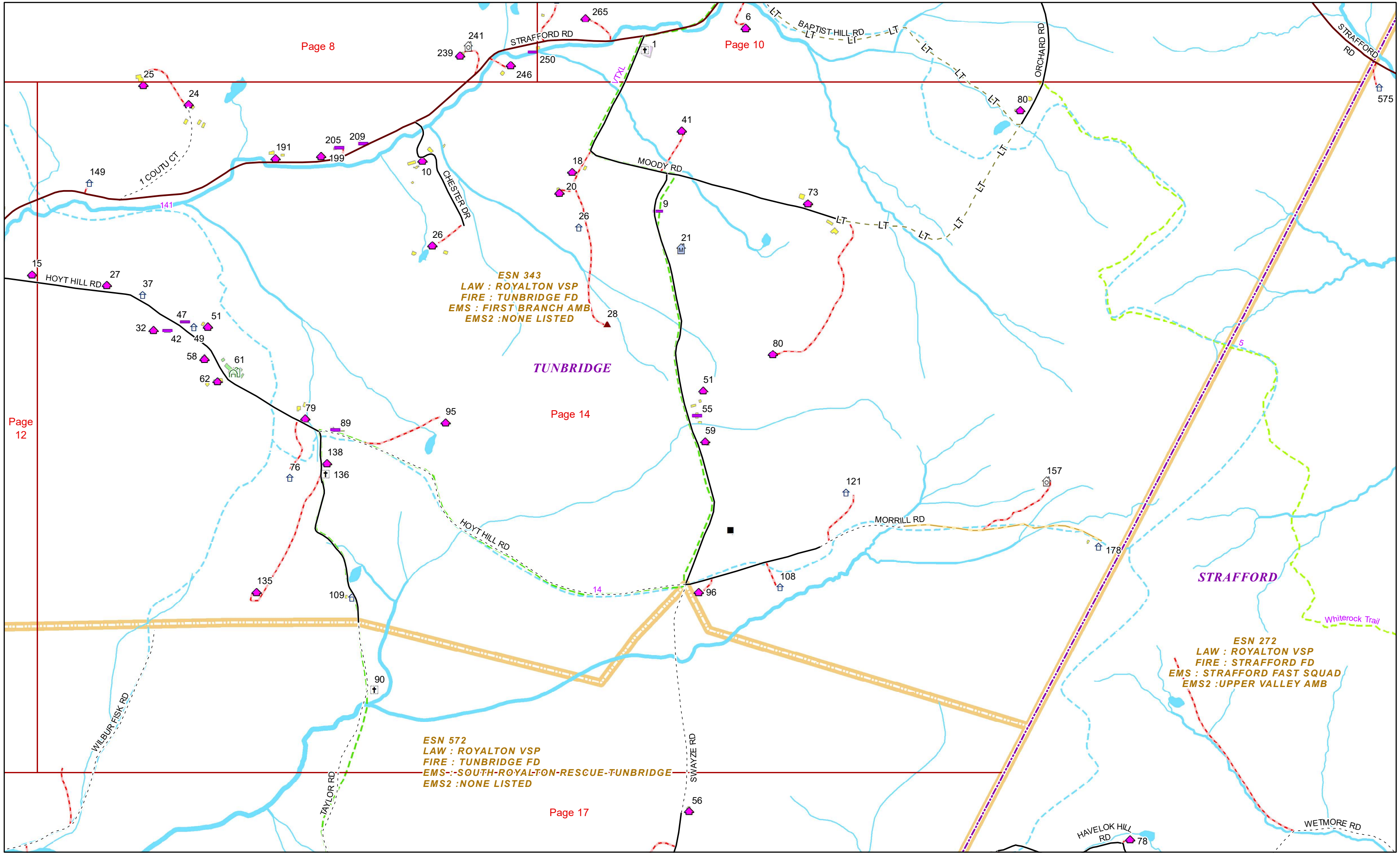
ESN 343
 LAW : ROYALTON VSP
 FIRE : TUNBRIDGE FD
 EMS : FIRST BRANCH AMB
 EMS2 : NONE LISTED

ESN 572
 LAW : ROYALTON VSP
 FIRE : TUNBRIDGE FD
 EMS : SOUTH ROYALTON RESCUE-TUNBRIDGE
 EMS2 : NONE LISTED

Page 13

Page 12





Page 8

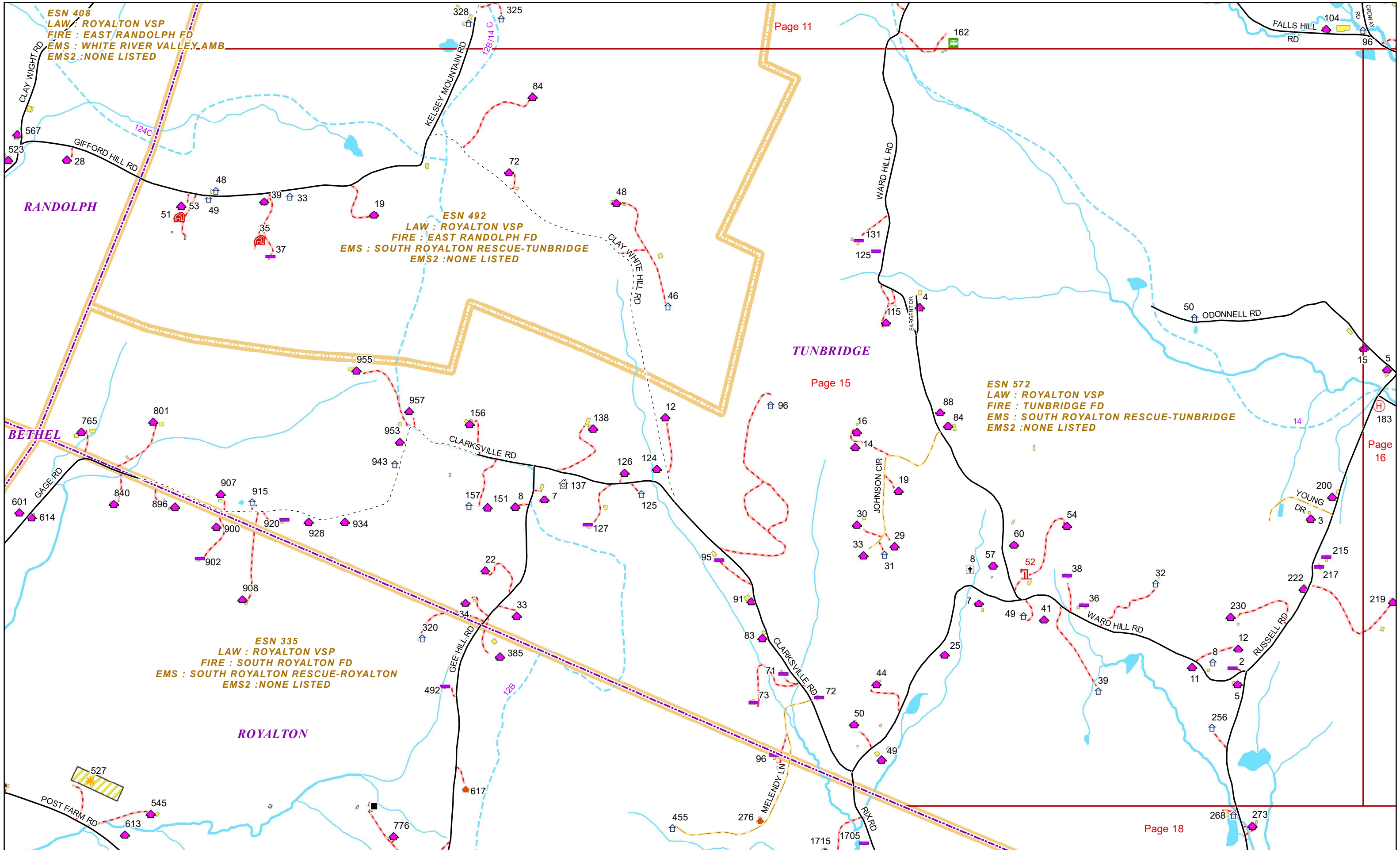
Page 10

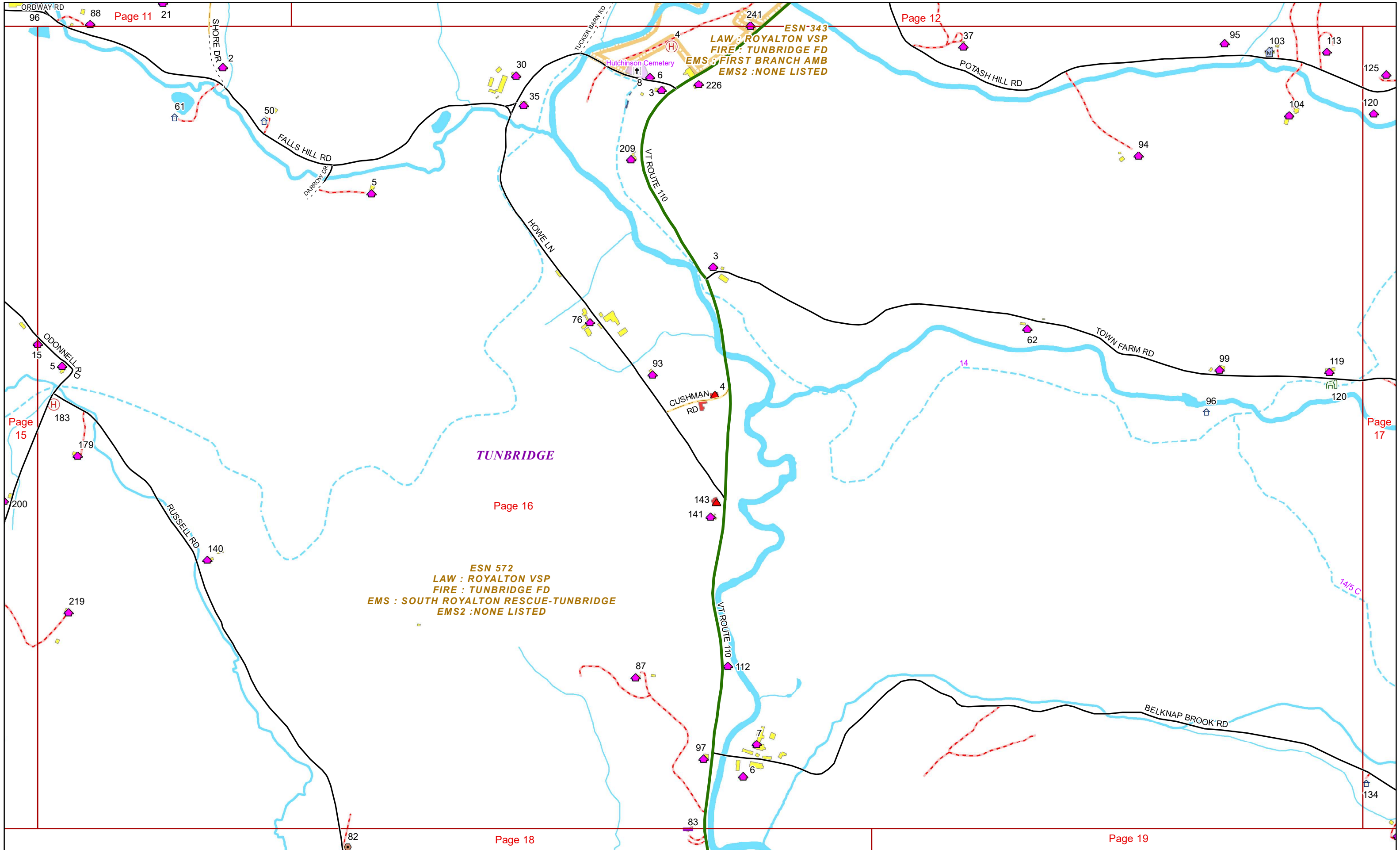
Page 14

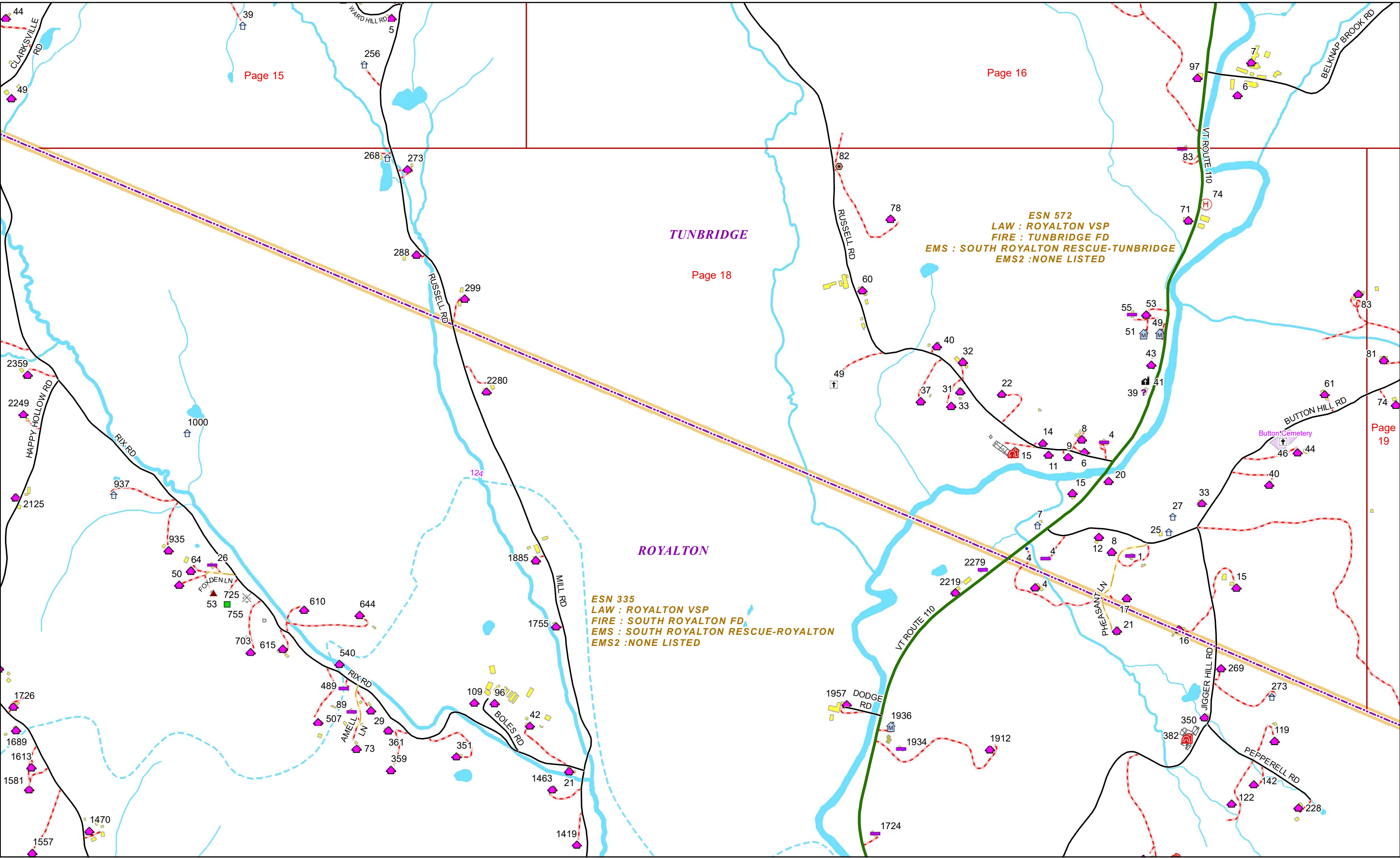
Page 17

Page 12









TUNBRIDGE

ROYALTON

ESN 572
LAW : ROYALTON VSP
FIRE : TUNBRIDGE FD
EMS : SOUTH ROYALTON RESCUE-TUNBRIDGE
EMS2 : NONE LISTED

ESN 335
LAW : ROYALTON VSP
FIRE : SOUTH ROYALTON FD
EMS : SOUTH ROYALTON RESCUE-ROYALTON
EMS2 : NONE LISTED



