



# VERMONT E9-1-1 MapBook

## Vernon

### E9-1-1 MapBook with GIS Data

Use constraints: The 9-1-1 related data layers (Esites, Landmarks, Roads, Driveways, Footprints, Atlas Sheets, ESZ, etc.) were developed and designed for Enhanced 9-1-1 purposes only. The user should understand that the nature of the Enhanced 9-1-1 data layers means they are never complete. **Each municipal government is responsible for maintenance of the E9-1-1 database.** Other data (non-E9-1-1 related) used in the Vermont E9-1-1 MapBook is acquired from the Vermont Center for Geographic Information (VCGI) ([vcgi.vermont.gov](http://vcgi.vermont.gov)) and local Regional Planning Commissions.

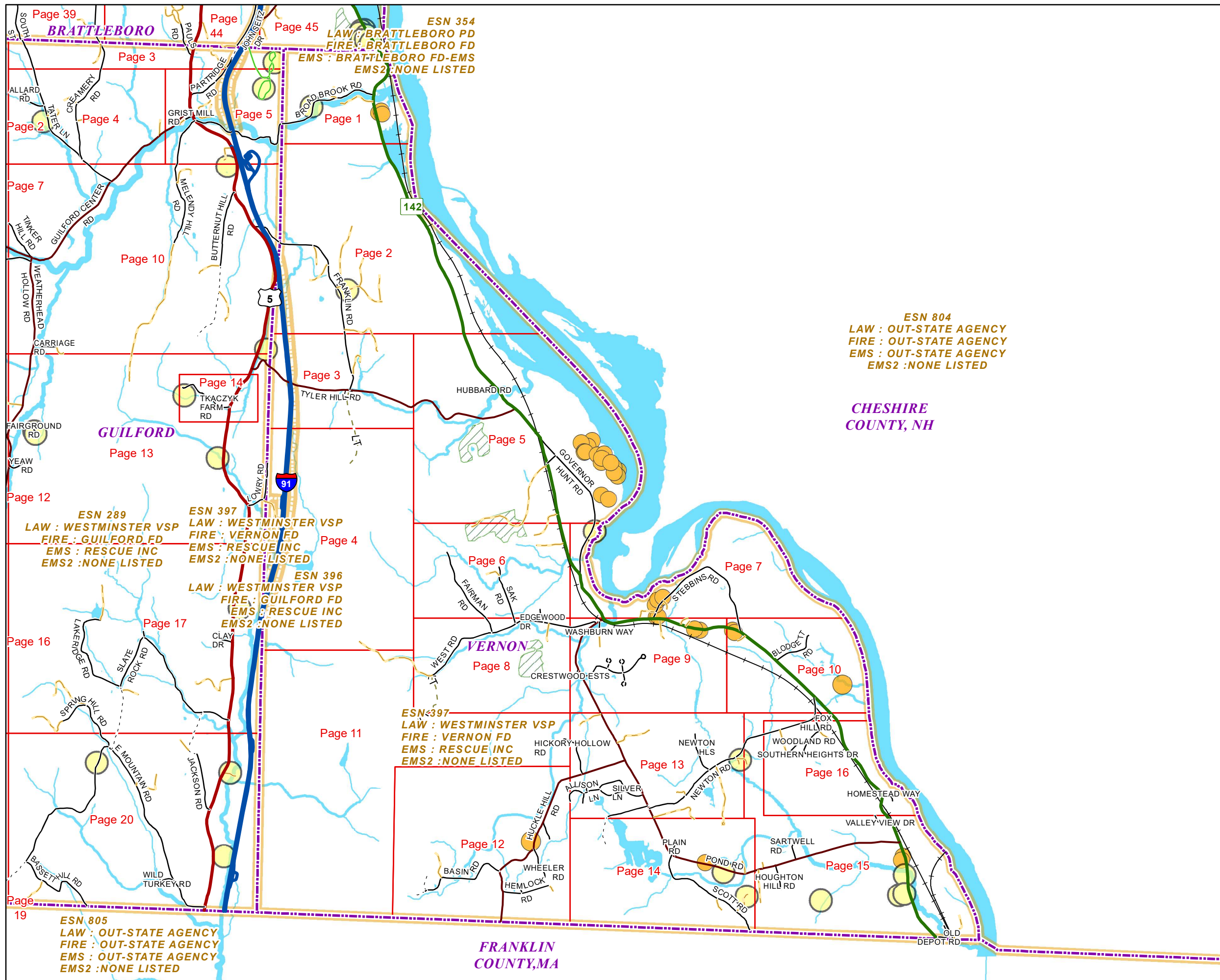
### Disclaimer:

This Vermont E9-1-1 MapBook and GIS data is for general reference only. Data layers that appear on the map may or may not be accurate, current or otherwise reliable. The E9-1-1 Board and the State of Vermont make no representations of any kind, including but not limited to the warranties of merchantability or fitness for a particular use, not are any such warranties to be implied with respect to the GIS data and MapBook.

### For Questions/Updates:

Contact VT Enhanced 9-1-1 Board:  
Phone: 802-828-4911  
Email: [e911.info@vermont.gov](mailto:e911.info@vermont.gov)  
Website: [e911.vermont.gov](http://e911.vermont.gov)



























**11/9/2023**



























































# Legend





























## ESITES




























### SITETYPE

-  \*\*COMMERCIAL
-  \*\*CULTURAL
-  \*\*EDUCATIONAL
-  \*\*GOVERNMENT
-  \*\*INDUSTRIAL
-  \*\*OTHER COMMERCIAL
-  \*\*PUBLIC GATHERING
-  \*\*UTILITY
-  ABANDONED
-  ACCESS POINT
-  ACCESSORY BARN
-  ACCESSORY BUILDING
-  AIR SUPPORT / MAINTENANCE FACILITY
-  AIR TRAFFIC CONTROL CENTER / COMMAND CENTER
-  AIRPORT TERMINAL
-  AMBULANCE SERVICE
-  AUDITORIUM / CONCERT HALL / THEATER / OPERA HOUSE
-  BANK
-  BOAT RAMP / DOCK
-  BORDER CROSSING
-  BORDER PATROL
-  BREWERY
-  BUS STATION / DISPATCH FACILITY
-  CAMP
-  CAMPGROUND
-  CEMETERY

-  CITY / TOWN HALL
-  COAST GUARD
-  COLLEGE / UNIVERSITY
-  COMMERCIAL CONSTRUCTION SERVICE
-  COMMERCIAL FARM
-  COMMERCIAL GARAGE
-  COMMERCIAL W/RESIDENCE
-  COMMUNICATION BOX
-  COMMUNICATION TOWER
-  COMMUNITY / RECREATION FACILITY
-  CONDOMINIUM
-  COURT HOUSE
-  CUSTOMS SERVICE
-  DAY CARE FACILITY
-  DEVELOPMENT SITE
-  EBS TOWER
-  EMERGENCY PHONE / CALLBOX
-  FAIR / EXHIBITION/ RODEO GROUNDS
-  FERRY TERMINAL / DISPATCH FACILITY
-  FIRE STATION
-  FISH FARM / HATCHERY
-  FITNESS FACILITY
-  FOOD DISTRIBUTION CENTER
-  GAS STATION
-  GATED W/BUILDING
-  GATED W/O BUILDING
-  GOLF COURSE
-  GRAVEL PIT / QUARRY / MINE




















-  GREENHOUSE / NURSERY
-  GROCERY STORE
-  HARBOR / MARINA
-  HAZARDOUS MATERIALS FACILITY
-  HAZARDOUS STORAGE FACILITY
-  HEALTH CLINIC
-  HELIPAD / HELIPORT / HELISPOT
-  HISTORIC SITE / POINT OF INTEREST
-  HOSPITAL / MEDICAL CENTER
-  HOUSE OF WORSHIP
-  HYDROELECTRIC FACILITY
-  ICE ARENA
-  INSTITUTIONAL RESIDENCE / DORM / BARRACKS
-  LANDFILL
-  LAW ENFORCEMENT
-  LIBRARY
-  LODGING B&B / HOTEL / MOTEL / INN
-  LOOKOUT TOWER
-  LUMBER MILL / SAW MILL
-  MANUFACTURING FACILITY
-  MOBILE HOME
-  MORGUE
-  MULTI-FAMILY DWELLING
-  MUSEUM
-  NATIONAL GUARD /
-  NUCLEAR FACILITY
-  NURSING HOME / LONG TERM CARE
-  OFFICE BUILDING

-  OIL / GAS FACILITY
-  OTHER
-  OTHER RESIDENTIAL
-  OUTPATIENT CLINIC
-  PARK AND RIDE / COMMUTER
-  PHARMACY
-  PICNIC AREA
-  POST OFFICE
-  PRISON / CORRECTIONAL FACILITY
-  PRIVATE AND EXPRESS SHIPPING FACILITY
-  PSAP
-  PUBLIC BEACH
-  PUBLIC TELEPHONE
-  PUBLIC WATER SUPPLY INTAKE
-  PUBLIC WATER SUPPLY WELL
-  PUMP STATION
-  RACE TRACK / DRAGSTRIP
-  RAILROAD STATION
-  RESIDENTIAL FARM
-  REST STOP / ROADSIDE PARK
-  RESTAURANT
-  RETAIL FACILITY
-  RV HOOKUP
-  SCHOOL K / 12
-  SEASONAL HOME
-  SHOOTING RANGE
-  SINGLE FAMILY DWELLING
-  SKI AREA / ALPINE





-  SOLAR FACILITY
-  SPORTS ARENA /
-  STATE CAPITOL
-  STATE GARAGE
-  STATE GOVERNMENT FACILITY
-  STATE PARK
-  STORAGE UNITS
-  SUBSTATION
-  SUGARHOUSE
-  TEMPORARY STRUCTURE
-  TOWN GARAGE
-  TOWN OFFICE
-  TRAILHEAD
-  TRANSFER STATION
-  UNKNOWN
-  US FOREST FACILITY
-  US GOVERNMENT FACILITY
-  UTILITY POLE W/PHONE
-  VETERINARY HOSPITAL / CLINIC
-  VISITOR / INFORMATION CENTER
-  WAREHOUSE
-  WASTE / BIOMASS FACILITY
-  WASTEWATER TREATMENT PLANT
-  WATER TANK
-  WATER TOWER
-  WIND FACILITY / WIND TOWER
-  YOUTH CAMP

# Legend

## Roads

-  Interstate Highway
-  US Highway
-  State Highway
-  Town Highway Class 1
-  Town Highway Class 2
-  Town Highway Class 3
-  Town Highway Class 4
-  Private
-  Driveway
-  Discontinued Road
-  Legal Trail
-  Ferry
-  Military - no public access
-  National Forest Highway
-  State Forest Highway
-  Proposed
-  Rivers
-  Driveways
-  Railroad

## Hydrants

-  Drafting Site
-  Dry Hydrant
-  Municipal Hydrant
-  Pressurized Hydrant

## Townline





## Emergency Service Zones



## FootPrints

-  Airport
-  Solar Field
-  Alpine Trail Easiest
-  Alpine Trail Intermediate
-  Alpine Trail Advanced
-  Alpine Trail Expert
-  Alpine Glade Marked
-  Alpine Glade Not Marked
-  Building
-  Farm
-  Golf Course
-  Quarry
-  Park
-  Shopping Center
-  Stadium/Arena
-  Other

## Addressing Error

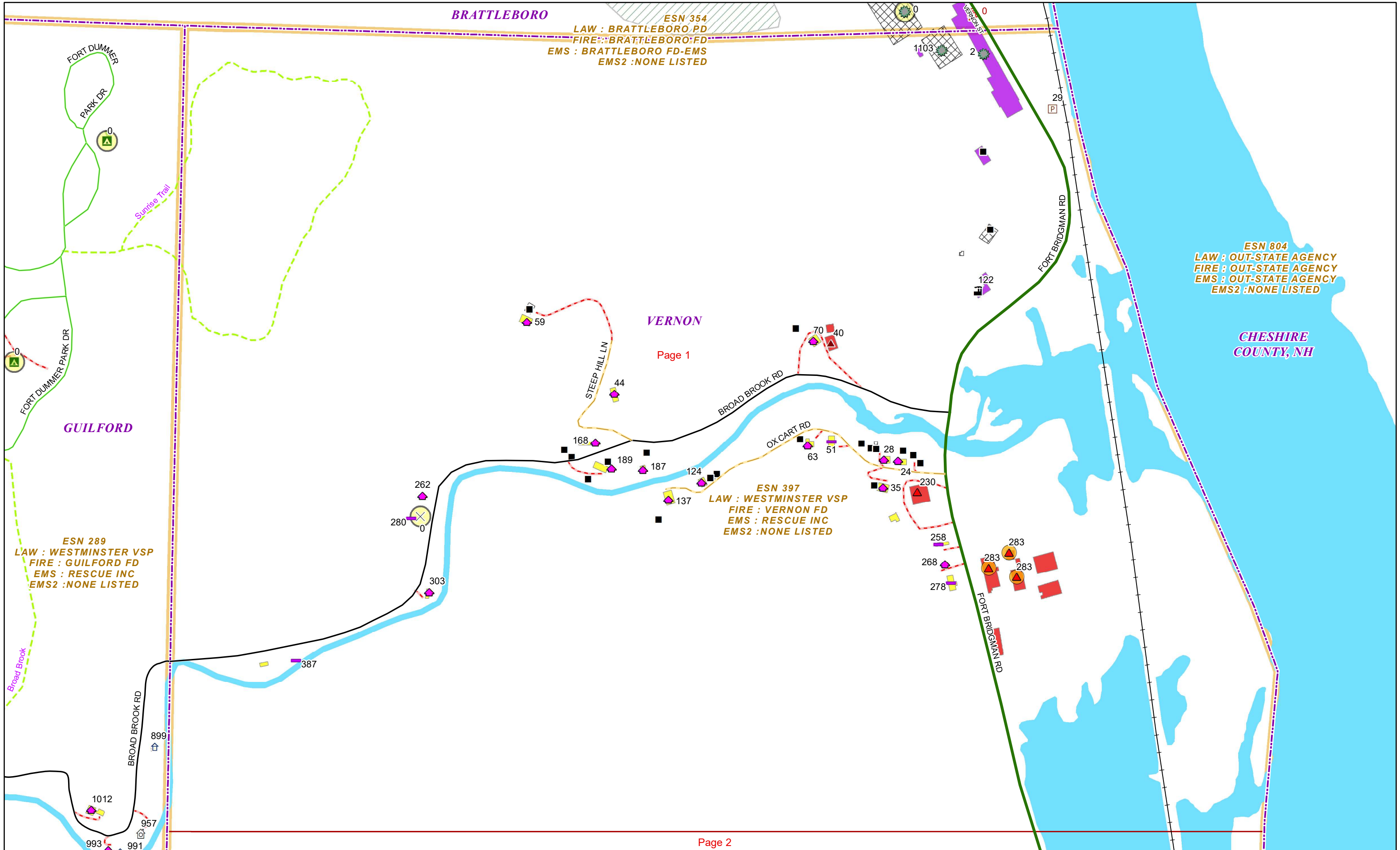
-  Orange - Duplicated Addressed Building
-  Yellow - Unnumbered Building

# VERNON Road Name Index

ROAD NAME	PAGE(S)
AD BROOKS RD	11
ALLISON LN	13
ASPEN LN	12
BASIN RD	12
BEECH HILL RD	12
BEMIS RD	5
BLODGETT RD	10
BREEZY ACRES DR	13,14
BROAD BROOK RD	1
BROOKSIDE DR	13
BURROWS RD	5
CENTRAL PARK RD	9
CHRISTINE CT	13
COUNTRY LN	15
CRESTWOOD ESTS	8
CRYSTAL SPRINGS DR	14
CUSHING LOT RD	2
DUNKLEE DR	15
EDGEWOOD DR	6
FAIRMAN RD	6
FALVEYS WAY	7
FLETCHER DR	7
FORRETT DR	13
FORT BRIDGMAN RD	1,5,6,7,9,10,15,16,45
FOX HILL RD	16
FRANKLIN RD	2,3,10
GOVERNOR HUNT RD	5
GREENWAY DR	7
HAPPY HL	14
HEMLOCK RD	12

ROAD NAME	PAGE(S)
HERVE DR	2
HICKORY HOLLOW RD	11
HOMESTEAD WAY	16
HONEY BRIM RD	12
HOUGHTON HILL RD	15
HUBBARD RD	5
HUCKLE HILL RD	12,13
INTERSTATE 91 N	3,10
INTERSTATE 91 S	3,4,10,17
INTERSTATE 91 S REST AREA	4
LAUREL LEDGES	2
LILLIS PASTURE RD	3
LILY POND RD	13
LINDY RD	13
MARY DR	10
MEADOW RD	16
NEWTON HLS	13
NEWTON RD	10,13,16
OAK CT	9
OLD DEPOT RD	15
OLD FARM RD	13
OX CART RD	1
PECK RD	5
PINE RDG	9
PLAIN RD	14
POND RD	7,9,13,14,15
POPLAR LN	9
PRINCESSES LN	13
RAILROAD STATION RD	15
RIDGE RD	2

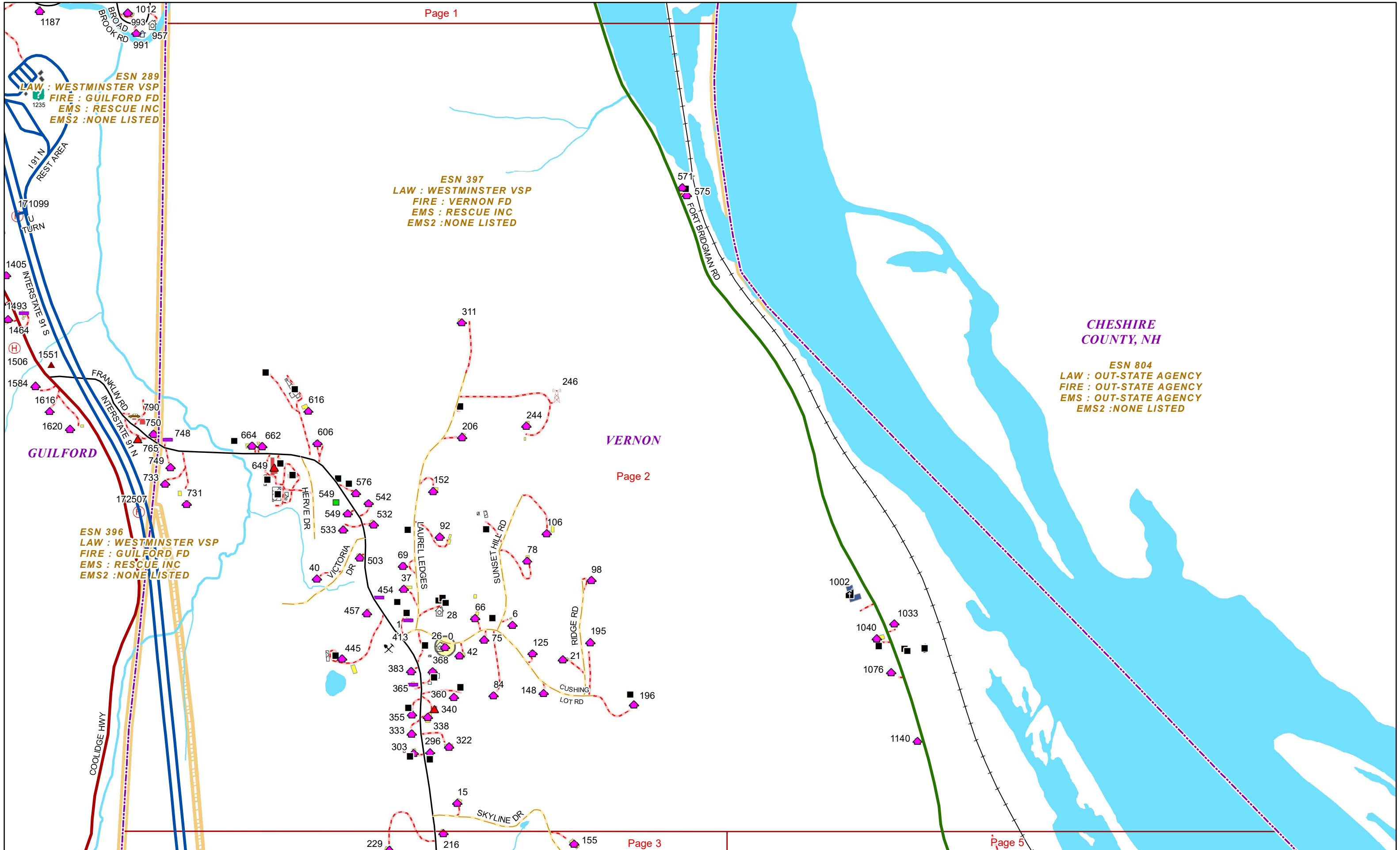
ROAD NAME	PAGE(S)
RINFRET DR	6
ROCKY LEDGE CT	6
RONDEAU WAY	9
SAK RD	6
SARTWELL RD	15
SCOTT RD	14
SHIRLEY DR	13
SILVER LN	13
SKILLINGS RD	14
SKYLINE DR	2
SONNY DR	13
SOUTHERN HEIGHTS DR	16
SOUTHWARD DR	8
STEBBINS RD	7
STEEP HILL LN	1
STONEBRIDGE RD	12
STONEY ACRES RD	3
SUNSET HILL RD	2
T BIRD DR	9
TOWN FOREST RD	12
TYLER HILL RD	3,5,13
U TURN	3
VALLEY VIEW DR	16
VERNON ESTATES DR	13
VICTORIA DR	2
WASHBURN WAY	9
WEST RD	8,11
WHEELER RD	12
WHITE TAIL DR	16
WOODLAND RD	16



Page 1

Page 2





Page 1

VERNON

Page 2

Page 3

Page 5

CHESHIRE COUNTY, NH

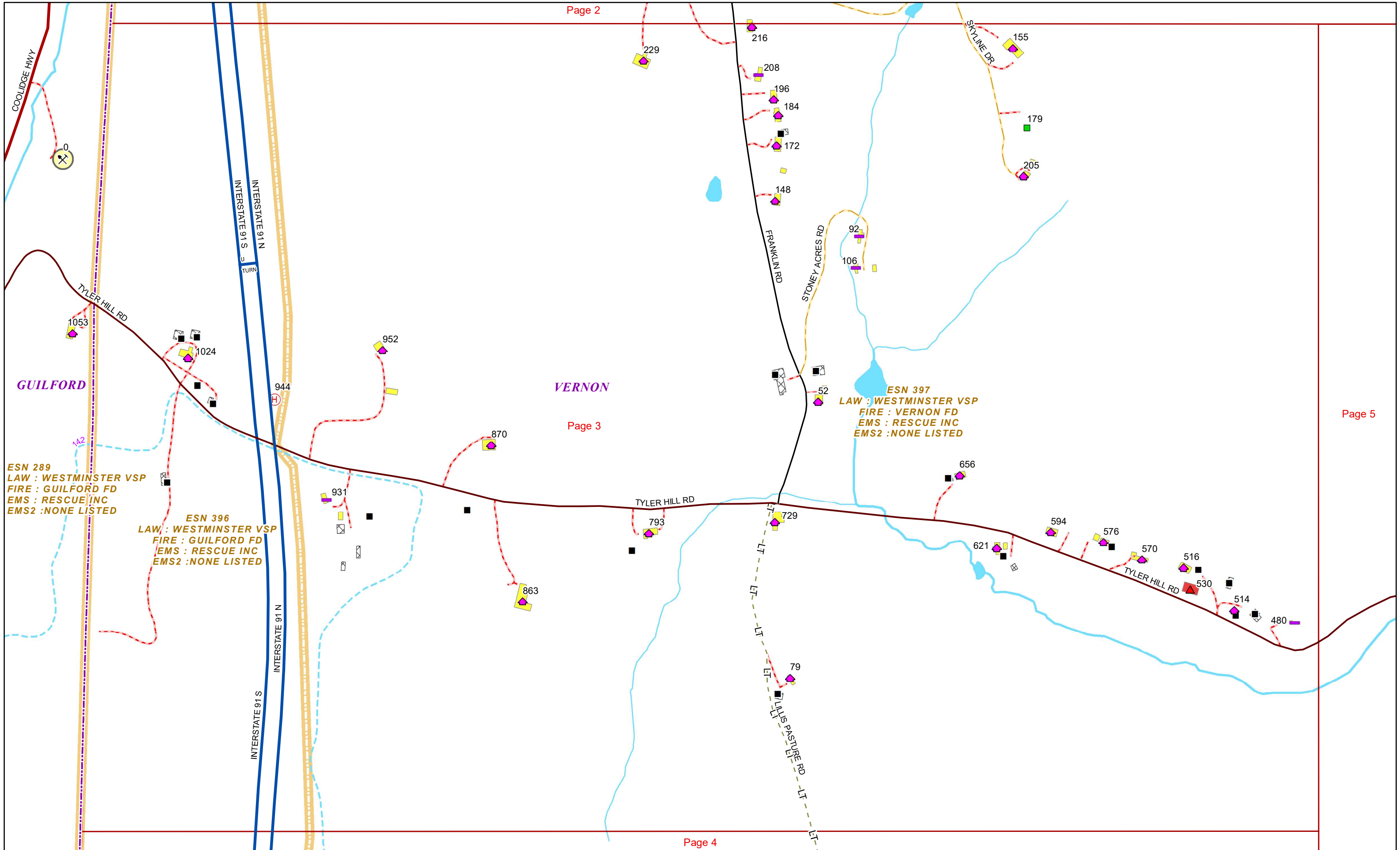
ESN 289  
LAW : WESTMINSTER VSP  
FIRE : GUILFORD FD  
EMS : RESCUE INC  
EMS2 : NONE LISTED

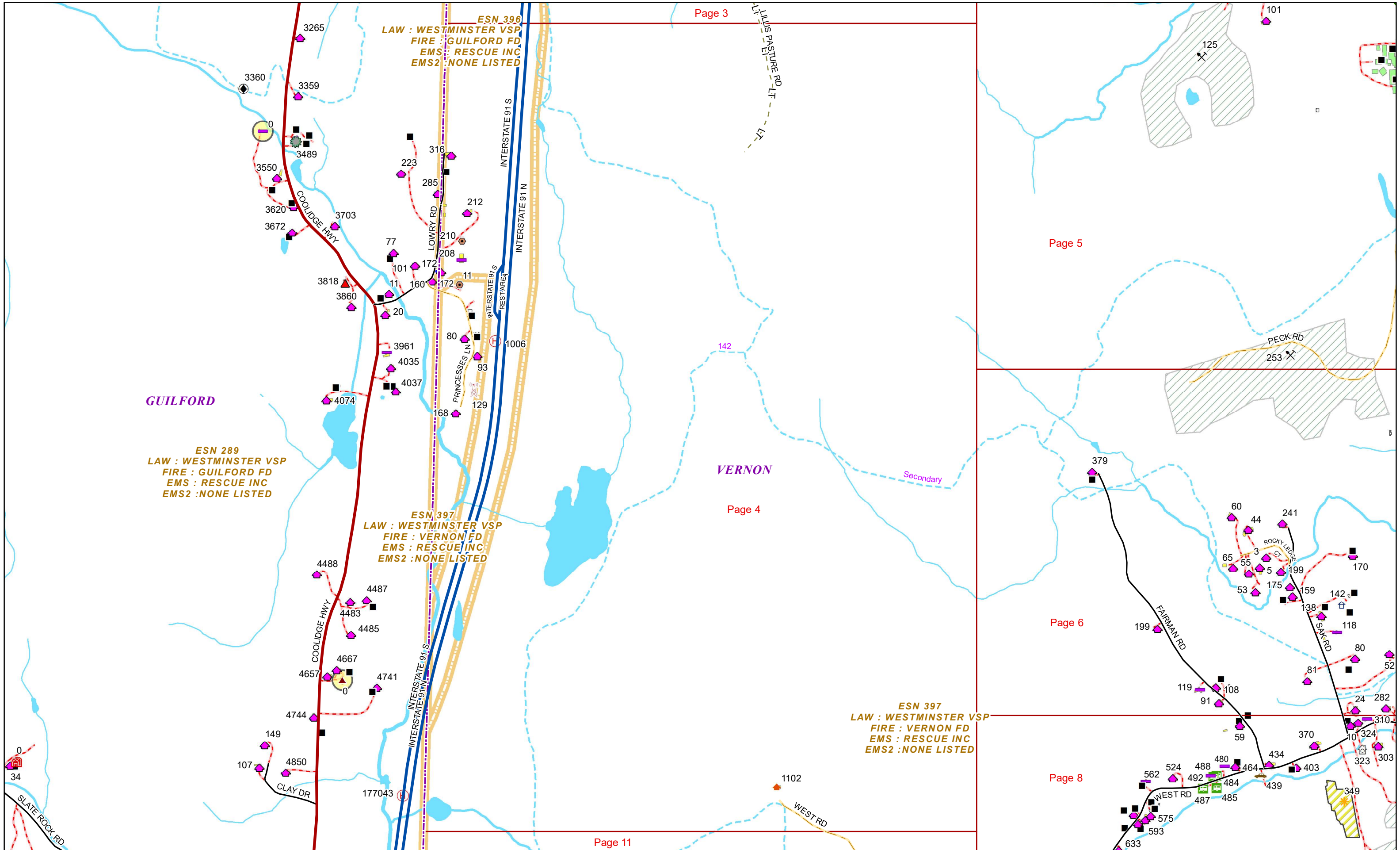
ESN 397  
LAW : WESTMINSTER VSP  
FIRE : VERNON FD  
EMS : RESCUE INC  
EMS2 : NONE LISTED

ESN 396  
LAW : WESTMINSTER VSP  
FIRE : GUILFORD FD  
EMS : RESCUE INC  
EMS2 : NONE LISTED

ESN 804  
LAW : OUT-STATE AGENCY  
FIRE : OUT-STATE AGENCY  
EMS : OUT-STATE AGENCY  
EMS2 : NONE LISTED







GUILFORD

VERNON

ESN 289  
LAW : WESTMINSTER VSP  
FIRE : GUILFORD FD  
EMS : RESCUE INC  
EMS2 : NONE LISTED

ESN 397  
LAW : WESTMINSTER VSP  
FIRE : VERNON FD  
EMS : RESCUE INC  
EMS2 : NONE LISTED

ESN 396  
LAW : WESTMINSTER VSP  
FIRE : GUILFORD FD  
EMS : RESCUE INC  
EMS2 : NONE LISTED

ESN 397  
LAW : WESTMINSTER VSP  
FIRE : VERNON FD  
EMS : RESCUE INC  
EMS2 : NONE LISTED

Page 3

Page 4

Page 5

Page 6

Page 8

Page 11





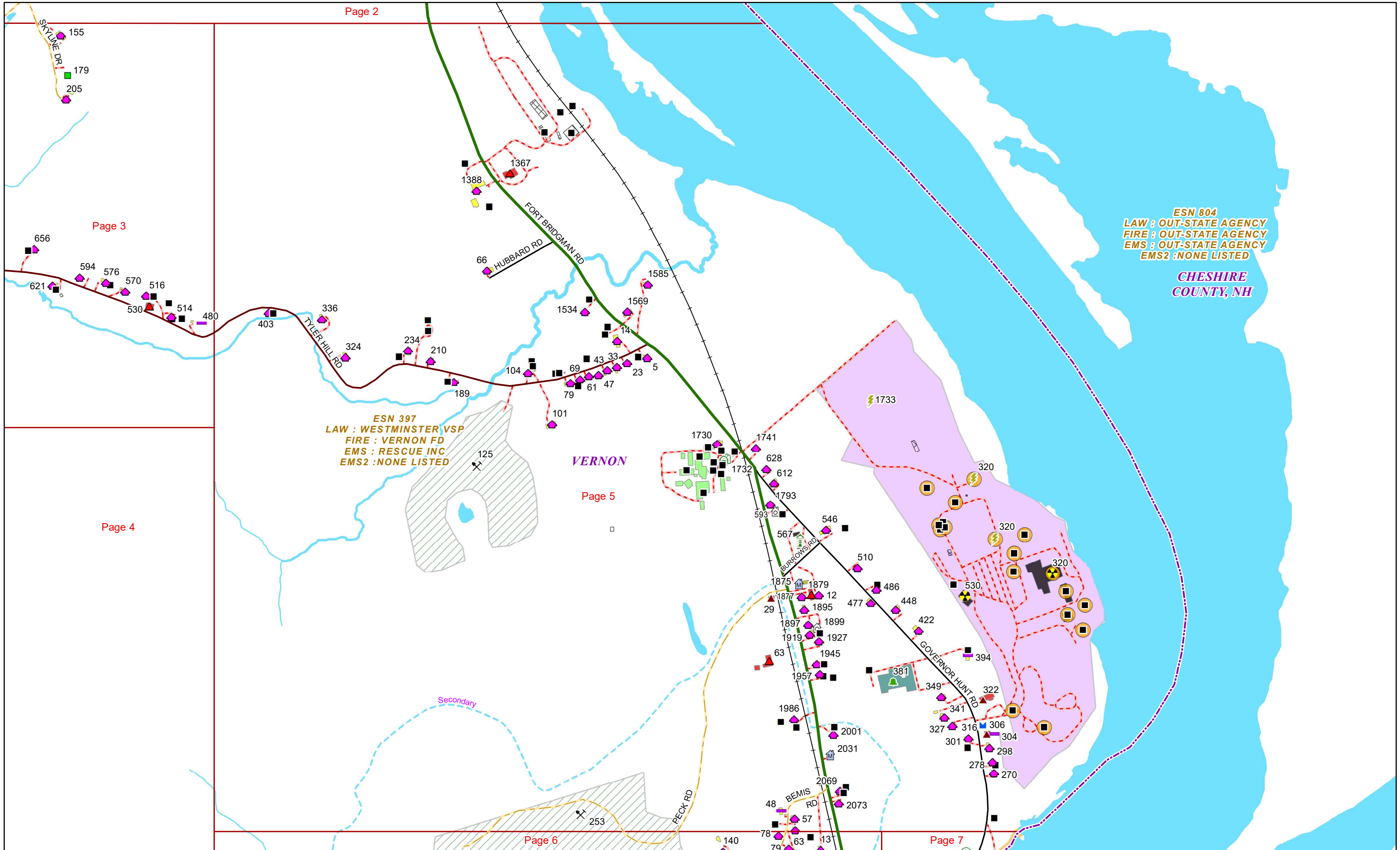
ESN 804  
LAW : OUT-STATE AGENCY  
FIRE : OUT-STATE AGENCY  
EMS : OUT-STATE AGENCY  
EMS2 : NONE LISTED

CHESHIRE  
COUNTY, NH

ESN 397  
LAW : WESTMINSTER VSP  
FIRE : VERNON FD  
EMS : RESCUE INC  
EMS2 : NONE LISTED

VERNON

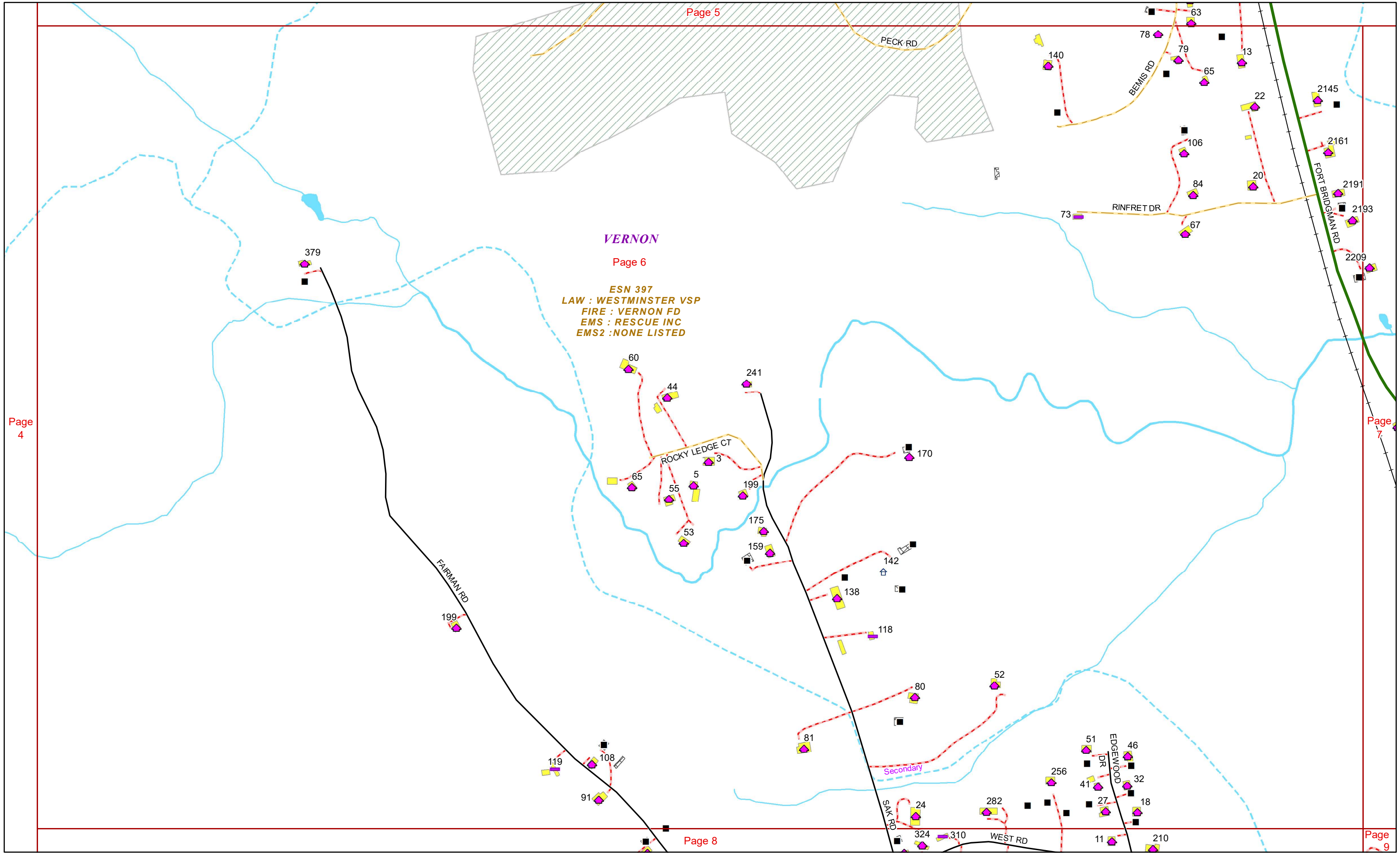
Secondary

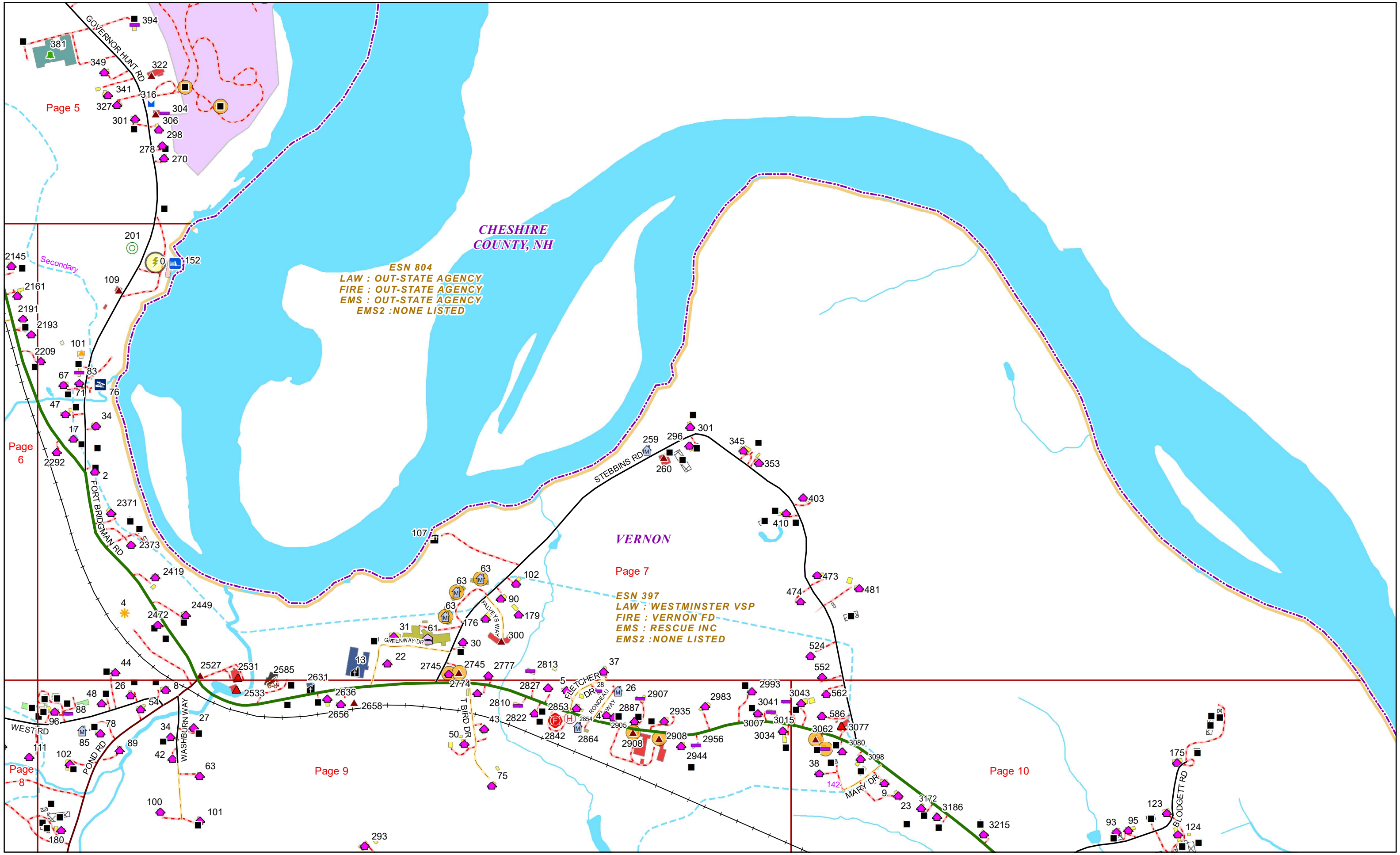


### VERNON

Page 6

ESN 397  
LAW : WESTMINSTER VSP  
FIRE : VERNON FD  
EMS : RESCUE INC  
EMS2 : NONE LISTED





Page 5

Page 6

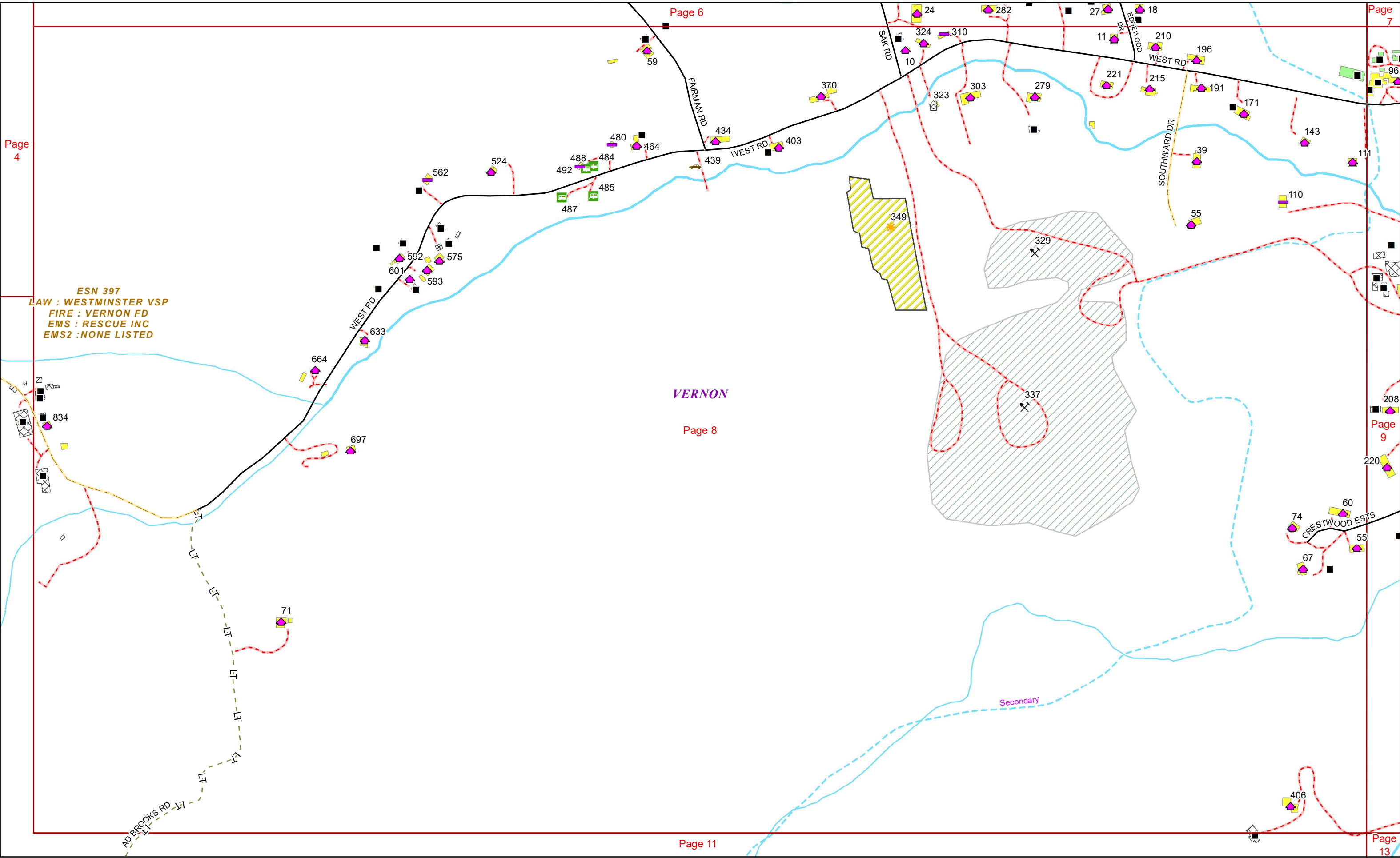
Page 7

Page 8

Page 9

Page 10



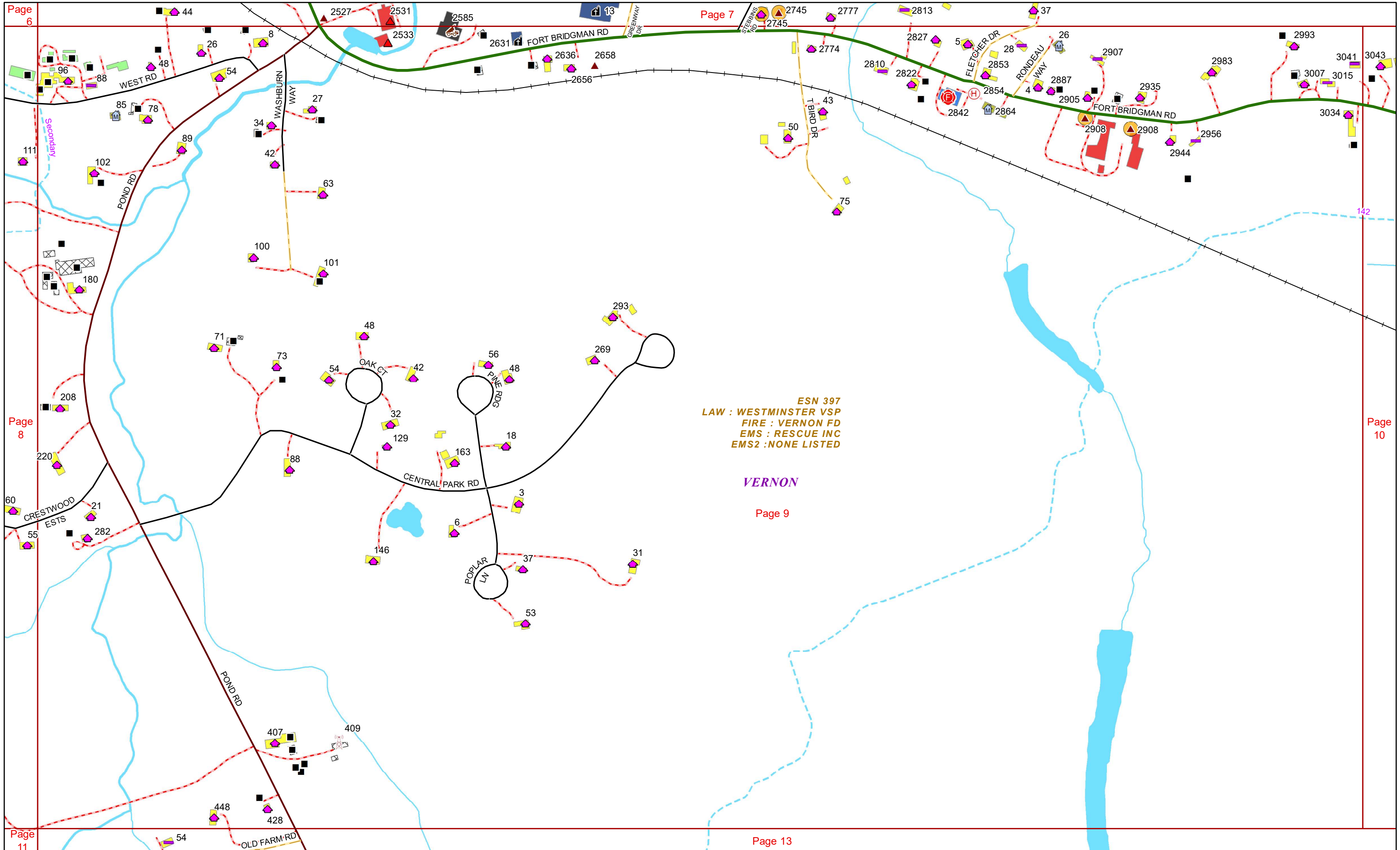


ESN 397  
LAW : WESTMINSTER VSP  
FIRE : VERNON FD  
EMS : RESCUE INC  
EMS2 : NONE LISTED

VERNON

Secondary



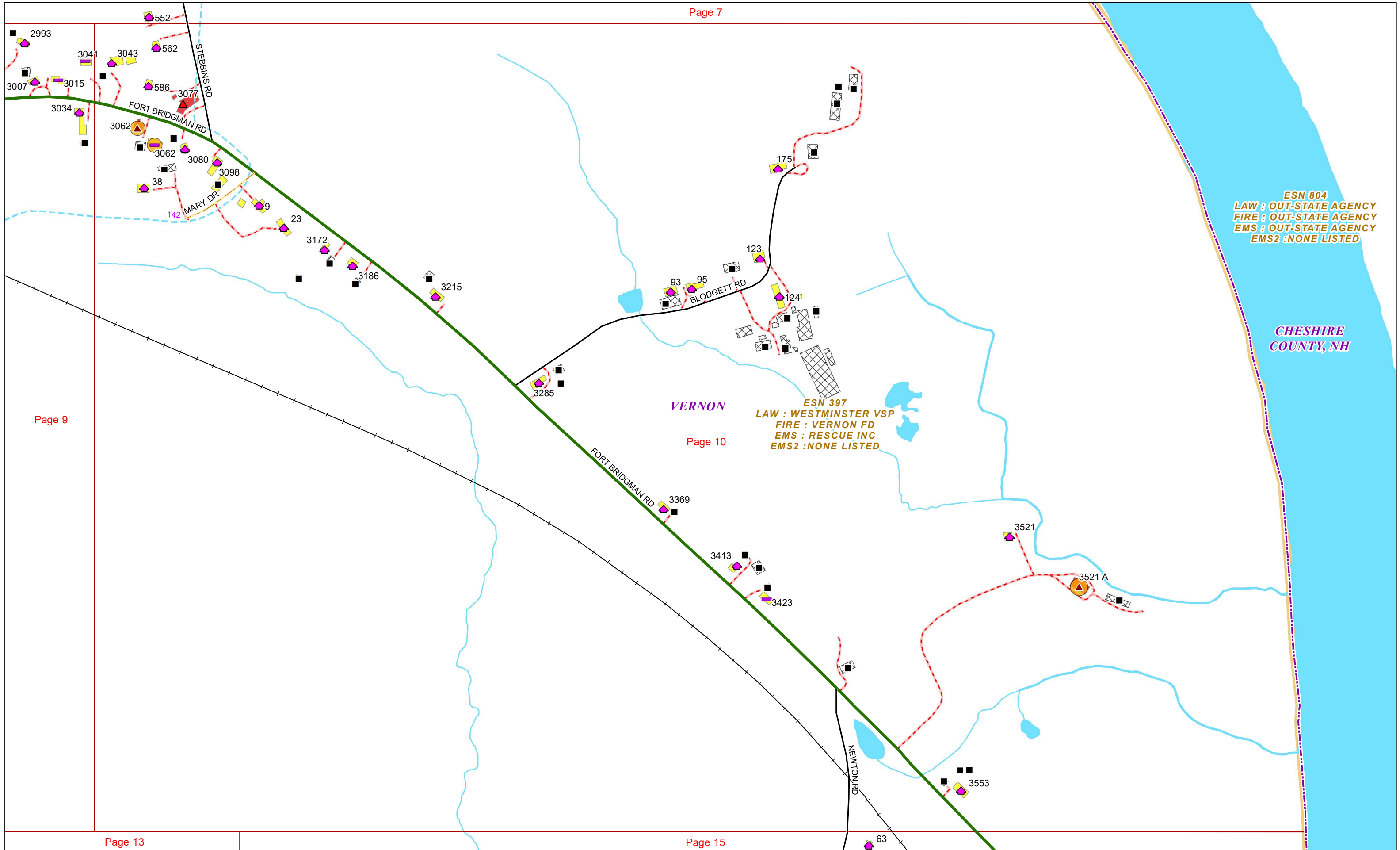


ESN 397  
LAW : WESTMINSTER VSP  
FIRE : VERNON FD  
EMS : RESCUE INC  
EMS2 : NONE LISTED

**VERNON**

Page 9





ESN 804  
LAW : OUT-STATE AGENCY  
FIRE : OUT-STATE AGENCY  
EMS : OUT-STATE AGENCY  
EMS2 : NONE LISTED

ESN 397  
LAW : WESTMINSTER VSP  
FIRE : VERNON FD  
EMS : RESCUE INC  
EMS2 : NONE LISTED

CHESHIRE  
COUNTY, NH

VERNON

63

3553

3521

3521 A

3423

3413

3369

3285

3215

3186

3172

23

142

38

3098

3080

3062

3062

3034

3015

3007

552

562

586

3077

3043

3041

2993

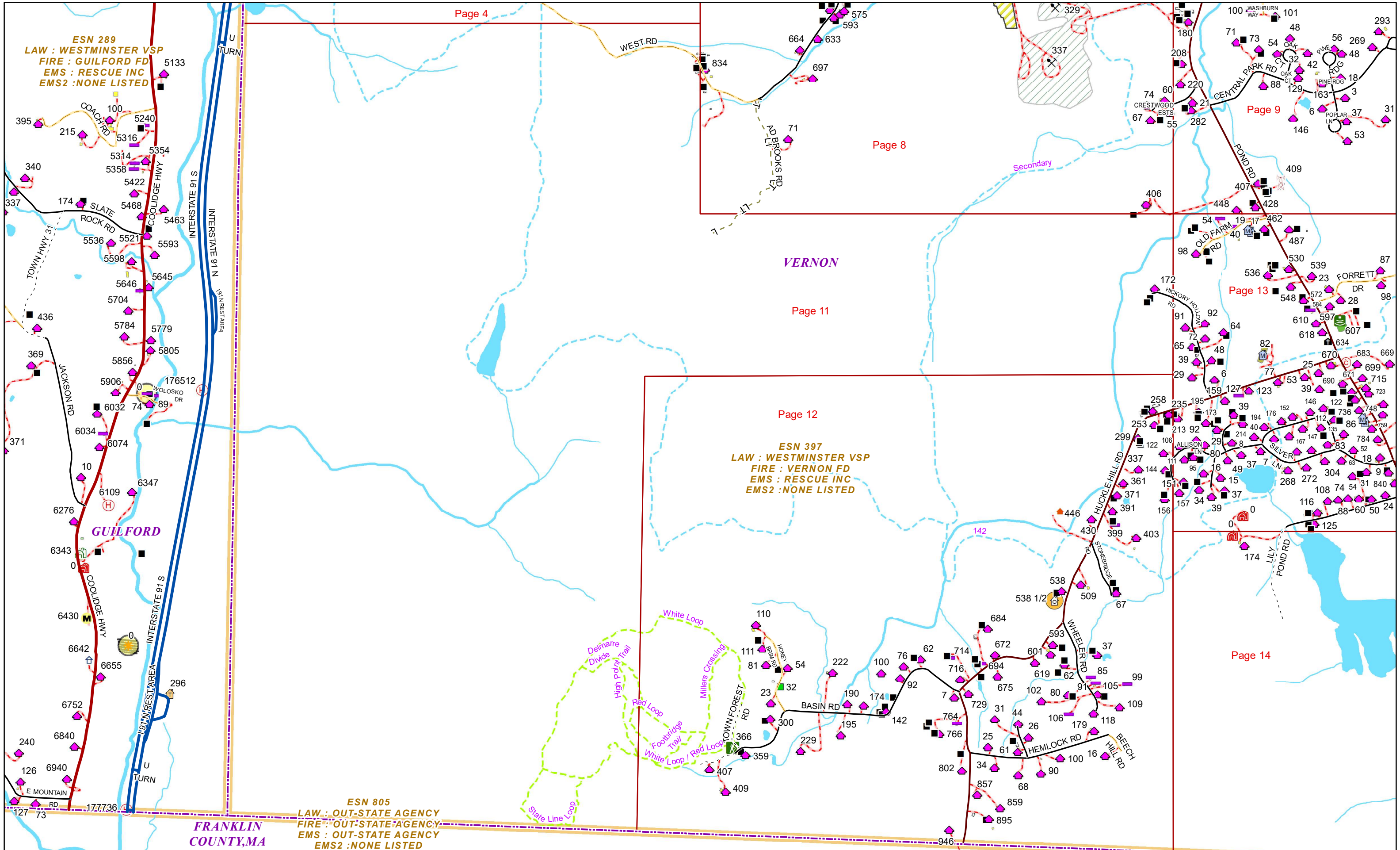
175

123

124

93

95



Page 4

Page 8

Page 9

VERNON

Page 11

Page 12

ESN 397  
LAW : WESTMINSTER VSP  
FIRE : VERNON FD  
EMS : RESCUE INC  
EMS2 : NONE LISTED

Page 13

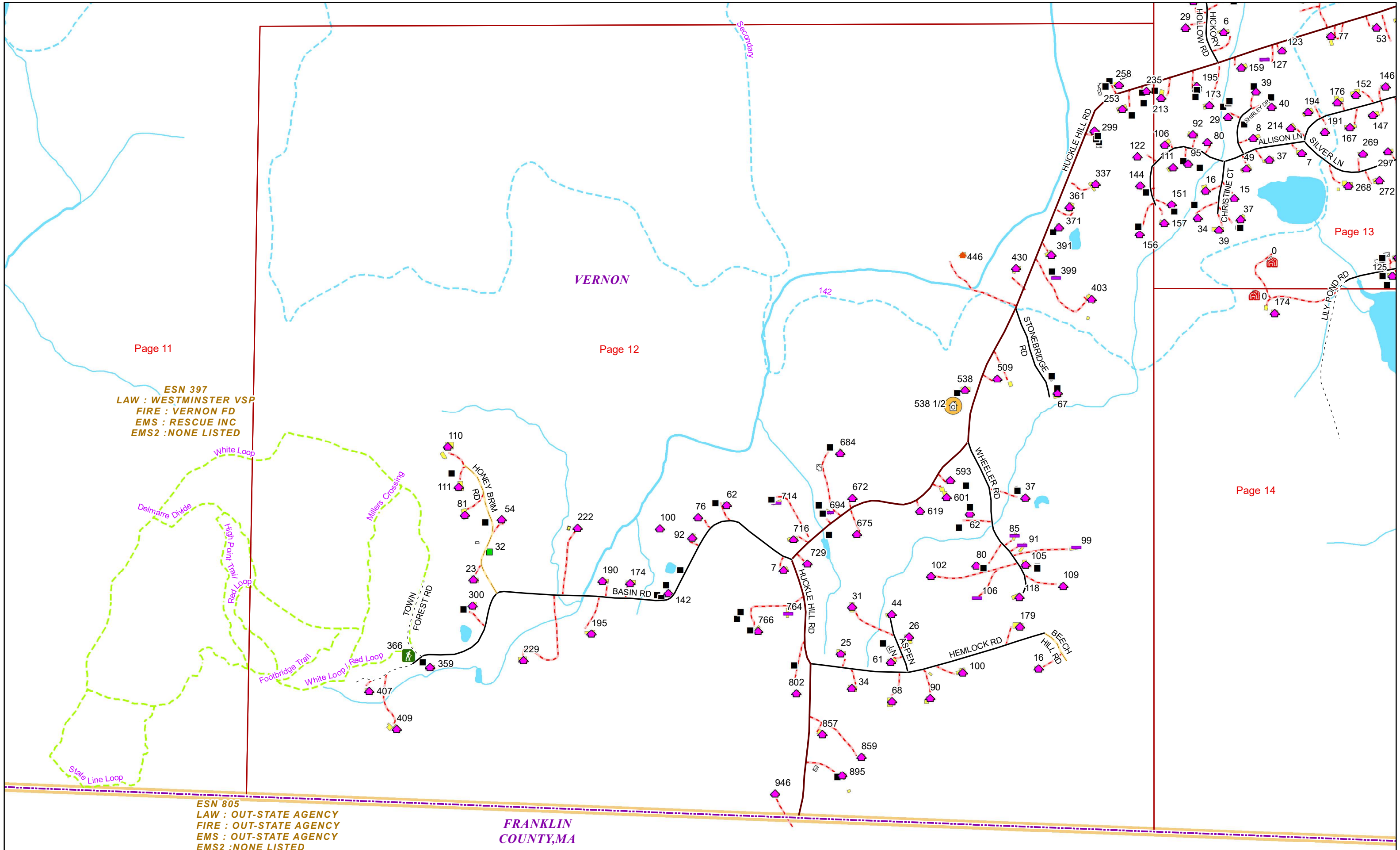
Page 14

ESN 289  
LAW : WESTMINSTER VSP  
FIRE : GUILFORD FD  
EMS : RESCUE INC  
EMS2 : NONE LISTED

ESN 805  
LAW : OUT-STATE AGENCY  
FIRE : OUT-STATE AGENCY  
EMS : OUT-STATE AGENCY  
EMS2 : NONE LISTED

FRANKLIN COUNTY, MA





Page 11

Page 12

Page 13

Page 14

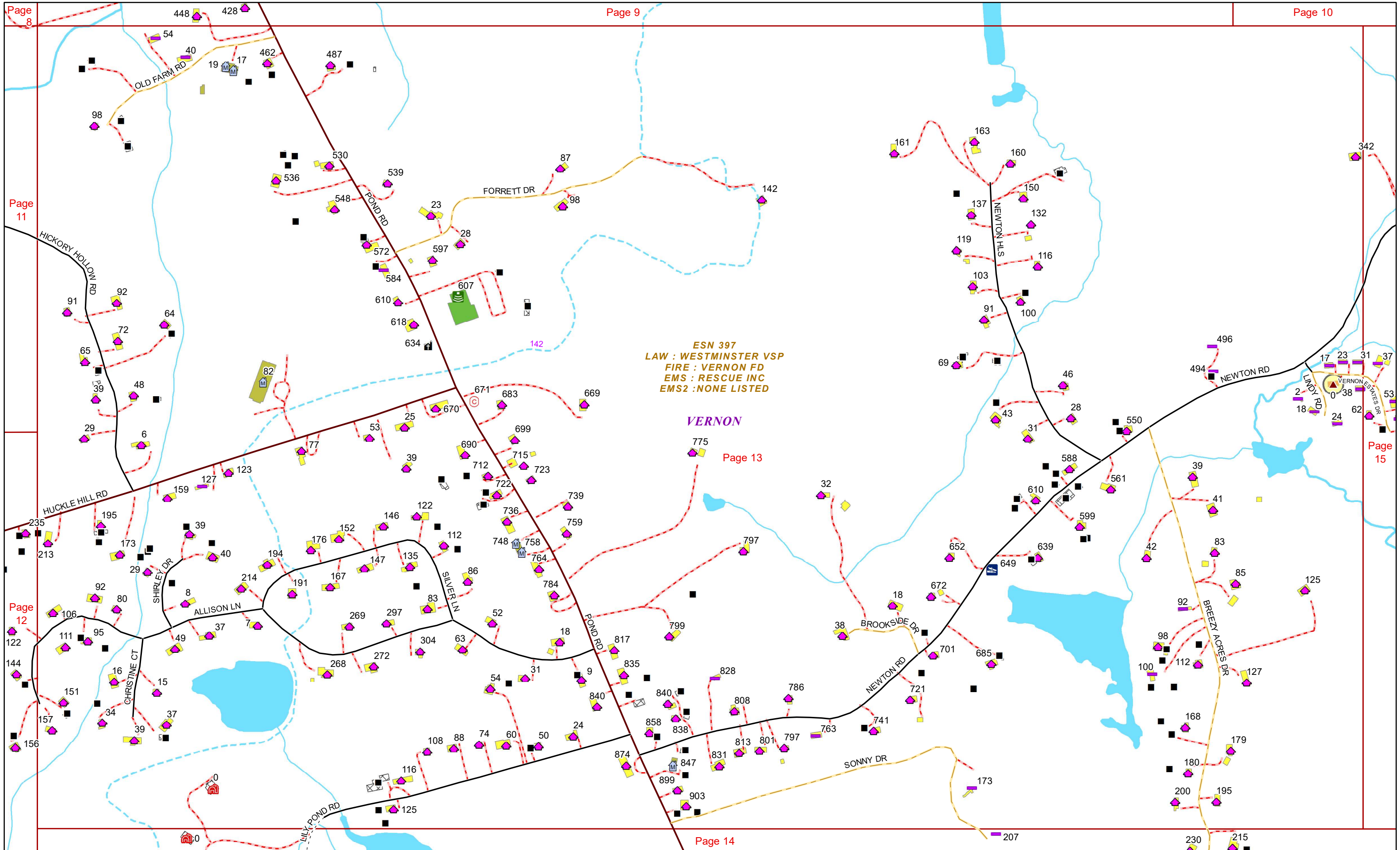
ESN 397  
 LAW : WESTMINSTER VSP  
 FIRE : VERNON FD  
 EMS : RESCUE INC  
 EMS2 : NONE LISTED

ESN 805  
 LAW : OUT-STATE AGENCY  
 FIRE : OUT-STATE AGENCY  
 EMS : OUT-STATE AGENCY  
 EMS2 : NONE LISTED

FRANKLIN  
 COUNTY, MA



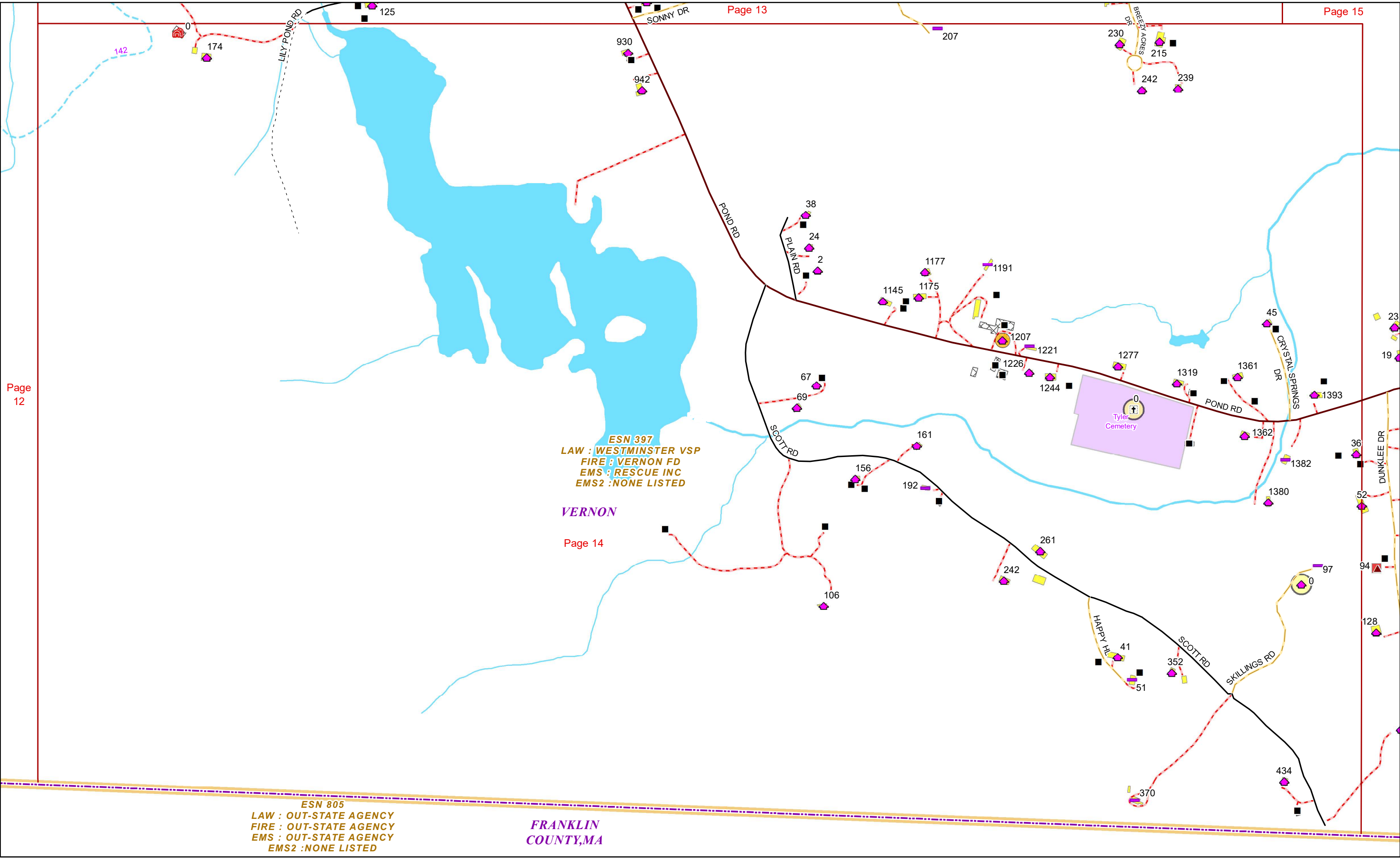




ESN 397  
LAW : WESTMINSTER VSP  
FIRE : VERNON FD  
EMS : RESCUE INC  
EMS2 : NONE LISTED

**VERNON**





**ESN 397**  
**LAW : WESTMINSTER VSP**  
**FIRE : VERNON FD**  
**EMS : RESCUE INC**  
**EMS2 : NONE LISTED**

**ESN 804**  
**LAW : OUT-STATE AGENCY**  
**FIRE : OUT-STATE AGENCY**  
**EMS : OUT-STATE AGENCY**  
**EMS2 : NONE LISTED**

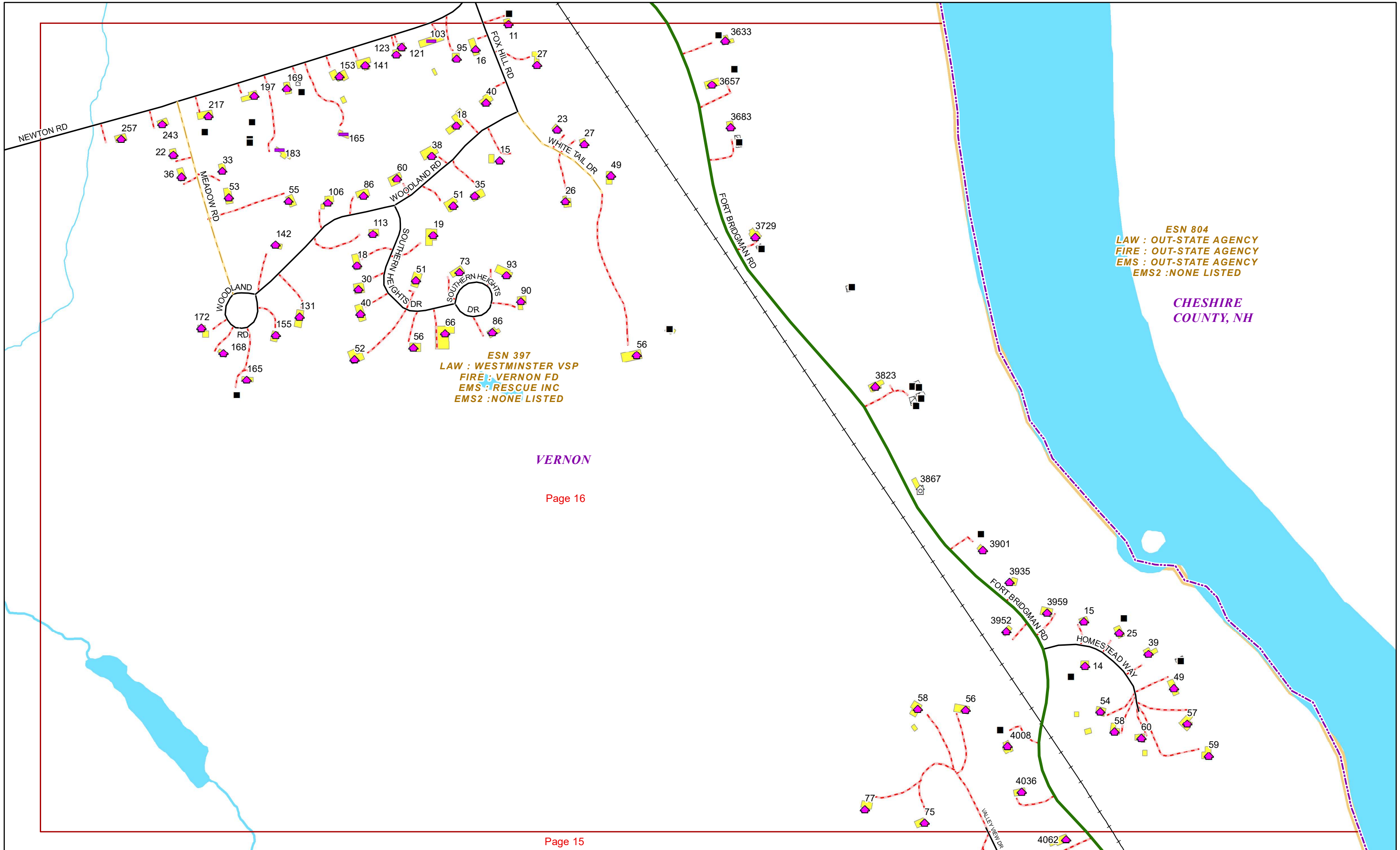
**CHESHIRE COUNTY, NH**

**VERNON**

**FRANKLIN COUNTY, MA**

**ESN 805**  
**LAW : OUT-STATE AGENCY**  
**FIRE : OUT-STATE AGENCY**  
**EMS : OUT-STATE AGENCY**  
**EMS2 : NONE LISTED**





VERNON

Page 16

Page 15

