

VERMONT E9-1-1 MapBook

Vershire

E9-1-1 MapBook with GIS Data

Use constraints: The 9-1-1 related data layers (Esites, Landmarks, Roads, Driveways, Footprints, Atlas Sheets, ESZ, etc.) were developed and designed for Enhanced 9-1-1 purposes only. The user should understand that the nature of the Enhanced 9-1-1 data layers means they are never complete. **Each municipal government is responsible for maintenance of the E9-1-1 database.** Other data (non-E9-1-1 related) used in the Vermont E9-1-1 MapBook is acquired from the Vermont Center for Geographic Information (VCGI) (vcgi.vermont.gov) and local Regional Planning Commissions.

Disclaimer:

This Vermont E9-1-1 MapBook and GIS data is for general reference only. Data layers that appear on the map may or may not be accurate, current or otherwise reliable. The E9-1-1 Board and the State of Vermont make no representations of any kind, including but not limited to the warranties of merchantability or fitness for a particular use, not are any such warranties to be implied with respect to the GIS data and MapBook.

For Questions/Updates:

Contact VT Enhanced 9-1-1 Board:
 Phone: 802-828-4911
 Email: e911.info@vermont.gov
 Website: e911.vermont.gov



























11/13/2023



























































Legend





























ESITES




























SITETYPE

-  **COMMERCIAL
-  **CULTURAL
-  **EDUCATIONAL
-  **GOVERNMENT
-  **INDUSTRIAL
-  **OTHER COMMERCIAL
-  **PUBLIC GATHERING
-  **UTILITY
-  ABANDONED
-  ACCESS POINT
-  ACCESSORY BARN
-  ACCESSORY BUILDING
-  AIR SUPPORT / MAINTENANCE FACILITY
-  AIR TRAFFIC CONTROL CENTER / COMMAND CENTER
-  AIRPORT TERMINAL
-  AMBULANCE SERVICE
-  AUDITORIUM / CONCERT HALL / THEATER / OPERA HOUSE
-  BANK
-  BOAT RAMP / DOCK
-  BORDER CROSSING
-  BORDER PATROL
-  BREWERY
-  BUS STATION / DISPATCH FACILITY
-  CAMP
-  CAMPGROUND
-  CEMETERY

-  CITY / TOWN HALL
-  COAST GUARD
-  COLLEGE / UNIVERSITY
-  COMMERCIAL CONSTRUCTION SERVICE
-  COMMERCIAL FARM
-  COMMERCIAL GARAGE
-  COMMERCIAL W/RESIDENCE
-  COMMUNICATION BOX
-  COMMUNICATION TOWER
-  COMMUNITY / RECREATION FACILITY
-  CONDOMINIUM
-  COURT HOUSE
-  CUSTOMS SERVICE
-  DAY CARE FACILITY
-  DEVELOPMENT SITE
-  EBS TOWER
-  EMERGENCY PHONE / CALLBOX
-  FAIR / EXHIBITION/ RODEO GROUNDS
-  FERRY TERMINAL / DISPATCH FACILITY
-  FIRE STATION
-  FISH FARM / HATCHERY
-  FITNESS FACILITY
-  FOOD DISTRIBUTION CENTER
-  GAS STATION
-  GATED W/BUILDING
-  GATED W/O BUILDING
-  GOLF COURSE
-  GRAVEL PIT / QUARRY / MINE




















-  GREENHOUSE / NURSERY
-  GROCERY STORE
-  HARBOR / MARINA
-  HAZARDOUS MATERIALS FACILITY
-  HAZARDOUS STORAGE FACILITY
-  HEALTH CLINIC
-  HELIPAD / HELIPORT / HELISPOT
-  HISTORIC SITE / POINT OF INTEREST
-  HOSPITAL / MEDICAL CENTER
-  HOUSE OF WORSHIP
-  HYDROELECTRIC FACILITY
-  ICE ARENA
-  INSTITUTIONAL RESIDENCE / DORM / BARRACKS
-  LANDFILL
-  LAW ENFORCEMENT
-  LIBRARY
-  LODGING B&B / HOTEL / MOTEL / INN
-  LOOKOUT TOWER
-  LUMBER MILL / SAW MILL
-  MANUFACTURING FACILITY
-  MOBILE HOME
-  MORGUE
-  MULTI-FAMILY DWELLING
-  MUSEUM
-  NATIONAL GUARD /
-  NUCLEAR FACILITY
-  NURSING HOME / LONG TERM CARE
-  OFFICE BUILDING

-  OIL / GAS FACILITY
-  OTHER
-  OTHER RESIDENTIAL
-  OUTPATIENT CLINIC
-  PARK AND RIDE / COMMUTER
-  PHARMACY
-  PICNIC AREA
-  POST OFFICE
-  PRISON / CORRECTIONAL FACILITY
-  PRIVATE AND EXPRESS SHIPPING FACILITY
-  PSAP
-  PUBLIC BEACH
-  PUBLIC TELEPHONE
-  PUBLIC WATER SUPPLY INTAKE
-  PUBLIC WATER SUPPLY WELL
-  PUMP STATION
-  RACE TRACK / DRAGSTRIP
-  RAILROAD STATION
-  RESIDENTIAL FARM
-  REST STOP / ROADSIDE PARK
-  RESTAURANT
-  RETAIL FACILITY
-  RV HOOKUP
-  SCHOOL K / 12
-  SEASONAL HOME
-  SHOOTING RANGE
-  SINGLE FAMILY DWELLING
-  SKI AREA / ALPINE





-  SOLAR FACILITY
-  SPORTS ARENA /
-  STATE CAPITOL
-  STATE GARAGE
-  STATE GOVERNMENT FACILITY
-  STATE PARK
-  STORAGE UNITS
-  SUBSTATION
-  SUGARHOUSE
-  TEMPORARY STRUCTURE
-  TOWN GARAGE
-  TOWN OFFICE
-  TRAILHEAD
-  TRANSFER STATION
-  UNKNOWN
-  US FOREST FACILITY
-  US GOVERNMENT FACILITY
-  UTILITY POLE W/PHONE
-  VETERINARY HOSPITAL / CLINIC
-  VISITOR / INFORMATION CENTER
-  WAREHOUSE
-  WASTE / BIOMASS FACILITY
-  WASTEWATER TREATMENT PLANT
-  WATER TANK
-  WATER TOWER
-  WIND FACILITY / WIND TOWER
-  YOUTH CAMP

Legend

Roads

-  Interstate Highway
-  US Highway
-  State Highway
-  Town Highway Class 1
-  Town Highway Class 2
-  Town Highway Class 3
-  Town Highway Class 4
-  Private
-  Driveway
-  Discontinued Road
-  Legal Trail
-  Ferry
-  Military - no public access
-  National Forest Highway
-  State Forest Highway
-  Proposed
-  Rivers
-  Driveways
-  Railroad

Hydrants

-  Drafting Site
-  Dry Hydrant
-  Municipal Hydrant
-  Pressurized Hydrant

Townline





Emergency Service Zones



FootPrints

-  Airport
-  Solar Field
-  Alpine Trail Easiest
-  Alpine Trail Intermediate
-  Alpine Trail Advanced
-  Alpine Trail Expert
-  Alpine Glade Marked
-  Alpine Glade Not Marked
-  Building
-  Farm
-  Golf Course
-  Quarry
-  Park
-  Shopping Center
-  Stadium/Arena
-  Other

Addressing Error

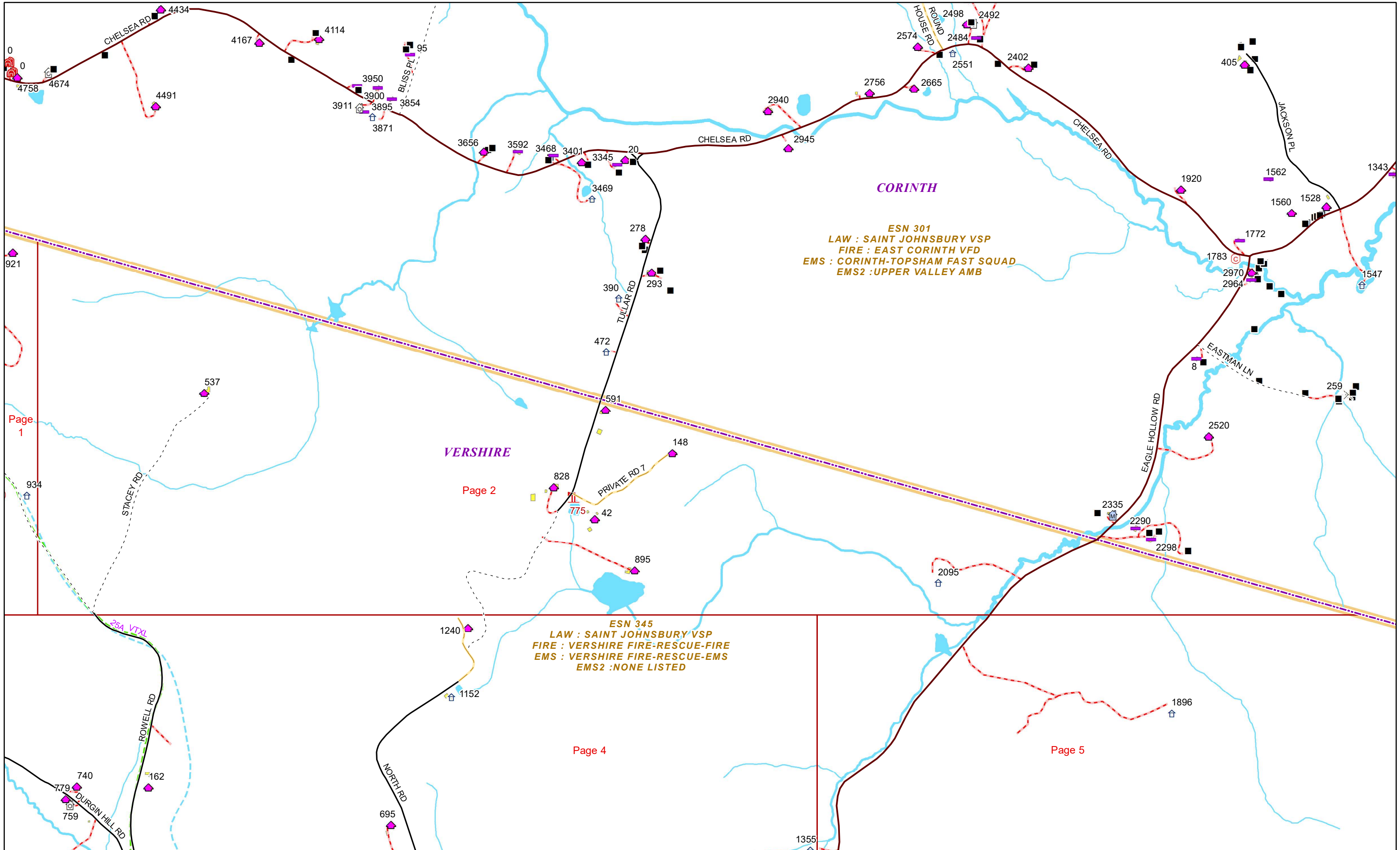
-  Orange - Duplicated Addressed Building
-  Yellow - Unnumbered Building

VERSHIRE Road Name Index

ROAD NAME	PAGE(S)
AYERS RD	13
BARSTOW RD	14
BEAVER MEADOW RD	1,5,6,22
BROWN RD	4
CHAMBERLAIN HILL RD	8
CHELSEA RD	7
COBURN RD	2
CROSS RD	18
DARLING HILL RD	8
DURGIN HILL RD	4
EAGLE HOLLOW RD	5,21
EASTMAN CROSS RD	11
EWING RD	3
FAIRBROTHERS RD	6
GOOSE GREEN RD	1,17
HOTH LN	6
KINGDOM RD	8,9
MCIVER RD	3
MERO RD	14

ROAD NAME	PAGE(S)
MILLER POND RD	14
MOODY HILL RD	11,13
MOON MEADOW DR	4
MOUNTAIN ASH RD	13
MOUNTAIN SCHOOL RD	8
MUD LN	4,8
NORTH RD	4
OLD JACK ALLEN RD	6
PARKER RD	8,11
PARSHLEY RD	5
POWELLS RD	6
PRIVATE RD 1	3
PRIVATE RD 2	1
PRIVATE RD 3	3
PRIVATE RD 4	4
PRIVATE RD 5	14
PRIVATE RD 6	17
PRIVATE RD 7	2
RAVENWOOD RD	9

ROAD NAME	PAGE(S)
REED RD	3,7
RICHARDSON RD	4
RICKER BRIDGE RD	9
RISLEY CUTOFF RD	8
ROWELL RD	2
S AMERICA RD	22
S VERSHIRE RD	8,13,14
SAWYER MOUNTAIN RD	10
STACEY RD	2
SUGAR HOUSE LN	4
TAYLOR VALLEY RD	7,8,10
TENNEY HILL RD	7,10
TULLAR RD	2,21
TURNPIKE RD	10
VAN DYKE RD	10
VERSHIRE CENTER RD	4,8,11,13
VERSHIRE RIDING SCHOOL RD	1,12
VT ROUTE 113	1,3,4,5,8,9,12



Page 1

Page 2

Page 4

Page 5

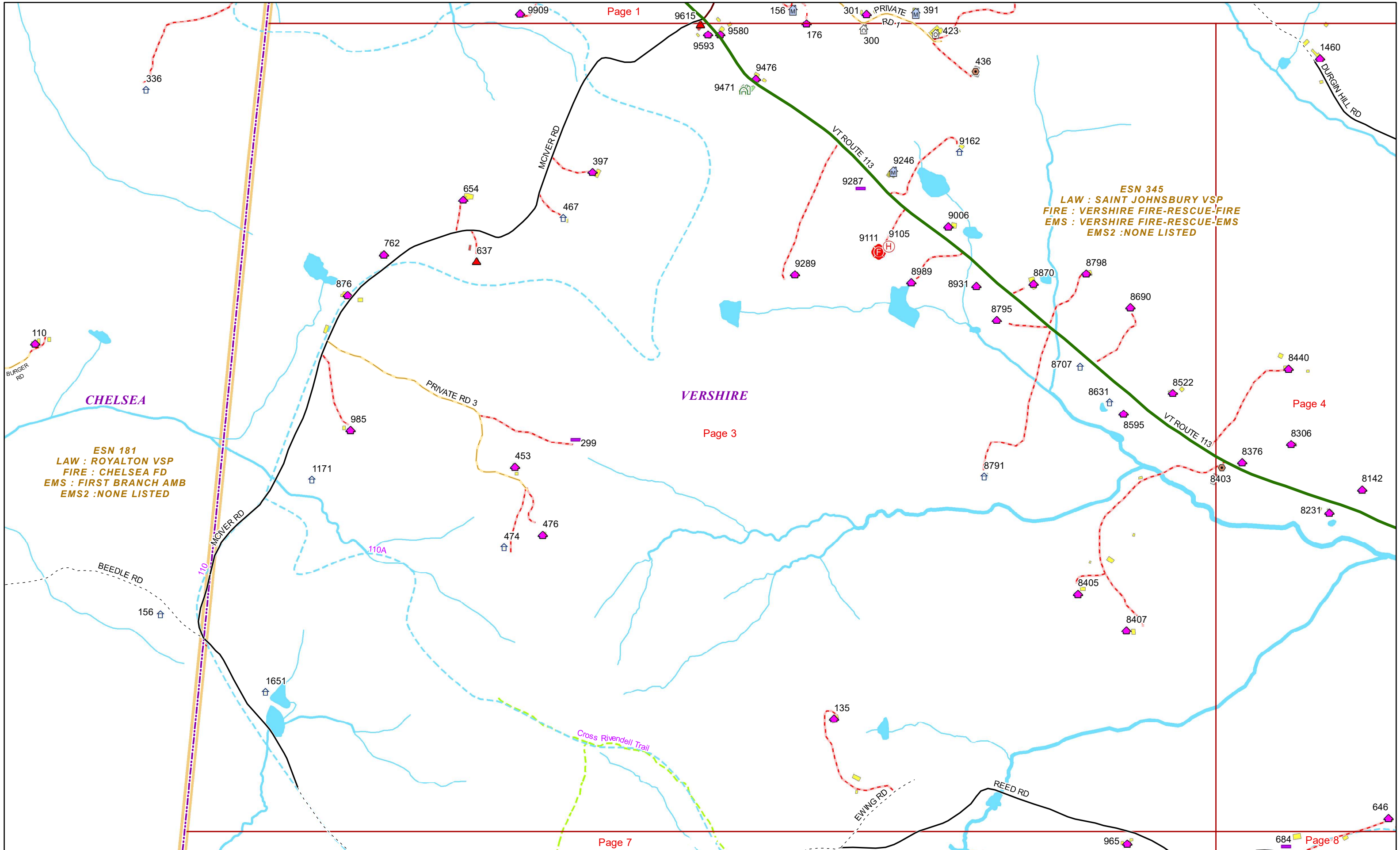
CORINTH

ESN 301
 LAW : SAINT JOHNSBURY VSP
 FIRE : EAST CORINTH VFD
 EMS : CORINTH-TOPSHAM FAST SQUAD
 EMS2 : UPPER VALLEY AMB

VERSHIRE

ESN 345
 LAW : SAINT JOHNSBURY VSP
 FIRE : VERSHIRE FIRE-RESCUE-FIRE
 EMS : VERSHIRE FIRE-RESCUE-EMS
 EMS2 : NONE LISTED





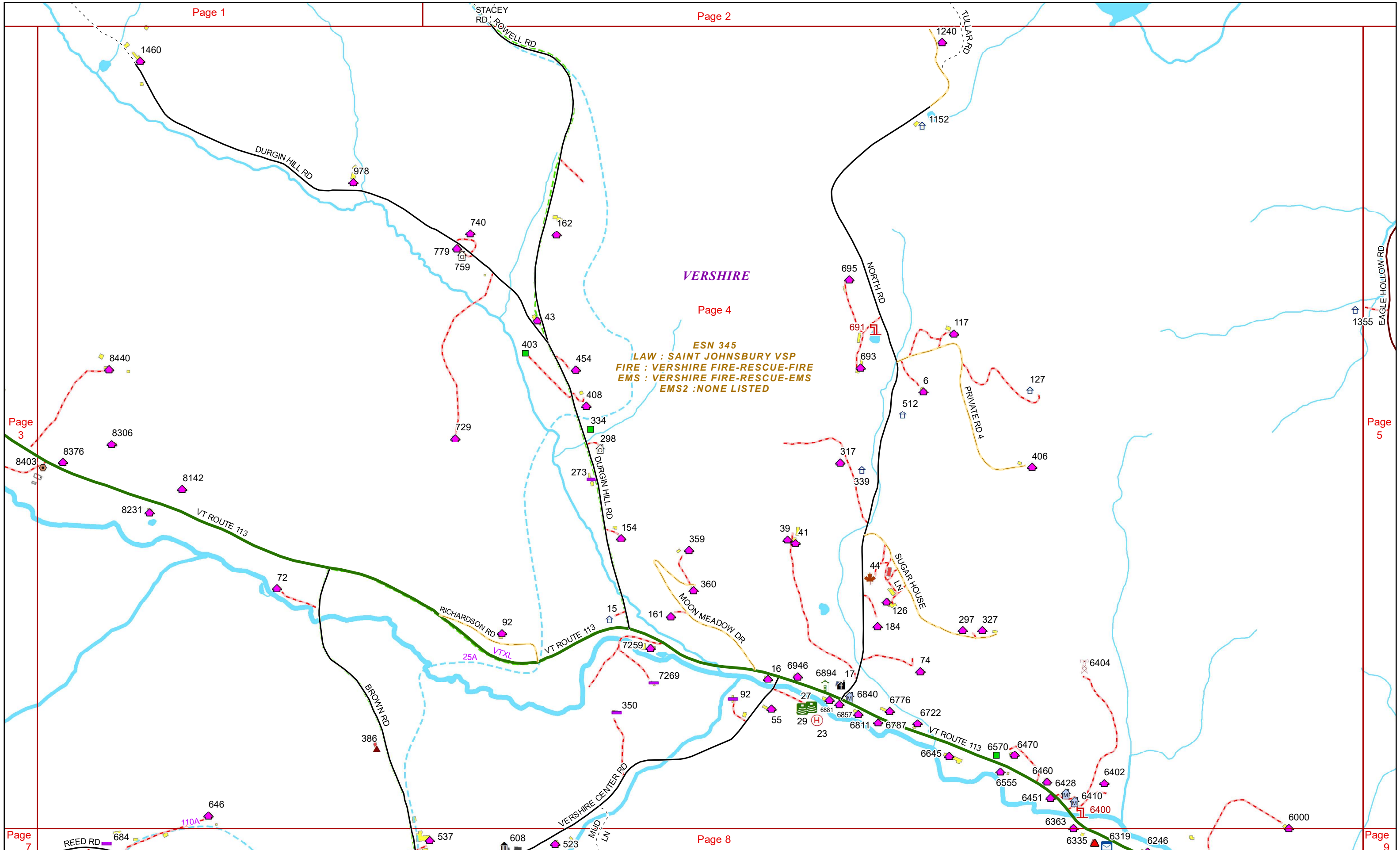
ESN 181
LAW : ROYALTON VSP
FIRE : CHELSEA FD
EMS : FIRST BRANCH AMB
EMS2 : NONE LISTED

ESN 345
LAW : SAINT JOHNSBURY VSP
FIRE : VERSHIRE FIRE-RESCUE-FIRE
EMS : VERSHIRE FIRE-RESCUE-EMS
EMS2 : NONE LISTED



VERSHIRE

ESN 345
LAW : SAINT JOHNSBURY VSP
FIRE : VERSHIRE FIRE-RESCUE-FIRE
EMS : VERSHIRE FIRE-RESCUE-EMS
EMS2 : NONE LISTED

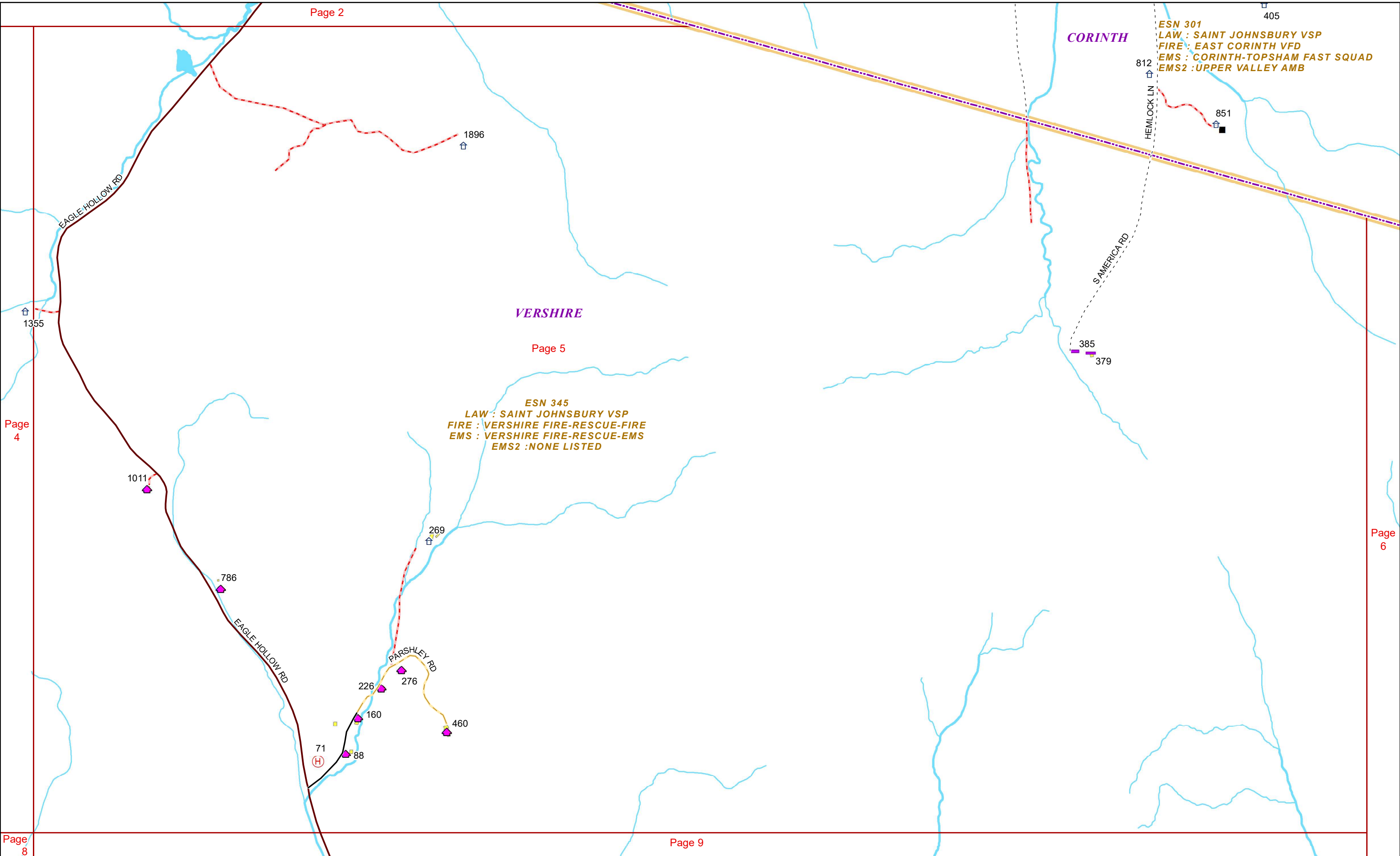


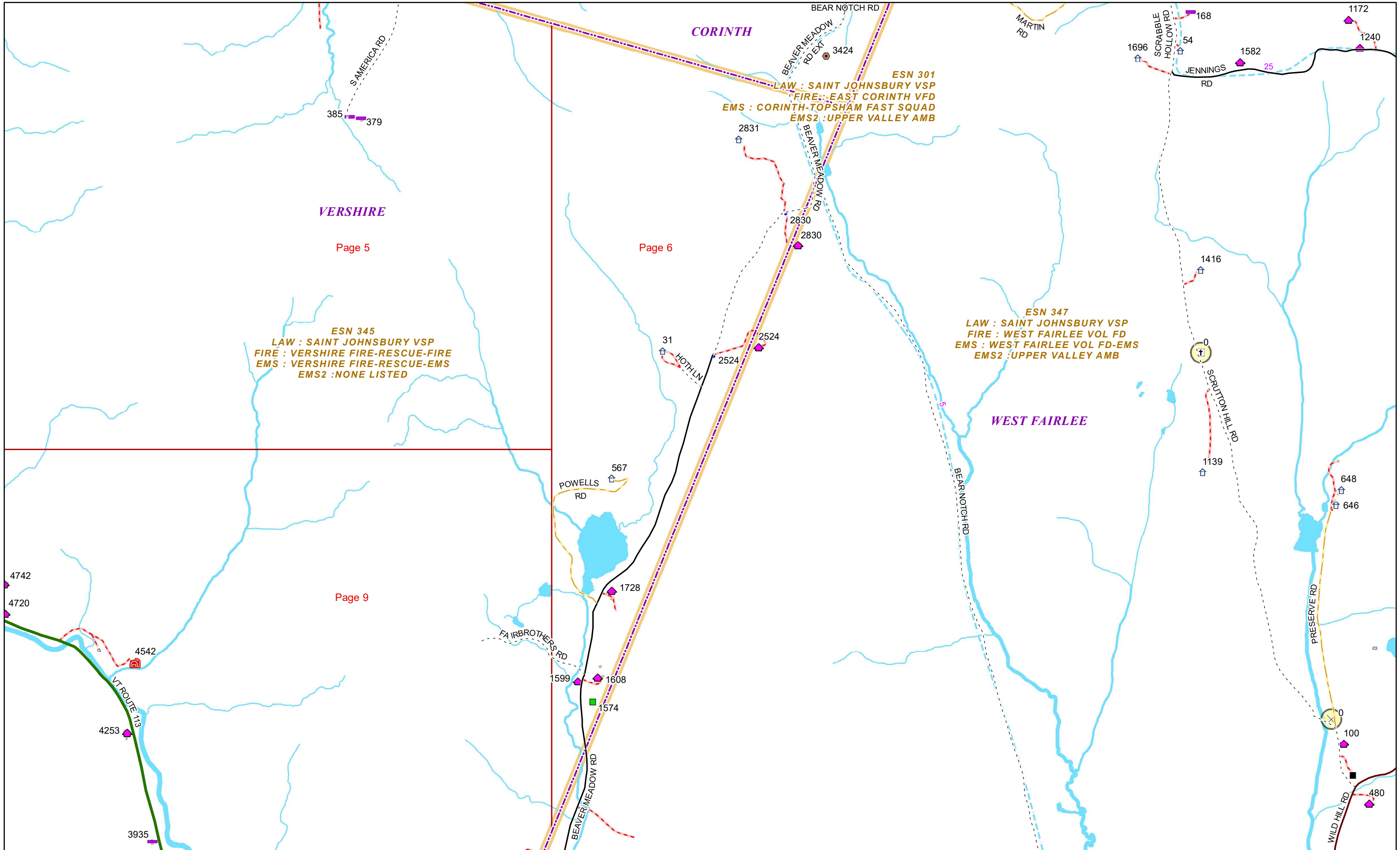
CORINTH

ESN 301
LAW : SAINT JOHNSBURY VSP
FIRE : EAST CORINTH VFD
EMS : CORINTH-TOPSHAM FAST SQUAD
EMS2 : UPPER VALLEY AMB

VERSHIRE

ESN 345
LAW : SAINT JOHNSBURY VSP
FIRE : VERSHIRE FIRE-RESCUE-FIRE
EMS : VERSHIRE FIRE-RESCUE-EMS
EMS2 : NONE LISTED



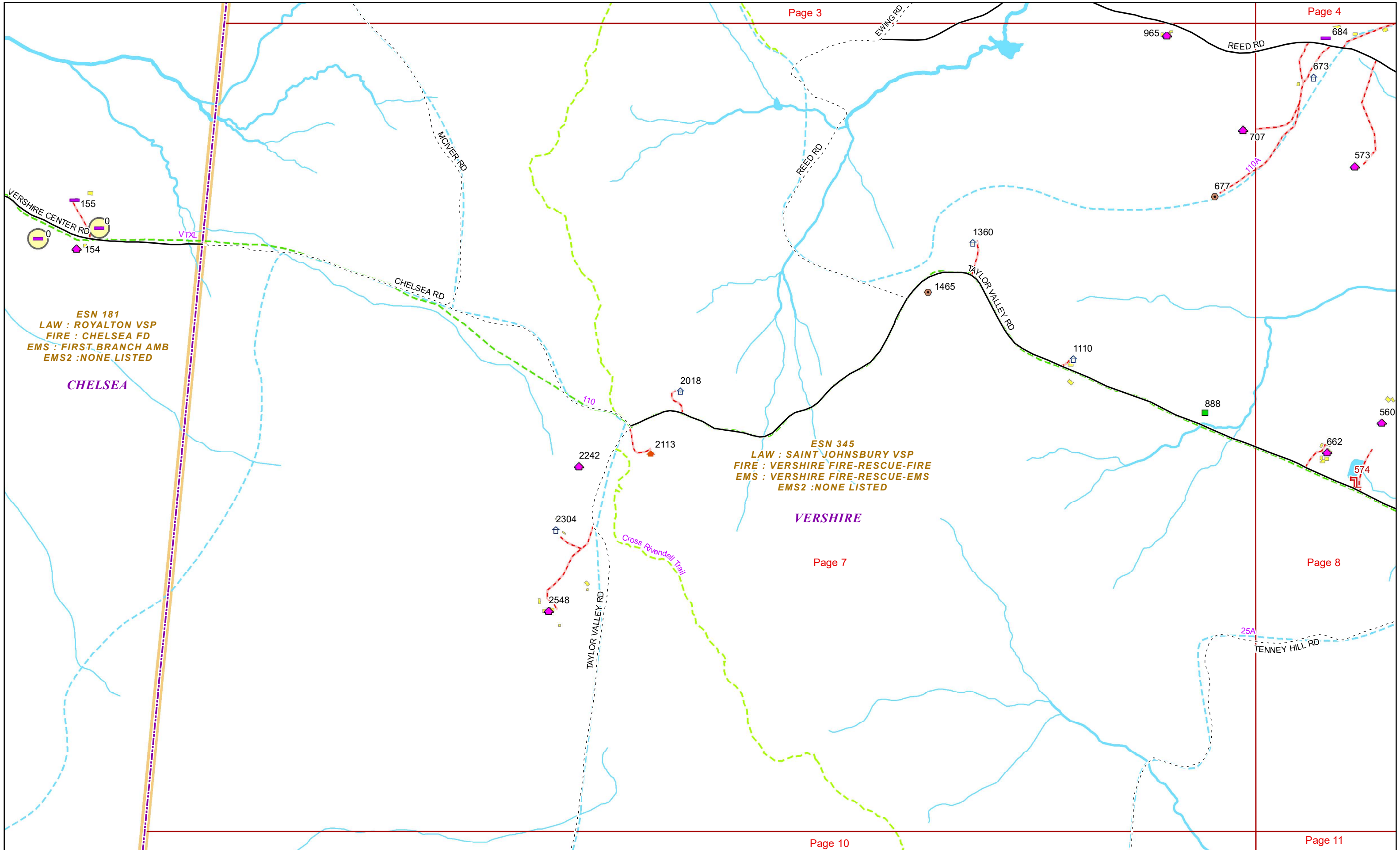


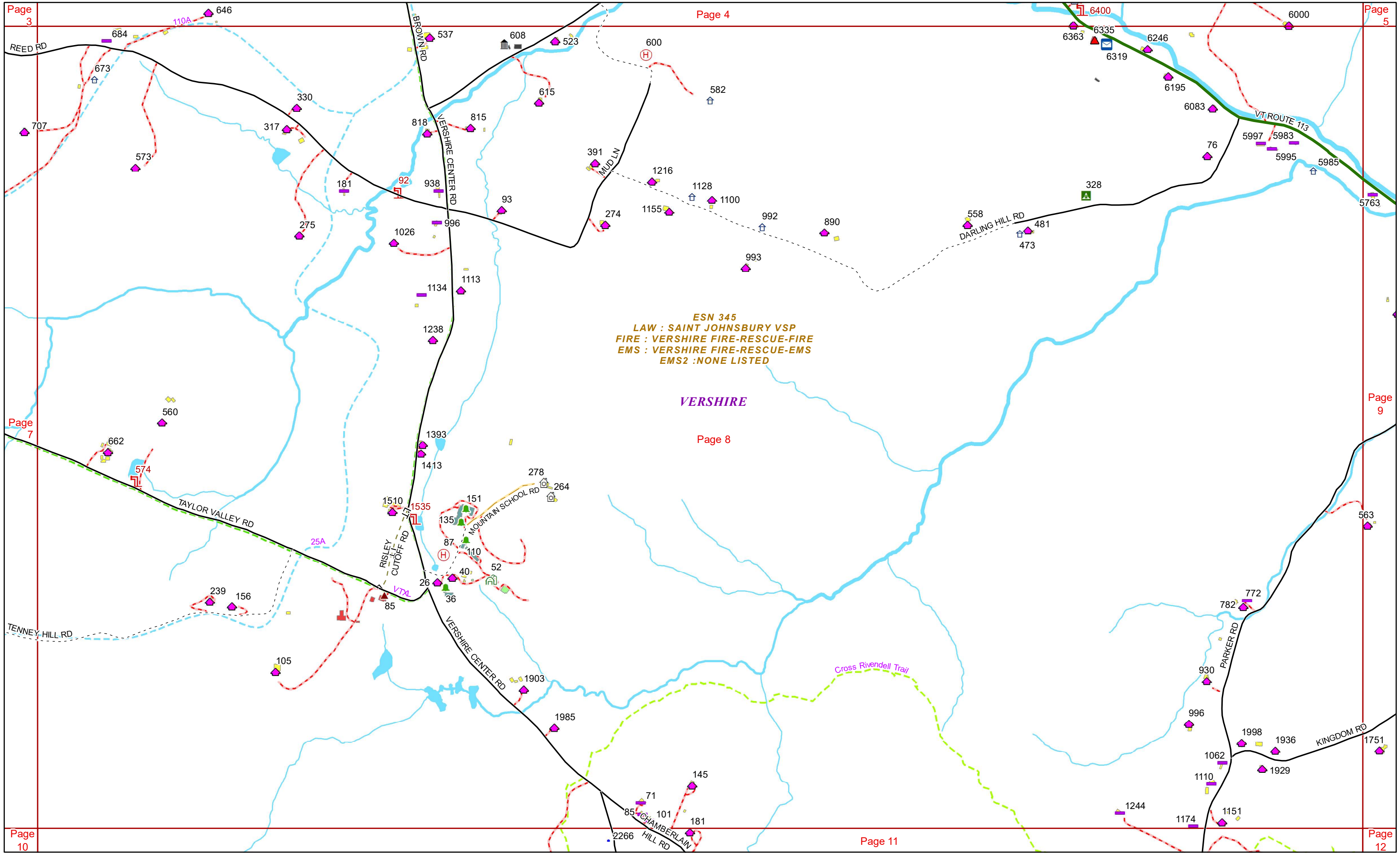
Page 5

Page 6

Page 9







ESN 345
LAW : SAINT JOHNSBURY VSP
FIRE : VERSHIRE FIRE-RESCUE-FIRE
EMS : VERSHIRE FIRE-RESCUE-EMS
EMS2 : NONE LISTED

VERSHIRE

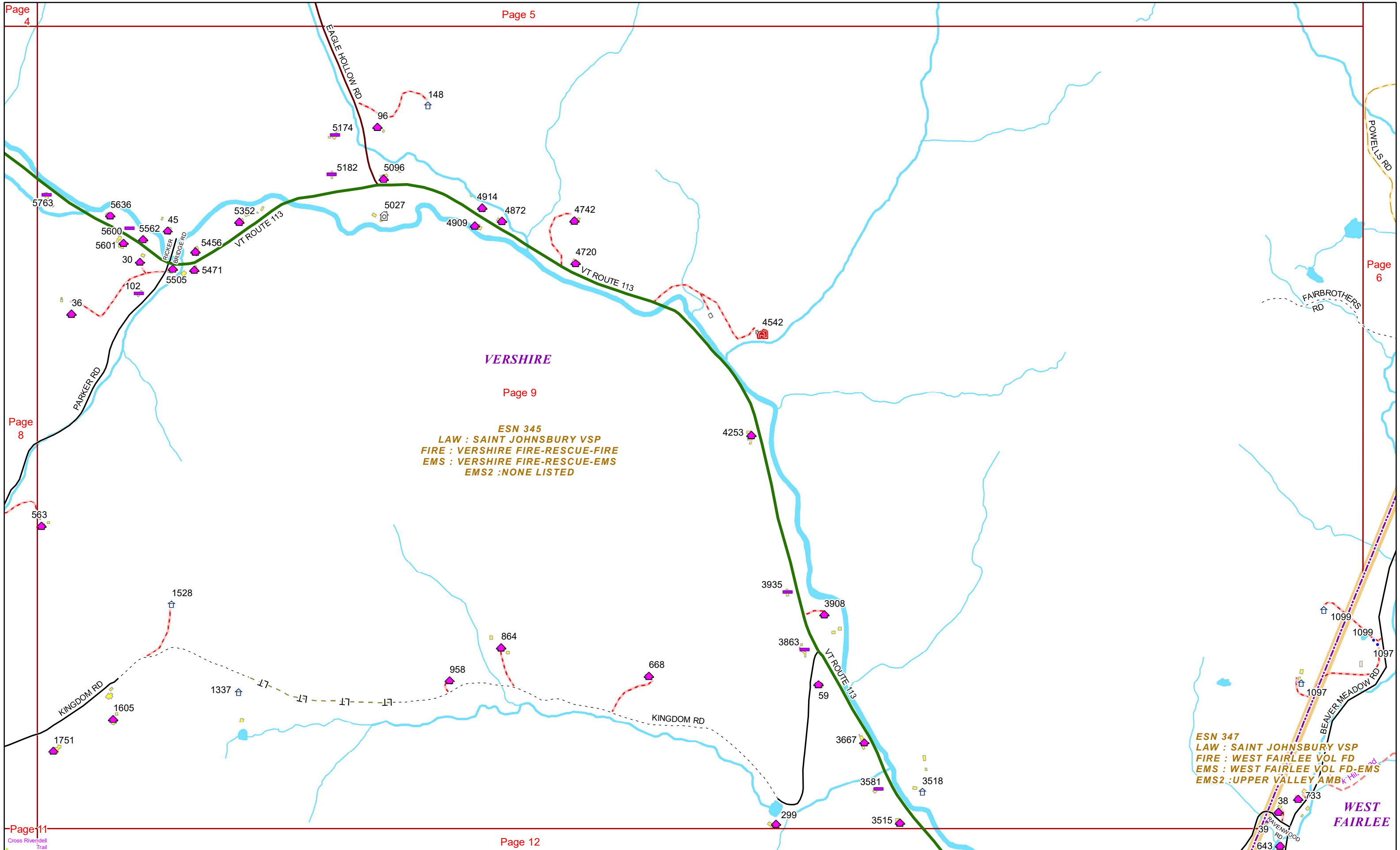


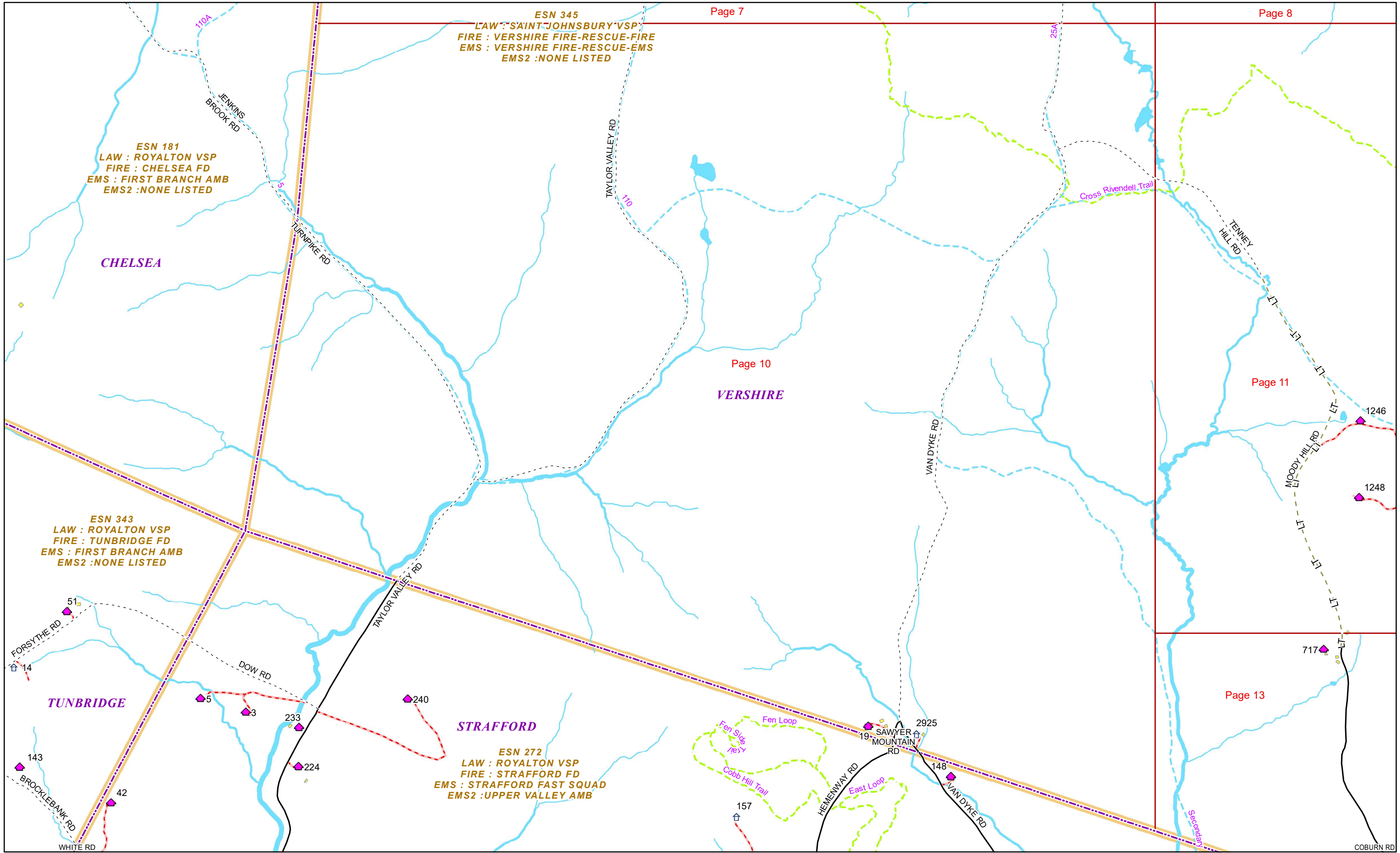
VERSHIRE

ESN 345
LAW : SAINT JOHNSBURY VSP
FIRE : VERSHIRE FIRE-RESCUE-FIRE
EMS : VERSHIRE FIRE-RESCUE-EMS
EMS2 : NONE LISTED

ESN 347
LAW : SAINT JOHNSBURY VSP
FIRE : WEST FAIRLEE VOL FD
EMS : WEST FAIRLEE VOL FD-EMS
EMS2 : UPPER VALLEY AMB

WEST FAIRLEE





ESN 345
LAW : SAINT-JOHN-SBURY VSP
FIRE : VERSHIRE FIRE-RESCUE-FIRE
EMS : VERSHIRE FIRE-RESCUE-EMS
EMS2 : NONE LISTED

ESN 181
LAW : ROYALTON VSP
FIRE : CHELSEA FD
EMS : FIRST BRANCH AMB
EMS2 : NONE LISTED

ESN 343
LAW : ROYALTON VSP
FIRE : TUNBRIDGE FD
EMS : FIRST BRANCH AMB
EMS2 : NONE LISTED

ESN 272
LAW : ROYALTON VSP
FIRE : STRAFFORD FD
EMS : STRAFFORD FAST SQUAD
EMS2 : UPPER VALLEY AMB

Page 7

Page 8

Page 10

Page 11

Page 13

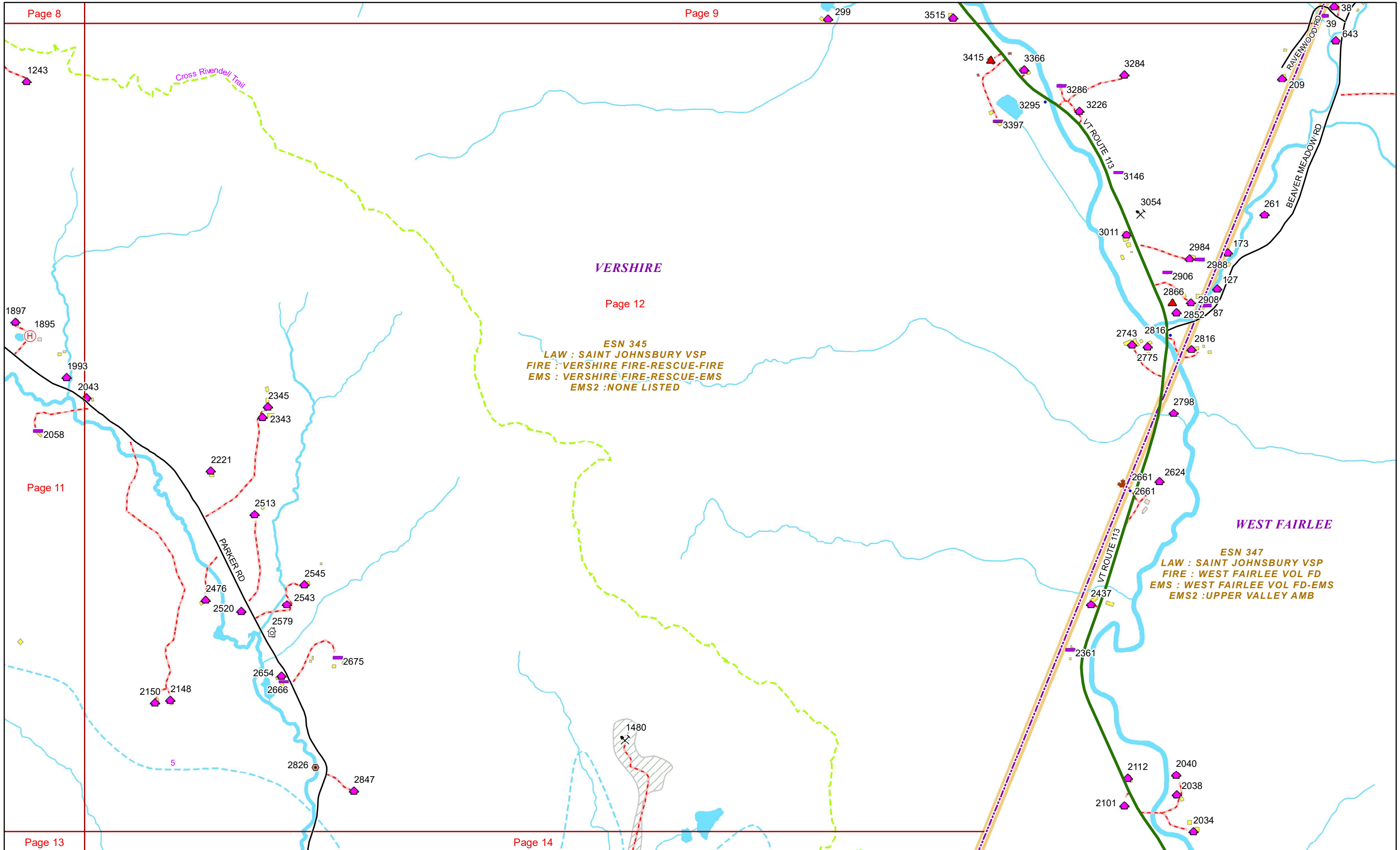


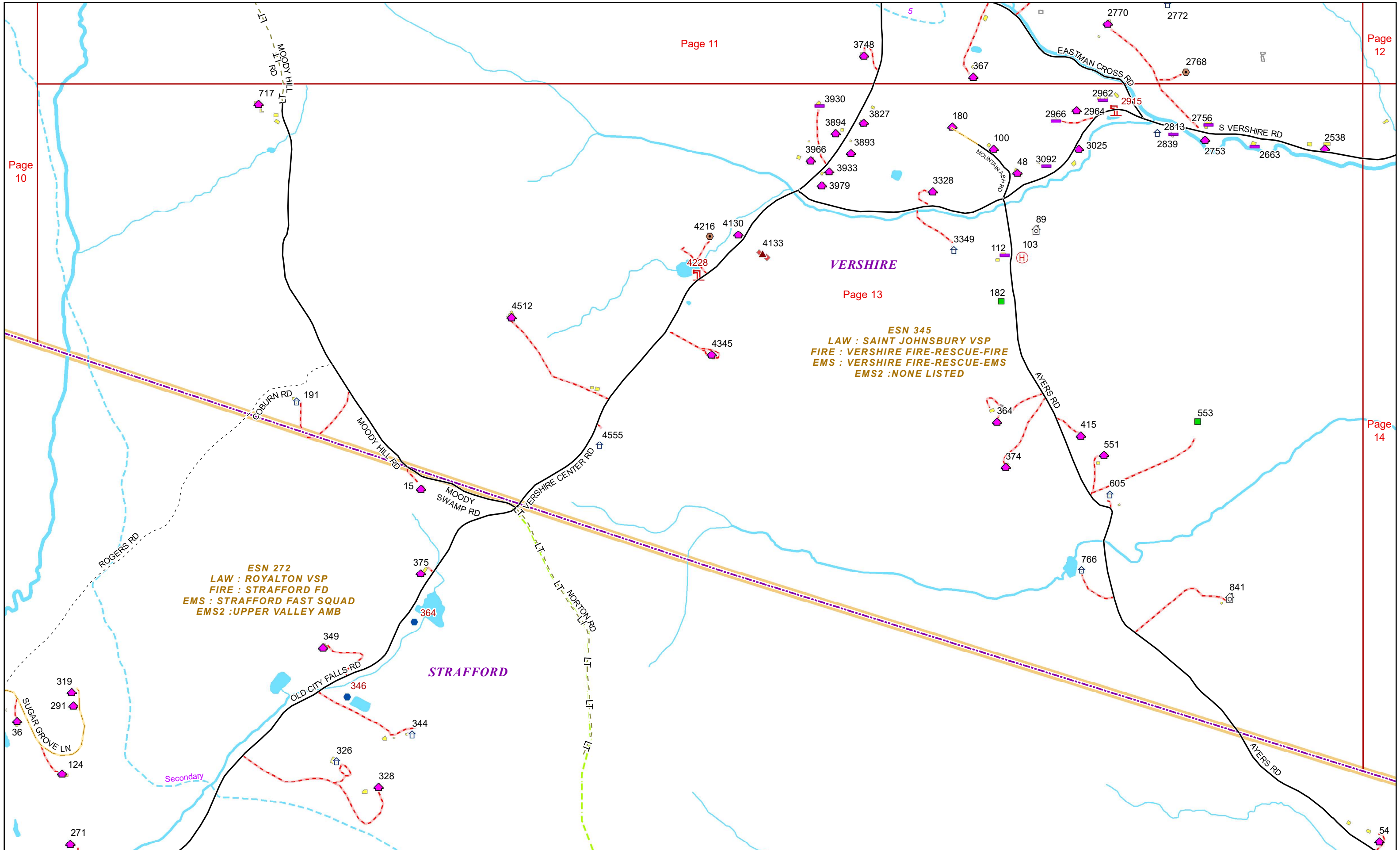
VERSHIRE

ESN 345
LAW : SAINT JOHNSBURY VSP
FIRE : VERSHIRE FIRE-RESCUE-FIRE
EMS : VERSHIRE FIRE-RESCUE-EMS
EMS2 : NONE LISTED

WEST FAIRLEE

ESN 347
LAW : SAINT JOHNSBURY VSP
FIRE : WEST FAIRLEE VOL FD
EMS : WEST FAIRLEE VOL FD-EMS
EMS2 : UPPER VALLEY AMB





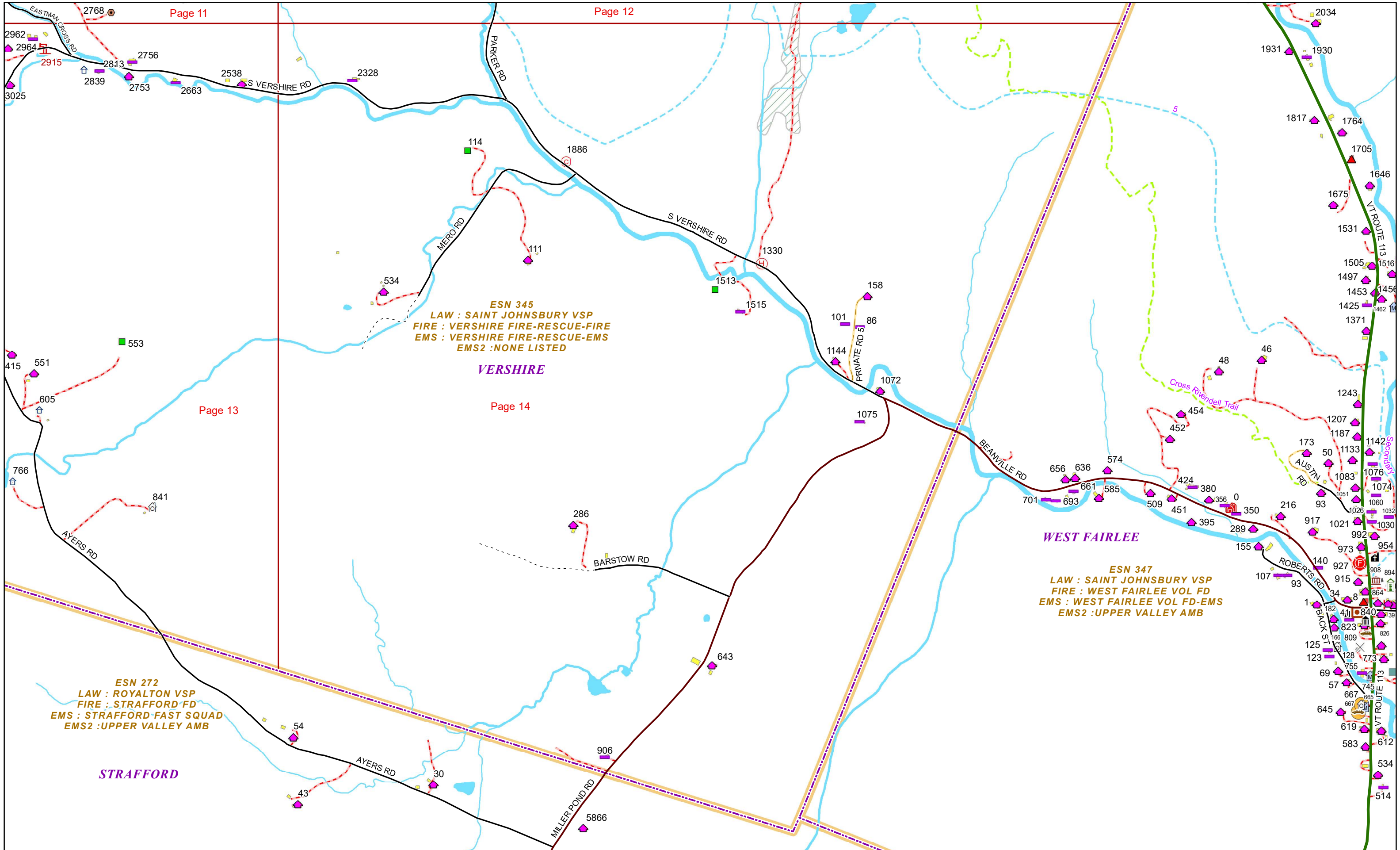
VERSHIRE

ESN 345
LAW : SAINT JOHNSBURY VSP
FIRE : VERSHIRE FIRE-RESCUE-FIRE
EMS : VERSHIRE FIRE-RESCUE-EMS
EMS2 : NONE LISTED

ESN 272
LAW : ROYALTON VSP
FIRE : STRAFFORD FD
EMS : STRAFFORD FAST SQUAD
EMS2 : UPPER VALLEY AMB

STRAFFORD





ESN 345
LAW : SAINT JOHNSBURY VSP
FIRE : VERSHIRE FIRE-RESCUE-FIRE
EMS : VERSHIRE FIRE-RESCUE-EMS
EMS2 : NONE LISTED

VERSHIRE

ESN 347
LAW : SAINT JOHNSBURY VSP
FIRE : WEST FAIRLEE VOL FD
EMS : WEST FAIRLEE VOL FD-EMS
EMS2 : UPPER VALLEY AMB

WEST FAIRLEE

ESN 272
LAW : ROYALTON VSP
FIRE : STRAFFORD FD
EMS : STRAFFORD FAST SQUAD
EMS2 : UPPER VALLEY AMB

STRAFFORD

