


VERMONT E9-1-1 MapBook

Whitingham

E9-1-1 MapBook with GIS Data

Use constraints: The 9-1-1 related data layers (Esites, Landmarks, Roads, Driveways, Footprints, Atlas Sheets, ESZ, etc.) were developed and designed for Enhanced 9-1-1 purposes only. The user should understand that the nature of the Enhanced 9-1-1 data layers means they are never complete. **Each municipal government is responsible for maintenance of the E9-1-1 database.** Other data (non-E9-1-1 related) used in the Vermont E9-1-1 MapBook is acquired from the Vermont Center for Geographic Information (VCGI) (vcgi.vermont.gov) and local Regional Planning Commissions.

Disclaimer:
This Vermont E9-1-1 MapBook and GIS data is for general reference only. Data layers that appear on the map may or may not be accurate, current or otherwise reliable. The E9-1-1 Board and the State of Vermont make no representations of any kind, including but not limited to the warranties of merchantability or fitness for a particular use, not are any such warranties to be implied with respect to the GIS data and MapBook.

For Questions/Updates:
Contact VT Enhanced 9-1-1 Board:
Phone: 802-828-4911
Email: e911.info@vermont.gov
Website: e911.vermont.gov

11/9/2023



ESN 805
LAW : OUT-STATE AGENCY
FIRE : OUT-STATE AGENCY
EMS : OUT-STATE AGENCY
EMS2 : NONE LISTED

ESN 325
LAW : WESTMINSTER VSP
FIRE : HALIFAX FIRE CO
EMS : HALIFAX RESCUE
EMS2 : NONE LISTED

ESN 258
LAW : SHAFTSBURY VSP
FIRE : READSBORO FD
EMS : READSBORO RESCUE
EMS2 : NORTH ADAMS AMB SVC-READSBORO



























ESN 392
LAW : WESTMINSTER VSP
FIRE : WHITINGHAM FD
EMS : DEERFIELD VALLEY RESCUE
EMS2 : NONE LISTED





























ESN 393
LAW : WESTMINSTER VSP
FIRE : READSBORO FD
EMS : DEERFIELD VALLEY RESCUE
EMS2 : NONE LISTED





























Legend





























ESITES




























SITETYPE

-  **COMMERCIAL
-  **CULTURAL
-  **EDUCATIONAL
-  **GOVERNMENT
-  **INDUSTRIAL
-  **OTHER COMMERCIAL
-  **PUBLIC GATHERING
-  **UTILITY
-  ABANDONED
-  ACCESS POINT
-  ACCESSORY BARN
-  ACCESSORY BUILDING
-  AIR SUPPORT / MAINTENANCE FACILITY
-  AIR TRAFFIC CONTROL CENTER / COMMAND CENTER
-  AIRPORT TERMINAL
-  AMBULANCE SERVICE
-  AUDITORIUM / CONCERT HALL / THEATER / OPERA HOUSE
-  BANK
-  BOAT RAMP / DOCK
-  BORDER CROSSING
-  BORDER PATROL
-  BREWERY
-  BUS STATION / DISPATCH FACILITY
-  CAMP
-  CAMPGROUND
-  CEMETERY

-  CITY / TOWN HALL
-  COAST GUARD
-  COLLEGE / UNIVERSITY
-  COMMERCIAL CONSTRUCTION SERVICE
-  COMMERCIAL FARM
-  COMMERCIAL GARAGE
-  COMMERCIAL W/RESIDENCE
-  COMMUNICATION BOX
-  COMMUNICATION TOWER
-  COMMUNITY / RECREATION FACILITY
-  CONDOMINIUM
-  COURT HOUSE
-  CUSTOMS SERVICE
-  DAY CARE FACILITY
-  DEVELOPMENT SITE
-  EBS TOWER
-  EMERGENCY PHONE / CALLBOX
-  FAIR / EXHIBITION/ RODEO GROUNDS
-  FERRY TERMINAL / DISPATCH FACILITY
-  FIRE STATION
-  FISH FARM / HATCHERY
-  FITNESS FACILITY
-  FOOD DISTRIBUTION CENTER
-  GAS STATION
-  GATED W/BUILDING
-  GATED W/O BUILDING
-  GOLF COURSE
-  GRAVEL PIT / QUARRY / MINE




















-  GREENHOUSE / NURSERY
-  GROCERY STORE
-  HARBOR / MARINA
-  HAZARDOUS MATERIALS FACILITY
-  HAZARDOUS STORAGE FACILITY
-  HEALTH CLINIC
-  HELIPAD / HELIPORT / HELISPOT
-  HISTORIC SITE / POINT OF INTEREST
-  HOSPITAL / MEDICAL CENTER
-  HOUSE OF WORSHIP
-  HYDROELECTRIC FACILITY
-  ICE ARENA
-  INSTITUTIONAL RESIDENCE / DORM / BARRACKS
-  LANDFILL
-  LAW ENFORCEMENT
-  LIBRARY
-  LODGING B&B / HOTEL / MOTEL / INN
-  LOOKOUT TOWER
-  LUMBER MILL / SAW MILL
-  MANUFACTURING FACILITY
-  MOBILE HOME
-  MORGUE
-  MULTI-FAMILY DWELLING
-  MUSEUM
-  NATIONAL GUARD /
-  NUCLEAR FACILITY
-  NURSING HOME / LONG TERM CARE
-  OFFICE BUILDING

-  OIL / GAS FACILITY
-  OTHER
-  OTHER RESIDENTIAL
-  OUTPATIENT CLINIC
-  PARK AND RIDE / COMMUTER
-  PHARMACY
-  PICNIC AREA
-  POST OFFICE
-  PRISON / CORRECTIONAL FACILITY
-  PRIVATE AND EXPRESS SHIPPING FACILITY
-  PSAP
-  PUBLIC BEACH
-  PUBLIC TELEPHONE
-  PUBLIC WATER SUPPLY INTAKE
-  PUBLIC WATER SUPPLY WELL
-  PUMP STATION
-  RACE TRACK / DRAGSTRIP
-  RAILROAD STATION
-  RESIDENTIAL FARM
-  REST STOP / ROADSIDE PARK
-  RESTAURANT
-  RETAIL FACILITY
-  RV HOOKUP
-  SCHOOL K / 12
-  SEASONAL HOME
-  SHOOTING RANGE
-  SINGLE FAMILY DWELLING
-  SKI AREA / ALPINE





-  SOLAR FACILITY
-  SPORTS ARENA /
-  STATE CAPITOL
-  STATE GARAGE
-  STATE GOVERNMENT FACILITY
-  STATE PARK
-  STORAGE UNITS
-  SUBSTATION
-  SUGARHOUSE
-  TEMPORARY STRUCTURE
-  TOWN GARAGE
-  TOWN OFFICE
-  TRAILHEAD
-  TRANSFER STATION
-  UNKNOWN
-  US FOREST FACILITY
-  US GOVERNMENT FACILITY
-  UTILITY POLE W/PHONE
-  VETERINARY HOSPITAL / CLINIC
-  VISITOR / INFORMATION CENTER
-  WAREHOUSE
-  WASTE / BIOMASS FACILITY
-  WASTEWATER TREATMENT PLANT
-  WATER TANK
-  WATER TOWER
-  WIND FACILITY / WIND TOWER
-  YOUTH CAMP

Legend

Roads

-  Interstate Highway
-  US Highway
-  State Highway
-  Town Highway Class 1
-  Town Highway Class 2
-  Town Highway Class 3
-  Town Highway Class 4
-  Private
-  Driveway
-  Discontinued Road
-  Legal Trail
-  Ferry
-  Military - no public access
-  National Forest Highway
-  State Forest Highway
-  Proposed
-  Rivers
-  Driveways
-  Railroad

Hydrants

-  Drafting Site
-  Dry Hydrant
-  Municipal Hydrant
-  Pressurized Hydrant

Townline





Emergency Service Zones



FootPrints

-  Airport
-  Solar Field
-  Alpine Trail Easiest
-  Alpine Trail Intermediate
-  Alpine Trail Advanced
-  Alpine Trail Expert
-  Alpine Glade Marked
-  Alpine Glade Not Marked
-  Building
-  Farm
-  Golf Course
-  Quarry
-  Park
-  Shopping Center
-  Stadium/Arena
-  Other

Addressing Error

-  Orange - Duplicated Addressed Building
-  Yellow - Unnumbered Building

WHITINGHAM Road Name Index

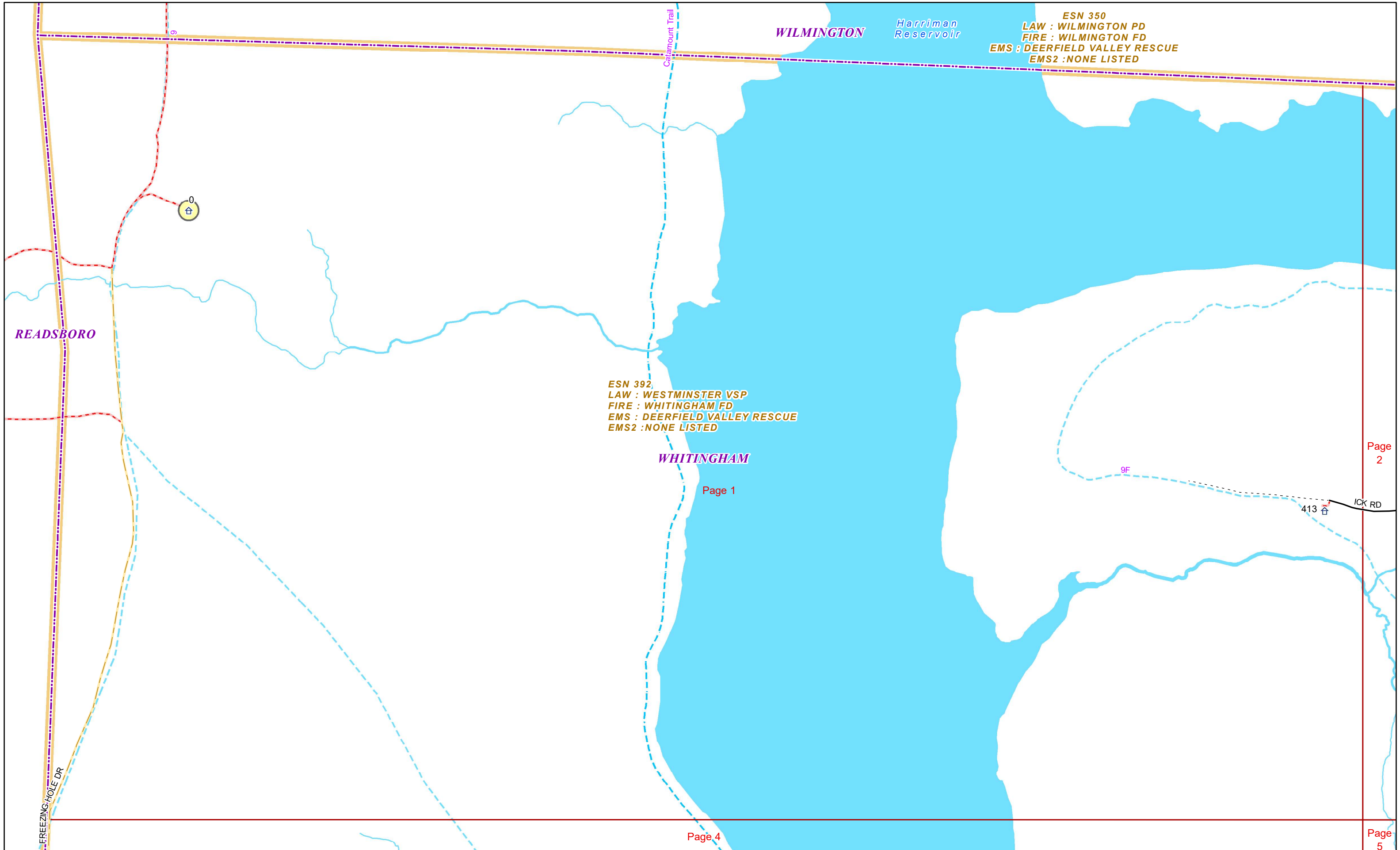
ROAD NAME	PAGE(S)
ABBIE MORSE RD	12
ACADEMY RD	7
ALDRICH RD	15
ALLARD RD	12
ALLEN RD	7
BEAR LN	5
BERNARD RD	6
BIRDVILLE RD	6
BONE LN	2
BOSLEY HILL RD	14
BOYD LN	37
BRICKHOUSE RD	5
BROOK ST	10
BURRINGTON HILL RD	11,14,15,18
BUTLER BROOK RD	6
CHAPEL HILL RD	18
CHASE HILL RD	5
COLLINS RD	3
CORSE RD	5
CYRUS RD	14,17
DALRYMPLE RD	15
DAM RD	4
DEER HILL RD	11
DIX LN	14
EAST RD	2
ELWIN LN	7
FAULKNER HTS	5
FAULKNER RD	2,5
FIVE FOX LN	15

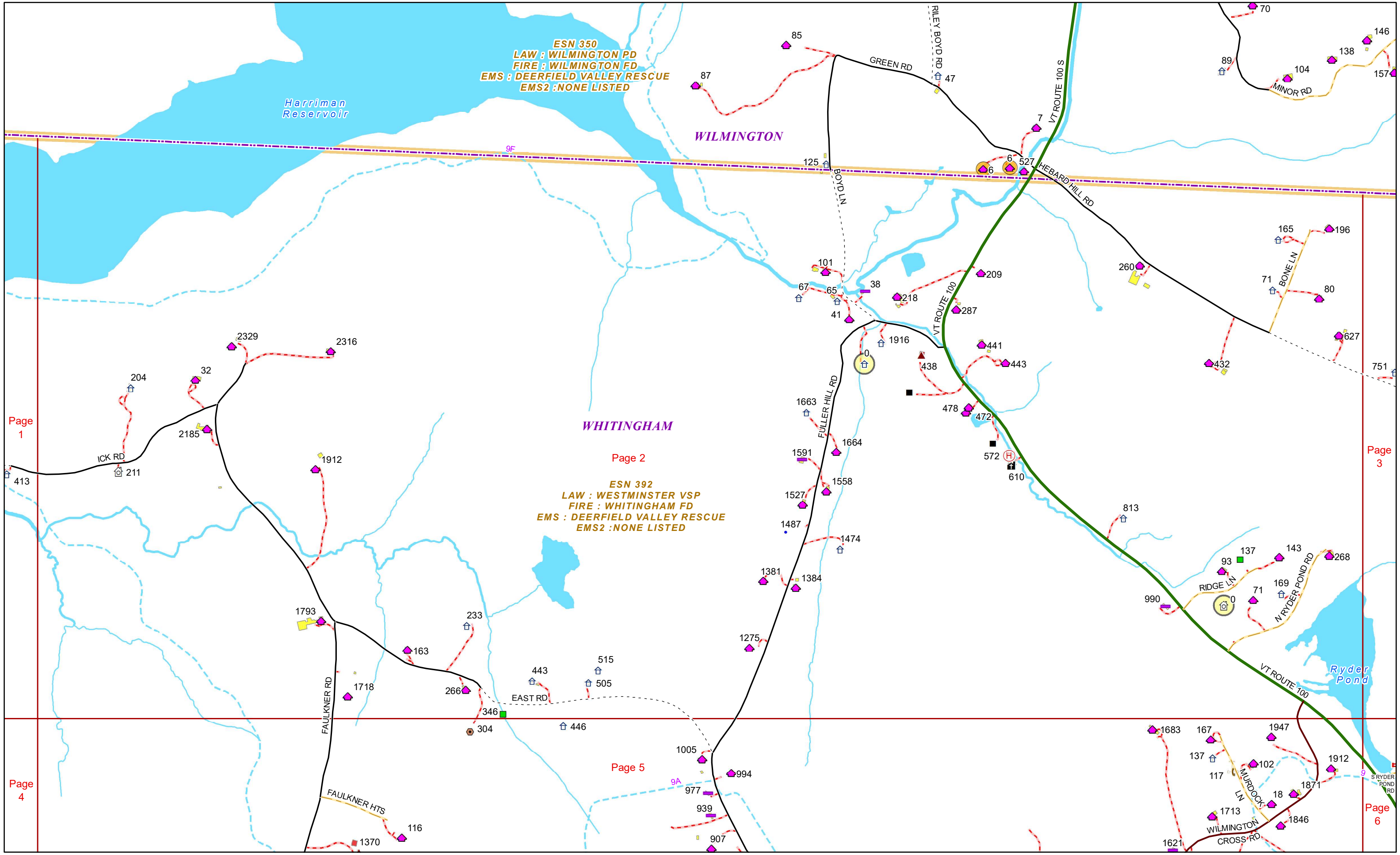
ROAD NAME	PAGE(S)
FOWLER RD	6
FREEZING HOLE DR	1
FULLER HILL RD	2,5
GATES POND RD	3,6,7
GINNY MORSE RD	12
GOODNOW RD	11
GOODNOW RD FRK	11
GREEN RD	14
HAMILTON TAVERN RD	3
HEAD OF POND RD	11
HEARTWOOD LN	10
HEBARD HILL RD	2
HILLTOP DR	18
HOLBROOK RD	7,12
HOLLAND LN	7
HOUGHTON RD	15
HOWE LN	14
HURD LN	17
ICK RD	1
JACKSONVILLE HTS	8
KENTFIELD RD	11,14,17
LAKE HILL RD	3
LAUREL LAKE RD	3,6
LONE PINE RD	16
MAPLE DR	10
MAPLE HILL LN	12,15
MCMILLAN RD	18
MERRIFIELD RD	13,16
MURDOCK LN	5

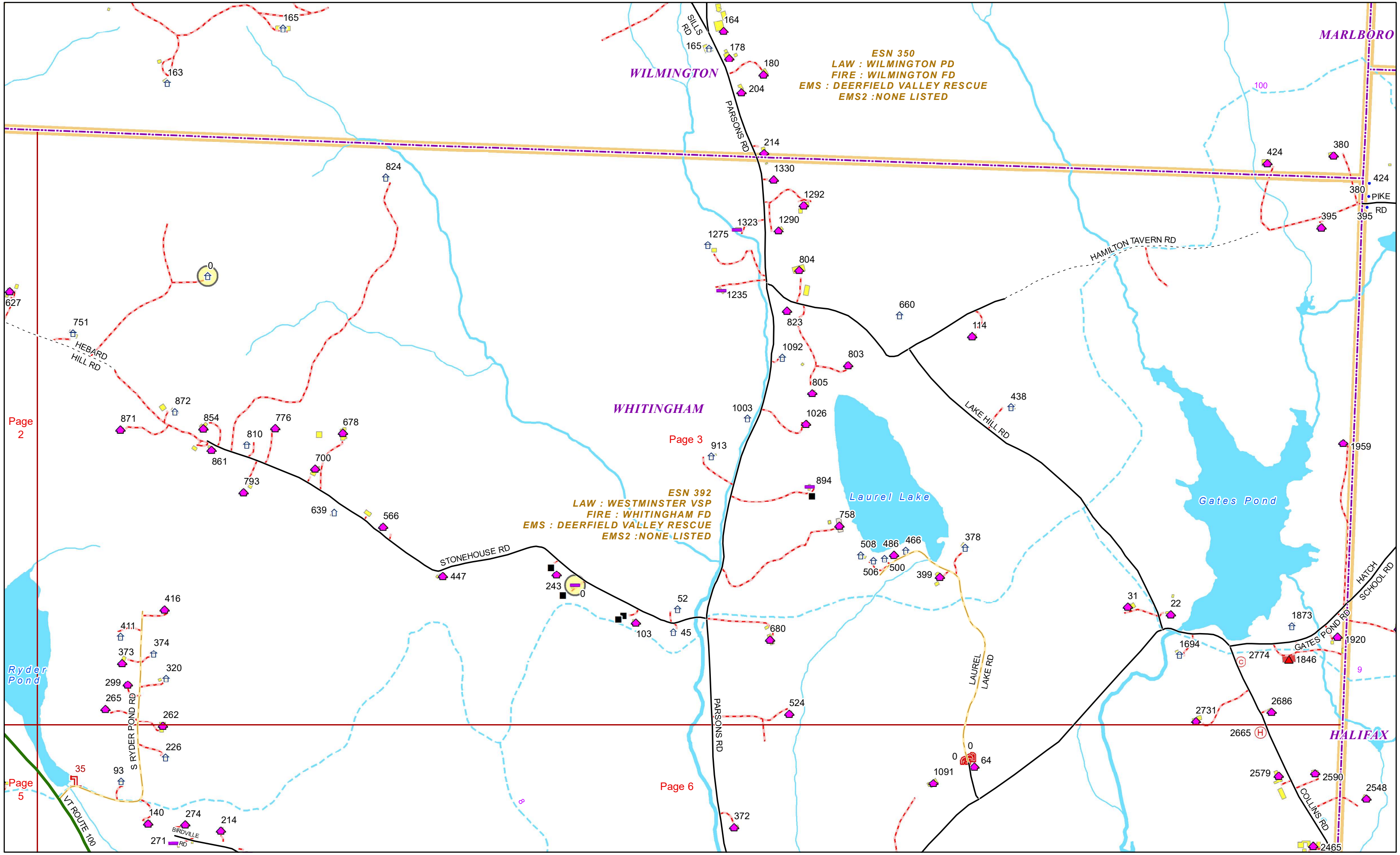
WHITINGHAM Road Name Index

ROAD NAME	PAGE(S)
MURPHY LN	11
N RYDER POND RD	2
NATE FLYNN RD	14,16
NORTH SOUTH LN	11
ORCHARD HILL LN	8
PARSONS RD	3
PHELPS LN	9
PIKE RD	9
PLUMB RD	11
POVERTY ROW	11
PRATT RD	15
REED HILL RD	4,7
RIDGE LN	2
ROUTE 8A	12,15,18
RUBA RD	4
RUSSELL LN	10
S RYDER POND RD	6
SADAWGA LAKE RD	10

ROAD NAME	PAGE(S)
SADDADA RD	14
SCHOOL ST	10
SHIPPEE RD	13
SMITH RD	8
SPRAGUE BROOK RD	12
STIMPSON HILL RD	10
STONEHOUSE RD	3
STREETER HILL RD	11,14
TAYLOR LN	11
TOWN HILL RD	10,11
TUNNEL ST	13,16
TYANOGA RD	10
VALLEY VIEW LN	17
VAN LN	10
VT ROUTE 100	2,6,7,8,9,10,11,12,13,37
VT ROUTE 112	7,8,12
WILMINGTON CROSS RD	2,5,11







Page 2

Page 3

Page 5

Page 6



READSBORO

WHITINGHAM

Harriman Reservoir

Page 4

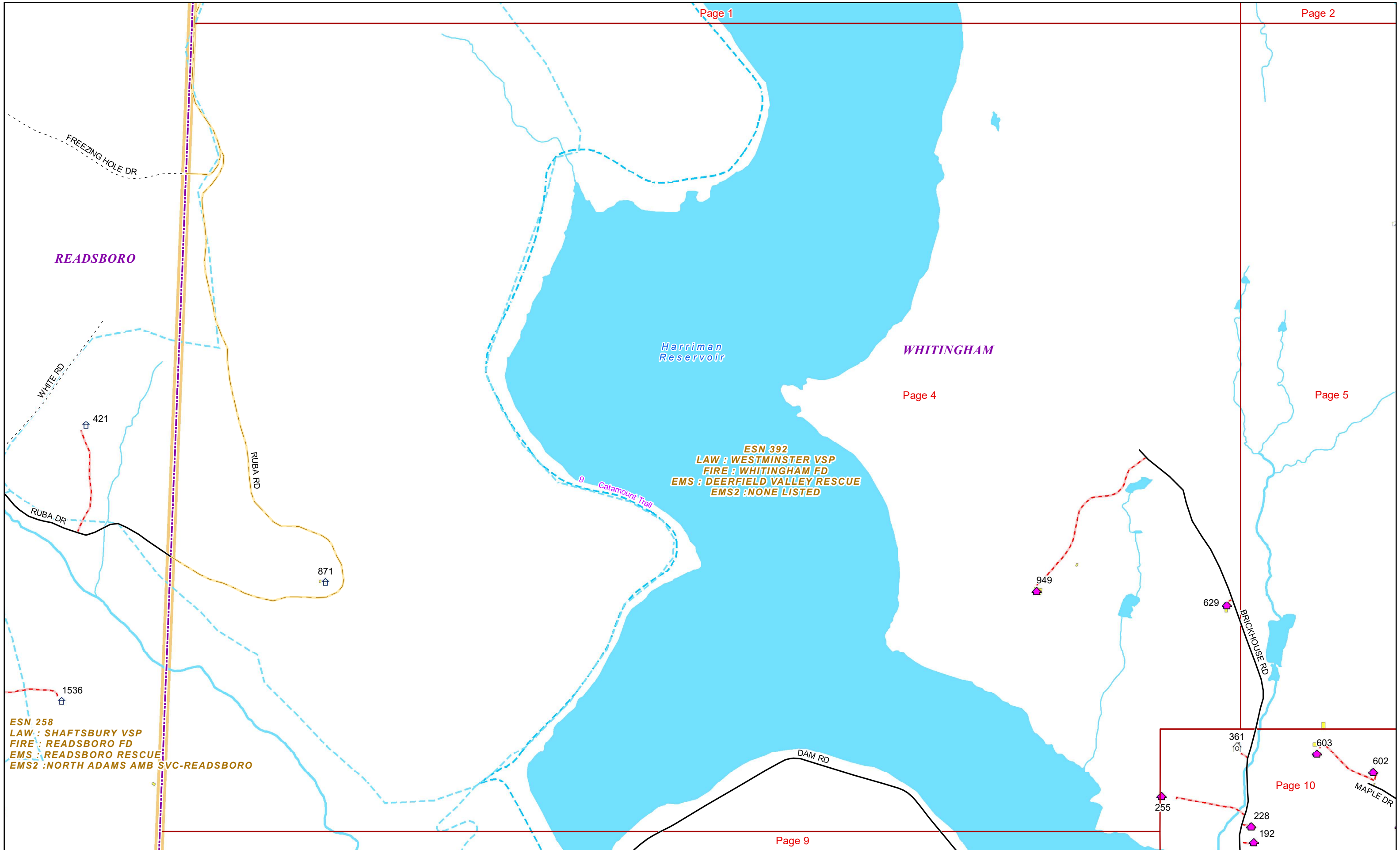
Page 5

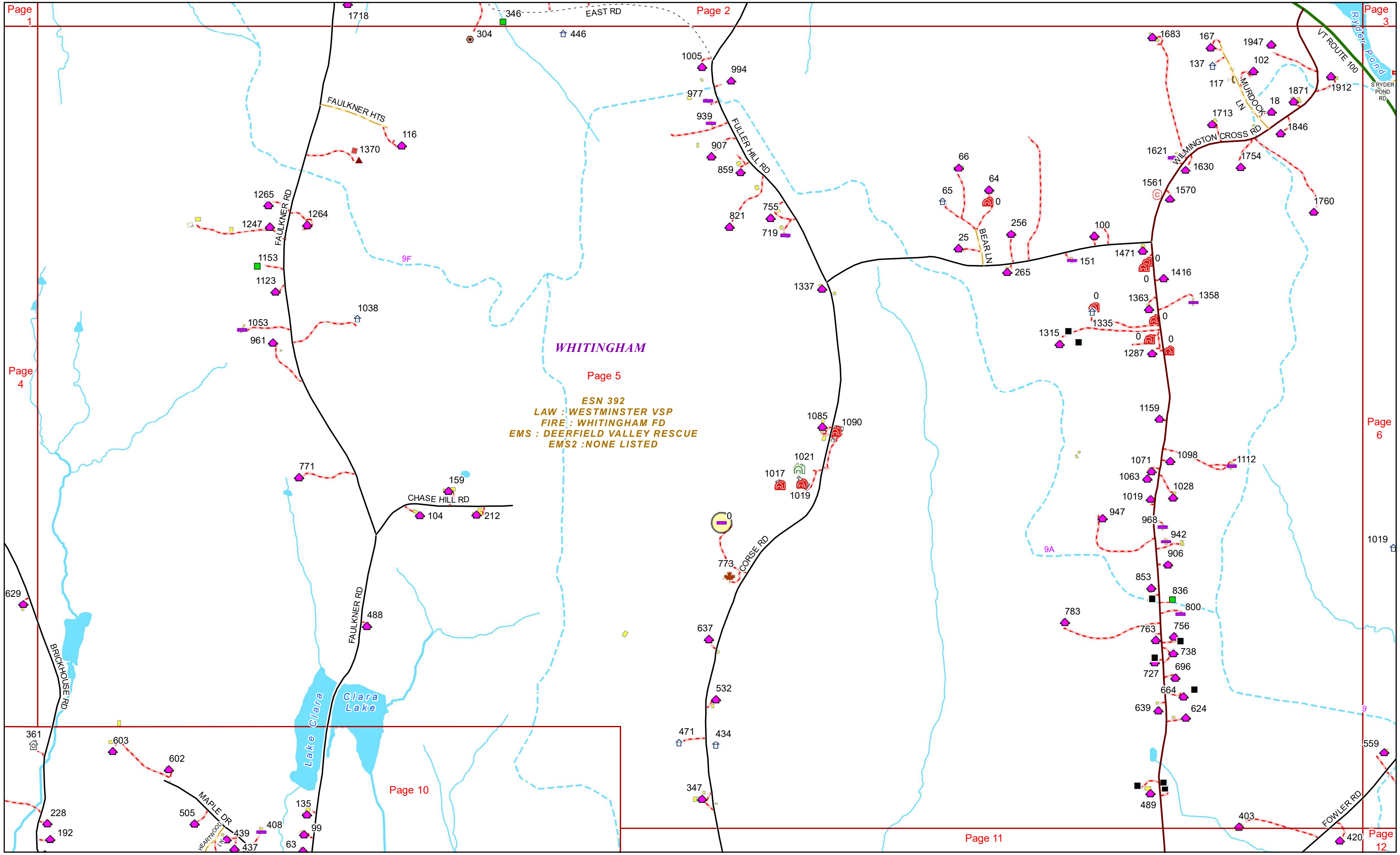
ESN 392
LAW : WESTMINSTER VSP
FIRE : WHITINGHAM FD
EMS : DEERFIELD VALLEY RESCUE
EMS2 : NONE LISTED

ESN 258
LAW : SHAFTSBURY VSP
FIRE : READSBORO FD
EMS : READSBORO RESCUE
EMS2 : NORTH ADAMS AMB SVC-READSBORO

Page 10

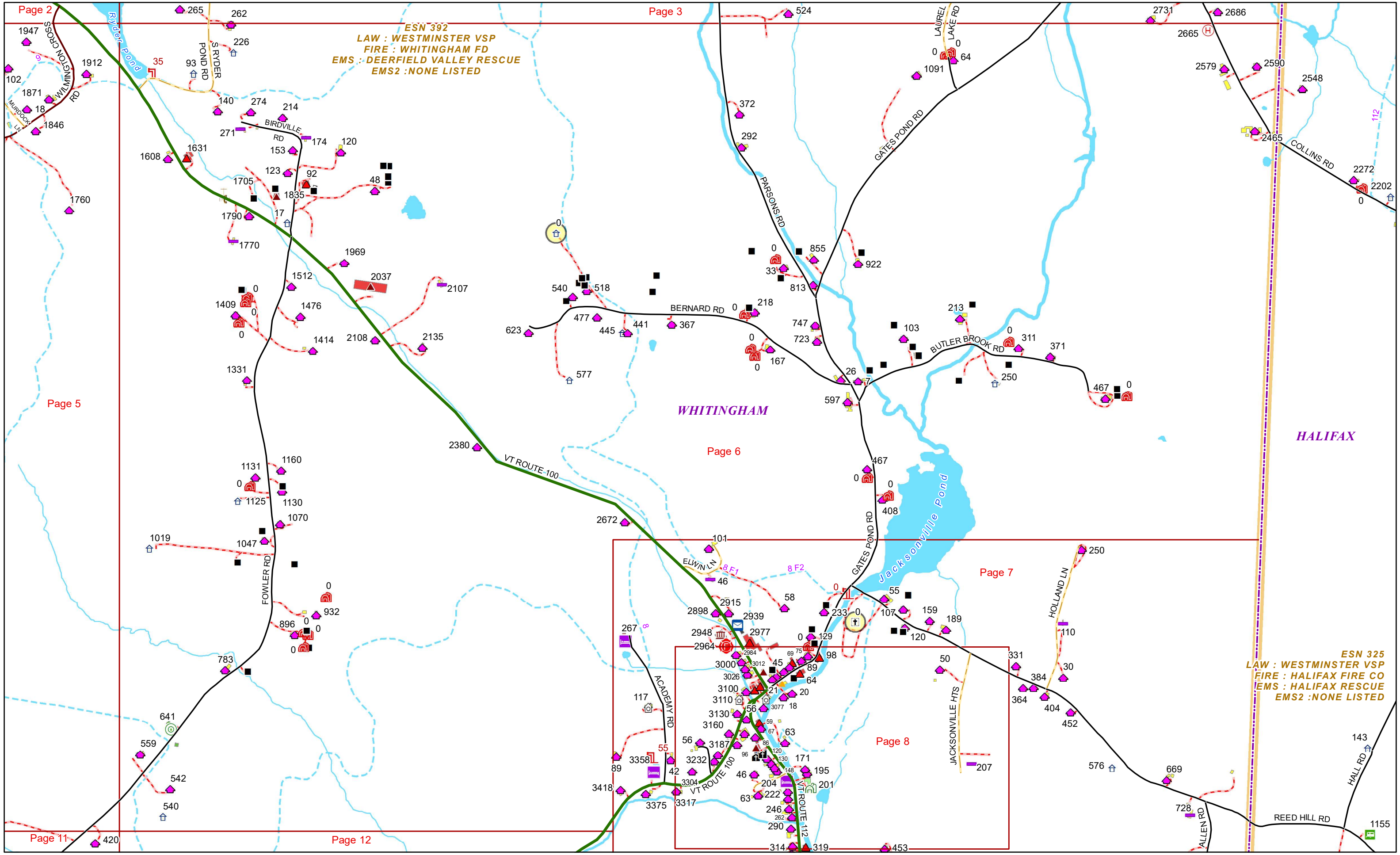
Page 9





WHITINGHAM
Page 5
ESN 392
LAW : WESTMINSTER VSP
FIRE : WHITINGHAM FD
EMS : DEERFIELD VALLEY RESCUE
EMS2 : NONE LISTED

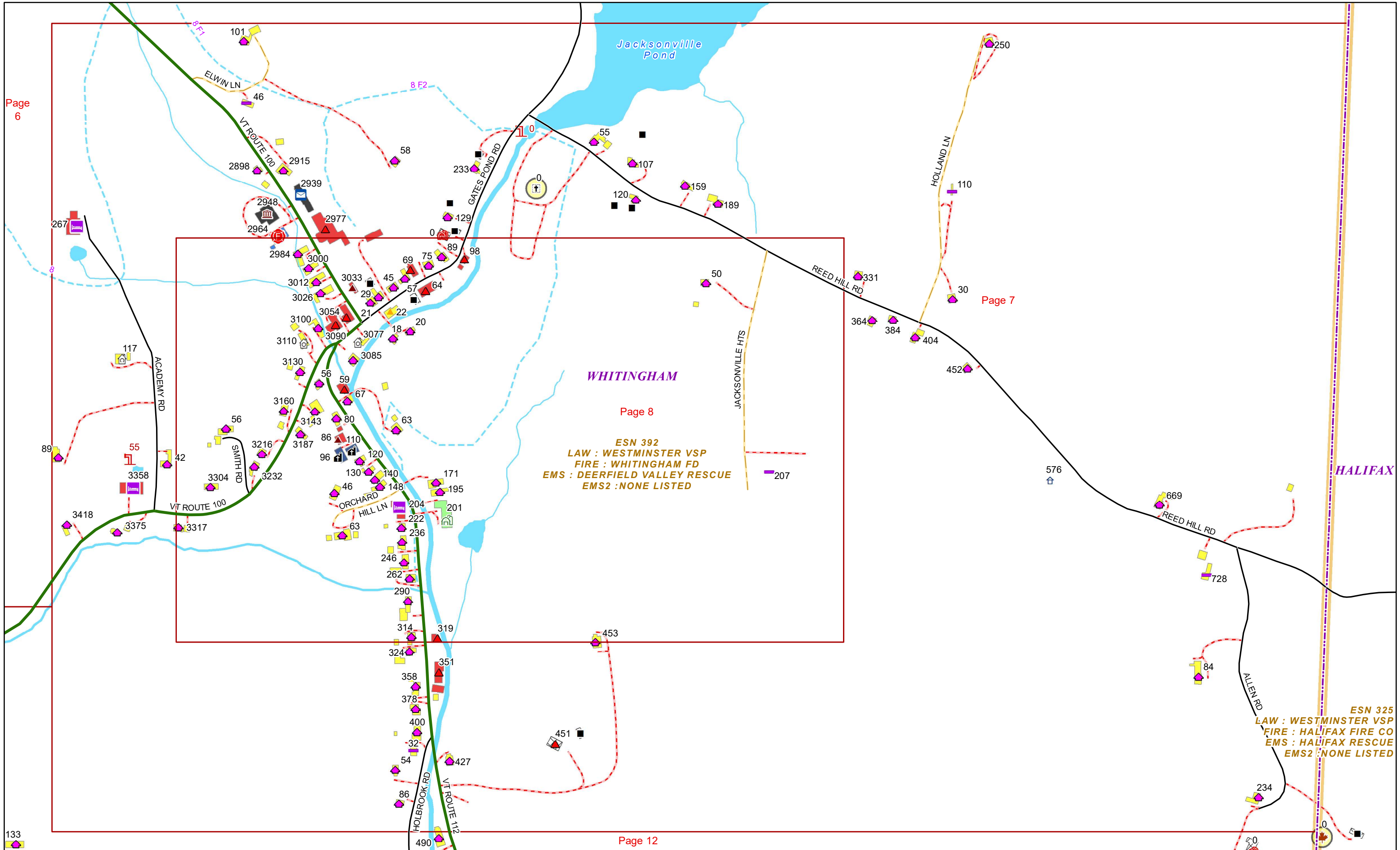


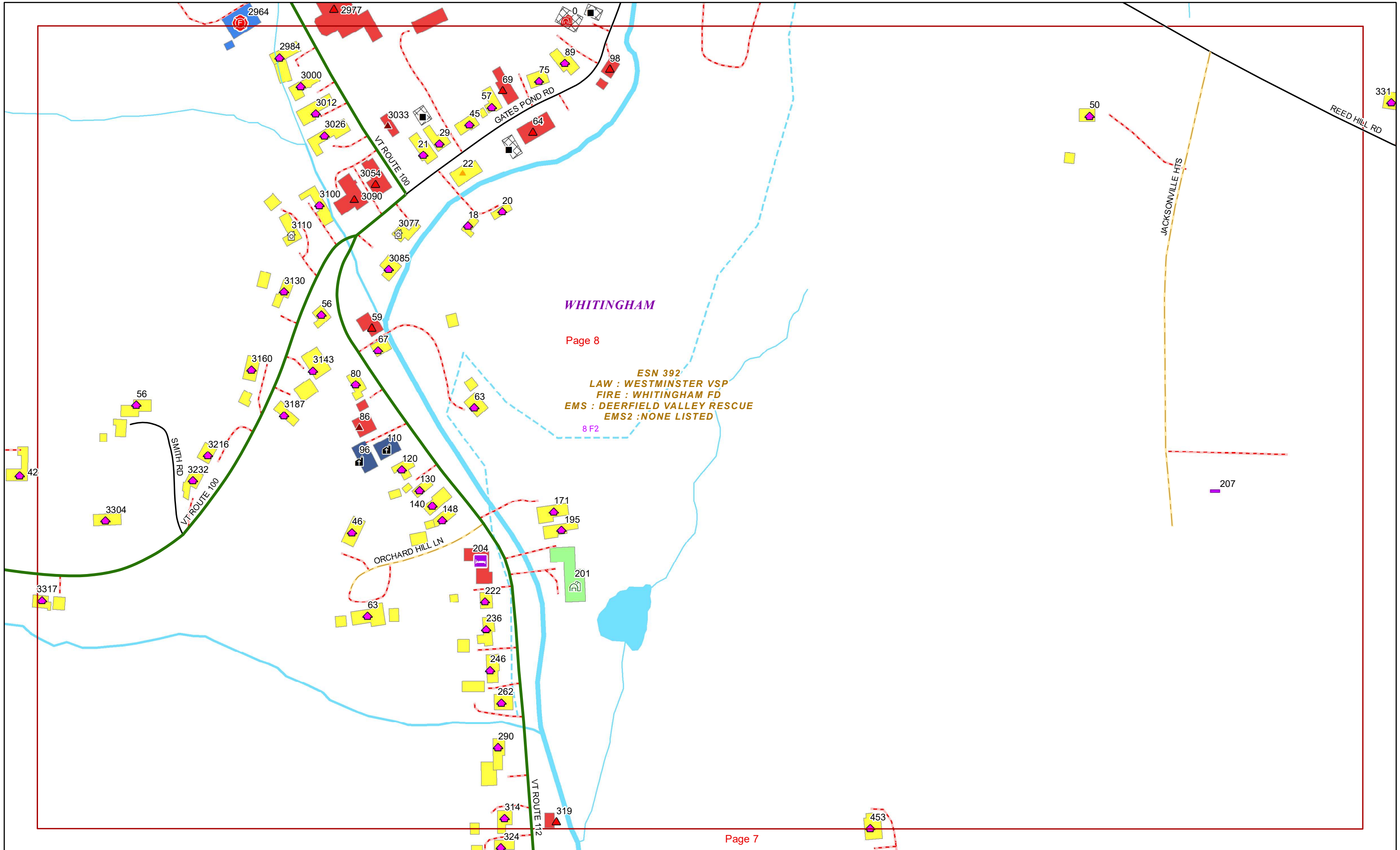


ESN 392
LAW : WESTMINSTER VSP
FIRE : WHITINGHAM FD
EMS : DEERFIELD VALLEY RESCUE
EMS2 : NONE LISTED

ESN 325
LAW : WESTMINSTER VSP
FIRE : HALIFAX FIRE CO
EMS : HALIFAX RESCUE
EMS2 : NONE LISTED



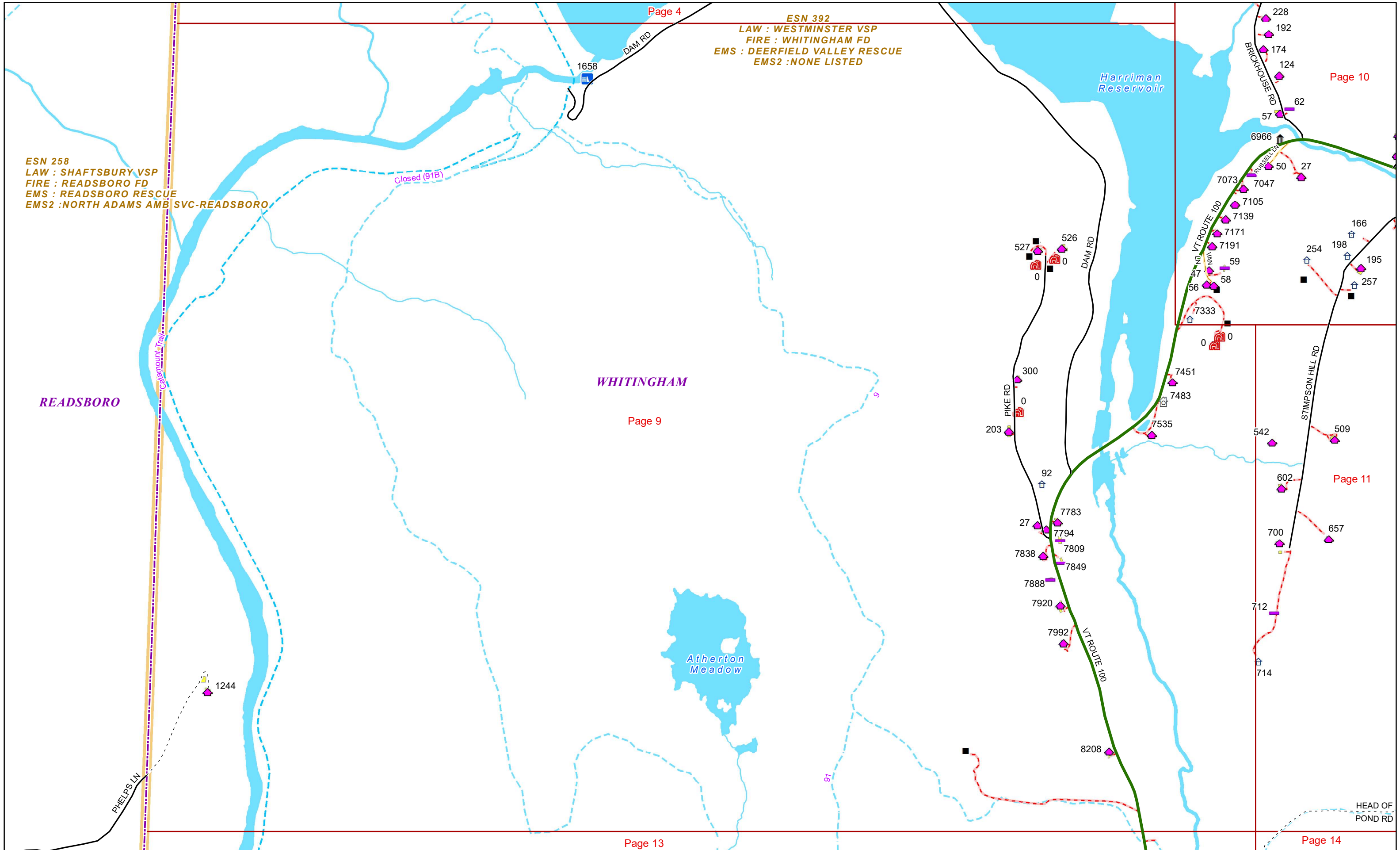




WHITINGHAM
Page 8
ESN 392
LAW : WESTMINSTER VSP
FIRE : WHITINGHAM FD
EMS : DEERFIELD VALLEY RESCUE
EMS2 : NONE LISTED
8 F2

Page 7





Page 4

Page 10

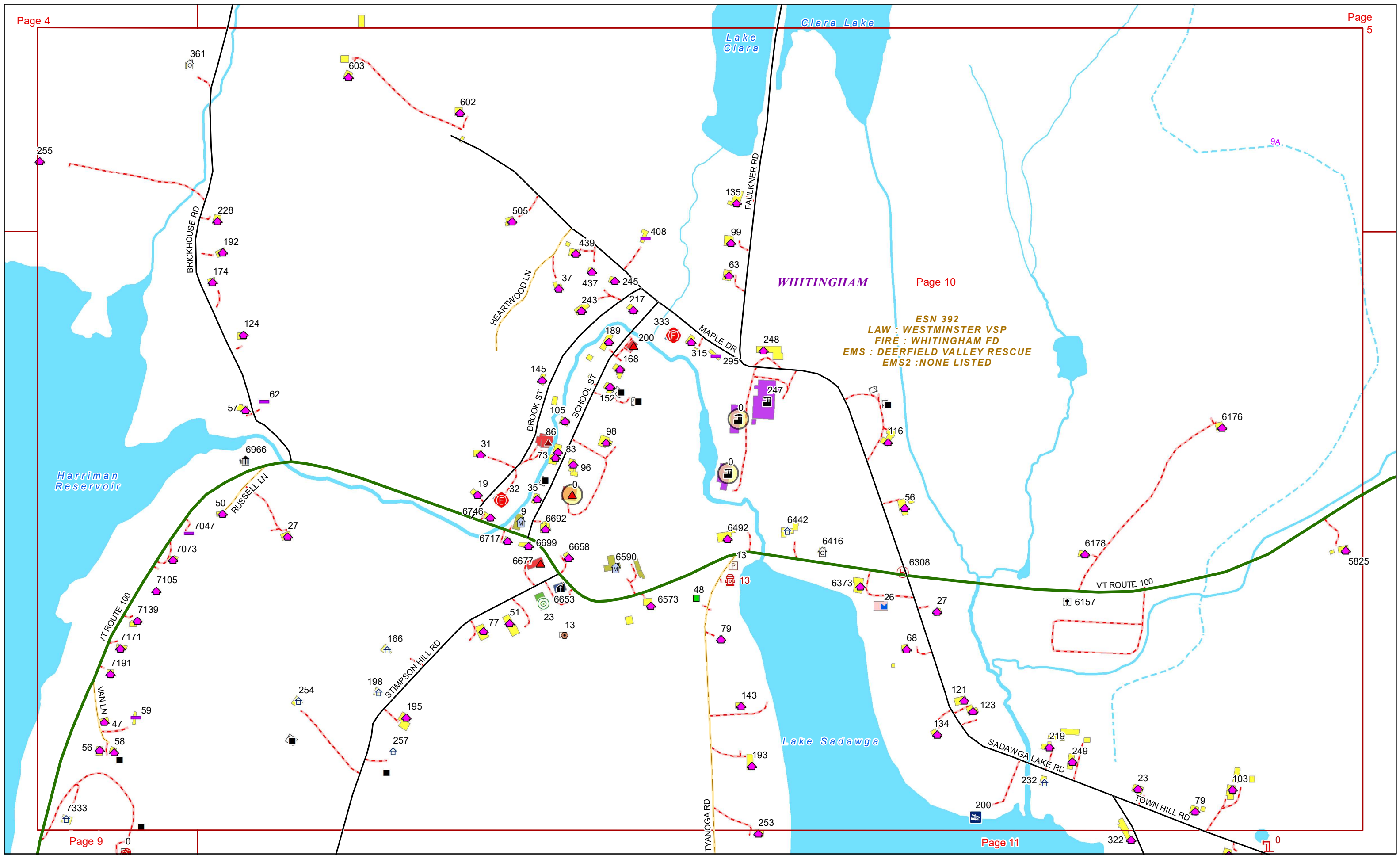
Page 9

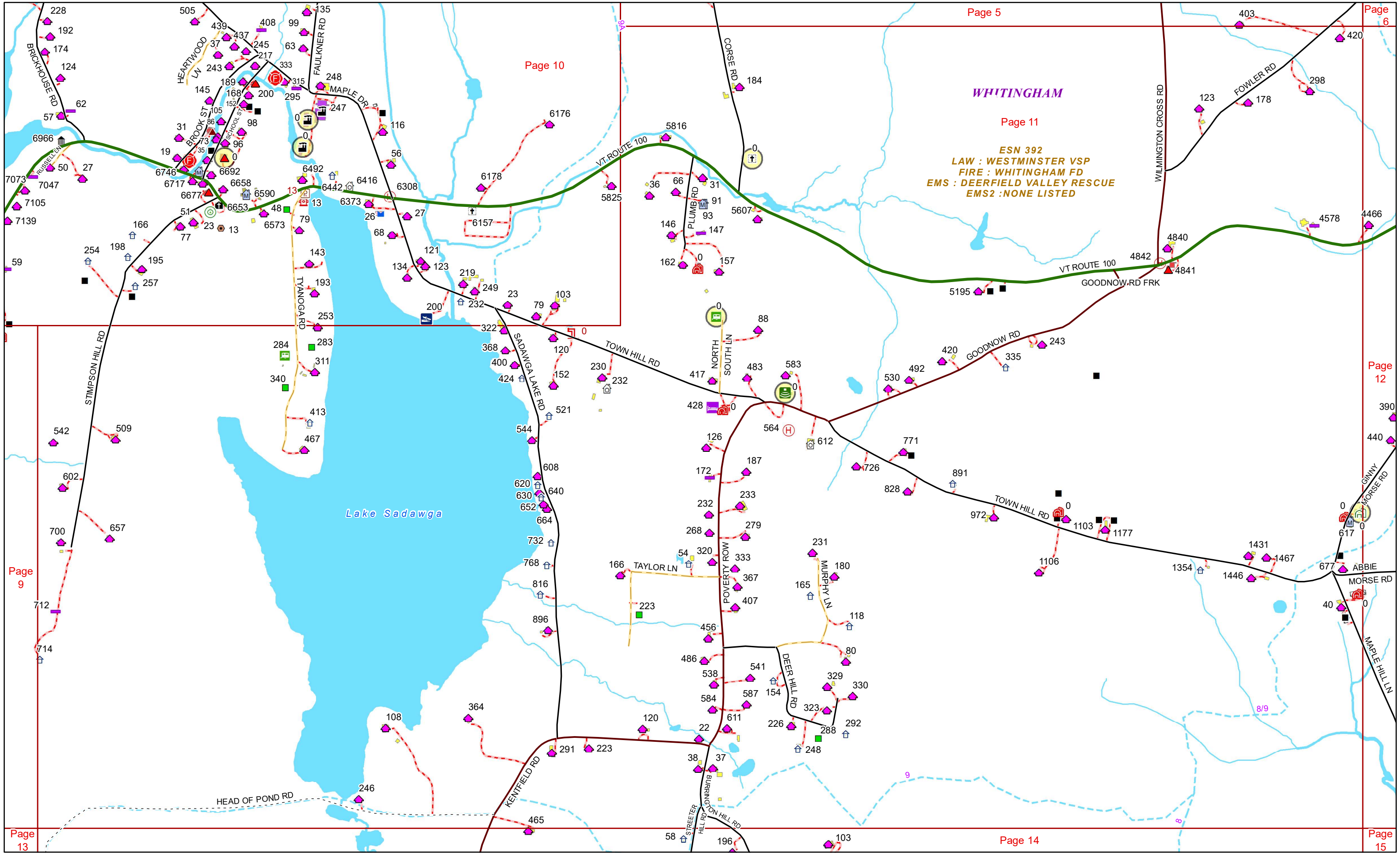
Page 11

Page 13

Page 14





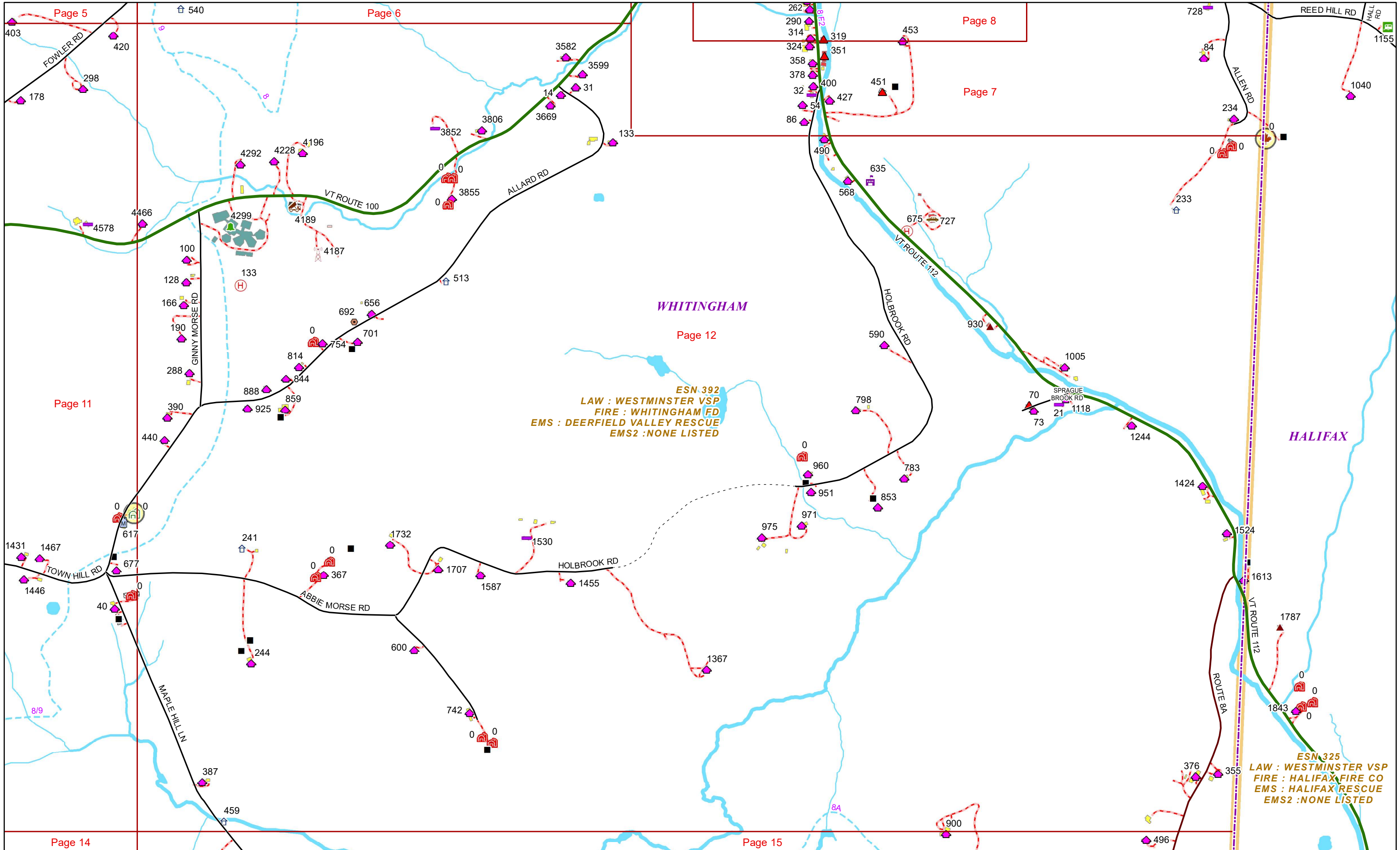


WHITINGHAM

ESN 392
LAW : WESTMINSTER VSP
FIRE : WHITINGHAM FD
EMS : DEERFIELD VALLEY RESCUE
EMS2 : NONE LISTED

Lake Sadawga





WHITINGHAM

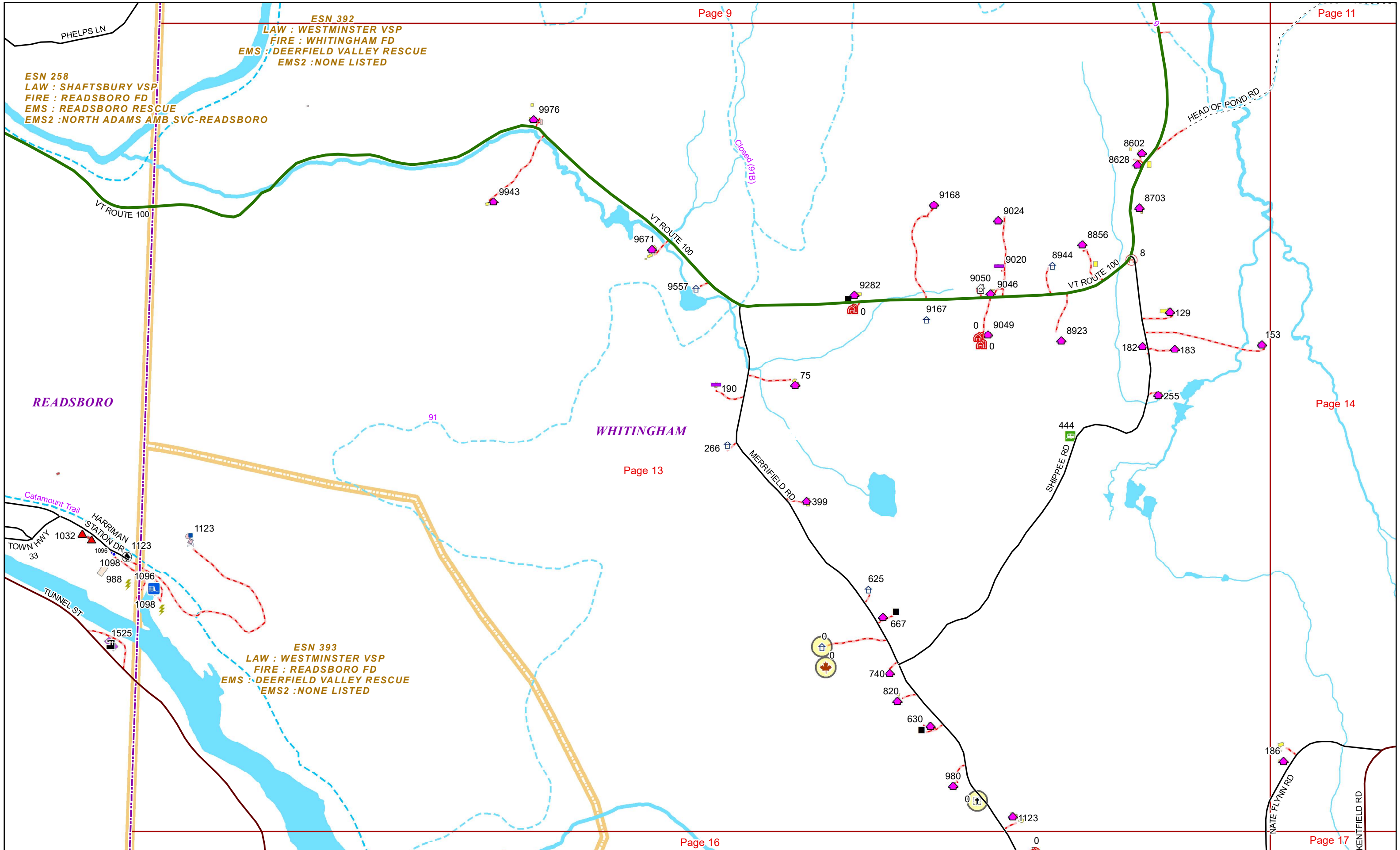
Page 12

ESN 392
LAW : WESTMINSTER VSP
FIRE : WHITINGHAM FD
EMS : DEERFIELD VALLEY RESCUE
EMS2 : NONE LISTED

HALIFAX

ESN 325
LAW : WESTMINSTER VSP
FIRE : HALIFAX FIRE CO
EMS : HALIFAX RESCUE
EMS2 : NONE LISTED





ESN 258
LAW : SHAFTSBURY VSP
FIRE : READSBORO FD
EMS : READSBORO RESCUE
EMS2 : NORTH ADAMS AMB SVC-READSBORO

ESN 392
LAW : WESTMINSTER VSP
FIRE : WHITINGHAM FD
EMS : DEERFIELD VALLEY RESCUE
EMS2 : NONE LISTED

ESN 393
LAW : WESTMINSTER VSP
FIRE : READSBORO FD
EMS : DEERFIELD VALLEY RESCUE
EMS2 : NONE LISTED

READSBORO

WHITINGHAM

Page 9

Page 11

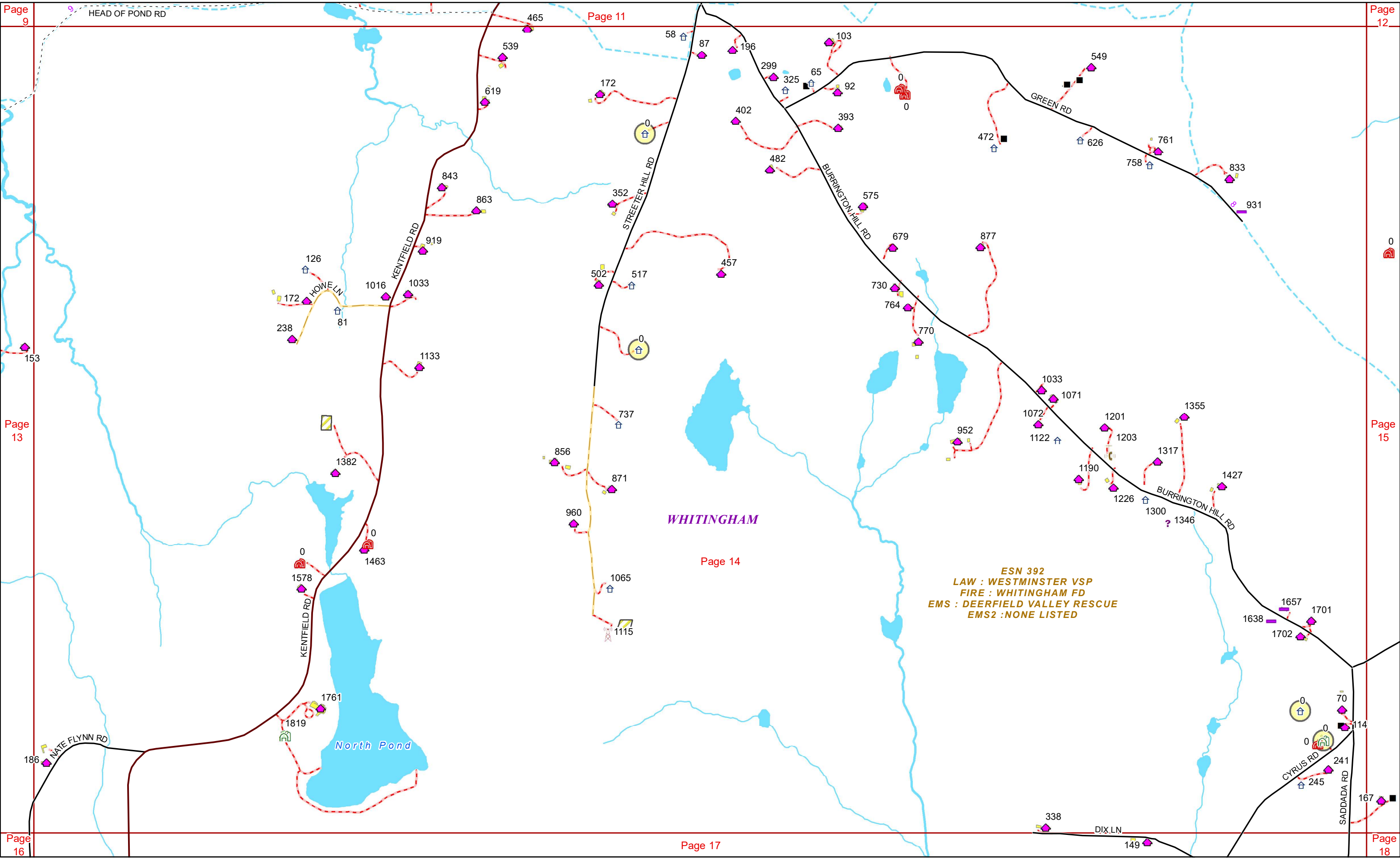
Page 13

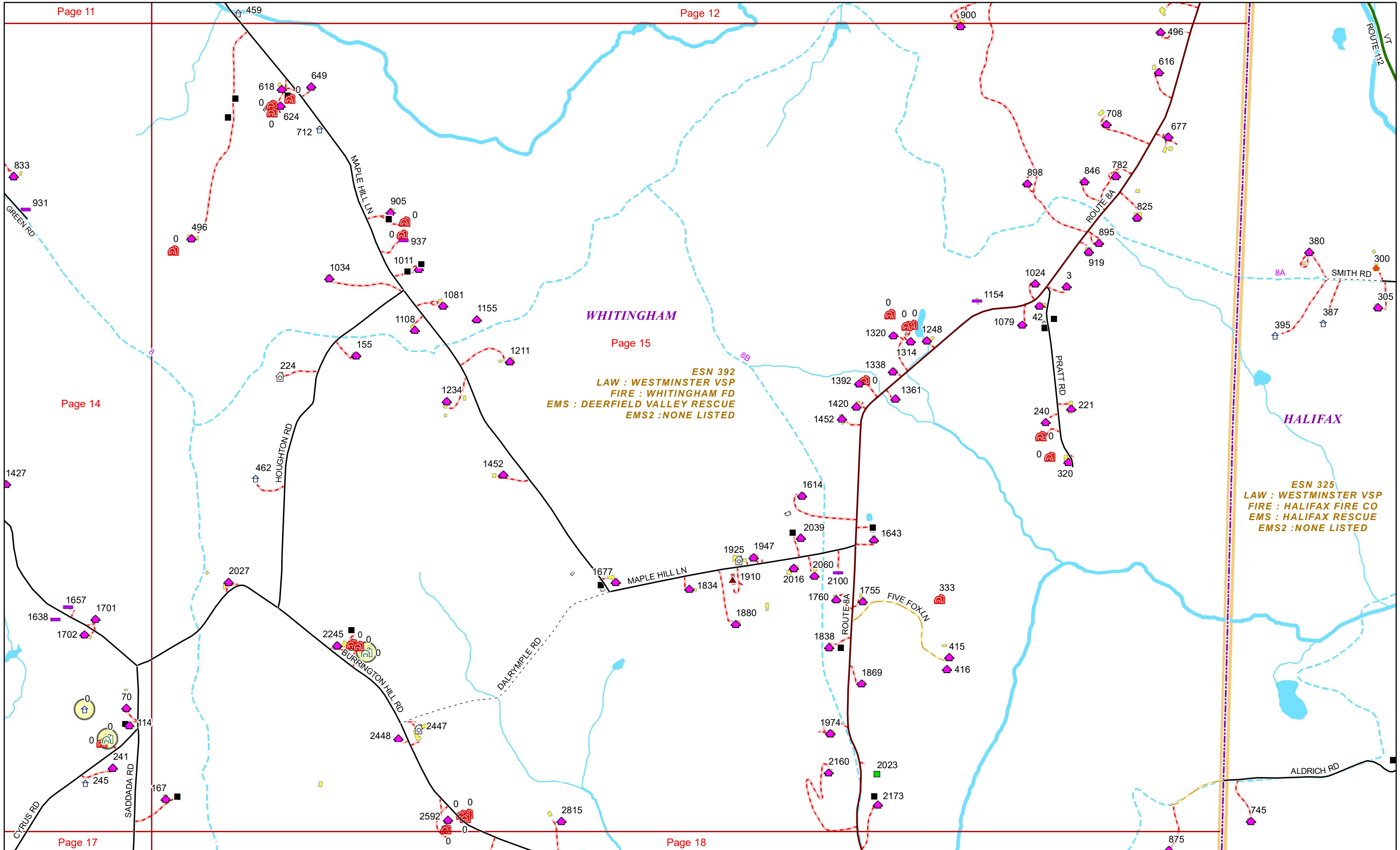
Page 14

Page 16

Page 17







ESN 392
LAW : WESTMINSTER VSP
FIRE : WHITINGHAM FD
EMS : DEERFIELD VALLEY RESCUE
EMS2 : NONE LISTED

ESN 325
LAW : WESTMINSTER VSP
FIRE : HALIFAX FIRE CO
EMS : HALIFAX RESCUE
EMS2 : NONE LISTED



READSBORO

Page 13

Page 14

ESN 393
LAW : WESTMINSTER VSP
FIRE : READSBORO FD
EMS : DEERFIELD VALLEY RESCUE
EMS2 : NONE LISTED

ESN 392
LAW : WESTMINSTER VSP
FIRE : WHITINGHAM FD
EMS : DEERFIELD VALLEY RESCUE
EMS2 : NONE LISTED

WHITINGHAM

Page 16

Page 17

BOSLEY HILL RD

TUNNEL ST

2445

91

630

980

1123

1201

186

580

595

NATE FLYNN RD

1422

148

147

843

MERRIFIELD RD

1877

LONE PINE RD

406

393

0

447

785

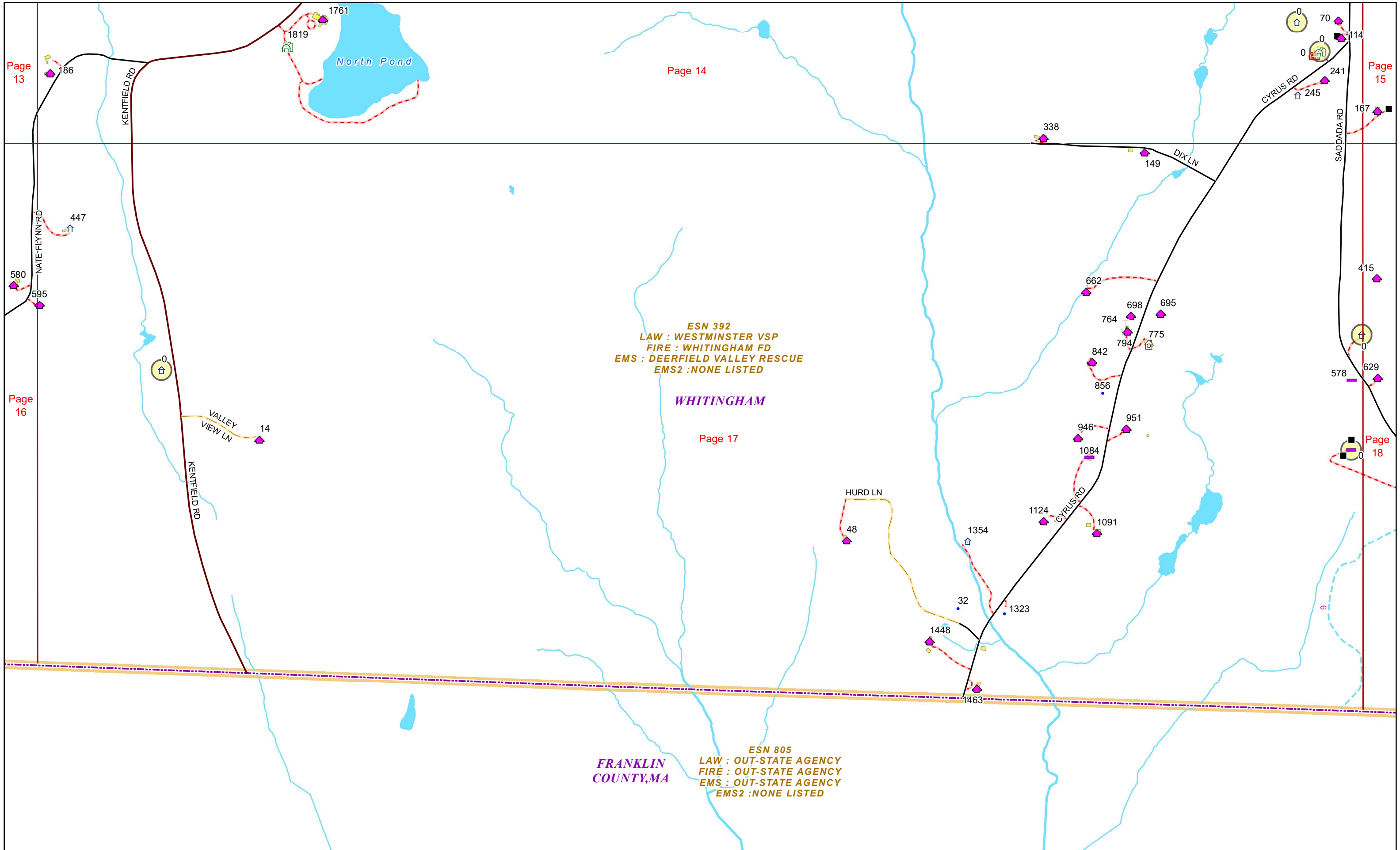
Sherman Reservoir

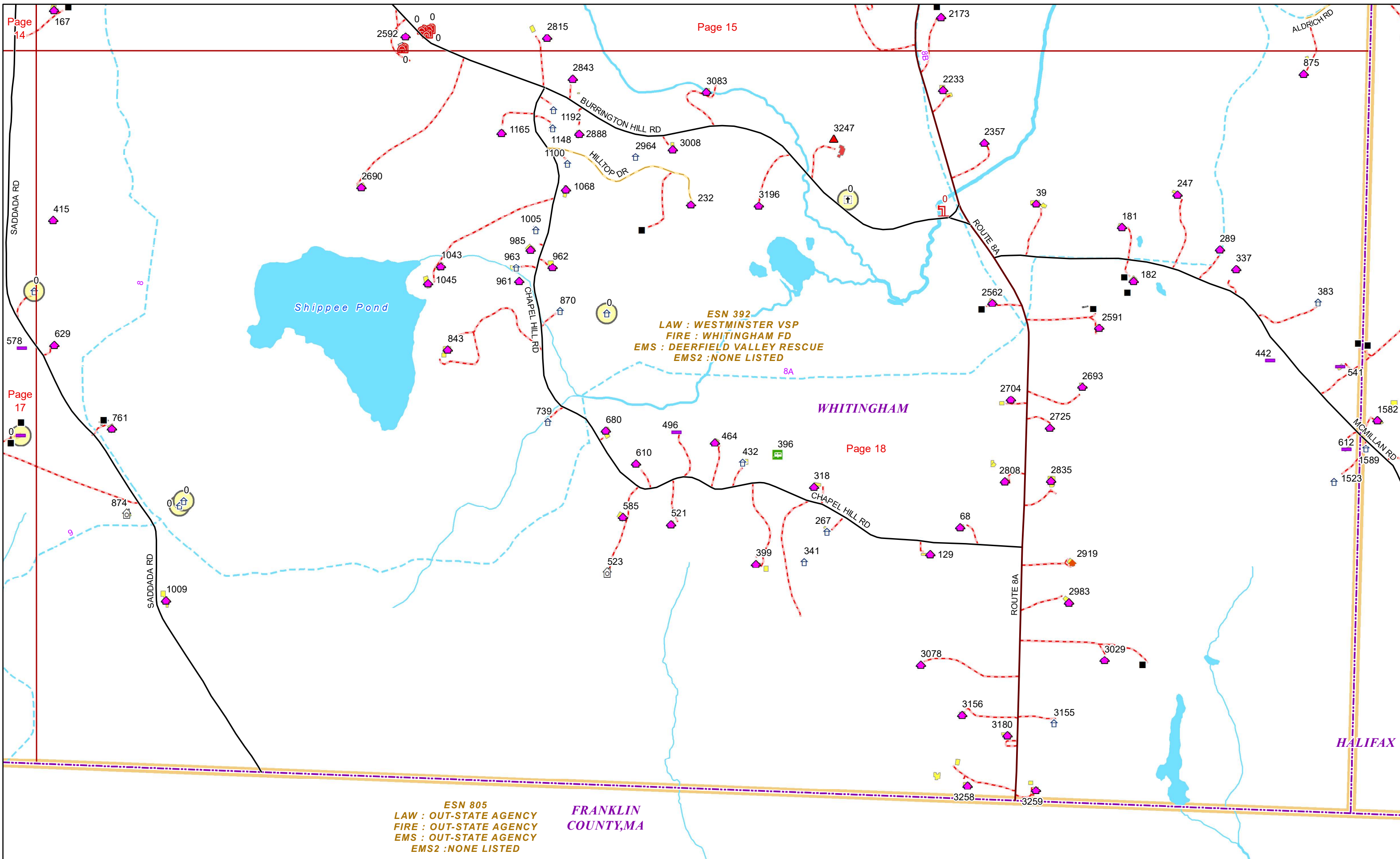
Calamouni Trail

ESN 805
LAW : OUT-STATE AGENCY
FIRE : OUT-STATE AGENCY
EMS : OUT-STATE AGENCY
EMS2 : NONE LISTED

FRANKLIN COUNTY, MA







ESN 392
 LAW : WESTMINSTER VSP
 FIRE : WHITINGHAM FD
 EMS : DEERFIELD VALLEY RESCUE
 EMS2 : NONE LISTED

WHITINGHAM

HALIFAX

ESN 805
 LAW : OUT-STATE AGENCY
 FIRE : OUT-STATE AGENCY
 EMS : OUT-STATE AGENCY
 EMS2 : NONE LISTED

FRANKLIN
 COUNTY, MA

