


VERMONT E9-1-1 MapBook

Williamstown

E9-1-1 MapBook with GIS Data

Use constraints: The 9-1-1 related data layers (Esites, Landmarks, Roads, Driveways, Footprints, Atlas Sheets, ESZ, etc.) were developed and designed for Enhanced 9-1-1 purposes only. The user should understand that the nature of the Enhanced 9-1-1 data layers means they are never complete. **Each municipal government is responsible for maintenance of the E9-1-1 database.** Other data (non-E9-1-1 related) used in the Vermont E9-1-1 MapBook is acquired from the Vermont Center for Geographic Information (VCGI) (vcgi.vermont.gov) and local Regional Planning Commissions.

Disclaimer:
This Vermont E9-1-1 MapBook and GIS data is for general reference only. Data layers that appear on the map may or may not be accurate, current or otherwise reliable. The E9-1-1 Board and the State of Vermont make no representations of any kind, including but not limited to the warranties of merchantability or fitness for a particular use, not are any such warranties to be implied with respect to the GIS data and MapBook.

For Questions/Updates:
Contact VT Enhanced 9-1-1 Board:
Phone: 802-828-4911
Email: e911.info@vermont.gov
Website: e911.vermont.gov



























11/13/2023



























































Legend





























ESITES




























SITETYPE

-  **COMMERCIAL
-  **CULTURAL
-  **EDUCATIONAL
-  **GOVERNMENT
-  **INDUSTRIAL
-  **OTHER COMMERCIAL
-  **PUBLIC GATHERING
-  **UTILITY
-  ABANDONED
-  ACCESS POINT
-  ACCESSORY BARN
-  ACCESSORY BUILDING
-  AIR SUPPORT / MAINTENANCE FACILITY
-  AIR TRAFFIC CONTROL CENTER / COMMAND CENTER
-  AIRPORT TERMINAL
-  AMBULANCE SERVICE
-  AUDITORIUM / CONCERT HALL / THEATER / OPERA HOUSE
-  BANK
-  BOAT RAMP / DOCK
-  BORDER CROSSING
-  BORDER PATROL
-  BREWERY
-  BUS STATION / DISPATCH FACILITY
-  CAMP
-  CAMPGROUND
-  CEMETERY

-  CITY / TOWN HALL
-  COAST GUARD
-  COLLEGE / UNIVERSITY
-  COMMERCIAL CONSTRUCTION SERVICE
-  COMMERCIAL FARM
-  COMMERCIAL GARAGE
-  COMMERCIAL W/RESIDENCE
-  COMMUNICATION BOX
-  COMMUNICATION TOWER
-  COMMUNITY / RECREATION FACILITY
-  CONDOMINIUM
-  COURT HOUSE
-  CUSTOMS SERVICE
-  DAY CARE FACILITY
-  DEVELOPMENT SITE
-  EBS TOWER
-  EMERGENCY PHONE / CALLBOX
-  FAIR / EXHIBITION/ RODEO GROUNDS
-  FERRY TERMINAL / DISPATCH FACILITY
-  FIRE STATION
-  FISH FARM / HATCHERY
-  FITNESS FACILITY
-  FOOD DISTRIBUTION CENTER
-  GAS STATION
-  GATED W/BUILDING
-  GATED W/O BUILDING
-  GOLF COURSE
-  GRAVEL PIT / QUARRY / MINE




















-  GREENHOUSE / NURSERY
-  GROCERY STORE
-  HARBOR / MARINA
-  HAZARDOUS MATERIALS FACILITY
-  HAZARDOUS STORAGE FACILITY
-  HEALTH CLINIC
-  HELIPAD / HELIPORT / HELISPOT
-  HISTORIC SITE / POINT OF INTEREST
-  HOSPITAL / MEDICAL CENTER
-  HOUSE OF WORSHIP
-  HYDROELECTRIC FACILITY
-  ICE ARENA
-  INSTITUTIONAL RESIDENCE / DORM / BARRACKS
-  LANDFILL
-  LAW ENFORCEMENT
-  LIBRARY
-  LODGING B&B / HOTEL / MOTEL / INN
-  LOOKOUT TOWER
-  LUMBER MILL / SAW MILL
-  MANUFACTURING FACILITY
-  MOBILE HOME
-  MORGUE
-  MULTI-FAMILY DWELLING
-  MUSEUM
-  NATIONAL GUARD /
-  NUCLEAR FACILITY
-  NURSING HOME / LONG TERM CARE
-  OFFICE BUILDING

-  OIL / GAS FACILITY
-  OTHER
-  OTHER RESIDENTIAL
-  OUTPATIENT CLINIC
-  PARK AND RIDE / COMMUTER
-  PHARMACY
-  PICNIC AREA
-  POST OFFICE
-  PRISON / CORRECTIONAL FACILITY
-  PRIVATE AND EXPRESS SHIPPING FACILITY
-  PSAP
-  PUBLIC BEACH
-  PUBLIC TELEPHONE
-  PUBLIC WATER SUPPLY INTAKE
-  PUBLIC WATER SUPPLY WELL
-  PUMP STATION
-  RACE TRACK / DRAGSTRIP
-  RAILROAD STATION
-  RESIDENTIAL FARM
-  REST STOP / ROADSIDE PARK
-  RESTAURANT
-  RETAIL FACILITY
-  RV HOOKUP
-  SCHOOL K / 12
-  SEASONAL HOME
-  SHOOTING RANGE
-  SINGLE FAMILY DWELLING
-  SKI AREA / ALPINE





-  SOLAR FACILITY
-  SPORTS ARENA /
-  STATE CAPITOL
-  STATE GARAGE
-  STATE GOVERNMENT FACILITY
-  STATE PARK
-  STORAGE UNITS
-  SUBSTATION
-  SUGARHOUSE
-  TEMPORARY STRUCTURE
-  TOWN GARAGE
-  TOWN OFFICE
-  TRAILHEAD
-  TRANSFER STATION
-  UNKNOWN
-  US FOREST FACILITY
-  US GOVERNMENT FACILITY
-  UTILITY POLE W/PHONE
-  VETERINARY HOSPITAL / CLINIC
-  VISITOR / INFORMATION CENTER
-  WAREHOUSE
-  WASTE / BIOMASS FACILITY
-  WASTEWATER TREATMENT PLANT
-  WATER TANK
-  WATER TOWER
-  WIND FACILITY / WIND TOWER
-  YOUTH CAMP

Legend

Roads

-  Interstate Highway
-  US Highway
-  State Highway
-  Town Highway Class 1
-  Town Highway Class 2
-  Town Highway Class 3
-  Town Highway Class 4
-  Private
-  Driveway
-  Discontinued Road
-  Legal Trail
-  Ferry
-  Military - no public access
-  National Forest Highway
-  State Forest Highway
-  Proposed
-  Rivers
-  Driveways
-  Railroad

Hydrants

-  Drafting Site
-  Dry Hydrant
-  Municipal Hydrant
-  Pressurized Hydrant

Townline





Emergency Service Zones



FootPrints

-  Airport
-  Solar Field
-  Alpine Trail Easiest
-  Alpine Trail Intermediate
-  Alpine Trail Advanced
-  Alpine Trail Expert
-  Alpine Glade Marked
-  Alpine Glade Not Marked
-  Building
-  Farm
-  Golf Course
-  Quarry
-  Park
-  Shopping Center
-  Stadium/Arena
-  Other

Addressing Error

-  Orange - Duplicated Addressed Building
-  Yellow - Unnumbered Building

WILLIAMSTOWN Road Name Index

ROAD NAME	PAGE(S)
ADAMS RD	13
AMANICKI TRL	5
AVA LN	6
BADOR RD	1
BAILEY RD	7,8,9
BAPTIST ST	7,13,17,18
BEARSKAT RD	7
BECKETT ST	11
BEEDE MOUNTAIN RD	6
BERLIN POND RD	5
BIRCH LN	15
BLUEBIRD RD	2
BOUTIN RD	4
BOYCE RD	15
BROCKWAY HILL RD	2,8
BROOK ST	11
BRUSH HILL RD	6
BUSINESS CENTER RD	11,12
BUTTLES PARK RD	9
CARPENTER RD	21
CASINO RD	2
CEDAR SWAMP RD	18
CHELSEA RD	17,21
CIRCLE ST	8
CLARK RD	6
CLOUGH RD	4
COGSWELL ST	4
COLD SPRING RD	1
CONSTRUCTION HILL RD	6,10
COOLIDGE DR	1
COVEY RD	14

ROAD NAME	PAGE(S)
CRABAPPLE RIDGE RD	15
DEPOT ST	10,11
DUCHARME RIDGE RD	2
DUFF LN	10
ECONOMY DR	12
ELM ST	10
ERSKINE RD	7
FALLS BRIDGE RD	2,29
FARNHAM RD	2
FELICITY 1ST AVE	7,9
FELICITY 2ND AVE	9
FERNO RD	5
FLINT RD	1,6
FOX RUN RD	7
FRIENDSHIP LN	7
FROST RD	28
GARDEN ST	11
GEORGE RD	1,6
GETZ RD	14
GILBERT RD	7
GRAHAM RD	20
GRANDVIEW RD	18,21
GRANITEVILLE RD	3,7,8,9,13
HART RD	2
HEBERT RD	1,2,29
HENRY RD	6
HIGH ST	10
HILLSIDE TER	10
HOMESTEAD DR	13
HOWE ST	10
HULBERT RD	2

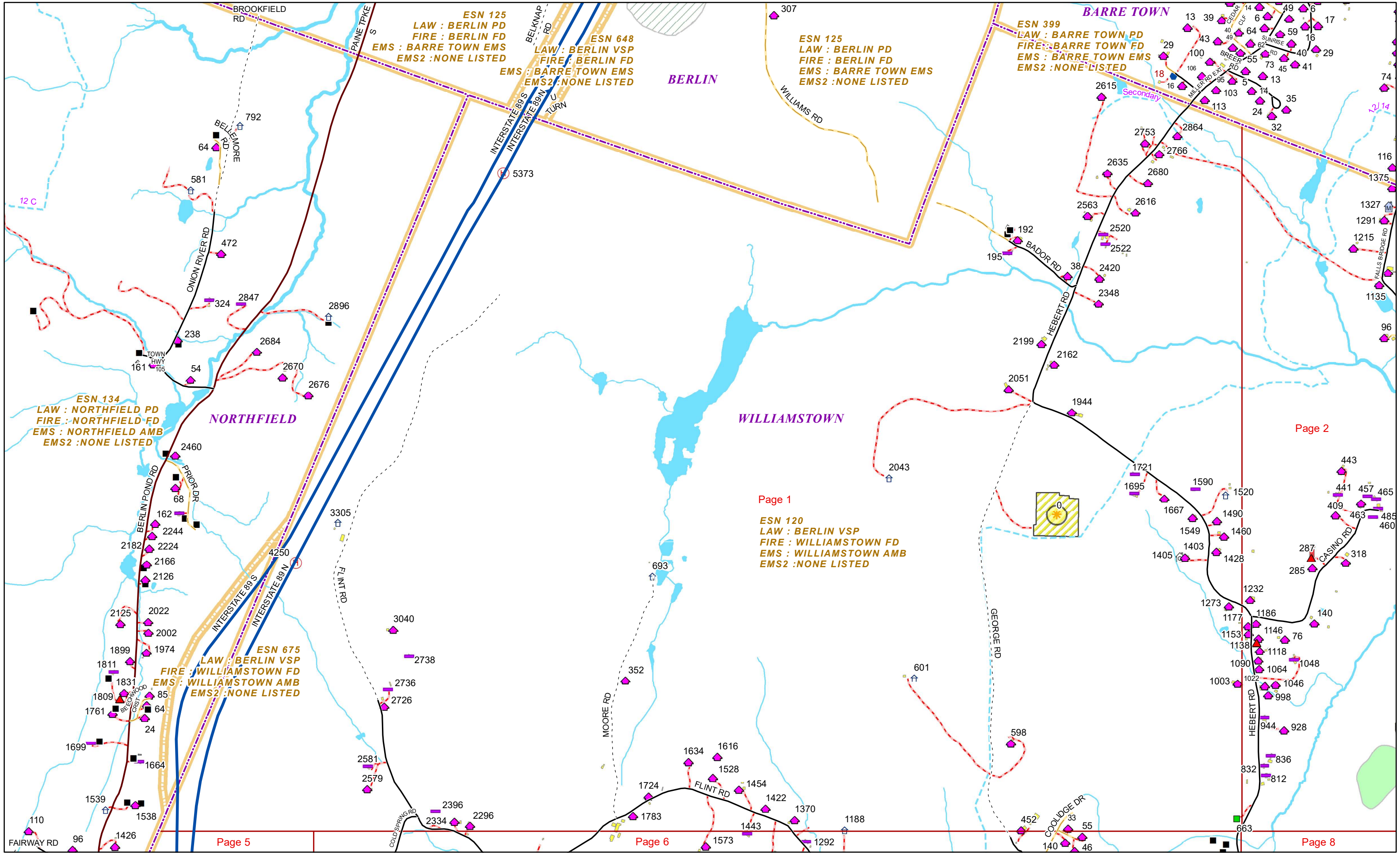
ROAD NAME	PAGE(S)
INDUSTRY ST	12
INTERSTATE 89 N	5,14,19,27
INTERSTATE 89 N ENTRANCE EXIT	5
INTERSTATE 89 S	1,5,14,19,27
INTERSTATE 89 S ENTRANCE EXIT	5
JACOBS PKWY	1
JAMIESON RD	12
JAY LN	8
LAMBERT RD	13
LATHROP CT	10
LIGHTHOUSE HILL RD	20,22
LILAS WAY	17
LYFORD LN	8
MACDONALD RD	19
MACLEAN RD	7,9
MALONEY RD	14
MAPLEWOOD RD	23
MARTIN RD	7,9
MCCARTHY RD	3,13
MCGLYNN RD	2,9
MEADOW ST	10
MENARD XRD	17
METHODIST LN	11
MOORE RD	1
MOSQUITOVILLE RD	3
MOUNTAIN VIEW DR	6
NORTHWIND DR	11
OLD TOWN RD	2
ORCHARD TER	15
OSTERBERG TER	8
PAGE RD	5

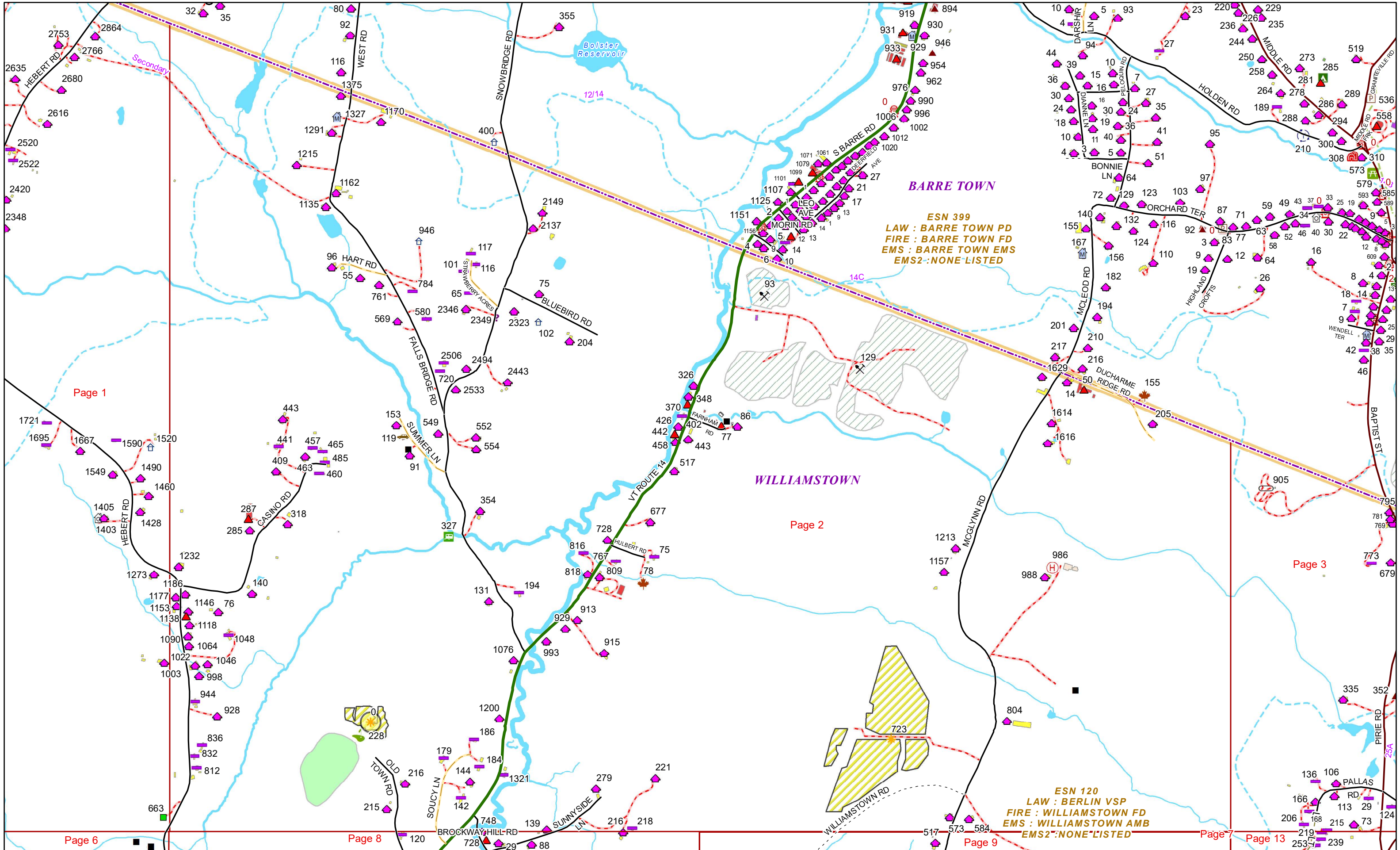
WILLIAMSTOWN Road Name Index

ROAD NAME	PAGE(S)
PALLAS RD	3,13
PALMER RD	15
PARADISE LN	7
PINE RIDGE RD	6
PIRIE RD	3
PLEASANT ST	6
POOR DR	6
QUARRY VIEW RD	6
RAILROAD ST	8
RIDDELL RD	6
ROBAR RD	4
ROCKY RD	14
ROOD POND RD	6,15,20
S HILL RD	17,20,21,22
SALDI HTS	9
SEAVER RD	8,10

ROAD NAME	PAGE(S)
SFH	20
SHORT ST	8
SLATE HILL DR	5
SNOWBRIDGE RD	2,28
SOUCY LN	2
SPIDER WEB FARM RD	11
STELLAR RD	21,23
STONE RD	14,19
STRAWBERRY ACRES	2
SUGARHOUSE RD	13
SUMMER LN	2
SUNNYSIDE LN	2,8
TERRIAULT HL	13
TIFFANY DR	11
TOWER RD	3,13
TOWN HWY 61	20

ROAD NAME	PAGE(S)
TRIPP RD	20
U TURN	5,14
VESPER RD	8
VILLAGE VIEW HTS	10
VT ROUTE 14	2,8,10,11,12,16,20,30
VT ROUTE 64	5,6,14,15
WASHINGTON RD	18
WEIR RD	15
WILLIAMSTOWN RD	2
WILLIAMSTOWN SQ	12
WINCHESTER HILL RD	20
WINDMILL LN	15
WINDY ACRES RD	9
WOODLAND HTS	6
YOUNG RD	7
ZAMPIERI DR	8





Page 1

Page 2

Page 3

Page 6

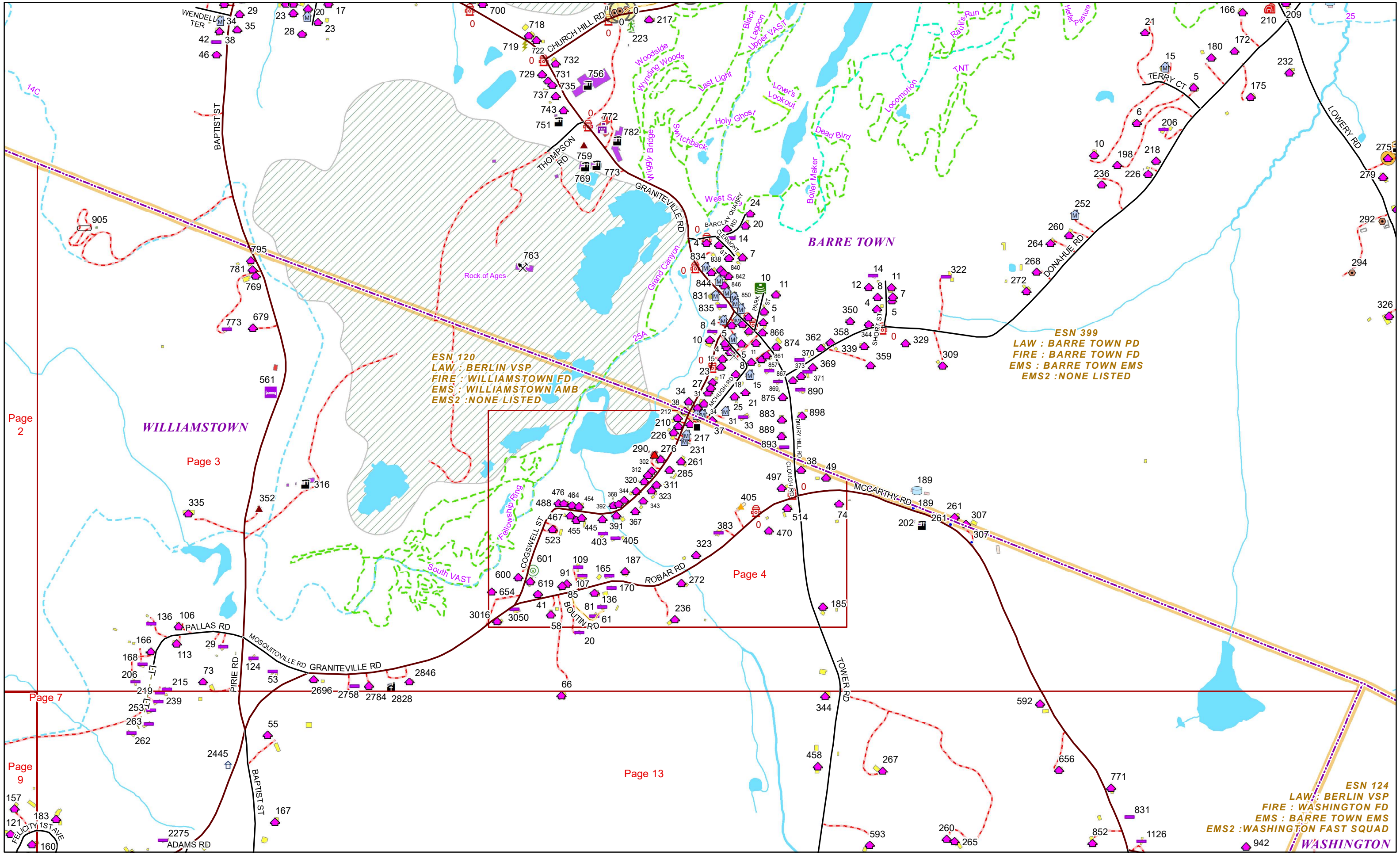
Page 8

Page 9

Page 7

Page 13





ESN 120
LAW : BERLIN VSP
FIRE : WILLIAMSTOWN FD
EMS : WILLIAMSTOWN AMB
EMS2 : NONE LISTED

ESN 399
LAW : BARRE TOWN PD
FIRE : BARRE TOWN FD
EMS : BARRE TOWN EMS
EMS2 : NONE LISTED

ESN 124
LAW : BERLIN VSP
FIRE : WASHINGTON FD
EMS : BARRE TOWN EMS
EMS2 : WASHINGTON FAST SQUAD

Page 2

Page 3

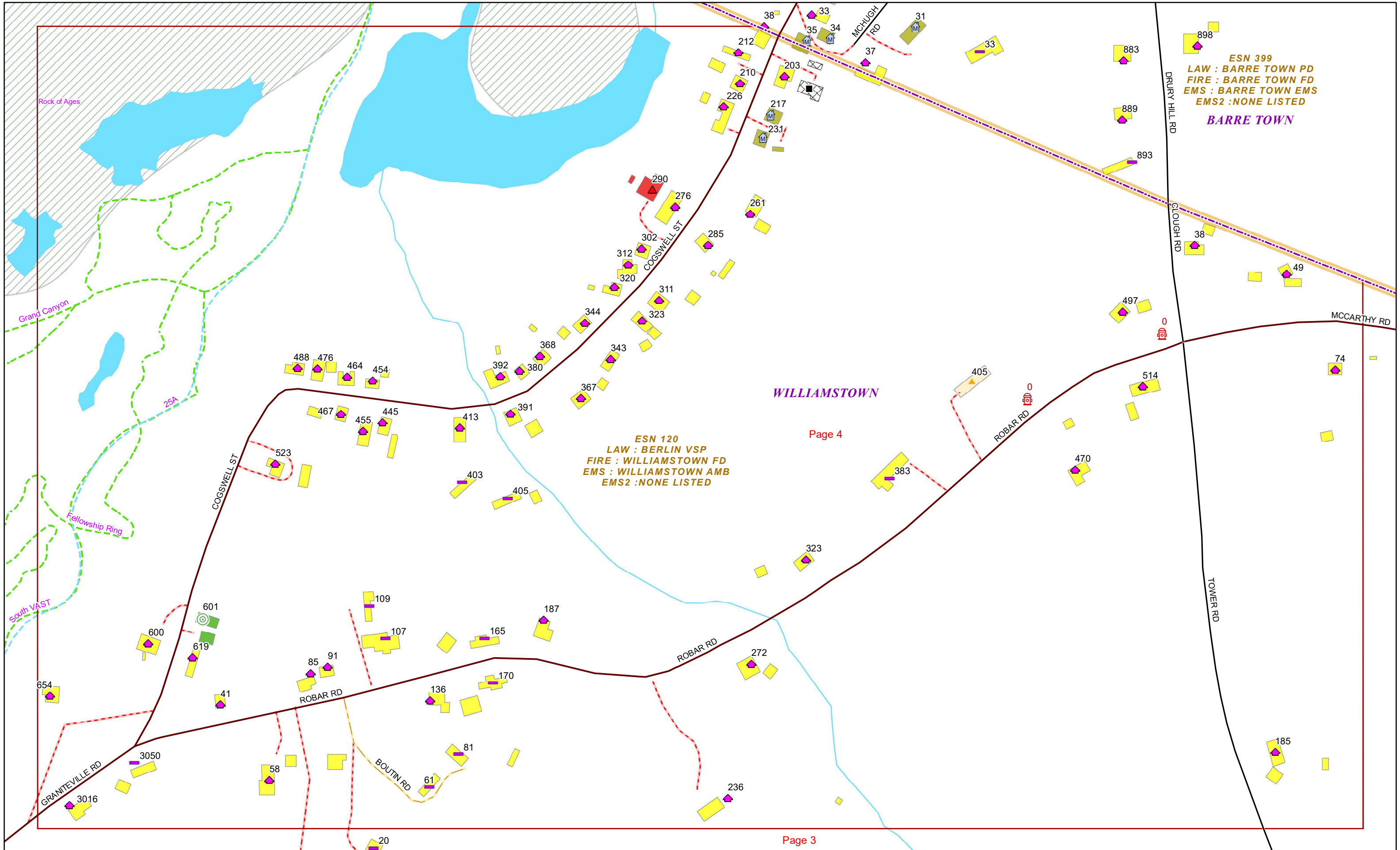
Page 4

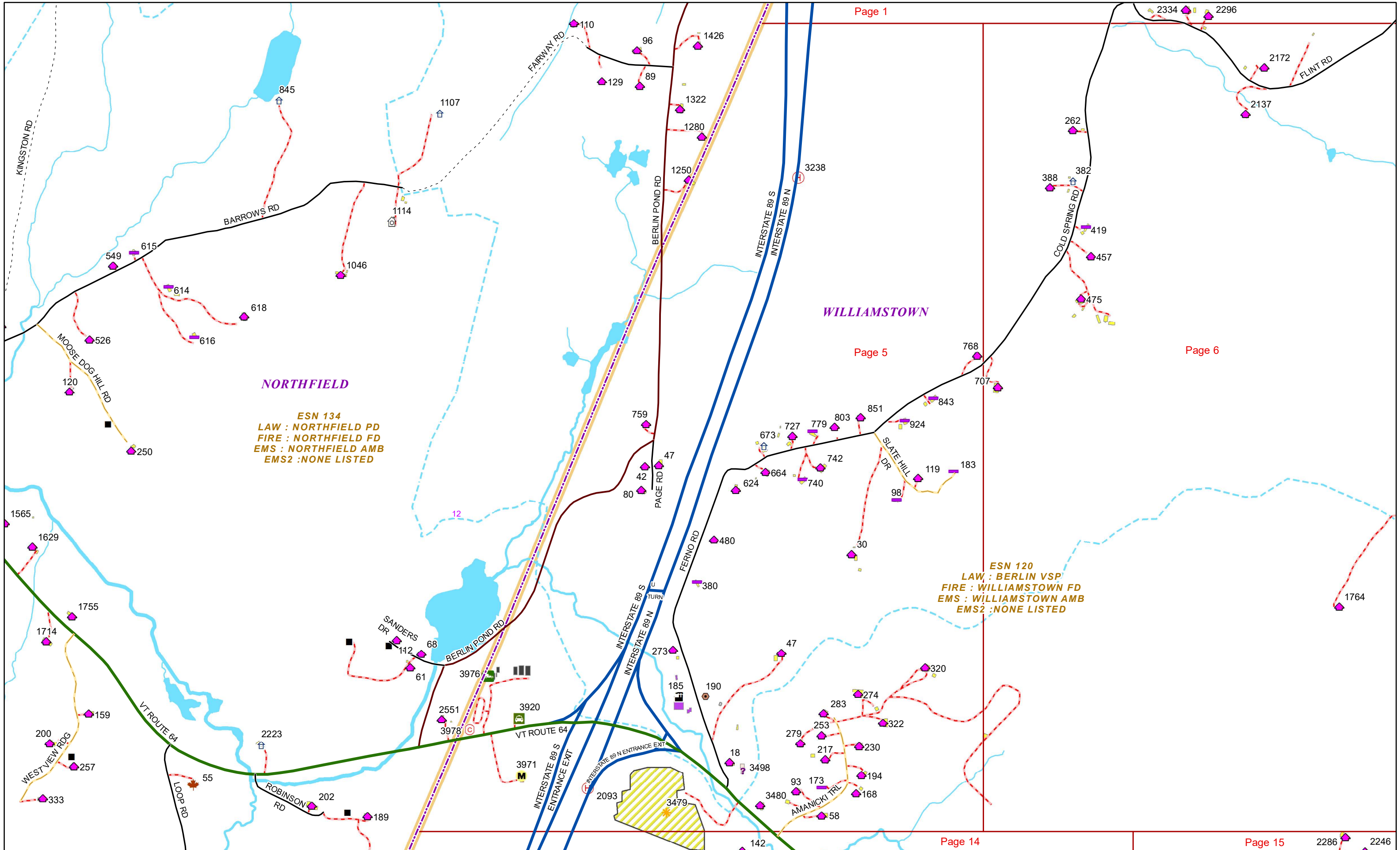
Page 13

Page 7

Page 9







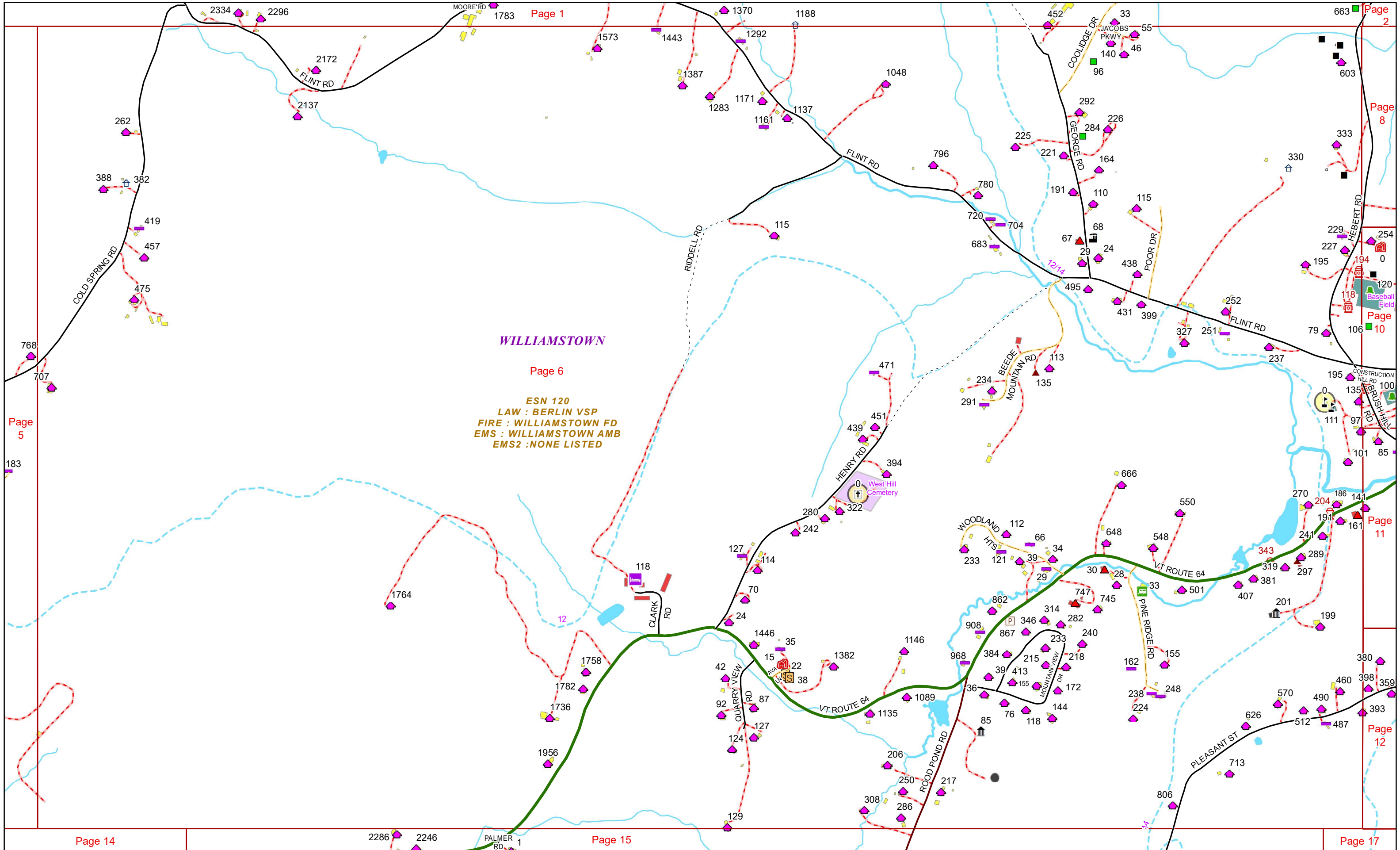
NORTHFIELD

ESN 134
LAW : NORTHFIELD PD
FIRE : NORTHFIELD FD
EMS : NORTHFIELD AMB
EMS2 : NONE LISTED

WILLIAMSTOWN

ESN 120
LAW : BERLIN VSP
FIRE : WILLIAMSTOWN FD
EMS : WILLIAMSTOWN AMB
EMS2 : NONE LISTED

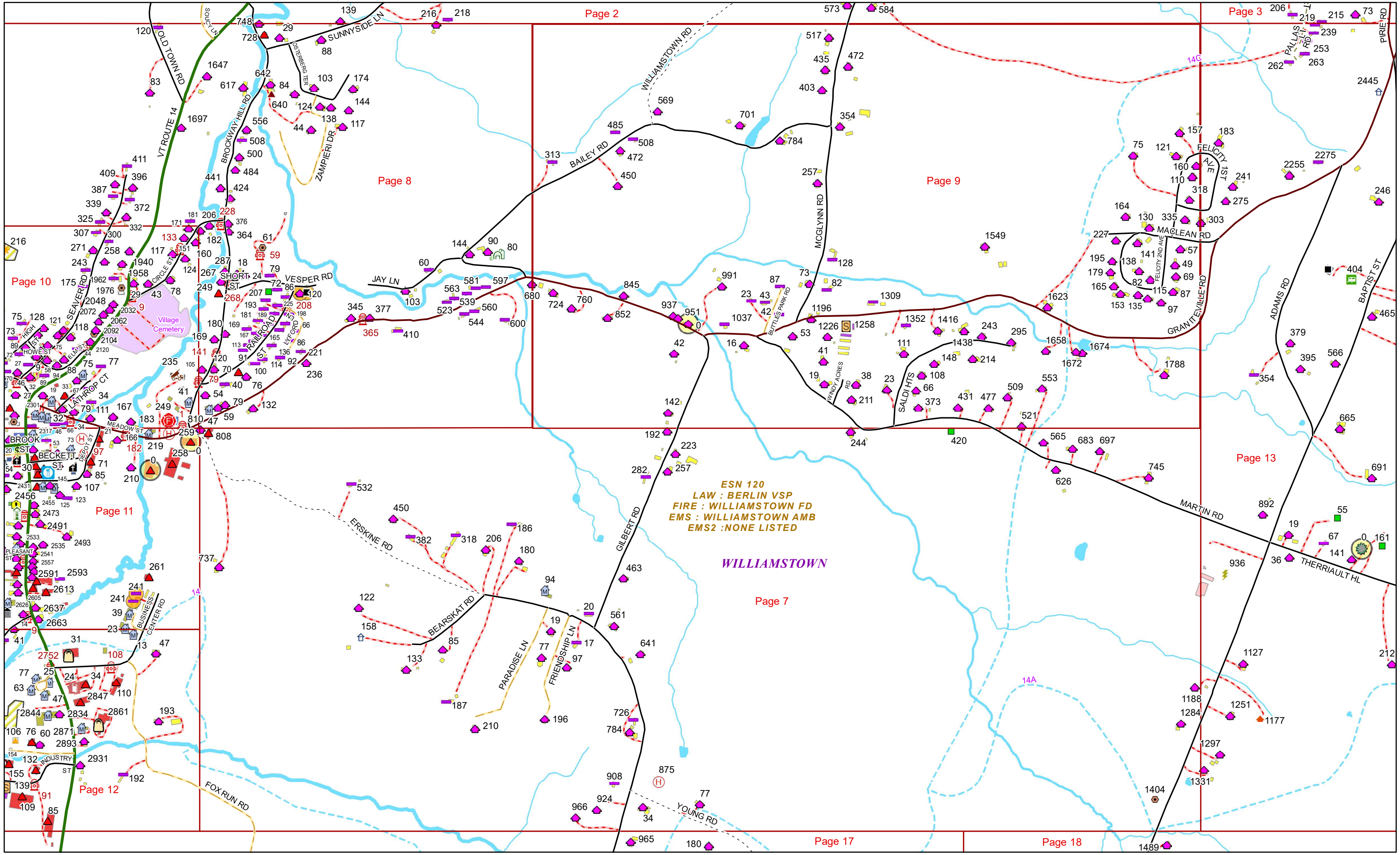




WILLIAMSTOWN

Page 6
ESN 120
LAW : BERLIN VSP
FIRE : WILLIAMSTOWN FD
EMS : WILLIAMSTOWN AMB
EMS2 : NONE LISTED

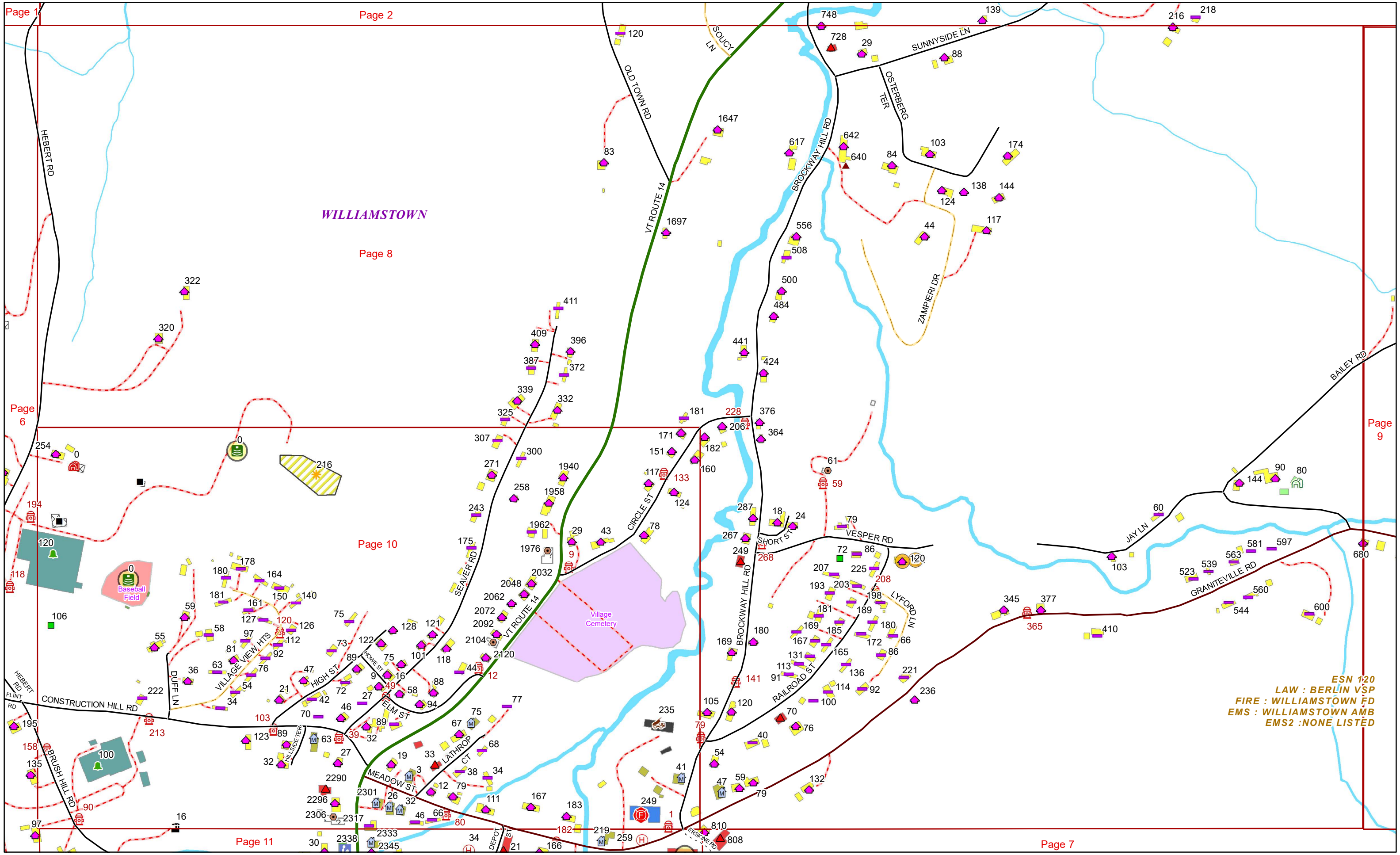




ESN 120
LAW : BERLIN VSP
FIRE : WILLIAMSTOWN FD
EMS : WILLIAMSTOWN AMB
EMS2 : NONE LISTED

WILLIAMSTOWN

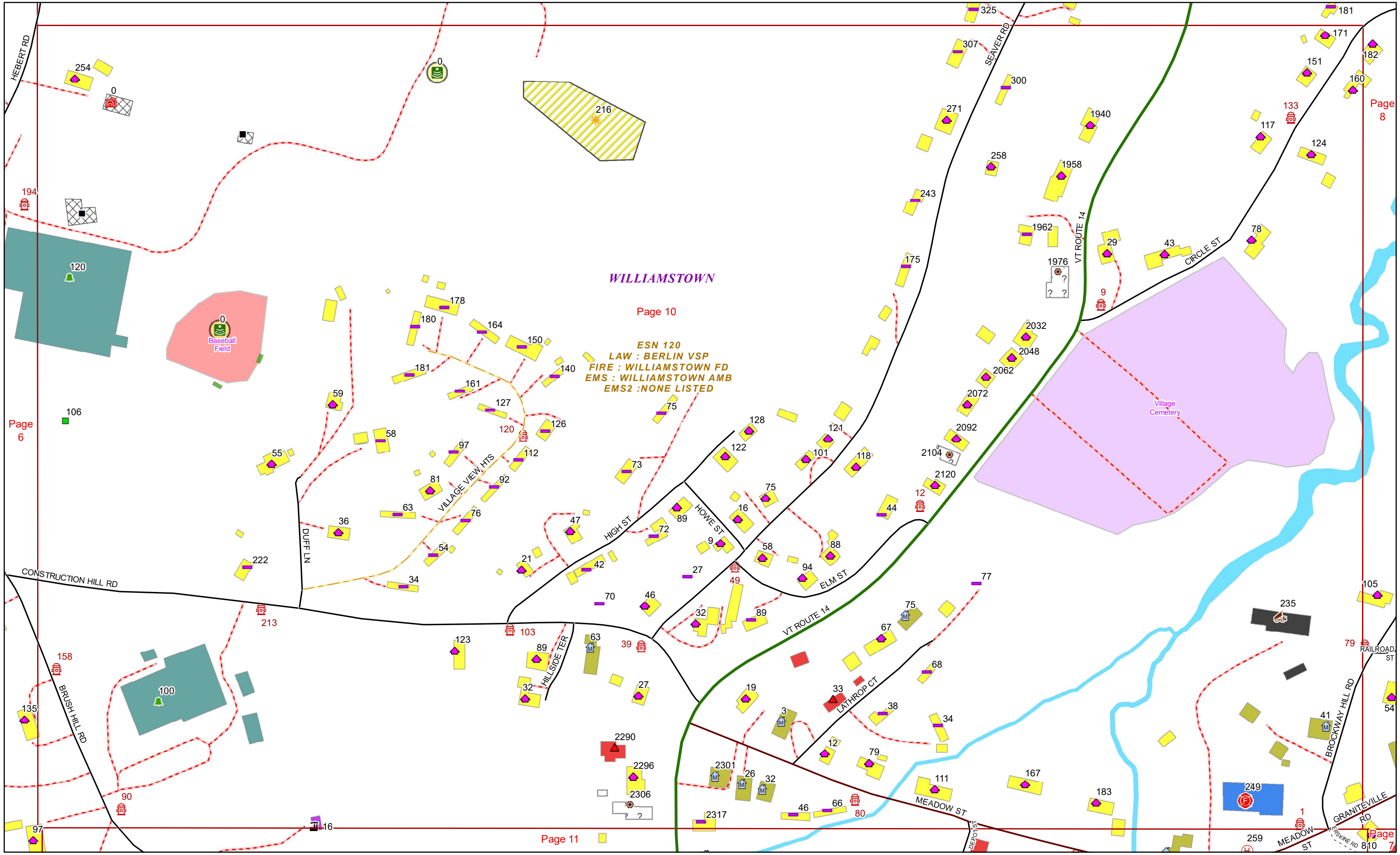




WILLIAMSTOWN

ESN 120
LAW : BERLIN VSP
FIRE : WILLIAMSTOWN FD
EMS : WILLIAMSTOWN AMB
EMS2 : NONE LISTED





WILLIAMSTOWN

Page 10

ESN 120
LAW : BERLIN VSP
FIRE : WILLIAMSTOWN FD
EMS : WILLIAMSTOWN AMB
EMS2 : NONE LISTED

Page 8

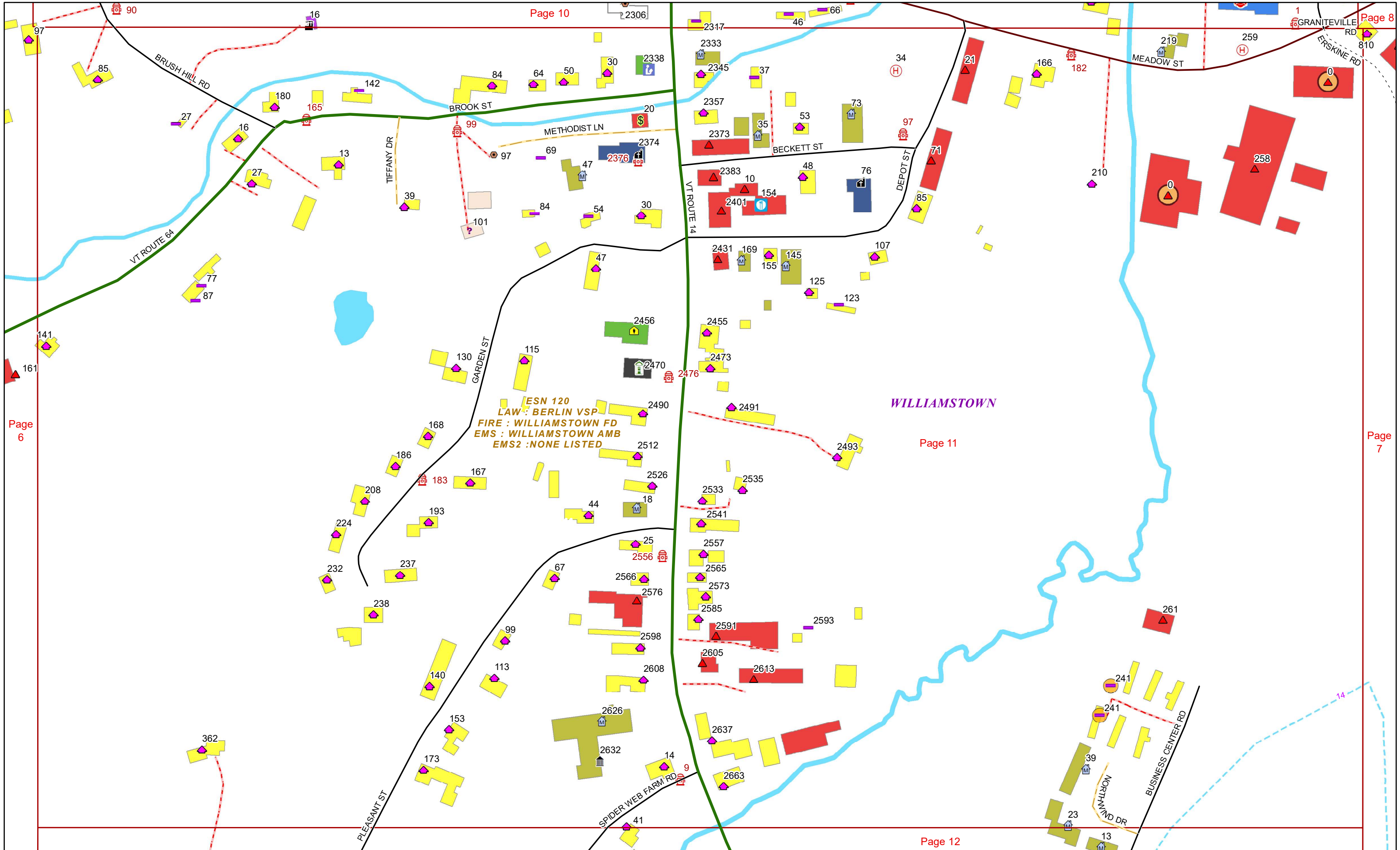
Page 6

Page 11

Page 8

Page 7

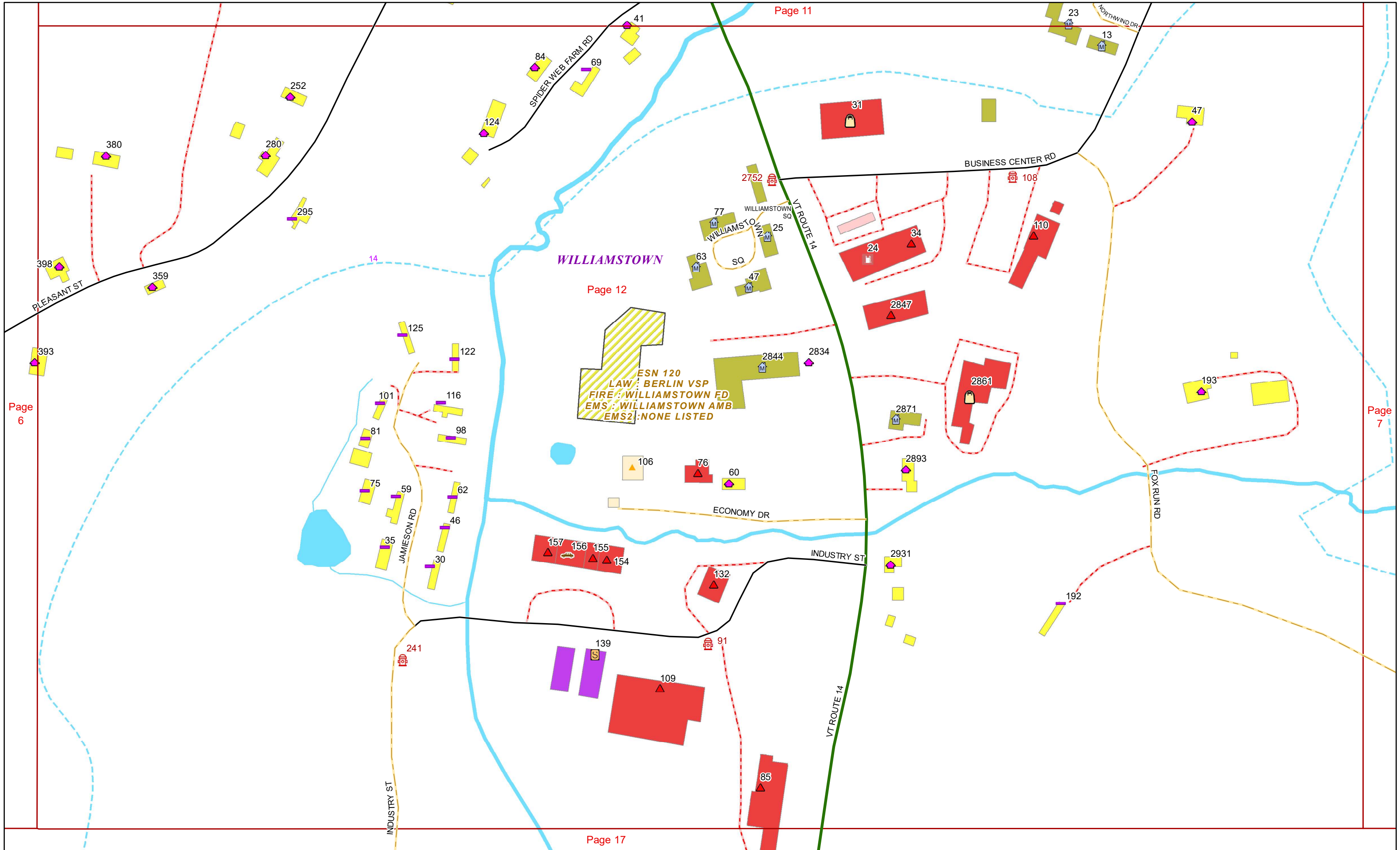


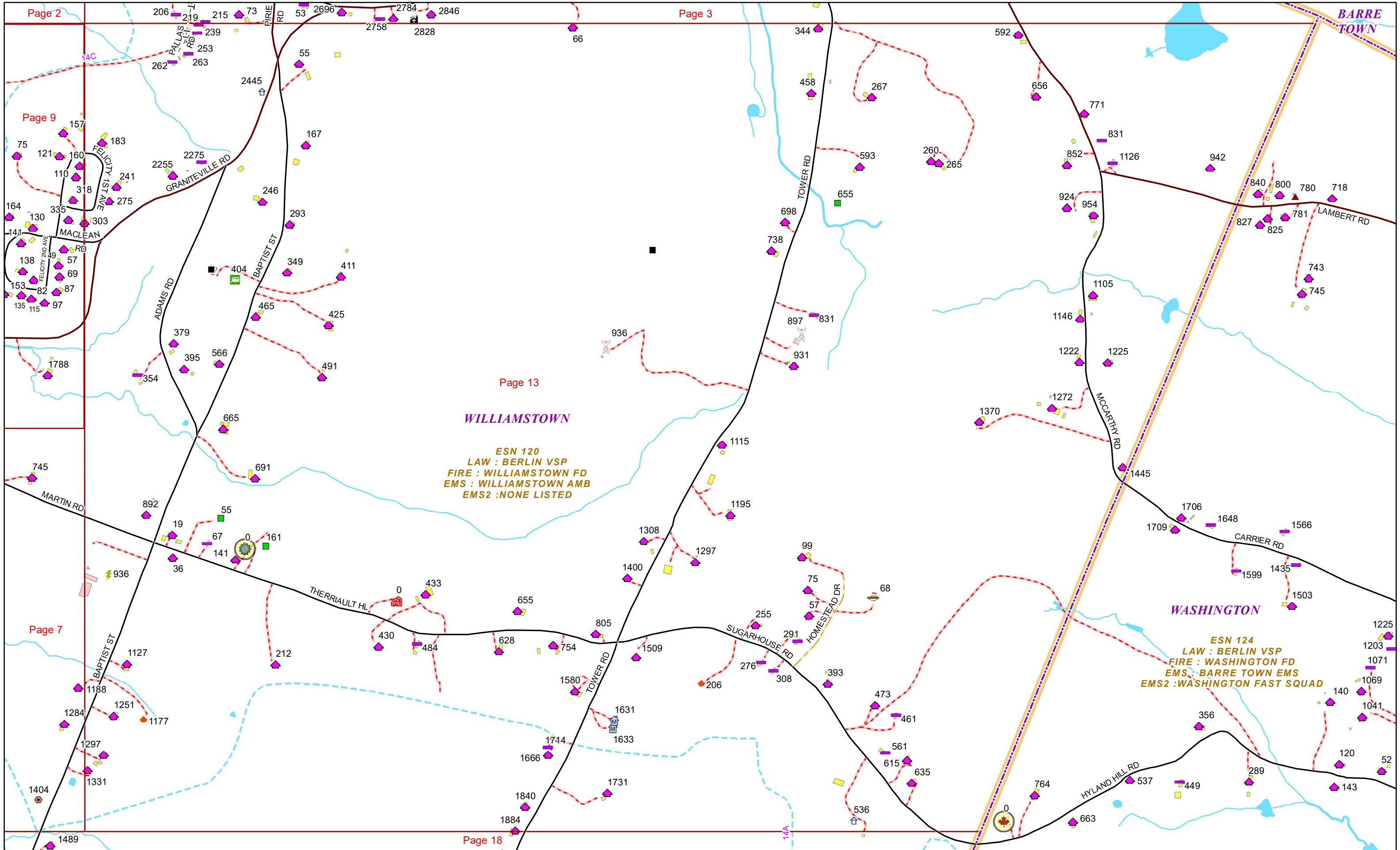


ESN 120
LAW : BERLIN VSP
FIRE : WILLIAMSTOWN FD
EMS : WILLIAMSTOWN AMB
EMS2 : NONE LISTED

WILLIAMSTOWN







Page 13

WILLIAMSTOWN

ESN 120
LAW : BERLIN VSP
FIRE : WILLIAMSTOWN FD
EMS : WILLIAMSTOWN AMB
EMS2 : NONE LISTED

WASHINGTON

ESN 124
LAW : BERLIN VSP
FIRE : WASHINGTON FD
EMS : BARRE TOWN EMS
EMS2 : WASHINGTON FAST SQUAD



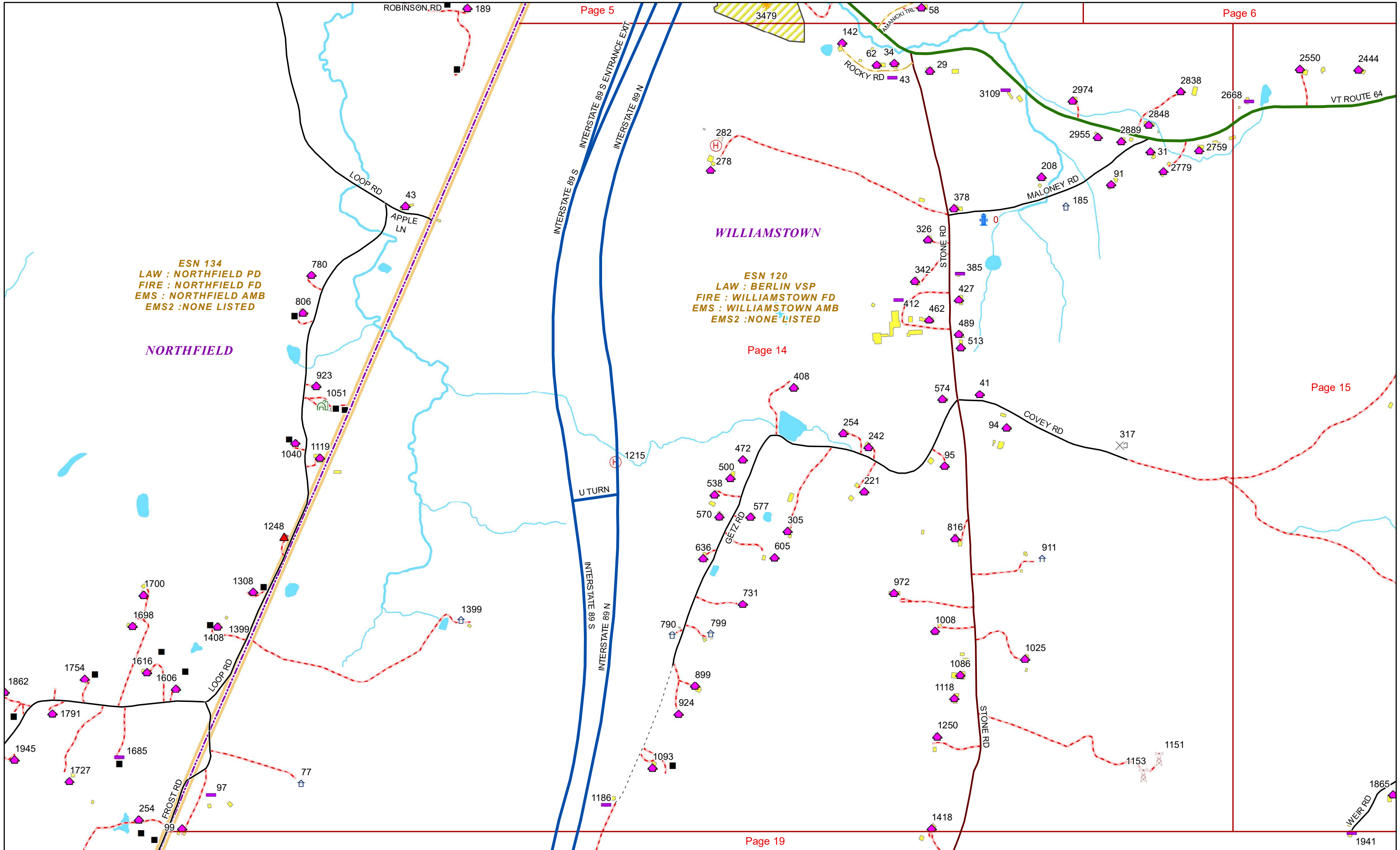
ESN 134
LAW : NORTHFIELD PD
FIRE : NORTHFIELD FD
EMS : NORTHFIELD AMB
EMS2 : NONE LISTED

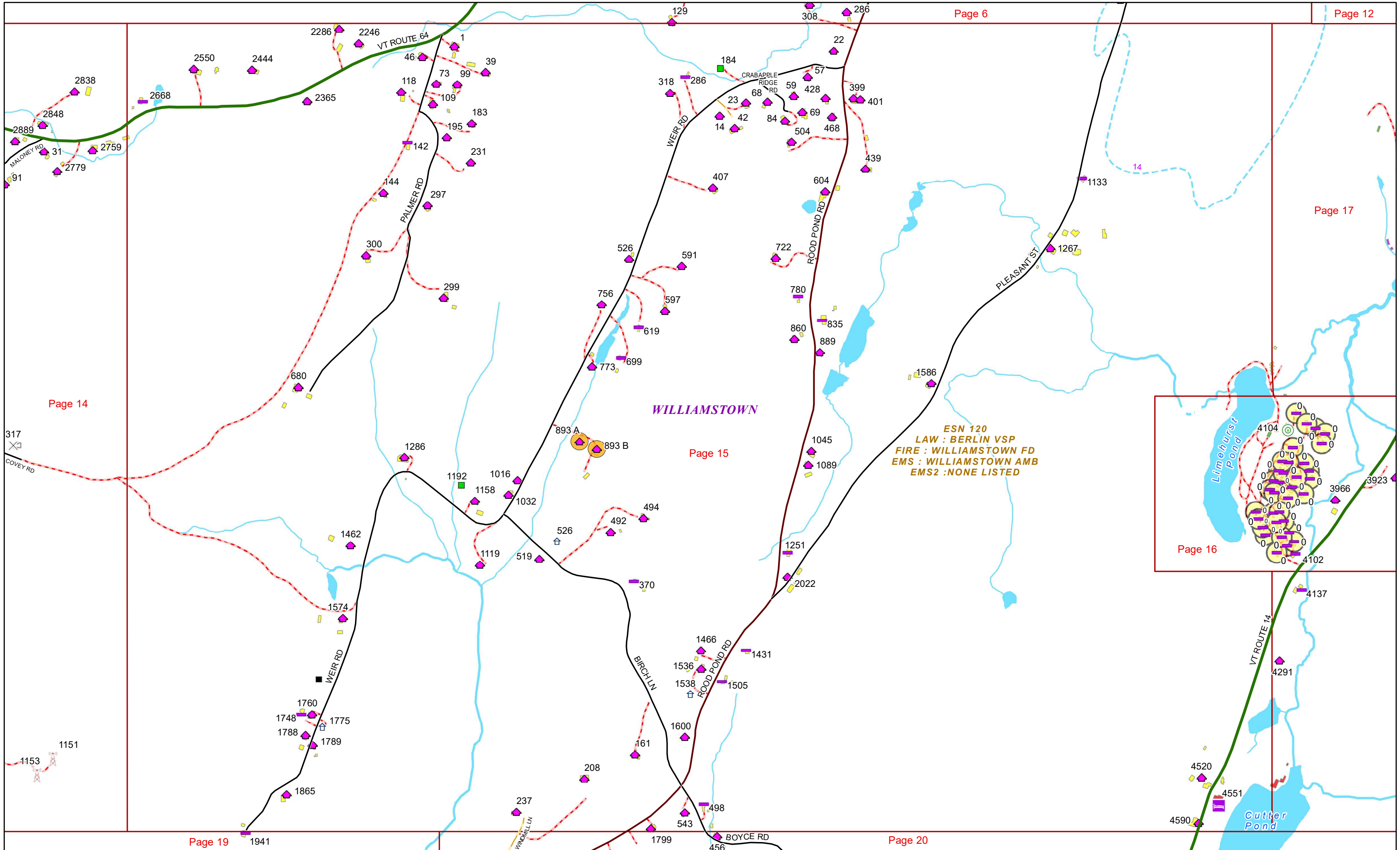
NORTHFIELD

ESN 120
LAW : BERLIN VSP
FIRE : WILLIAMSTOWN FD
EMS : WILLIAMSTOWN AMB
EMS2 : NONE LISTED

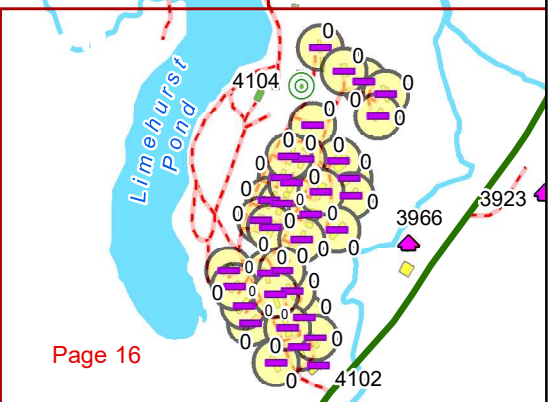
WILLIAMSTOWN

Page 14





ESN 120
 LAW : BERLIN VSP
 FIRE : WILLIAMSTOWN FD
 EMS : WILLIAMSTOWN AMB
 EMS2 : NONE LISTED



Limehurst Pond

ESN 120
LAW : BERLIN VSP
FIRE : WILLIAMSTOWN FD
EMS : WILLIAMSTOWN AMB
EMS2 : NONE LISTED

WILLIAMSTOWN

3733

3811

3923

3966

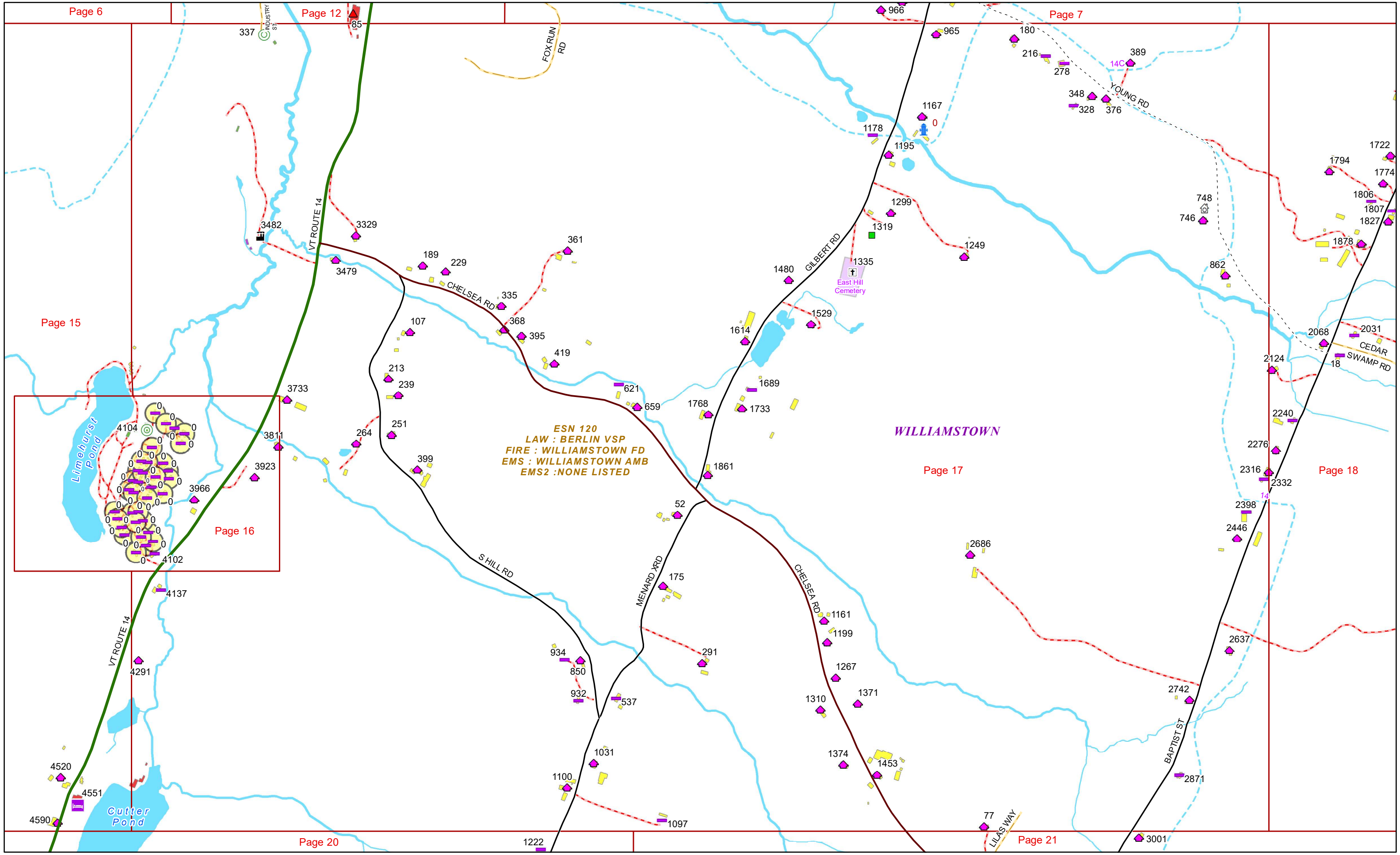
4102

4104

VT ROUTE 14

VT ROUTE 14



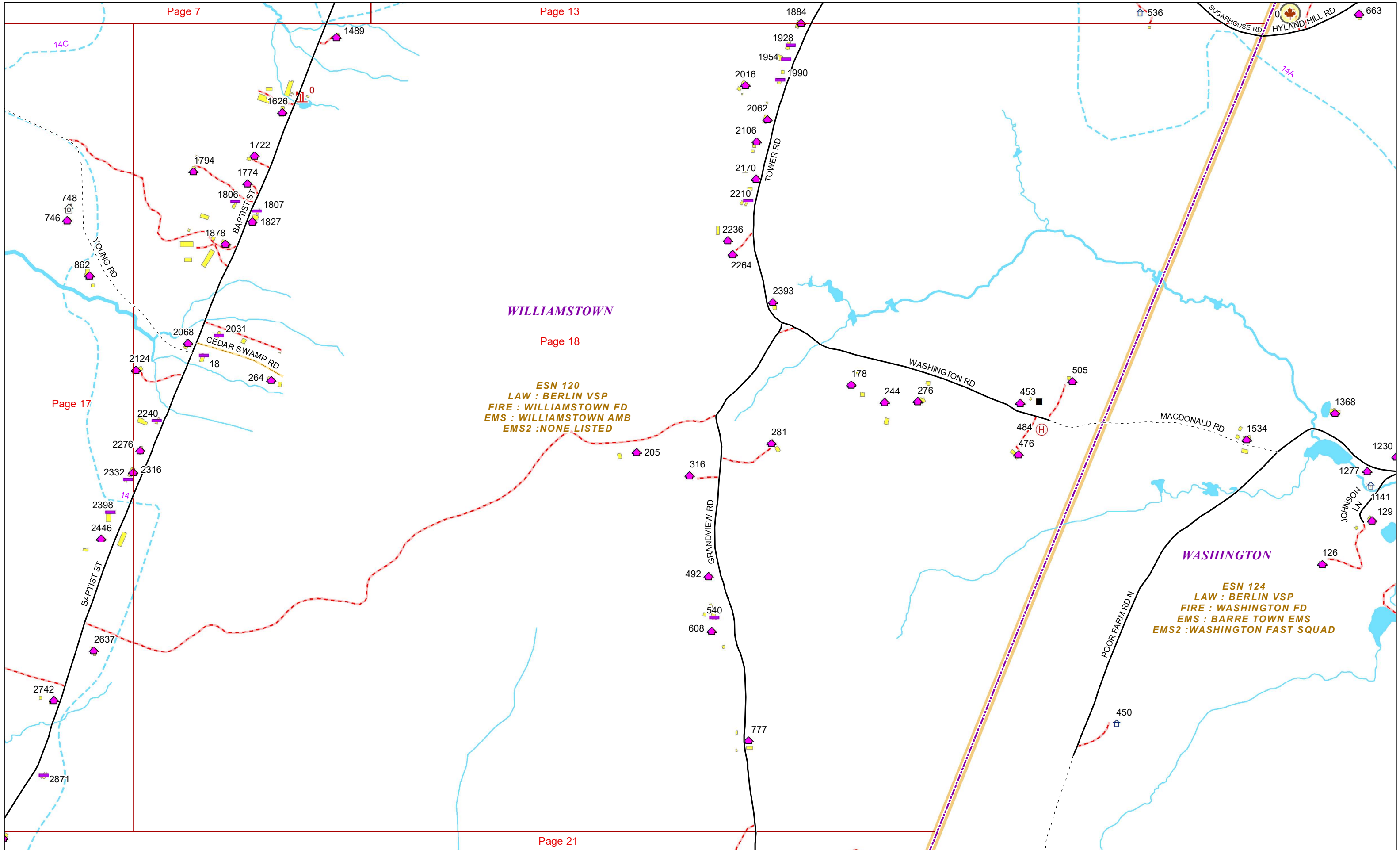


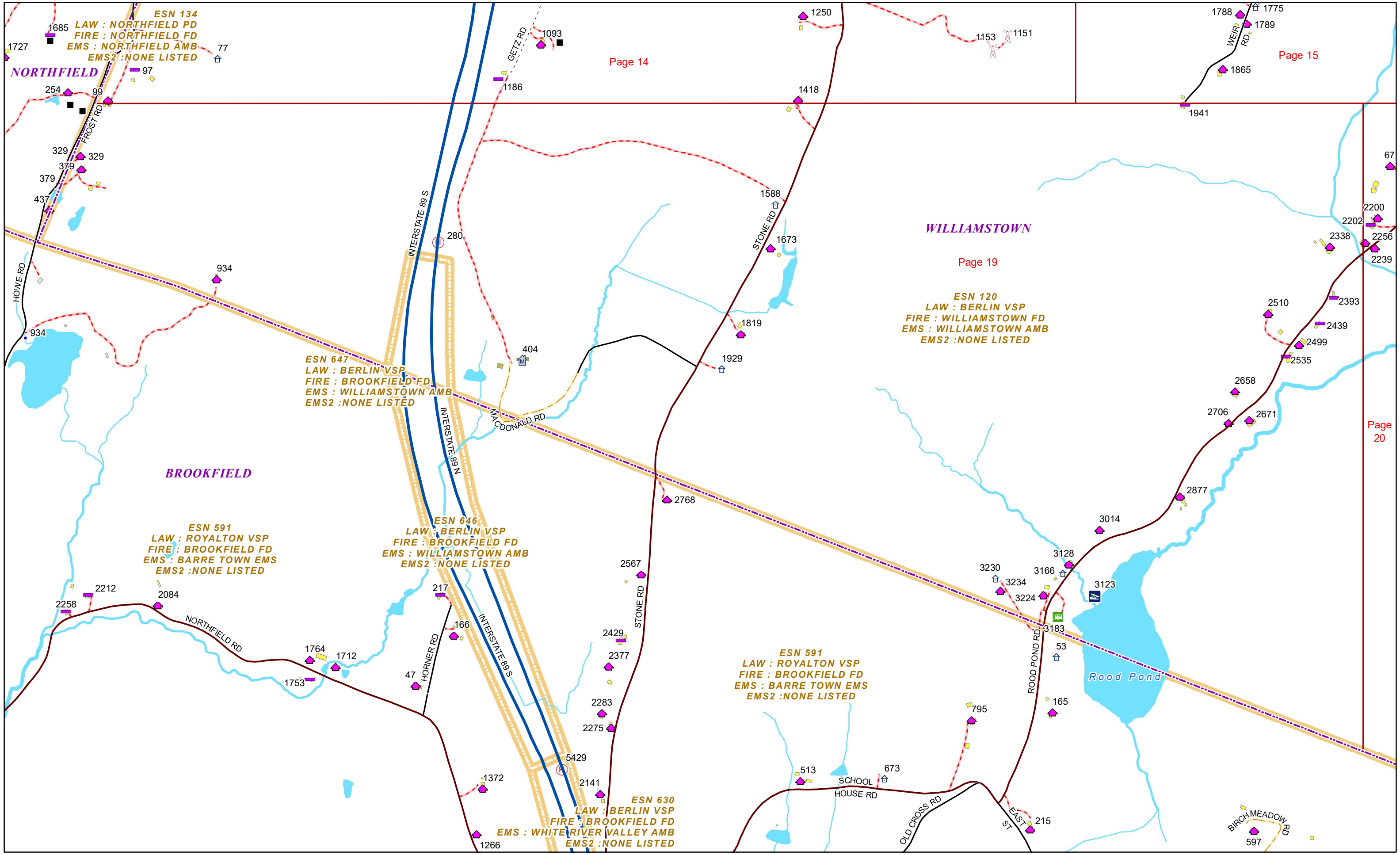
WILLIAMSTOWN

ESN 120
 LAW : BERLIN VSP
 FIRE : WILLIAMSTOWN FD
 EMS : WILLIAMSTOWN AMB
 EMS2 : NONE LISTED

WASHINGTON

ESN 124
 LAW : BERLIN VSP
 FIRE : WASHINGTON FD
 EMS : BARRE TOWN EMS
 EMS2 : WASHINGTON FAST SQUAD





ESN 134
LAW : NORTHFIELD PD
FIRE : NORTHFIELD FD
EMS : NORTHFIELD AMB
EMS2 : NONE LISTED

NORTHFIELD

Page 14

Page 15

WILLIAMSTOWN

Page 19

ESN 120
LAW : BERLIN VSP
FIRE : WILLIAMSTOWN FD
EMS : WILLIAMSTOWN AMB
EMS2 : NONE LISTED

ESN 647
LAW : BERLIN VSP
FIRE : BROOKFIELD FD
EMS : WILLIAMSTOWN AMB
EMS2 : NONE LISTED

BROOKFIELD

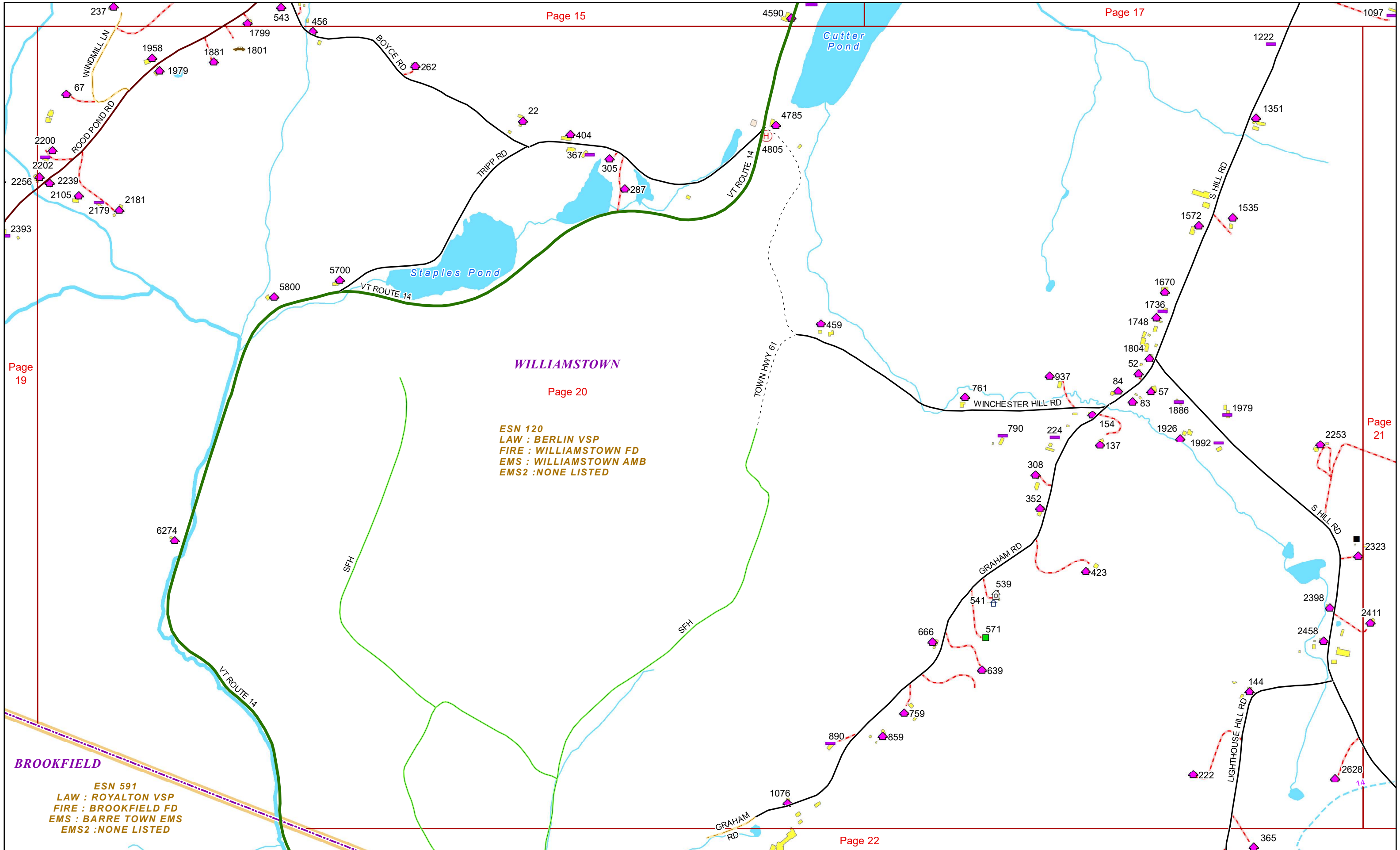
ESN 591
LAW : ROYALTON VSP
FIRE : BROOKFIELD FD
EMS : BARRE TOWN EMS
EMS2 : NONE LISTED

ESN 646
LAW : BERLIN VSP
FIRE : BROOKFIELD FD
EMS : WILLIAMSTOWN AMB
EMS2 : NONE LISTED

ESN 591
LAW : ROYALTON VSP
FIRE : BROOKFIELD FD
EMS : BARRE TOWN EMS
EMS2 : NONE LISTED

ESN 630
LAW : BERLIN VSP
FIRE : BROOKFIELD FD
EMS : WHITE RIVER VALLEY AMB
EMS2 : NONE LISTED





WILLIAMSTOWN

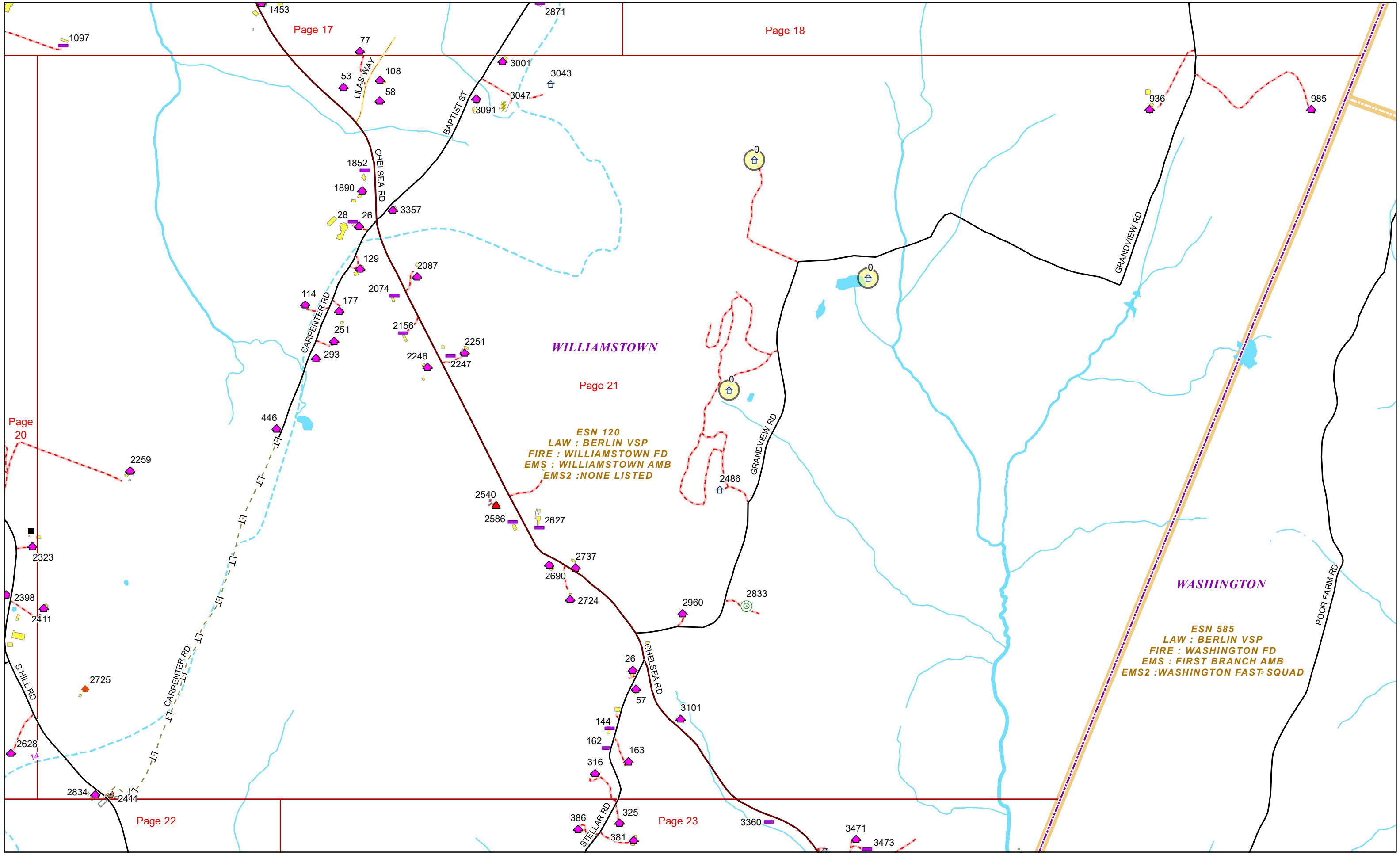
Page 20

ESN 120
 LAW : BERLIN VSP
 FIRE : WILLIAMSTOWN FD
 EMS : WILLIAMSTOWN AMB
 EMS2 : NONE LISTED

BROOKFIELD

ESN 591
 LAW : ROYALTON VSP
 FIRE : BROOKFIELD FD
 EMS : BARRE TOWN EMS
 EMS2 : NONE LISTED





Page 17

Page 18

Page 21

Page 20

Page 22

Page 23

WILLIAMSTOWN

ESN 120
LAW : BERLIN VSP
FIRE : WILLIAMSTOWN FD
EMS : WILLIAMSTOWN AMB
EMS2 : NONE LISTED

WASHINGTON

ESN 585
LAW : BERLIN VSP
FIRE : WASHINGTON FD
EMS : FIRST BRANCH AMB
EMS2 : WASHINGTON FAST SQUAD



