


VERMONT E9-1-1 MapBook

Calais

E9-1-1 MapBook with GIS Data

Use constraints: The 9-1-1 related data layers (Esites, Landmarks, Roads, Driveways, Footprints, Atlas Sheets, ESZ, etc.) were developed and designed for Enhanced 9-1-1 purposes only. The user should understand that the nature of the Enhanced 9-1-1 data layers means they are never complete. **Each municipal government is responsible for maintenance of the E9-1-1 database.** Other data (non-E9-1-1 related) used in the Vermont E9-1-1 MapBook is acquired from the Vermont Center for Geographic Information (VCGI) (vcgi.vermont.gov) and local Regional Planning Commissions.

Disclaimer:

This Vermont E9-1-1 MapBook and GIS data is for general reference only. Data layers that appear on the map may or may not be accurate, current or otherwise reliable. The E9-1-1 Board and the State of Vermont make no representations of any kind, including but not limited to the warranties of merchantability or fitness for a particular use, not are any such warranties to be implied with respect to the GIS data and MapBook.

For Questions/Updates:

Contact VT Enhanced 9-1-1 Board:
 Phone: 802-828-4911
 Email: e911.info@vermont.gov
 Website: e911.vermont.gov



























1/12/2024



























































Legend





























ESITES




























SITETYPE

-  **COMMERCIAL
-  **CULTURAL
-  **EDUCATIONAL
-  **GOVERNMENT
-  **INDUSTRIAL
-  **OTHER COMMERCIAL
-  **PUBLIC GATHERING
-  **UTILITY
-  ABANDONED
-  ACCESS POINT
-  ACCESSORY BARN
-  ACCESSORY BUILDING
-  AIR SUPPORT / MAINTENANCE FACILITY
-  AIR TRAFFIC CONTROL CENTER / COMMAND CENTER
-  AIRPORT TERMINAL
-  AMBULANCE SERVICE
-  AUDITORIUM / CONCERT HALL / THEATER / OPERA HOUSE
-  BANK
-  BOAT RAMP / DOCK
-  BORDER CROSSING
-  BORDER PATROL
-  BREWERY
-  BUS STATION / DISPATCH FACILITY
-  CAMP
-  CAMPGROUND
-  CEMETERY

-  CITY / TOWN HALL
-  COAST GUARD
-  COLLEGE / UNIVERSITY
-  COMMERCIAL CONSTRUCTION SERVICE
-  COMMERCIAL FARM
-  COMMERCIAL GARAGE
-  COMMERCIAL W/RESIDENCE
-  COMMUNICATION BOX
-  COMMUNICATION TOWER
-  COMMUNITY / RECREATION FACILITY
-  CONDOMINIUM
-  COURT HOUSE
-  CUSTOMS SERVICE
-  DAY CARE FACILITY
-  DEVELOPMENT SITE
-  EBS TOWER
-  EMERGENCY PHONE / CALLBOX
-  FAIR / EXHIBITION/ RODEO GROUNDS
-  FERRY TERMINAL / DISPATCH FACILITY
-  FIRE STATION
-  FISH FARM / HATCHERY
-  FITNESS FACILITY
-  FOOD DISTRIBUTION CENTER
-  GAS STATION
-  GATED W/BUILDING
-  GATED W/O BUILDING
-  GOLF COURSE
-  GRAVEL PIT / QUARRY / MINE




















-  GREENHOUSE / NURSERY
-  GROCERY STORE
-  HARBOR / MARINA
-  HAZARDOUS MATERIALS FACILITY
-  HAZARDOUS STORAGE FACILITY
-  HEALTH CLINIC
-  HELIPAD / HELIPORT / HELISPOT
-  HISTORIC SITE / POINT OF INTEREST
-  HOSPITAL / MEDICAL CENTER
-  HOUSE OF WORSHIP
-  HYDROELECTRIC FACILITY
-  ICE ARENA
-  INSTITUTIONAL RESIDENCE / DORM / BARRACKS
-  LANDFILL
-  LAW ENFORCEMENT
-  LIBRARY
-  LODGING B&B / HOTEL / MOTEL / INN
-  LOOKOUT TOWER
-  LUMBER MILL / SAW MILL
-  MANUFACTURING FACILITY
-  MOBILE HOME
-  MORGUE
-  MULTI-FAMILY DWELLING
-  MUSEUM
-  NATIONAL GUARD /
-  NUCLEAR FACILITY
-  NURSING HOME / LONG TERM CARE
-  OFFICE BUILDING

-  OIL / GAS FACILITY
-  OTHER
-  OTHER RESIDENTIAL
-  OUTPATIENT CLINIC
-  PARK AND RIDE / COMMUTER
-  PHARMACY
-  PICNIC AREA
-  POST OFFICE
-  PRISON / CORRECTIONAL FACILITY
-  PRIVATE AND EXPRESS SHIPPING FACILITY
-  PSAP
-  PUBLIC BEACH
-  PUBLIC TELEPHONE
-  PUBLIC WATER SUPPLY INTAKE
-  PUBLIC WATER SUPPLY WELL
-  PUMP STATION
-  RACE TRACK / DRAGSTRIP
-  RAILROAD STATION
-  RESIDENTIAL FARM
-  REST STOP / ROADSIDE PARK
-  RESTAURANT
-  RETAIL FACILITY
-  RV HOOKUP
-  SCHOOL K / 12
-  SEASONAL HOME
-  SHOOTING RANGE
-  SINGLE FAMILY DWELLING
-  SKI AREA / ALPINE





-  SOLAR FACILITY
-  SPORTS ARENA /
-  STATE CAPITOL
-  STATE GARAGE
-  STATE GOVERNMENT FACILITY
-  STATE PARK
-  STORAGE UNITS
-  SUBSTATION
-  SUGARHOUSE
-  TEMPORARY STRUCTURE
-  TOWN GARAGE
-  TOWN OFFICE
-  TRAILHEAD
-  TRANSFER STATION
-  UNKNOWN
-  US FOREST FACILITY
-  US GOVERNMENT FACILITY
-  UTILITY POLE W/PHONE
-  VETERINARY HOSPITAL / CLINIC
-  VISITOR / INFORMATION CENTER
-  WAREHOUSE
-  WASTE / BIOMASS FACILITY
-  WASTEWATER TREATMENT PLANT
-  WATER TANK
-  WATER TOWER
-  WIND FACILITY / WIND TOWER
-  YOUTH CAMP

Legend

Roads

-  Interstate Highway
-  US Highway
-  State Highway
-  Town Highway Class 1
-  Town Highway Class 2
-  Town Highway Class 3
-  Town Highway Class 4
-  Private
-  Driveway
-  Discontinued Road
-  Legal Trail
-  Ferry
-  Military - no public access
-  National Forest Highway
-  State Forest Highway
-  Proposed
-  Rivers
-  Driveways
-  Railroad

Hydrants

-  Drafting Site
-  Dry Hydrant
-  Municipal Hydrant
-  Pressurized Hydrant

Townline





Emergency Service Zones



FootPrints

-  Airport
-  Solar Field
-  Alpine Trail Easiest
-  Alpine Trail Intermediate
-  Alpine Trail Advanced
-  Alpine Trail Expert
-  Alpine Glade Marked
-  Alpine Glade Not Marked
-  Building
-  Farm
-  Golf Course
-  Quarry
-  Park
-  Shopping Center
-  Stadium/Arena
-  Other

Addressing Error

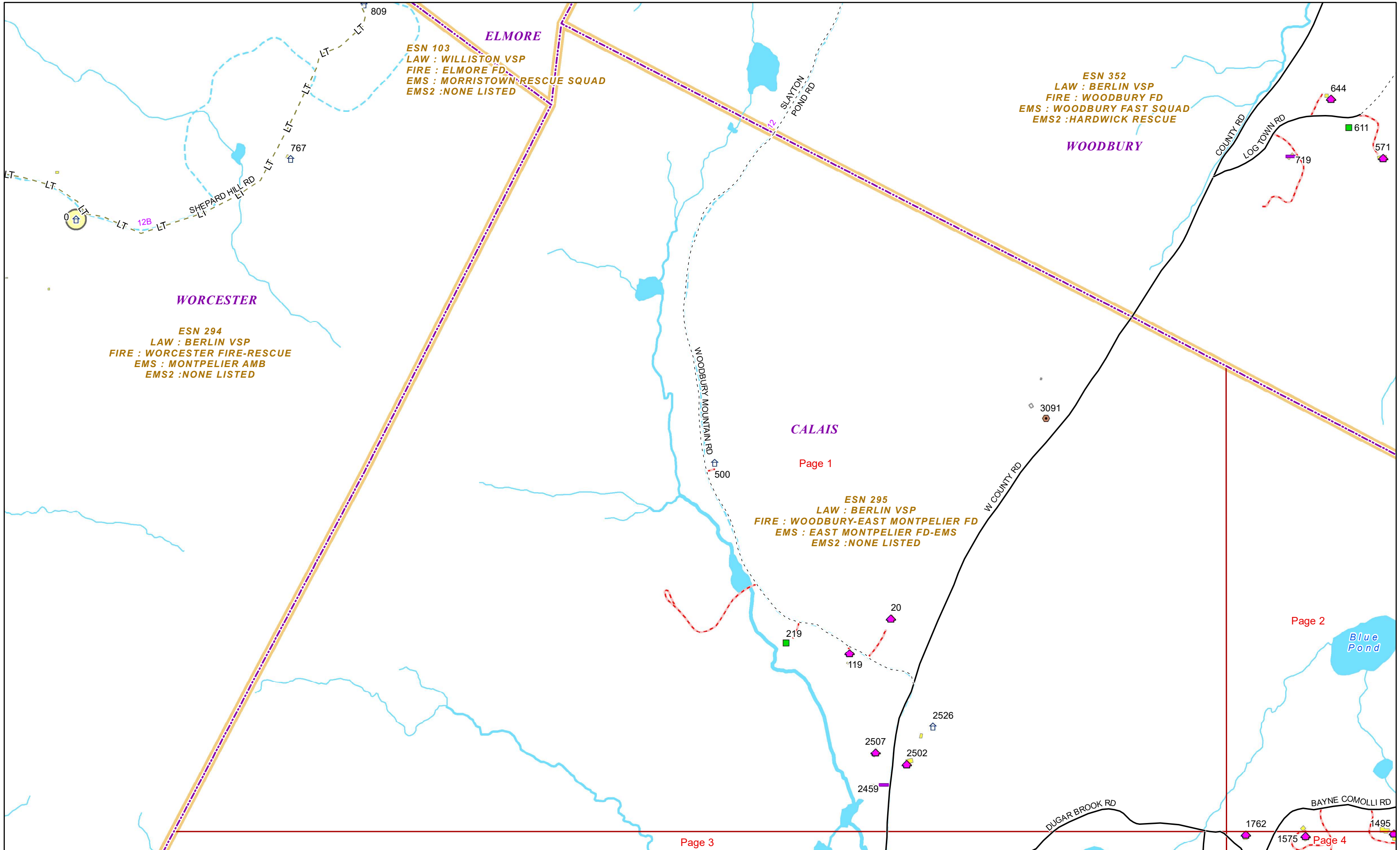
-  Orange - Duplicated Addressed Building
-  Yellow - Unnumbered Building

CALAIS Road Name Index

ROAD NAME	PAGE(S)
ADAMANT RD	19,20
APPLE HILL RD	4,9
APPLEWOOD LN	18
BACK ST	16
BALENTINE RD	4,11
BARNETT RD	4
BATTEN RD	11,16
BAYNE COMOLLI RD	2
BLACHLY RD	12
BLACKBERRY RIDGE RD	21
BLISS POND RD	14
BLISS RD	12,22
BUTTERFIELD RD	24
CAMP RD	10
CENTER RD	2
CHAPIN RD	21
CHURCH ST	16
COLLAR HILL RD	8
COUNTY RD	9,14,19
DAILEY RD	5
DOUG LILLEY DR	21
DRAGONFLY LN	10
DUGAR BROOK RD	1,3,4
DUKE RD	11
DURKEE DR	15
EAST HILL RD	12,17
ELMSLIE RD	9
FELLOWS RD	16
FIFERS RIDE	15
FOSTER HILL RD	4
FOWLER RD	14
G A R RD	6

ROAD NAME	PAGE(S)
GEORGE RD	15,21
GOING RD	10
GOSSELIN HILL RD	21
GRAY RD	24
HAGGETT RD	19,20
HAYDEN RD	4
HEMLOCK RD	21
JACK HILL RD	11,15
JUSTA RD	10
KAEDING RD	13
KENT HILL RD	9,11
LAMBERTON CAMP RD	7
LEDGE HILL RD	11
LEONARD RD	19,21
LIGHTENING RIDGE RD	19,21,24
LONG MEADOW HILL RD	13
LOWER CURTIS POND RD	10
LUCE RD	15,16
MARSHFIELD RD	16,17
MARTIN RD	19
MAX GRAY RD	21
MILL ST	16
MIRROR LAKE RD	4
MOSCOW WOODS RD	11,16
N CALAIS RD	4,6,11
NELSON POND RD	4,5,16
NO 10 POND RD	4,6
OLD WEST CHURCH RD	9
PECK HILL RD	15
PEKIN BROOK RD	11,15,21
PLATEAU RD	15
QUARRY RD	19

ROAD NAME	PAGE(S)
RANDOM RD	3
RATHBURN RD	5
REED WOOD RD	19
ROBINSON CEMETERY RD	9,10
ROBINSON HILL RD	9,13
SADIE FOSS RD	5
SAND HILL RD	12,20
SINGLETON RD	14,19
SODOM POND RD	19
SPARROW RD	14
STILL BROOK RD	15,21
THE COVE RD	5
TOBY HILL RD	19
TOWN HWY 11	2
TOWN HWY 16	6
TOWN HWY 18	12
TOWN HWY 22	3
TOWN HWY 23	4
TOWN HWY 31	11
TOWN HWY 34	11
TOWN HWY 35	15
TOWN HWY 64	10
TOWN HWY 7	3
TOWN HWY 8	3
TUCKER RD	21
UPPER CURTIS POND RD	3
UPPER RD	4,6,11
VT ROUTE 14	7,11,12,15,16,42,24
W COUNTY RD	1,3,9,10
WHEELER RD	13,18
WOODBURY MOUNTAIN RD	1,16
WORCESTER RD	3,9,10



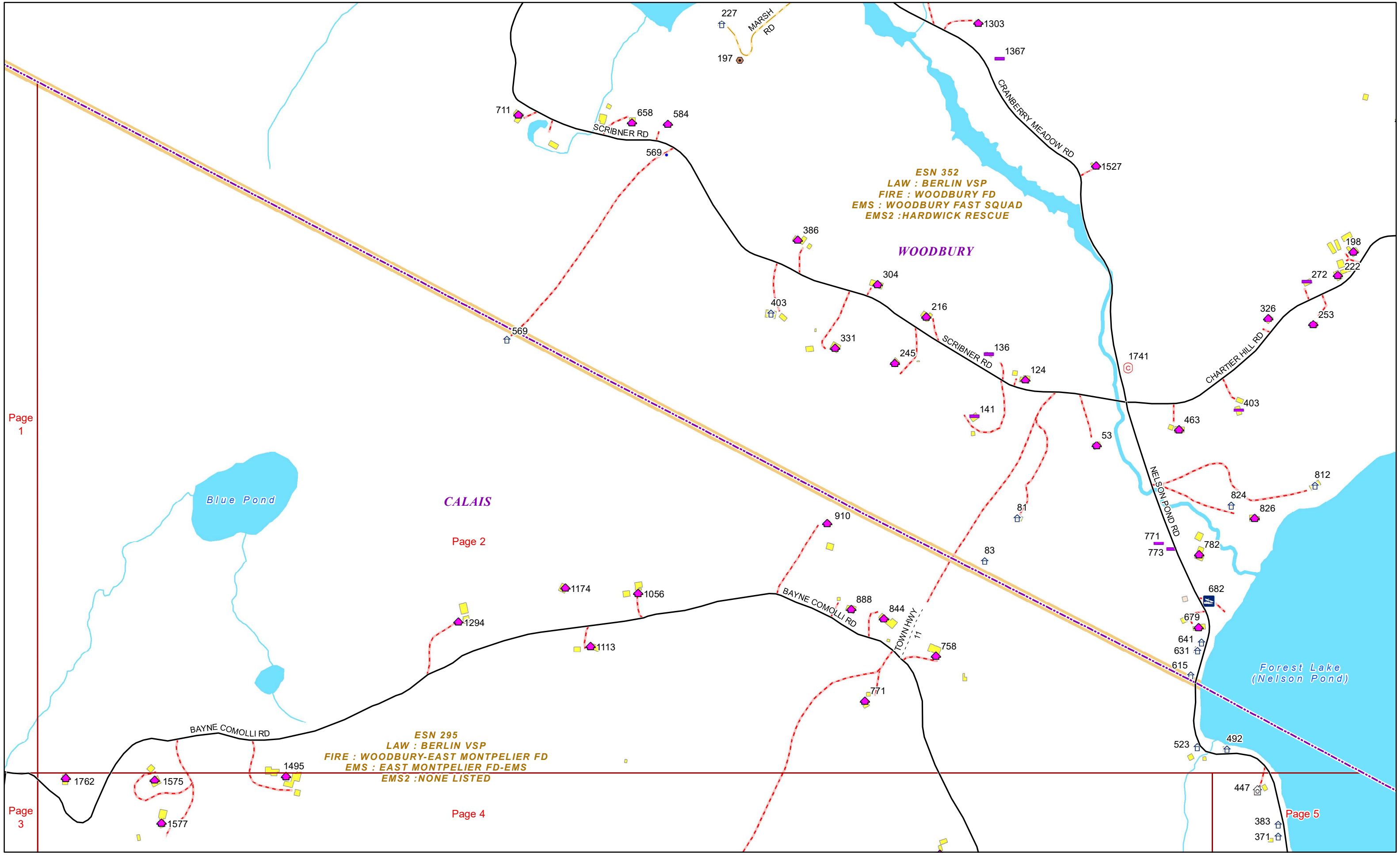
Page 1

Page 2

Page 3

Page 4





Page 1

CALAIS

Page 2

WOODBURY

ESN 352
LAW : BERLIN VSP
FIRE : WOODBURY FD
EMS : WOODBURY FAST SQUAD
EMS2 : HARDWICK RESCUE

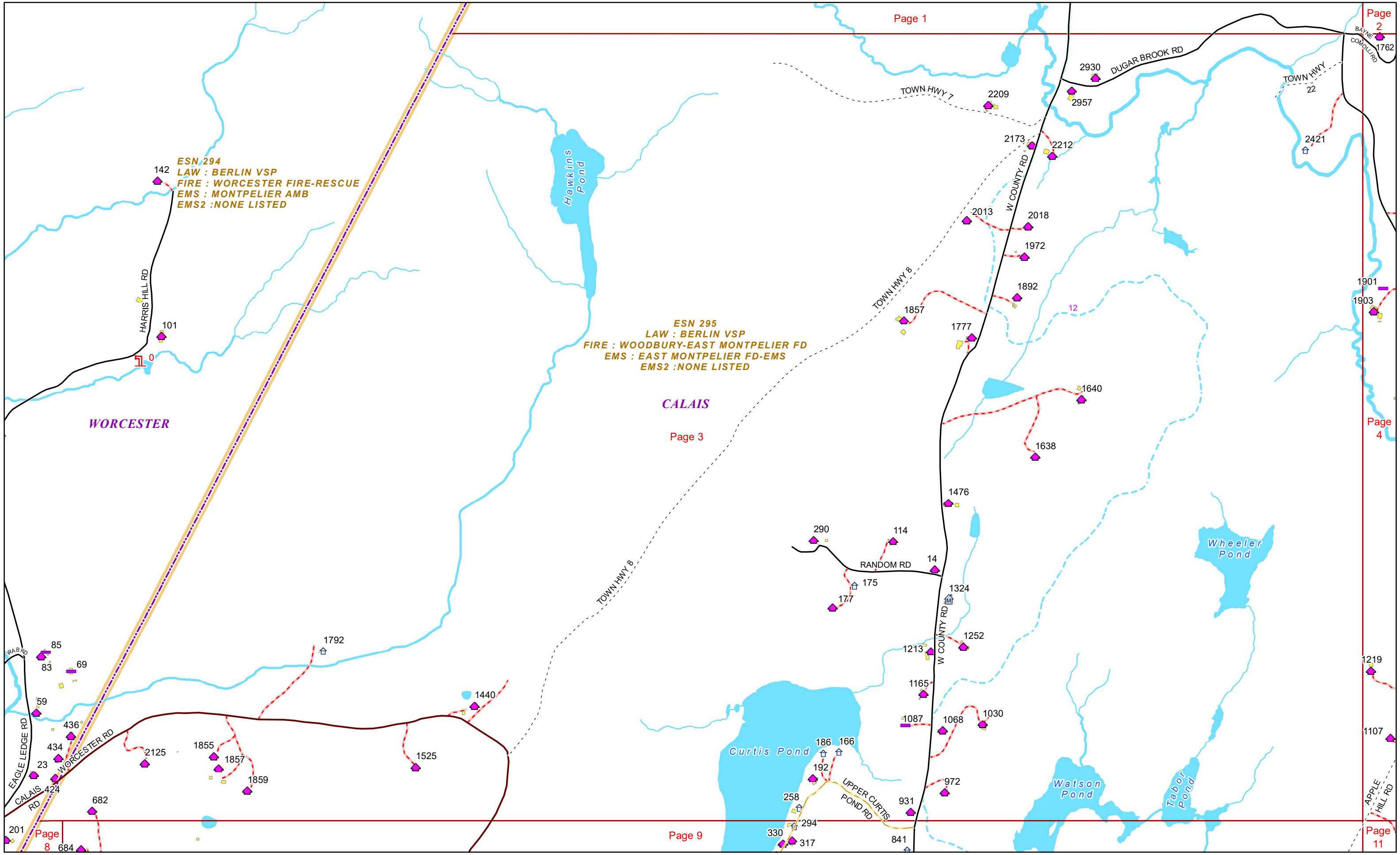
ESN 295
LAW : BERLIN VSP
FIRE : WOODBURY-EAST MONTPELIER FD
EMS : EAST MONTPELIER FD-EMS
EMS2 : NONE LISTED

Page 3

Page 4

Page 5





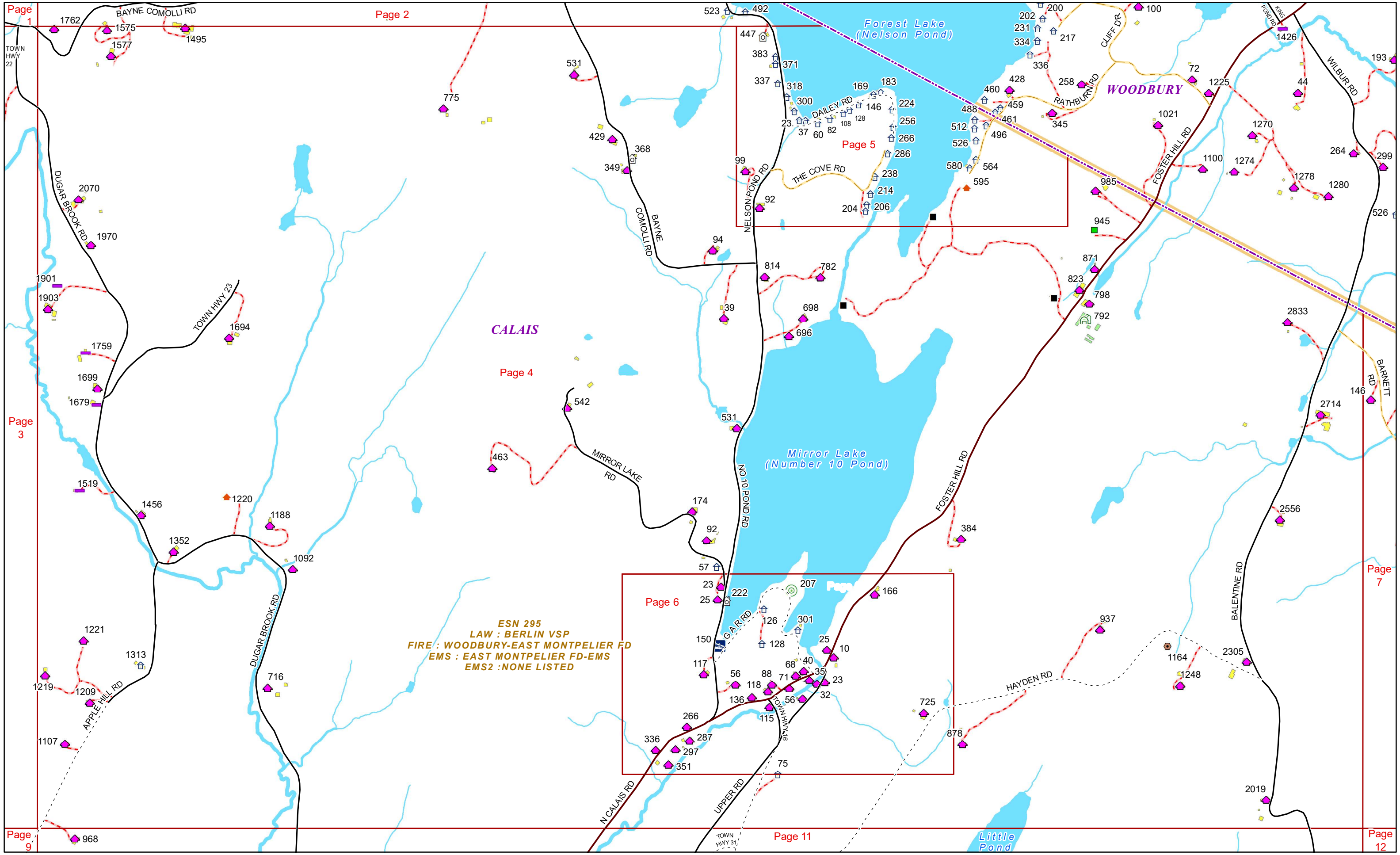
CALAIS

WORCESTER

ESN 294
LAW : BERLIN VSP
FIRE : WORCESTER FIRE-RESCUE
EMS : MONTPELIER AMB
EMS2 : NONE LISTED

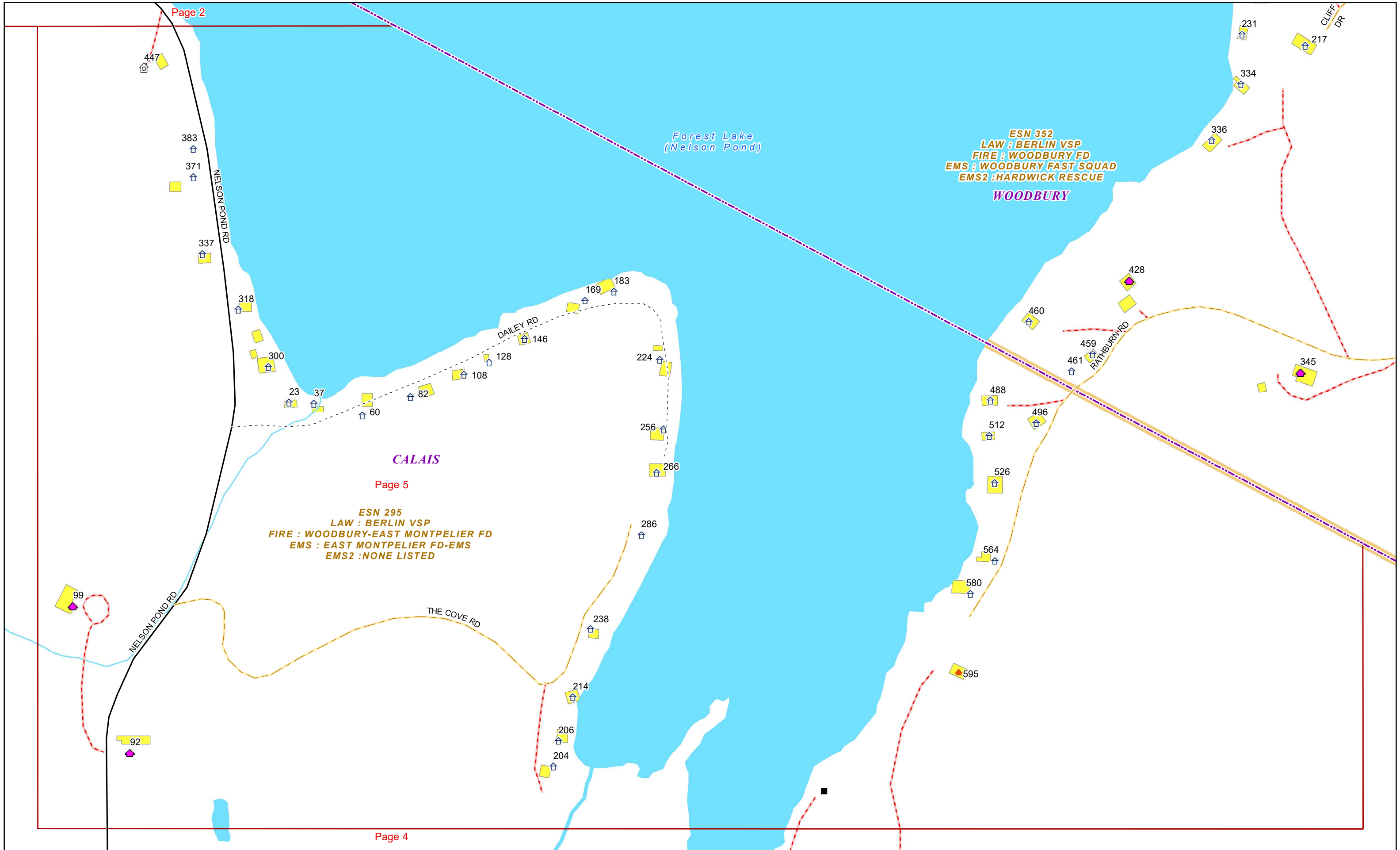
ESN 295
LAW : BERLIN VSP
FIRE : WOODBURY-EAST MONTPELIER FD
EMS : EAST MONTPELIER FD-EMS
EMS2 : NONE LISTED





ESN 295
LAW : BERLIN VSP
FIRE : WOODBURY-EAST MONTPELIER FD
EMS : EAST MONTPELIER FD-EMS
EMS2 : NONE LISTED





Page 2

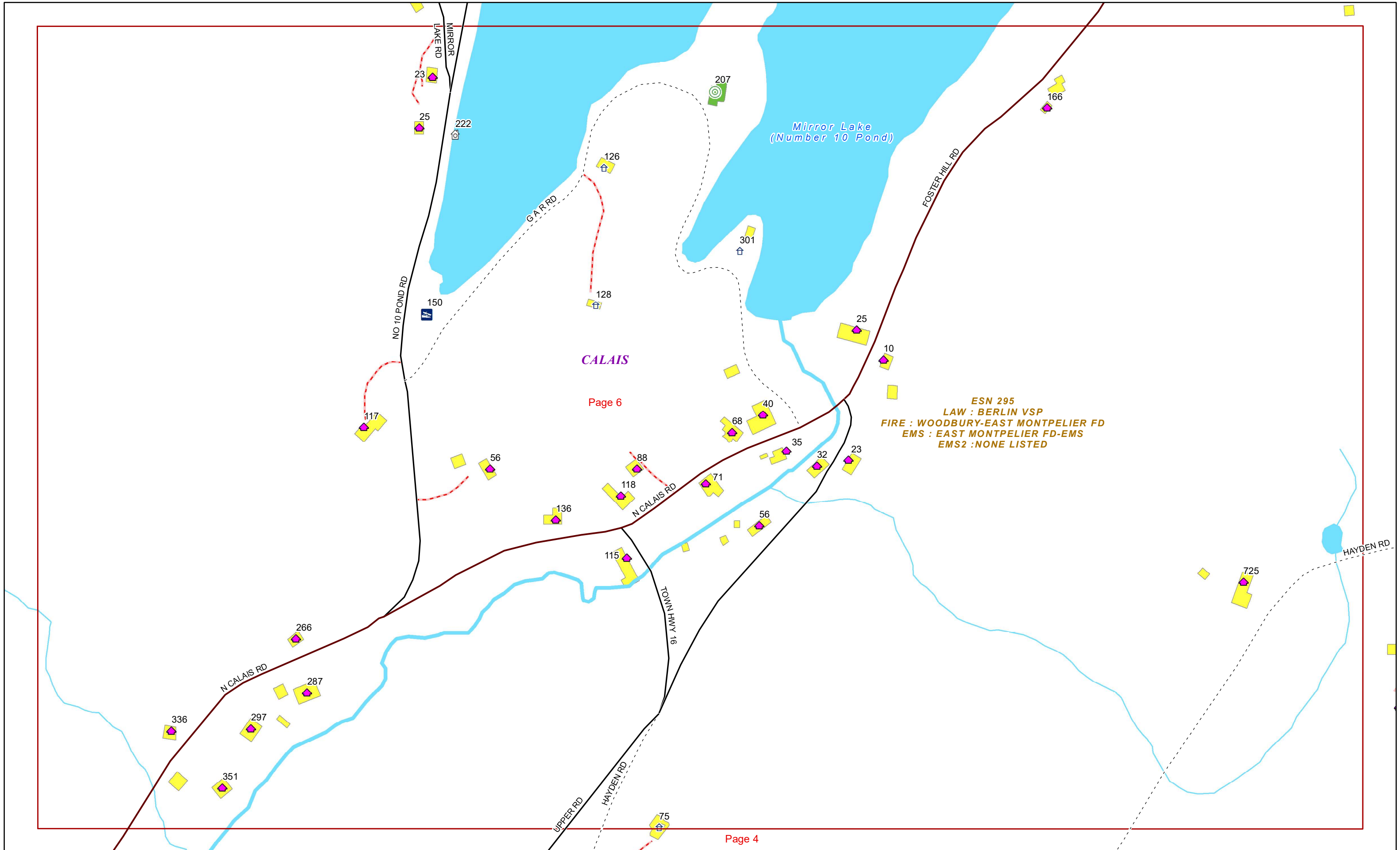
Page 5

Page 4

ESN 295
LAW : BERLIN VSP
FIRE : WOODBURY-EAST MONTPELIER FD
EMS : EAST MONTPELIER FD-EMS
EMS2 : NONE LISTED

ESN 352
LAW : BERLIN VSP
FIRE : WOODBURY FD
EMS : WOODBURY FAST SQUAD
EMS2 : HARDWICK RESCUE
WOODBURY

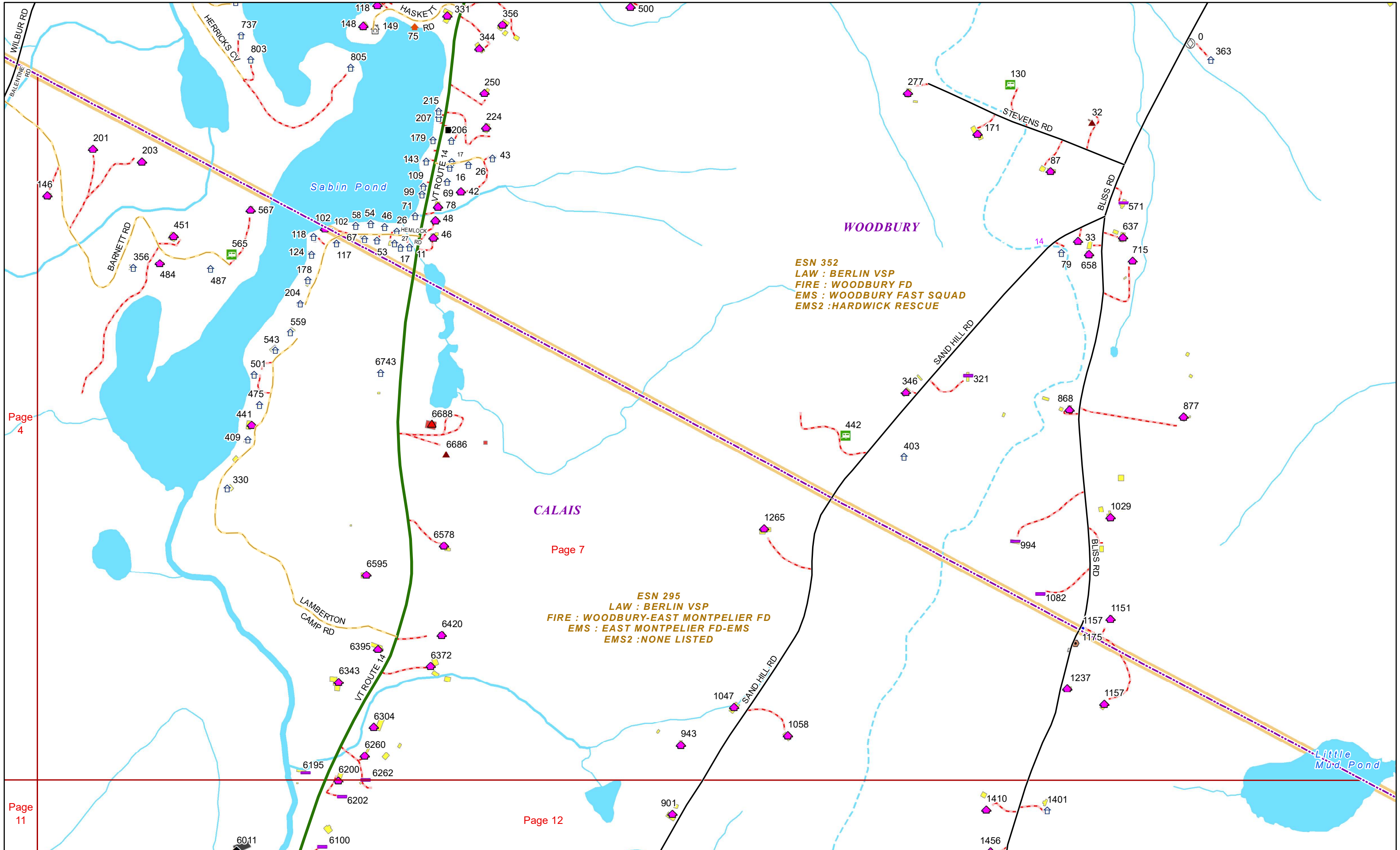


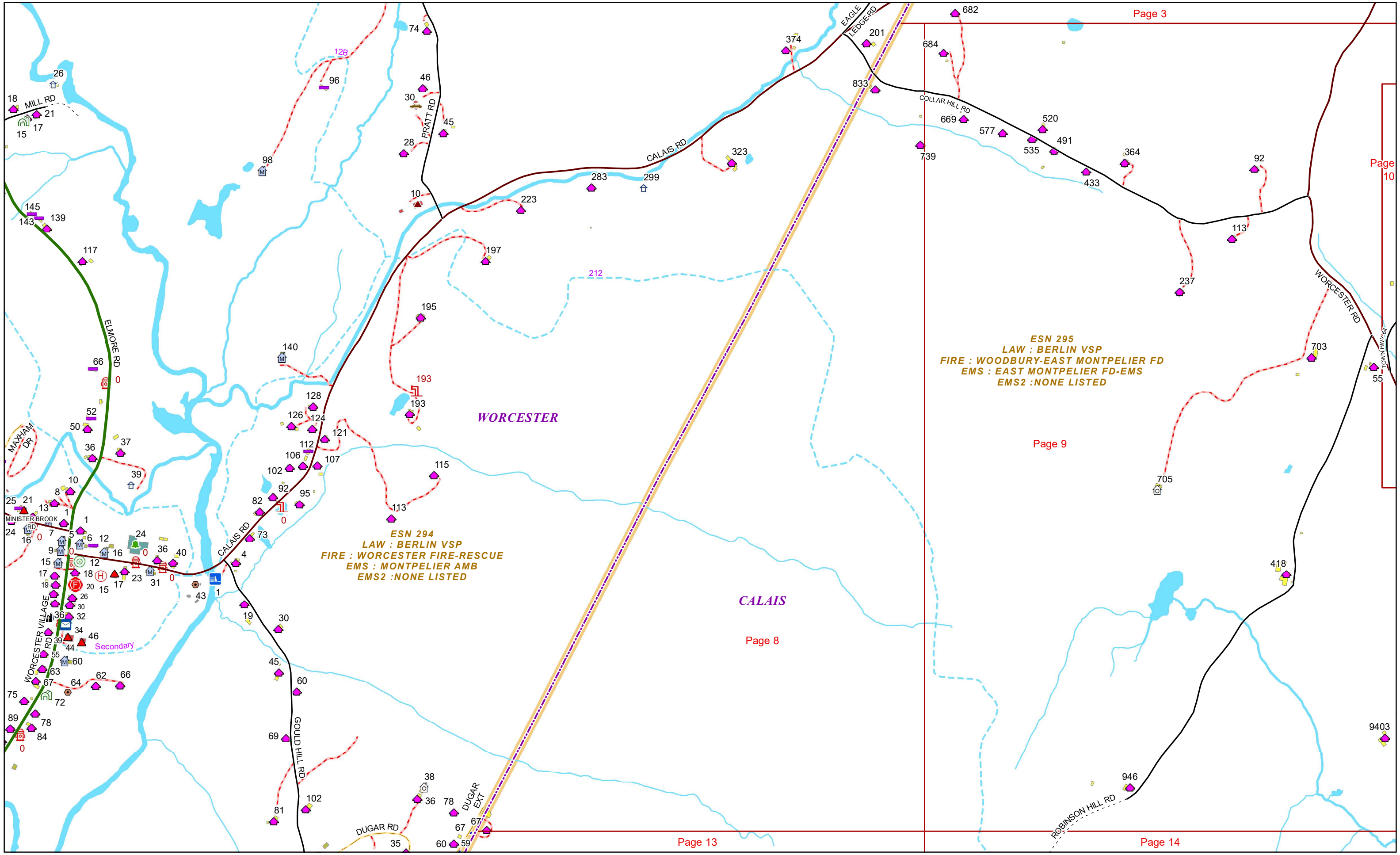


ESN 295
LAW : BERLIN VSP
FIRE : WOODBURY-EAST MONTPELIER FD
EMS : EAST MONTPELIER FD-EMS
EMS2 : NONE LISTED

Page 4







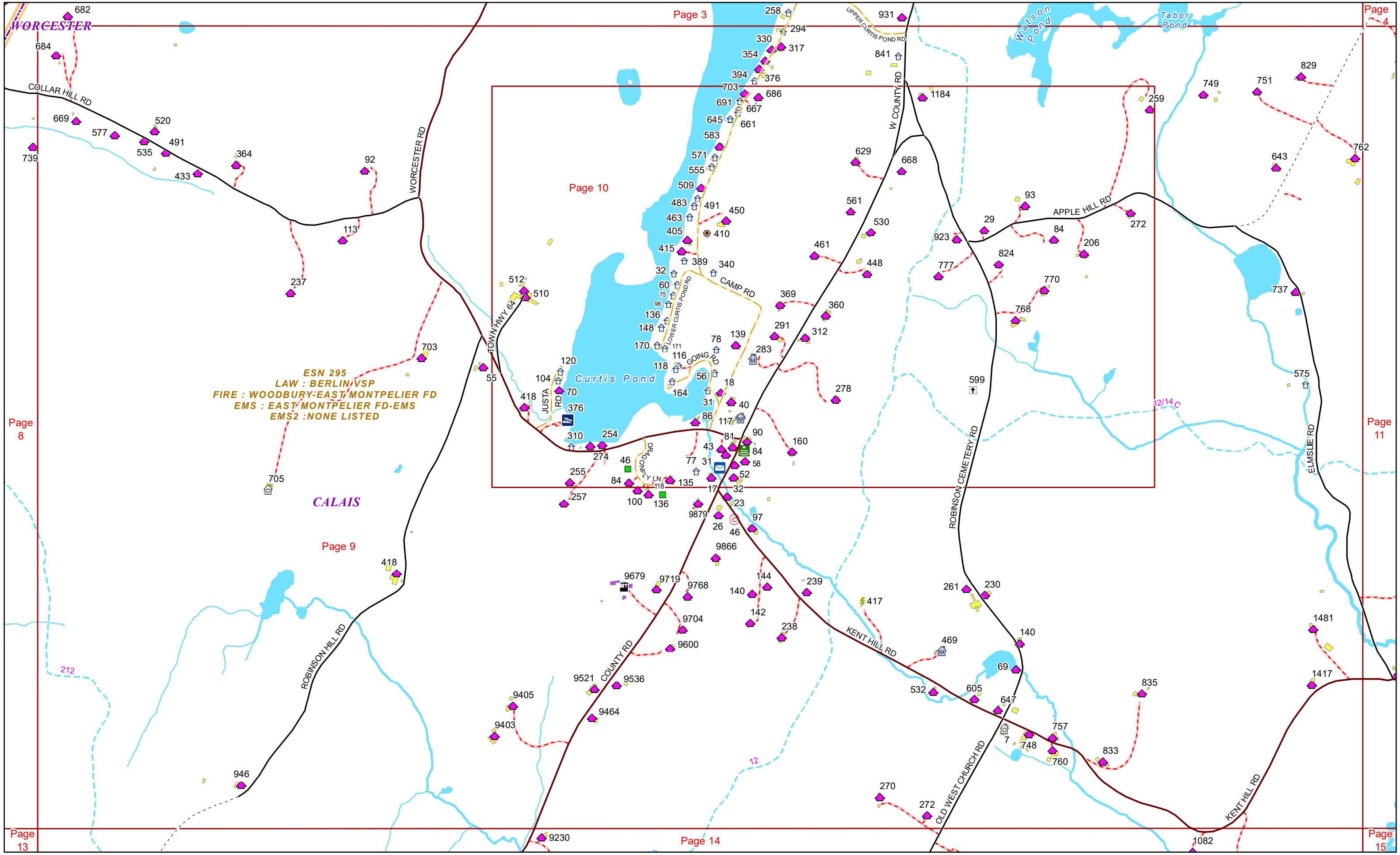
ESN 295
LAW : BERLIN VSP
FIRE : WOODBURY-EAST MONTPELIER FD
EMS : EAST MONTPELIER FD-EMS
EMS2 : NONE LISTED

ESN 294
LAW : BERLIN VSP
FIRE : WORCESTER FIRE-RESCUE
EMS : MONTPELIER AMB
EMS2 : NONE LISTED

CALAIS

WORCESTER





ESN 295
LAW : BERLIN/VSP
FIRE : WOODBURY-EAST MONTPELIER FD
EMS : EAST MONTPELIER FD-EMS
EMS2 : NONE LISTED

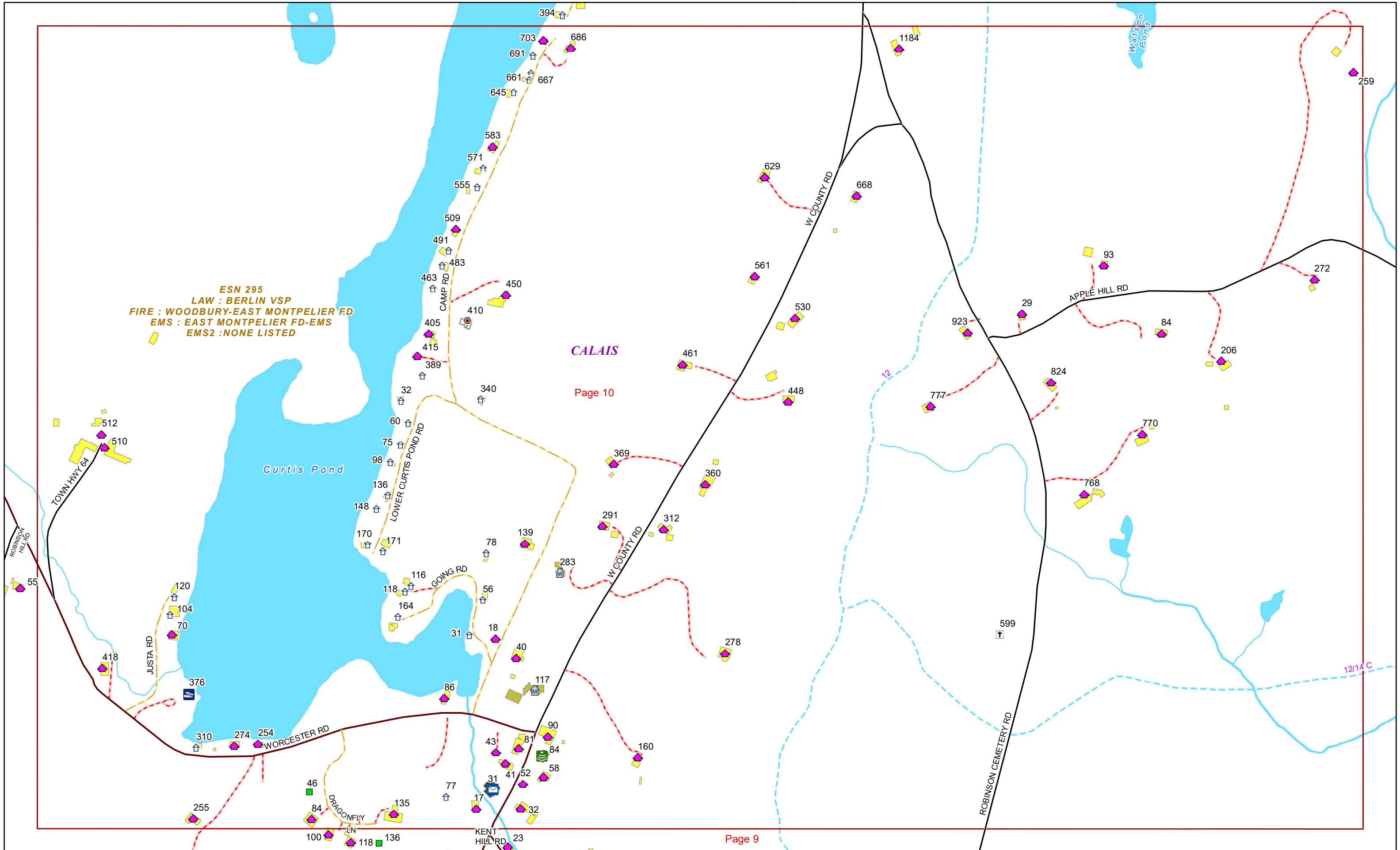


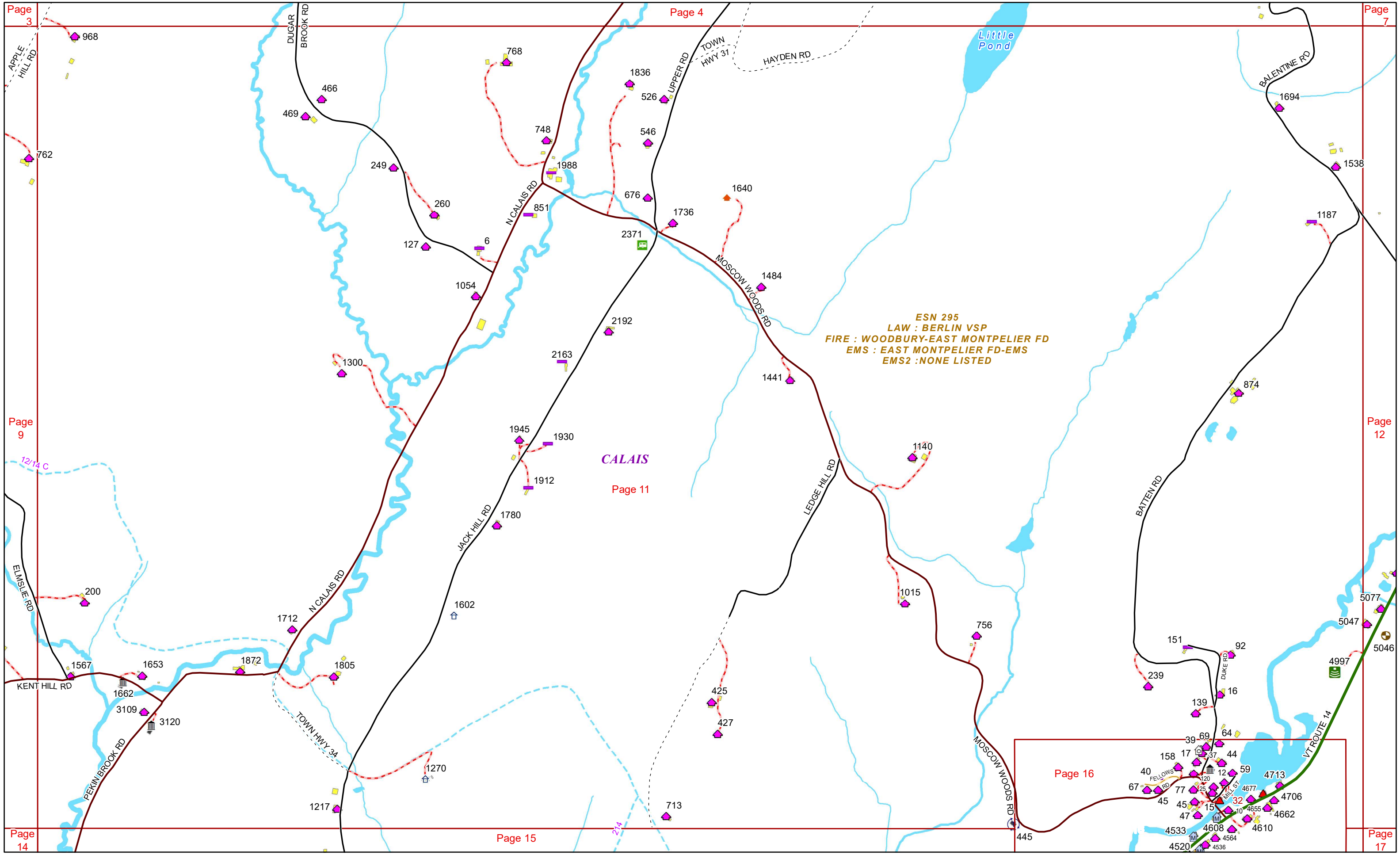
ESN 295
LAW : BERLIN VSP
FIRE : WOODBURY-EAST MONTPELIER FD
EMS : EAST MONTPELIER FD-EMS
EMS2 : NONE LISTED

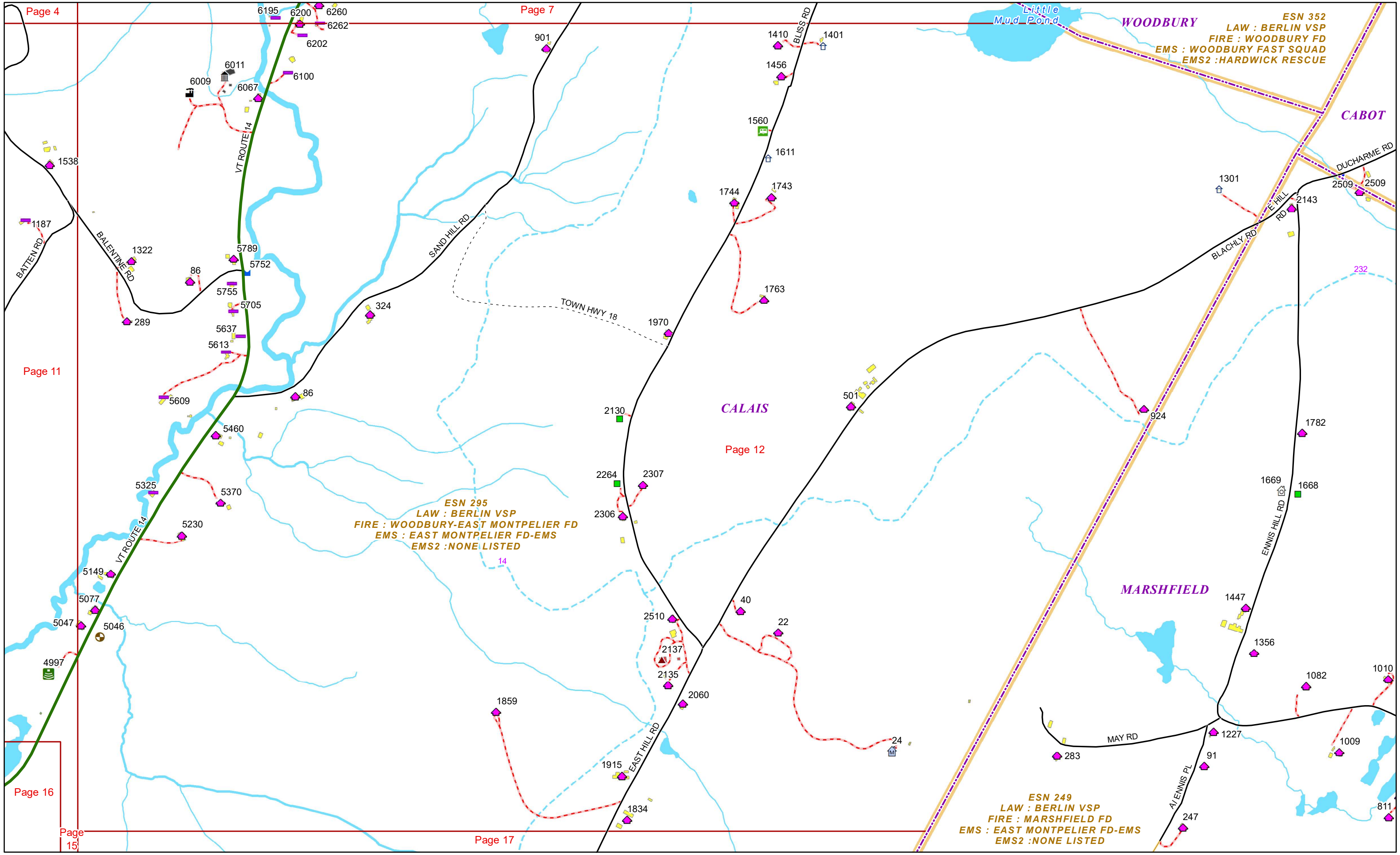
CALAIS

Page 10

Page 9







Page 4

Page 7

Page 11

CALAIS

Page 12

Page 16

Page 15

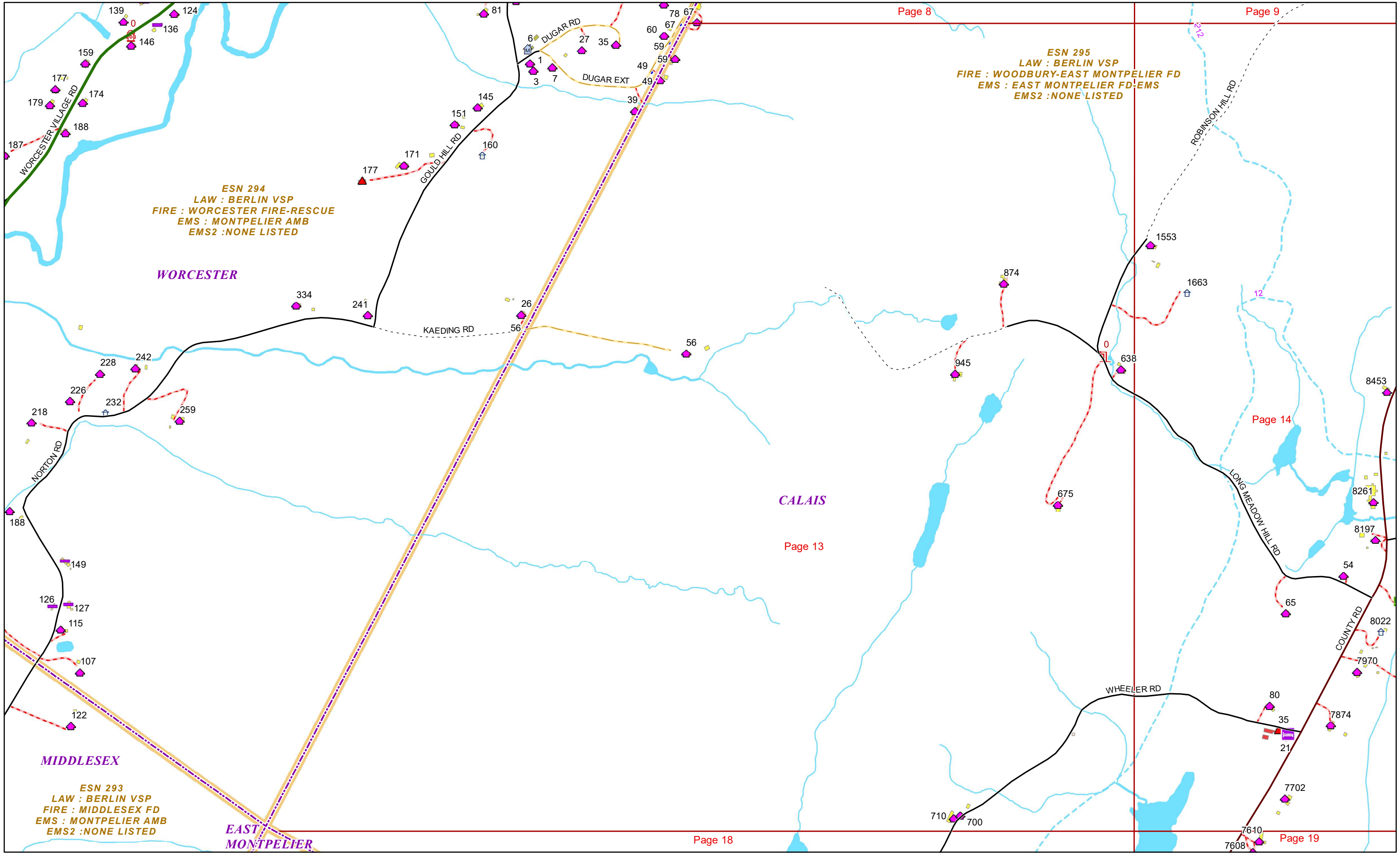
Page 17

ESN 295
LAW : BERLIN VSP
FIRE : WOODBURY-EAST MONTPELIER FD
EMS : EAST MONTPELIER FD-EMS
EMS2 : NONE LISTED

ESN 249
LAW : BERLIN VSP
FIRE : MARSHFIELD FD
EMS : EAST MONTPELIER FD-EMS
EMS2 : NONE LISTED

ESN 352
LAW : BERLIN VSP
FIRE : WOODBURY FD
EMS : WOODBURY FAST SQUAD
EMS2 : HARDWICK RESCUE





ESN 294
LAW : BERLIN VSP
FIRE : WORCESTER FIRE-RESCUE
EMS : MONTPELIER AMB
EMS2 : NONE LISTED

ESN 295
LAW : BERLIN VSP
FIRE : WOODBURY-EAST MONTPELIER FD
EMS : EAST MONTPELIER FD-EMS
EMS2 : NONE LISTED

ESN 293
LAW : BERLIN VSP
FIRE : MIDDLESEX FD
EMS : MONTPELIER AMB
EMS2 : NONE LISTED

CALAIS

WORCESTER

MIDDLESEX

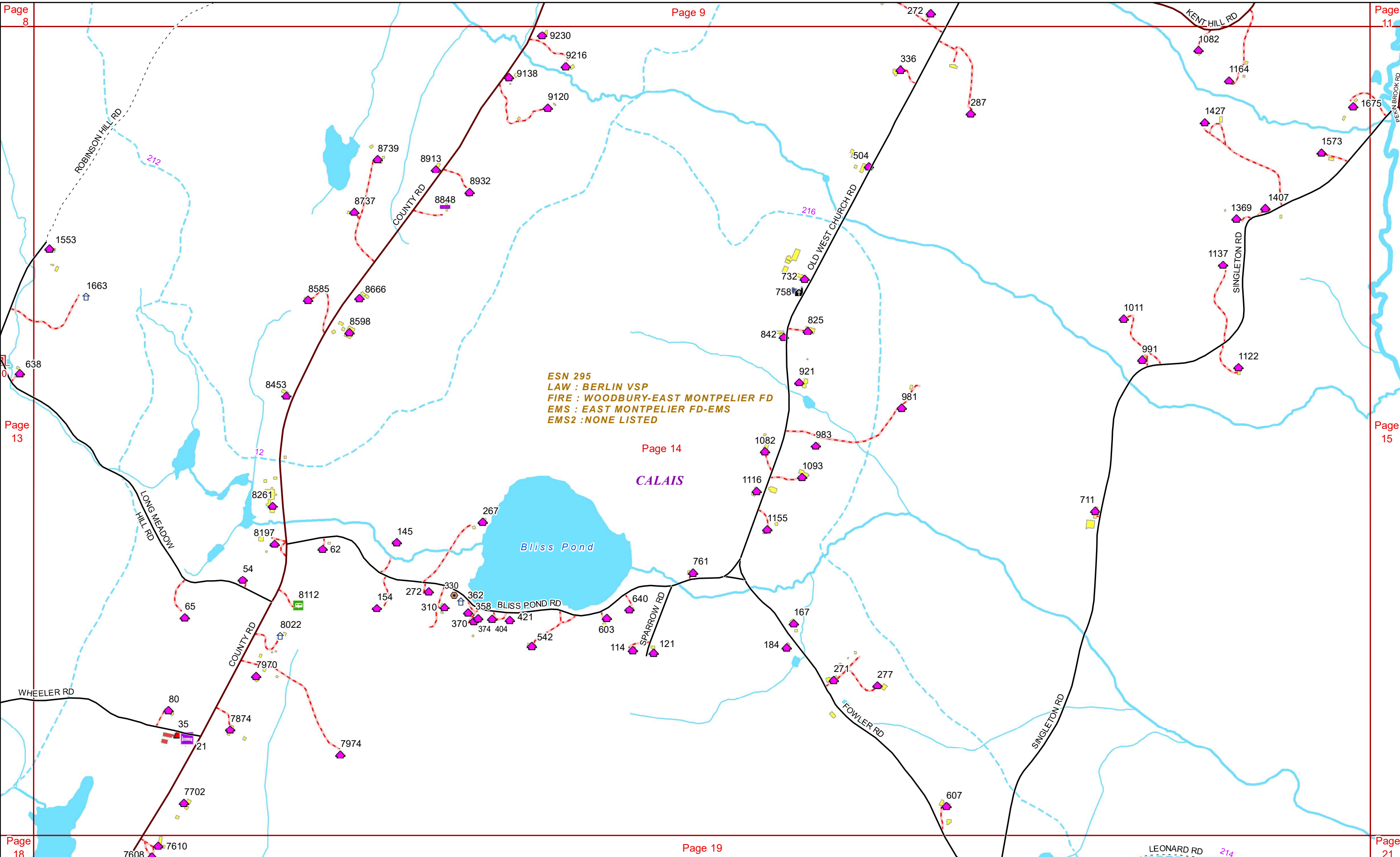
EAST MONTPELIER

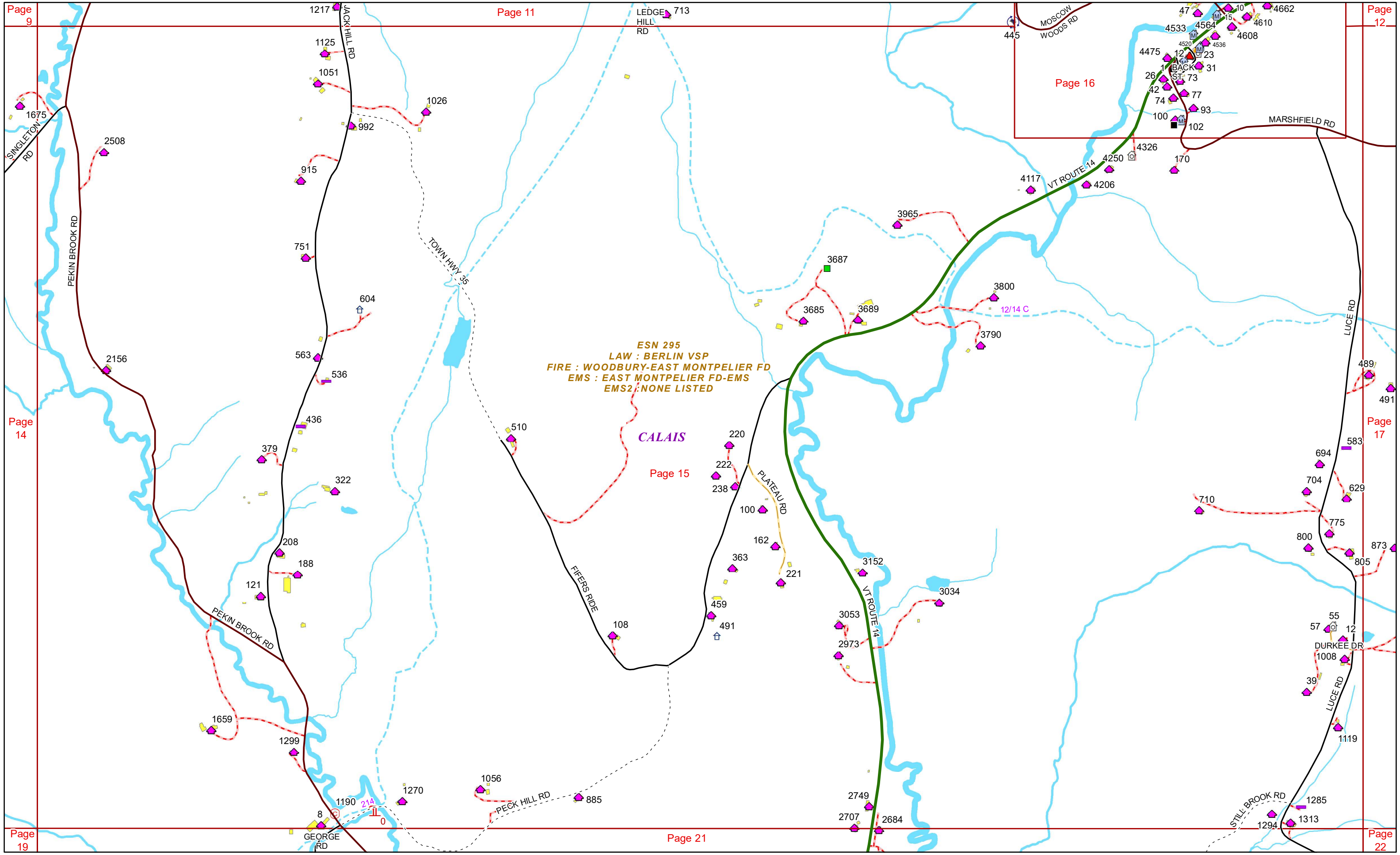


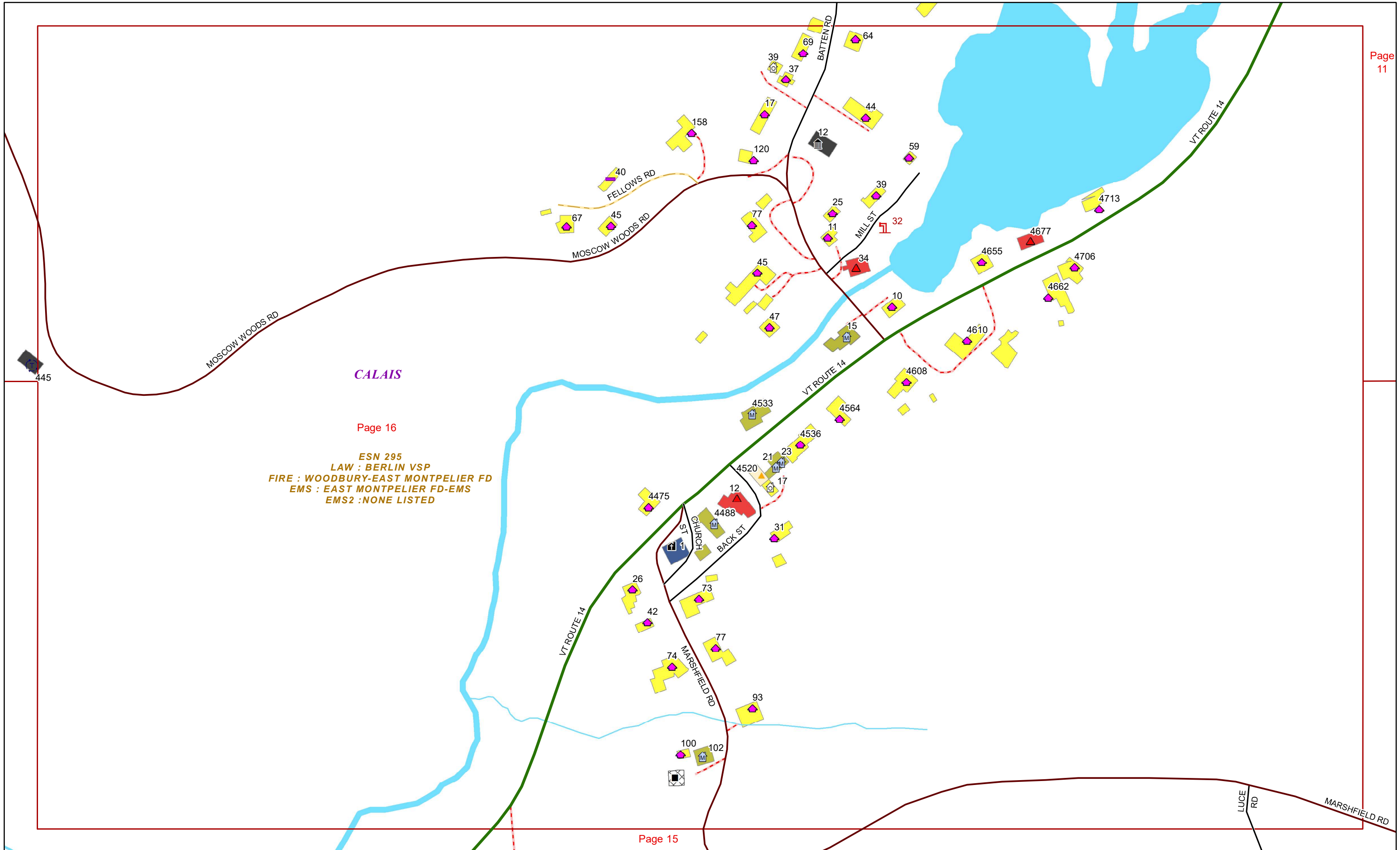
ESN 295
 LAW : BERLIN VSP
 FIRE : WOODBURY-EAST MONTPELIER FD
 EMS : EAST MONTPELIER FD-EMS
 EMS2 : NONE LISTED

Page 14

CALAIS







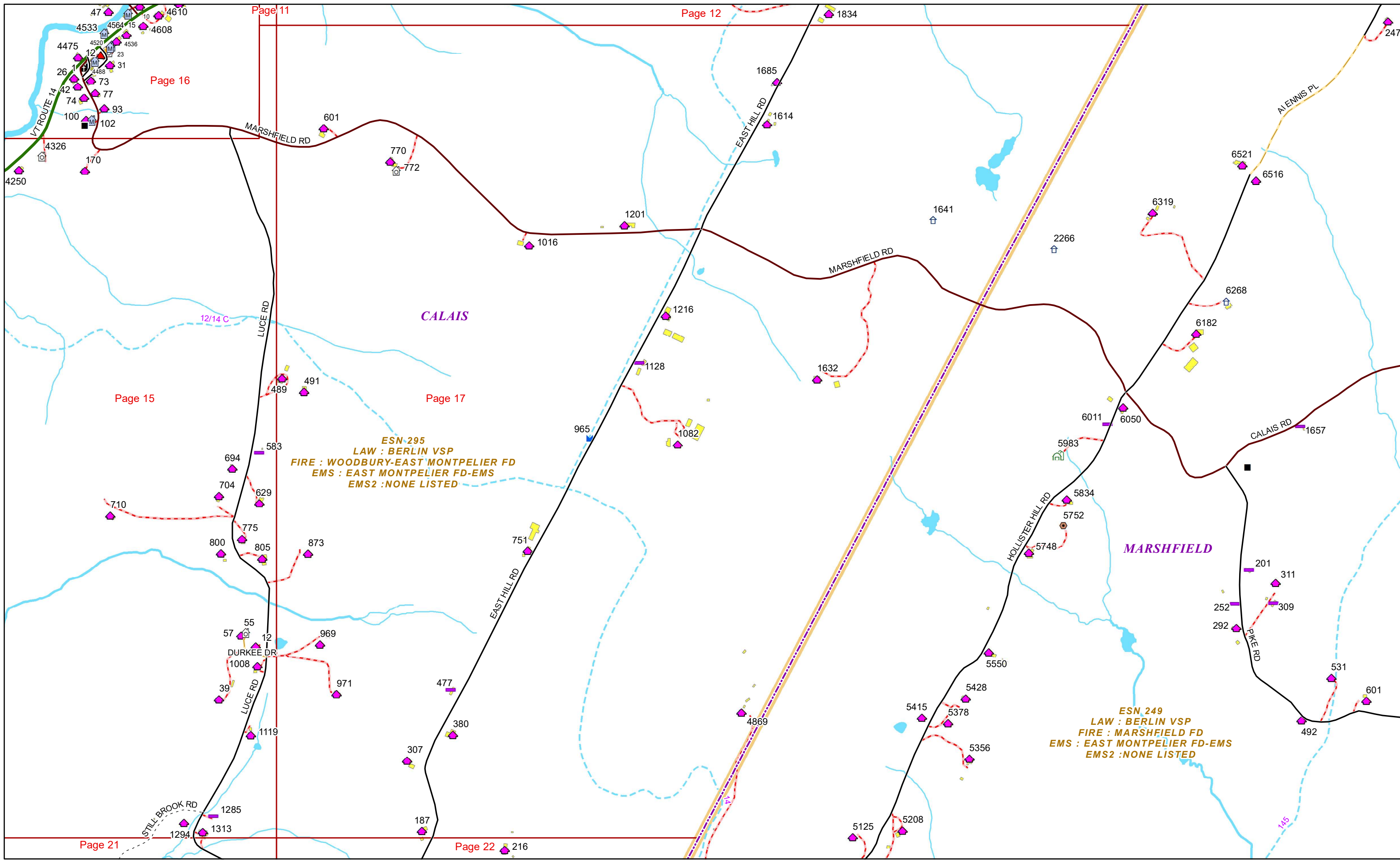
CALAIS

Page 16

ESN 295
 LAW : BERLIN VSP
 FIRE : WOODBURY-EAST MONTPELIER FD
 EMS : EAST MONTPELIER FD-EMS
 EMS2 : NONE LISTED

Page 15





WORCESTER

MIDDLESEX

Page 13

Page 14

ESN 295
LAW : BERLIN VSP
FIRE : WOODBURY-EAST MONTPELIER FD
EMS : EAST MONTPELIER FD-EMS
EMS2 : NONE LISTED

CALAIS

Page 18

EAST MONTPELIER

ESN 373
LAW : BERLIN VSP
FIRE : EAST MONTPELIER FD
EMS : EAST MONTPELIER FD-EMS
EMS2 : NONE LISTED

Page 19

WHEELER RD

APPLEWOOD LN

DONER RD

COUNTY RD

FITCH RD

710
700

859

1007

1189

514

1241

522

12

101

230

200

120

6851

4801

7053

7009

6961

6979

6852

191

111

99

7287

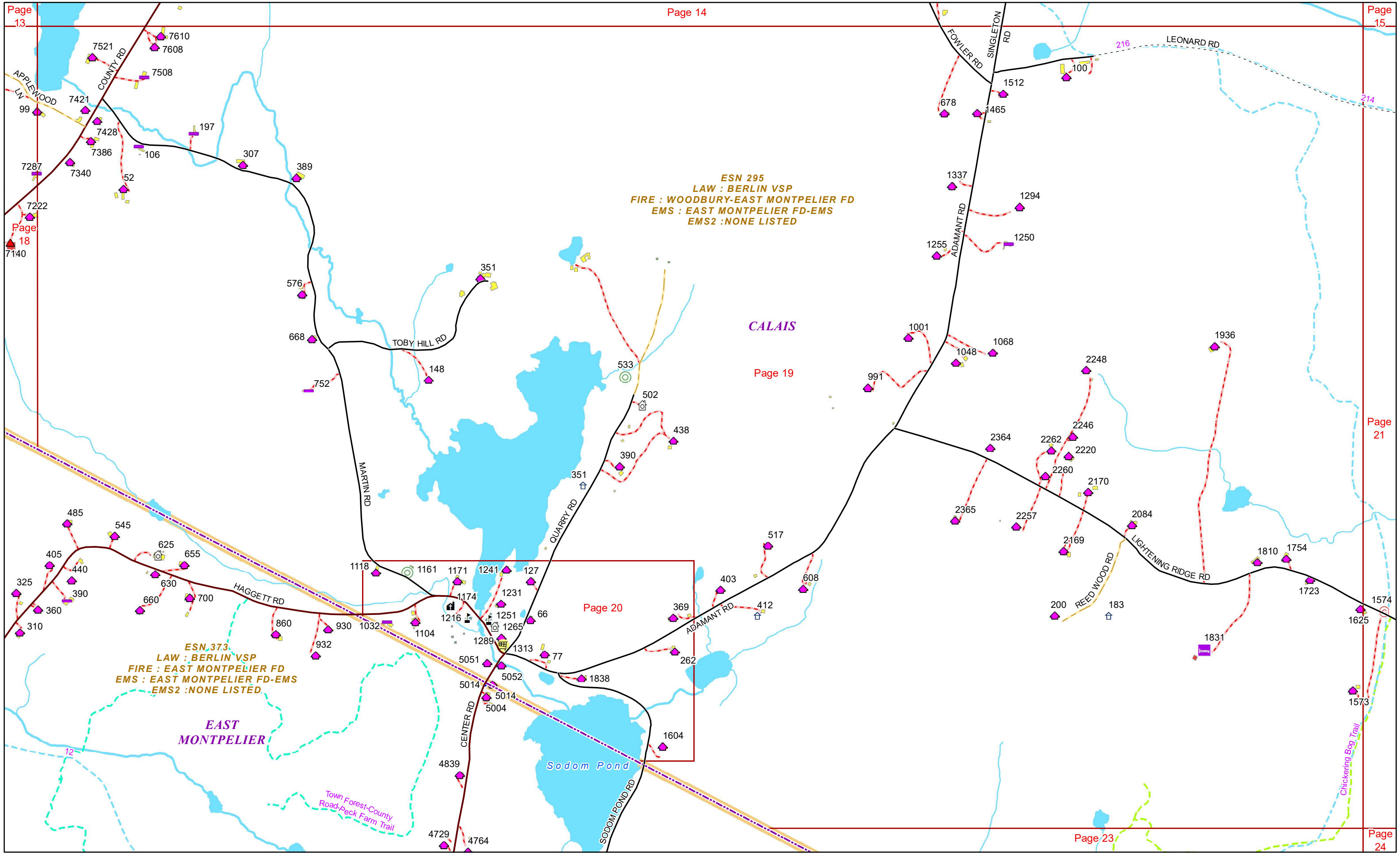
7145

7143

7222

7140

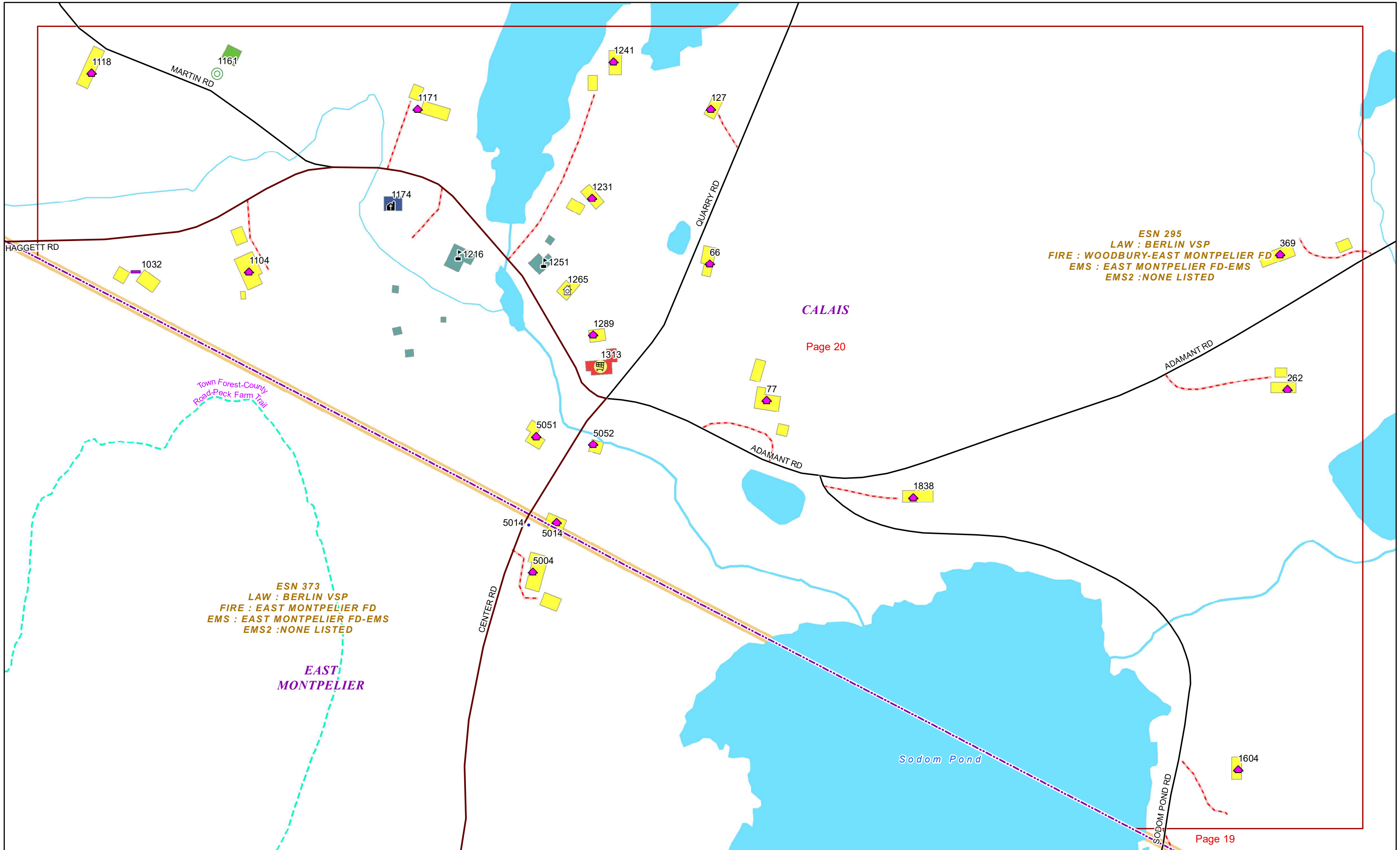




CALAIS

EAST MONTPELIER





ESN 295
 LAW : BERLIN VSP
 FIRE : WOODBURY-EAST MONTPELIER FD
 EMS : EAST MONTPELIER FD-EMS
 EMS2 : NONE LISTED

ESN 373
 LAW : BERLIN VSP
 FIRE : EAST MONTPELIER FD
 EMS : EAST MONTPELIER FD-EMS
 EMS2 : NONE LISTED

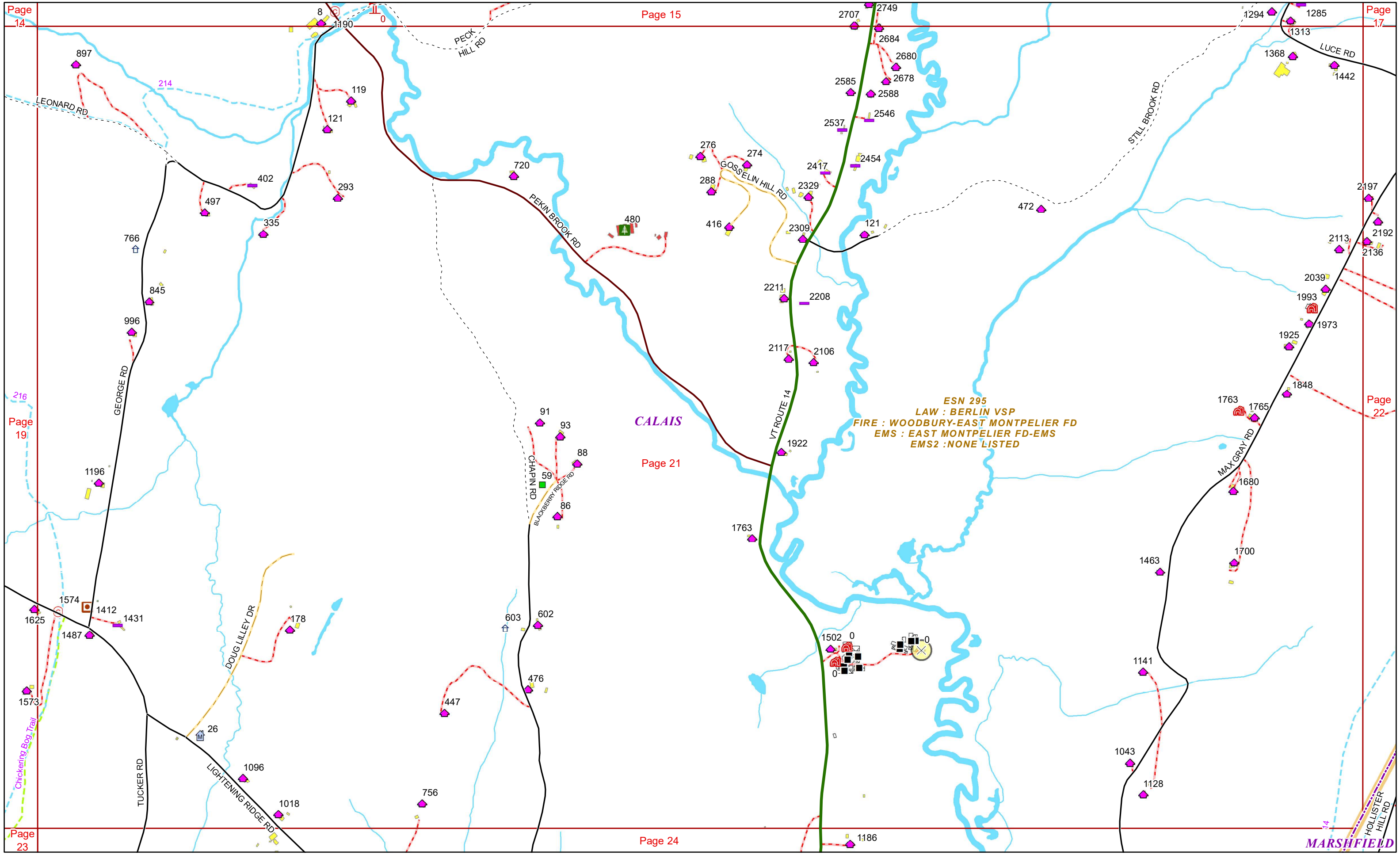
CALAIS

EAST MONTPELIER

Page 20

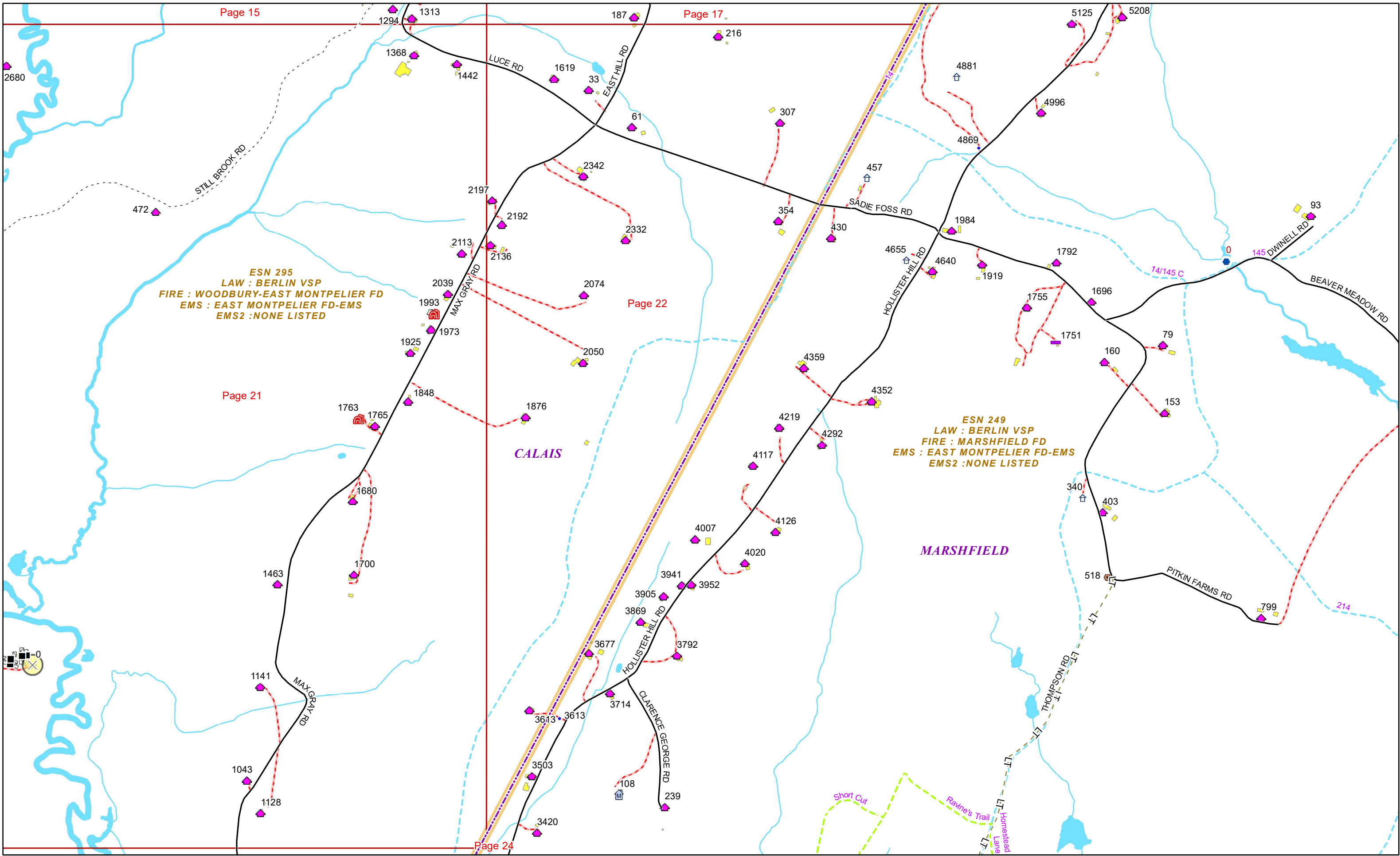
Page 19





ESN 295
LAW : BERLIN VSP
FIRE : WOODBURY-EAST MONTPELIER FD
EMS : EAST MONTPELIER FD-EMS
EMS2 : NONE LISTED





ESN 295
LAW : BERLIN VSP
FIRE : WOODBURY-EAST MONTPELIER FD
EMS : EAST MONTPELIER FD-EMS
EMS2 : NONE LISTED

CALAIS

ESN 373
LAW : BERLIN VSP
FIRE : EAST MONTPELIER FD
EMS : EAST MONTPELIER FD-EMS
EMS2 : NONE LISTED

EAST MONTPELIER

894

SODOM POND RD

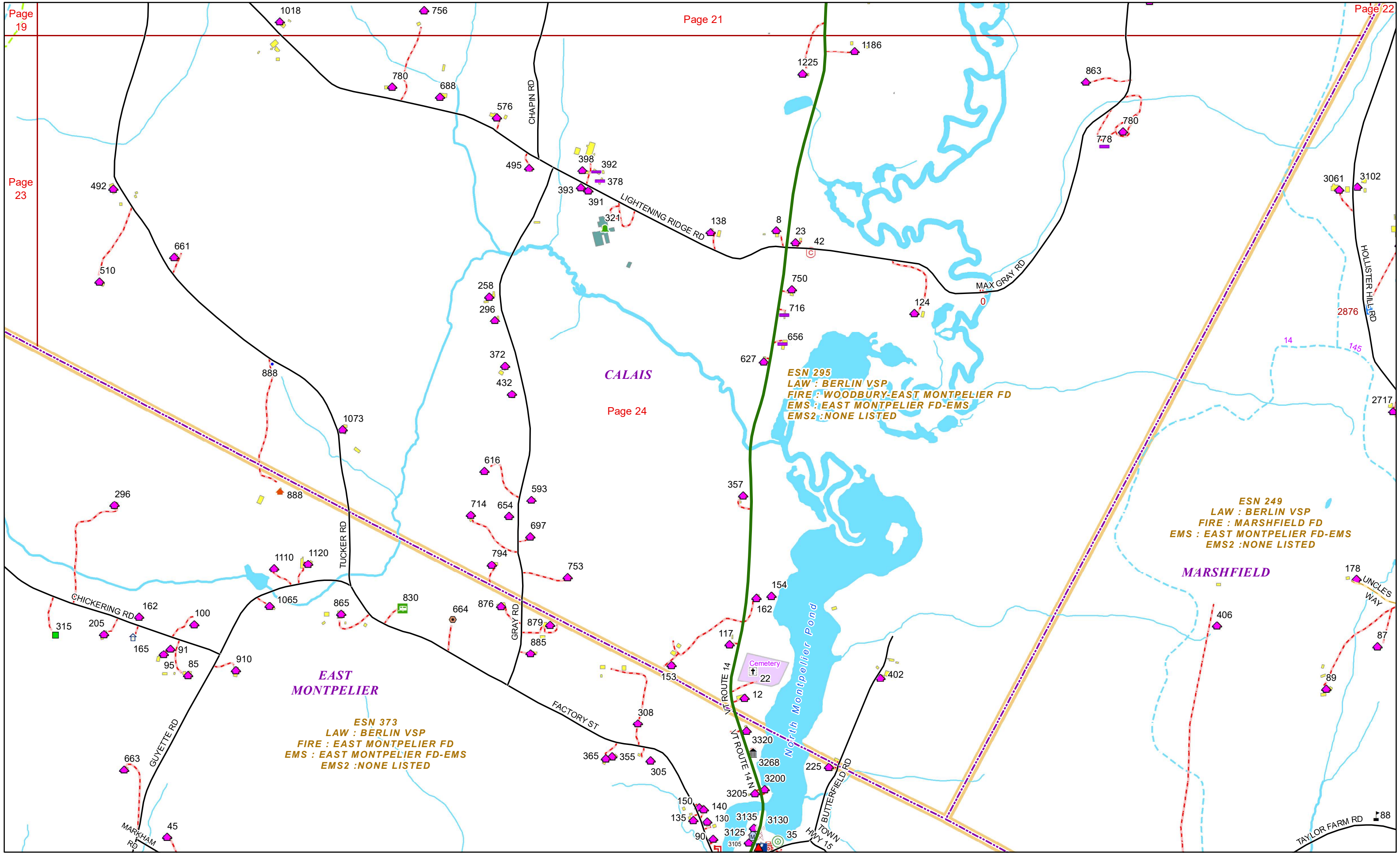
1013

216

CHICKERING RD

Chickering Bog Trail





ESN 295
LAW : BERLIN VSP
FIRE : WOODBURY-EAST MONTPELIER FD
EMS : EAST MONTPELIER FD-EMS
EMS2 : NONE LISTED

ESN 249
LAW : BERLIN VSP
FIRE : MARSHFIELD FD
EMS : EAST MONTPELIER FD-EMS
EMS2 : NONE LISTED

ESN 373
LAW : BERLIN VSP
FIRE : EAST MONTPELIER FD
EMS : EAST MONTPELIER FD-EMS
EMS2 : NONE LISTED

Cemetery
22