


VERMONT E9-1-1 MapBook

Duxbury

E9-1-1 MapBook with GIS Data

Use constraints: The 9-1-1 related data layers (Esites, Landmarks, Roads, Driveways, Footprints, Atlas Sheets, ESZ, etc.) were developed and designed for Enhanced 9-1-1 purposes only. The user should understand that the nature of the Enhanced 9-1-1 data layers means they are never complete. **Each municipal government is responsible for maintenance of the E9-1-1 database.** Other data (non-E9-1-1 related) used in the Vermont E9-1-1 MapBook is acquired from the Vermont Center for Geographic Information (VCGI) (vcgi.vermont.gov) and local Regional Planning Commissions.

Disclaimer:
This Vermont E9-1-1 MapBook and GIS data is for general reference only. Data layers that appear on the map may or may not be accurate, current or otherwise reliable. The E9-1-1 Board and the State of Vermont make no representations of any kind, including but not limited to the warranties of merchantability or fitness for a particular use, not are any such warranties to be implied with respect to the GIS data and MapBook.

For Questions/Updates:
Contact VT Enhanced 9-1-1 Board:
Phone: 802-828-4911
Email: e911.info@vermont.gov
Website: e911.vermont.gov



























1/12/2024



























































Legend





























ESITES




























SITETYPE

-  **COMMERCIAL
-  **CULTURAL
-  **EDUCATIONAL
-  **GOVERNMENT
-  **INDUSTRIAL
-  **OTHER COMMERCIAL
-  **PUBLIC GATHERING
-  **UTILITY
-  ABANDONED
-  ACCESS POINT
-  ACCESSORY BARN
-  ACCESSORY BUILDING
-  AIR SUPPORT / MAINTENANCE FACILITY
-  AIR TRAFFIC CONTROL CENTER / COMMAND CENTER
-  AIRPORT TERMINAL
-  AMBULANCE SERVICE
-  AUDITORIUM / CONCERT HALL / THEATER / OPERA HOUSE
-  BANK
-  BOAT RAMP / DOCK
-  BORDER CROSSING
-  BORDER PATROL
-  BREWERY
-  BUS STATION / DISPATCH FACILITY
-  CAMP
-  CAMPGROUND
-  CEMETERY

-  CITY / TOWN HALL
-  COAST GUARD
-  COLLEGE / UNIVERSITY
-  COMMERCIAL CONSTRUCTION SERVICE
-  COMMERCIAL FARM
-  COMMERCIAL GARAGE
-  COMMERCIAL W/RESIDENCE
-  COMMUNICATION BOX
-  COMMUNICATION TOWER
-  COMMUNITY / RECREATION FACILITY
-  CONDOMINIUM
-  COURT HOUSE
-  CUSTOMS SERVICE
-  DAY CARE FACILITY
-  DEVELOPMENT SITE
-  EBS TOWER
-  EMERGENCY PHONE / CALLBOX
-  FAIR / EXHIBITION/ RODEO GROUNDS
-  FERRY TERMINAL / DISPATCH FACILITY
-  FIRE STATION
-  FISH FARM / HATCHERY
-  FITNESS FACILITY
-  FOOD DISTRIBUTION CENTER
-  GAS STATION
-  GATED W/BUILDING
-  GATED W/O BUILDING
-  GOLF COURSE
-  GRAVEL PIT / QUARRY / MINE











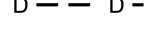








-  GREENHOUSE / NURSERY
-  GROCERY STORE
-  HARBOR / MARINA
-  HAZARDOUS MATERIALS FACILITY
-  HAZARDOUS STORAGE FACILITY
-  HEALTH CLINIC
-  HELIPAD / HELIPORT / HELISPOT
-  HISTORIC SITE / POINT OF INTEREST
-  HOSPITAL / MEDICAL CENTER
-  HOUSE OF WORSHIP
-  HYDROELECTRIC FACILITY
-  ICE ARENA
-  INSTITUTIONAL RESIDENCE / DORM / BARRACKS
-  LANDFILL
-  LAW ENFORCEMENT
-  LIBRARY
-  LODGING B&B / HOTEL / MOTEL / INN
-  LOOKOUT TOWER
-  LUMBER MILL / SAW MILL
-  MANUFACTURING FACILITY
-  MOBILE HOME
-  MORGUE
-  MULTI-FAMILY DWELLING
-  MUSEUM
-  NATIONAL GUARD /
-  NUCLEAR FACILITY
-  NURSING HOME / LONG TERM CARE
-  OFFICE BUILDING

-  OIL / GAS FACILITY
-  OTHER
-  OTHER RESIDENTIAL
-  OUTPATIENT CLINIC
-  PARK AND RIDE / COMMUTER
-  PHARMACY
-  PICNIC AREA
-  POST OFFICE
-  PRISON / CORRECTIONAL FACILITY
-  PRIVATE AND EXPRESS SHIPPING FACILITY
-  PSAP
-  PUBLIC BEACH
-  PUBLIC TELEPHONE
-  PUBLIC WATER SUPPLY INTAKE
-  PUBLIC WATER SUPPLY WELL
-  PUMP STATION
-  RACE TRACK / DRAGSTRIP
-  RAILROAD STATION
-  RESIDENTIAL FARM
-  REST STOP / ROADSIDE PARK
-  RESTAURANT
-  RETAIL FACILITY
-  RV HOOKUP
-  SCHOOL K / 12
-  SEASONAL HOME
-  SHOOTING RANGE
-  SINGLE FAMILY DWELLING
-  SKI AREA / ALPINE





-  SOLAR FACILITY
-  SPORTS ARENA /
-  STATE CAPITOL
-  STATE GARAGE
-  STATE GOVERNMENT FACILITY
-  STATE PARK
-  STORAGE UNITS
-  SUBSTATION
-  SUGARHOUSE
-  TEMPORARY STRUCTURE
-  TOWN GARAGE
-  TOWN OFFICE
-  TRAILHEAD
-  TRANSFER STATION
-  UNKNOWN
-  US FOREST FACILITY
-  US GOVERNMENT FACILITY
-  UTILITY POLE W/PHONE
-  VETERINARY HOSPITAL / CLINIC
-  VISITOR / INFORMATION CENTER
-  WAREHOUSE
-  WASTE / BIOMASS FACILITY
-  WASTEWATER TREATMENT PLANT
-  WATER TANK
-  WATER TOWER
-  WIND FACILITY / WIND TOWER
-  YOUTH CAMP

Legend

Roads

-  Interstate Highway
-  US Highway
-  State Highway
-  Town Highway Class 1
-  Town Highway Class 2
-  Town Highway Class 3
-  Town Highway Class 4
-  Private
-  Driveway
-  Discontinued Road
-  Legal Trail
-  Ferry
-  Military - no public access
-  National Forest Highway
-  State Forest Highway
-  Proposed
-  Rivers
-  Driveways
-  Railroad

Hydrants

-  Drafting Site
-  Dry Hydrant
-  Municipal Hydrant
-  Pressurized Hydrant

Townline





Emergency Service Zones



FootPrints

-  Airport
-  Solar Field
-  Alpine Trail Easiest
-  Alpine Trail Intermediate
-  Alpine Trail Advanced
-  Alpine Trail Expert
-  Alpine Glade Marked
-  Alpine Glade Not Marked
-  Building
-  Farm
-  Golf Course
-  Quarry
-  Park
-  Shopping Center
-  Stadium/Arena
-  Other

Addressing Error

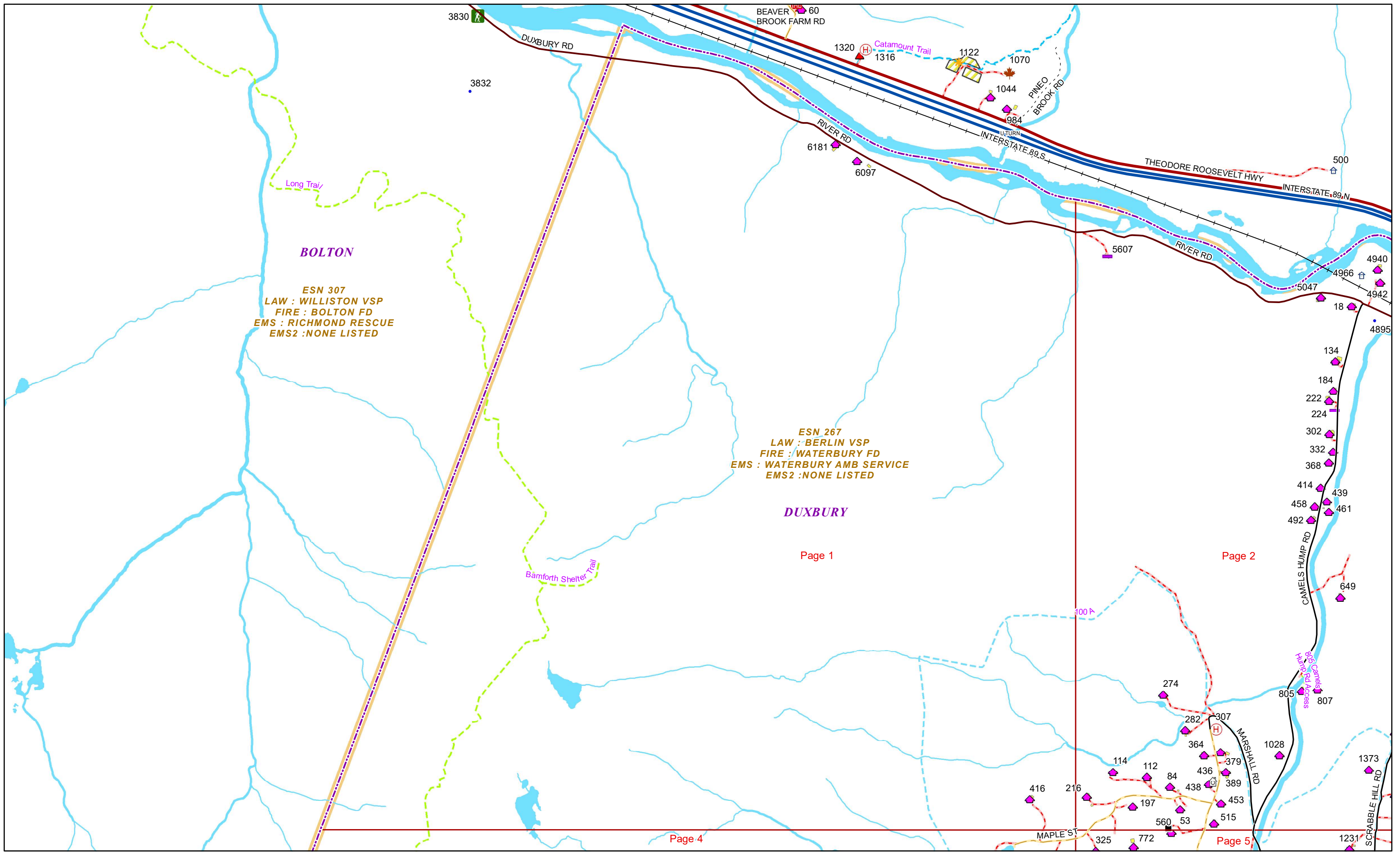
-  Orange - Duplicated Addressed Building
-  Yellow - Unnumbered Building

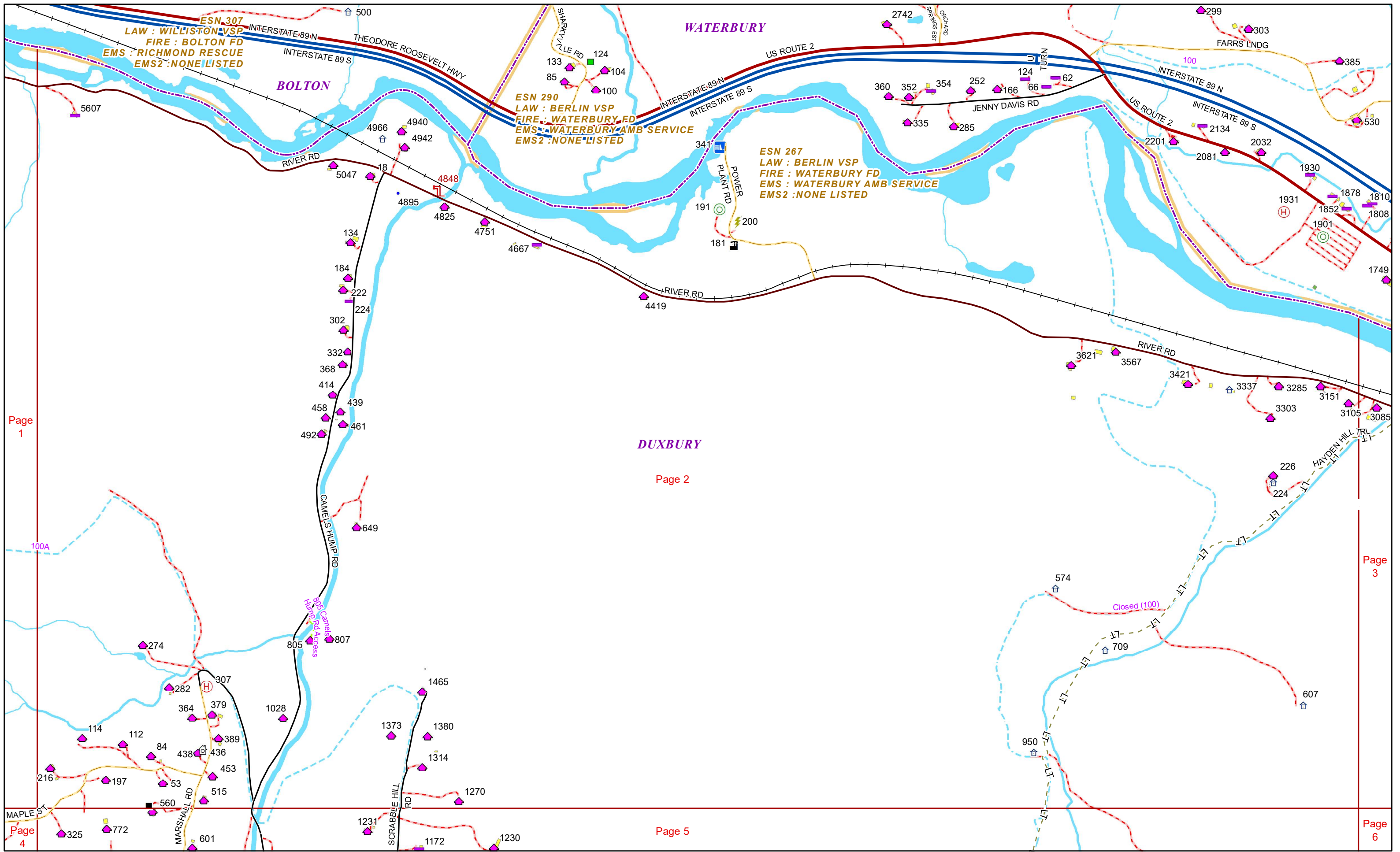
DUXBURY Road Name Index

ROAD NAME	PAGE(S)
ATWOOD RD	9
BERNO RD	13
BIRCH ST	10
CAMELS HUMP RD	2,4,5
CEDAR HEDGE LN	9
CLARK RD	17
CLOVERDALE LN	7
CLYDE AVE	9
CONNOLLY RD	15
CROSSETT HILL RD	6,9,10
DALTONS RD	9
DELONG RD	10
DEVLIN RD	8,10
DOWSVILLE HEIGHTS RD	14
DOWSVILLE RD	14
DUXFARM EST	6
ELIAS WAY	13
FOX HOLW	10
FOXGLOVE RUN	13
GROUT RD	9
HART RD	6
HARVEYS HILL RD	6
HAYDEN HILL TRL	3
HAYES RD	8,10
HIDEAWAY LN	13
HILLCREST AVE	16
HUMMINGBIRD HL	9

ROAD NAME	PAGE(S)
ISHAM WAY	9
LAVANWAY RD	13
LEDGE RD	15
LETTY DR	13
LOOKOUT DR	13
MAIN ST	6,7
MAPLE ST	2
MARSHALL RD	2
MEADOW LN	7
MEAKER RD	14
MILL RD	9
MORSE RD	9
MOUNTAINVIEW RD	5
N SKYVIEW RD	8
OLD DUXBURY RD	11
PARTRIDGE DR	14
PATTERSON PARK	7
PINE ST	13
PLEASANT ST	9
POLLANDER RD	9
POWER PLANT RD	2
QUARRY DR	17
RICHARDSON RD	6
RIDLEY RD	5
RIVER RD	1,2,3,6
RYAN RD	13
S RICHARDSON RD	6

ROAD NAME	PAGE(S)
S SKYVIEW RD	8
SCRABBLE HILL RD	2,5
SHARPSHOOTERS RD	11
SPRUCE ST	10
STATE FARM RD	7
STEVENS BROOK RD	13
SUNRISE AVE	17
SWEET IRON FARM	17
SYDNIE LN	13
TABOR LN	16
TAYLOR RD	13
TOBIN RD	15
TOWN HWY 20	10
TOWN HWY 38	10
TURNER HILL RD	15
US ROUTE 2	6
VIGILANTE RD	14
VILCINS RD	5
VT ROUTE 100	6,7,9,10,13,15,17
WARD HILL RD	14,16,17
WEBSTER RD	15
WELCH RD	13
WESTCOTT RD	8,10
WILDER RD	13
WINOOSKI ST	6





Page 1

Page 2

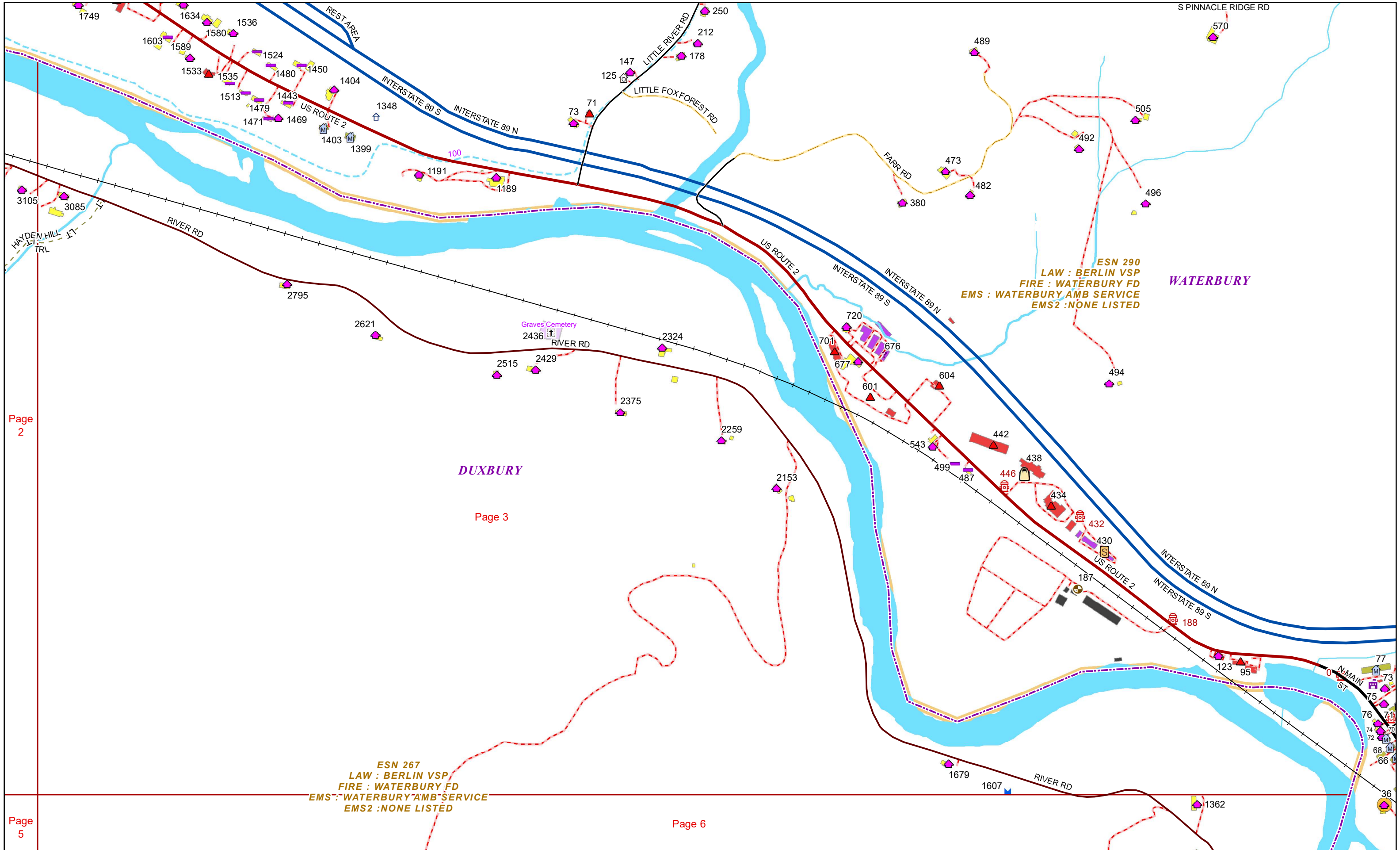
Page 3

Page 4

Page 5

Page 6





Page 2

DUXBURY

Page 3

WATERBURY

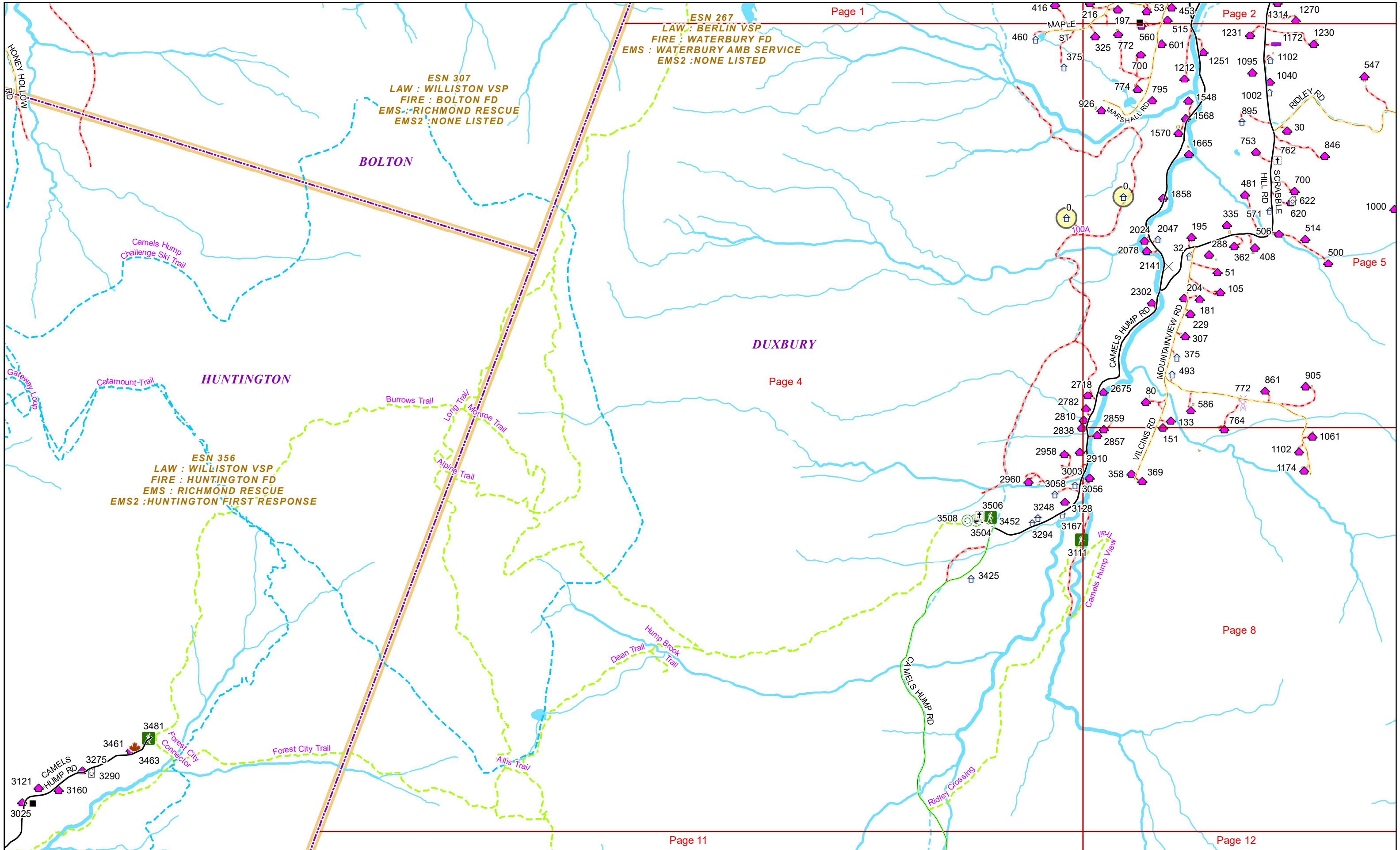
ESN 290
LAW : BERLIN VSP
FIRE : WATERBURY FD
EMS : WATERBURY AMB SERVICE
EMS2 : NONE LISTED

ESN 267
LAW : BERLIN VSP
FIRE : WATERBURY FD
EMS : WATERBURY AMB SERVICE
EMS2 : NONE LISTED

Page 6

Page 5





Page 1

Page 2

Page 4

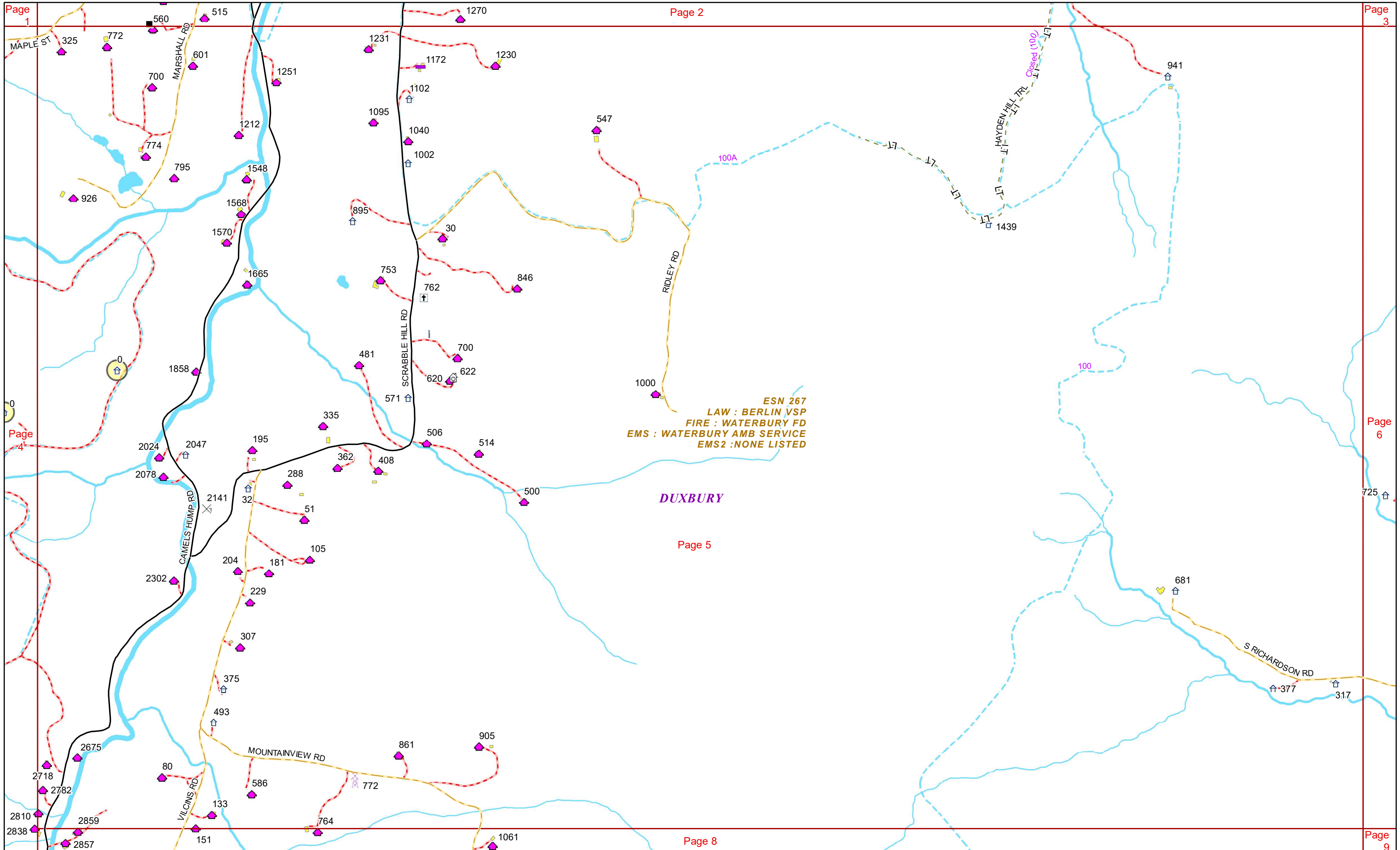
Page 5

Page 8

Page 11

Page 12

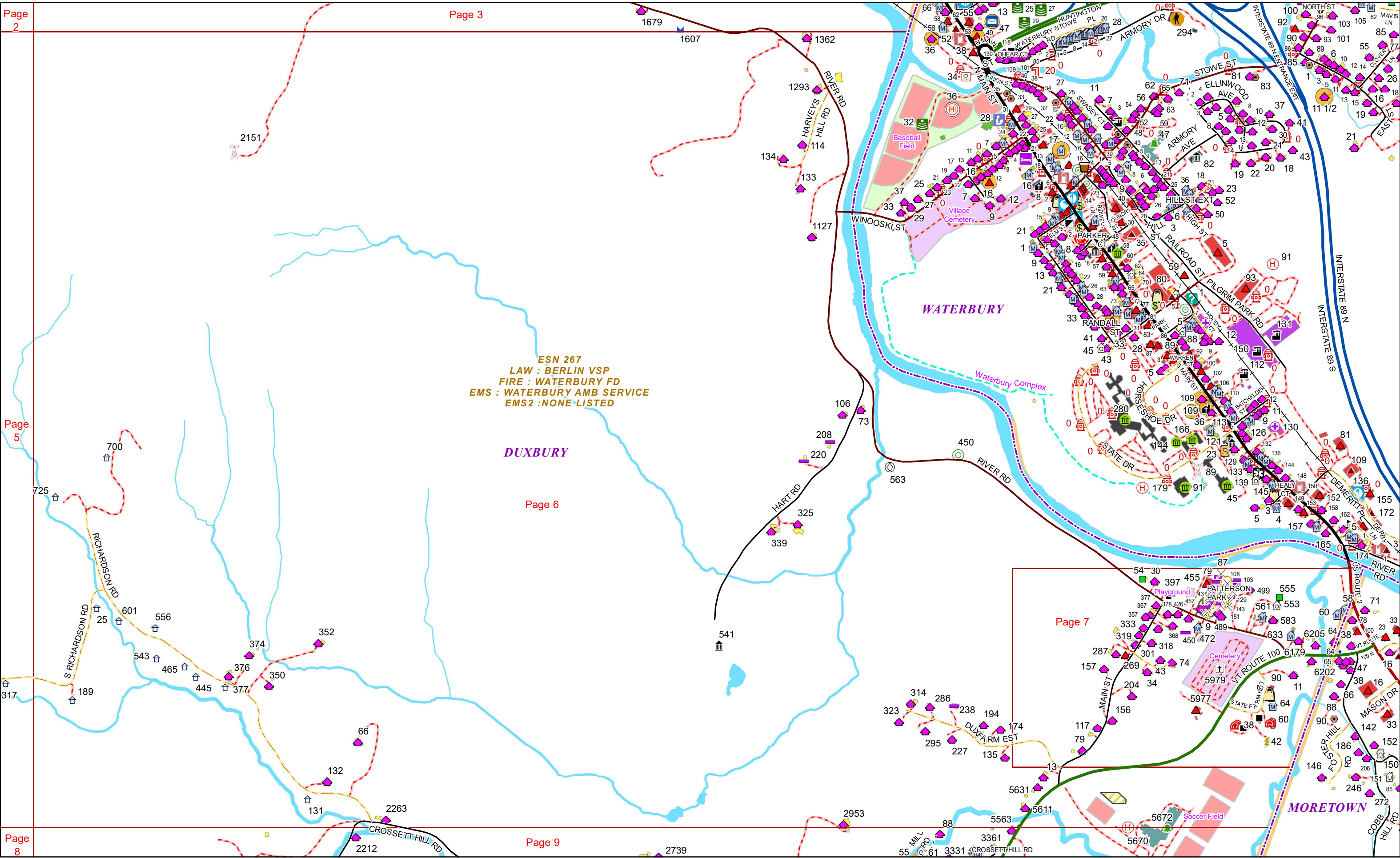




ESN 267
LAW : BERLIN VSP
FIRE : WATERBURY FD
EMS : WATERBURY AMB SERVICE
EMS2 : NONE LISTED

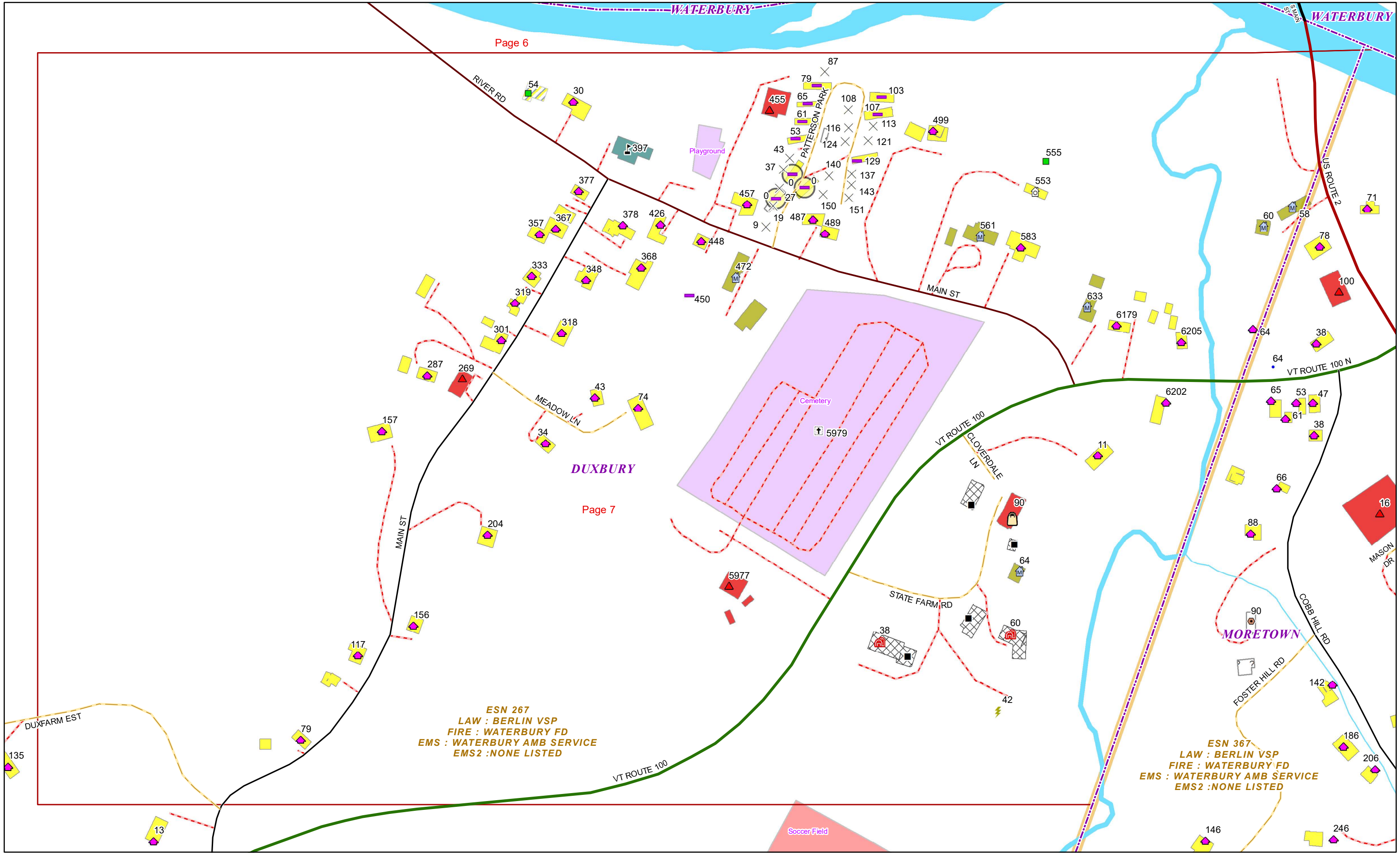
DUXBURY

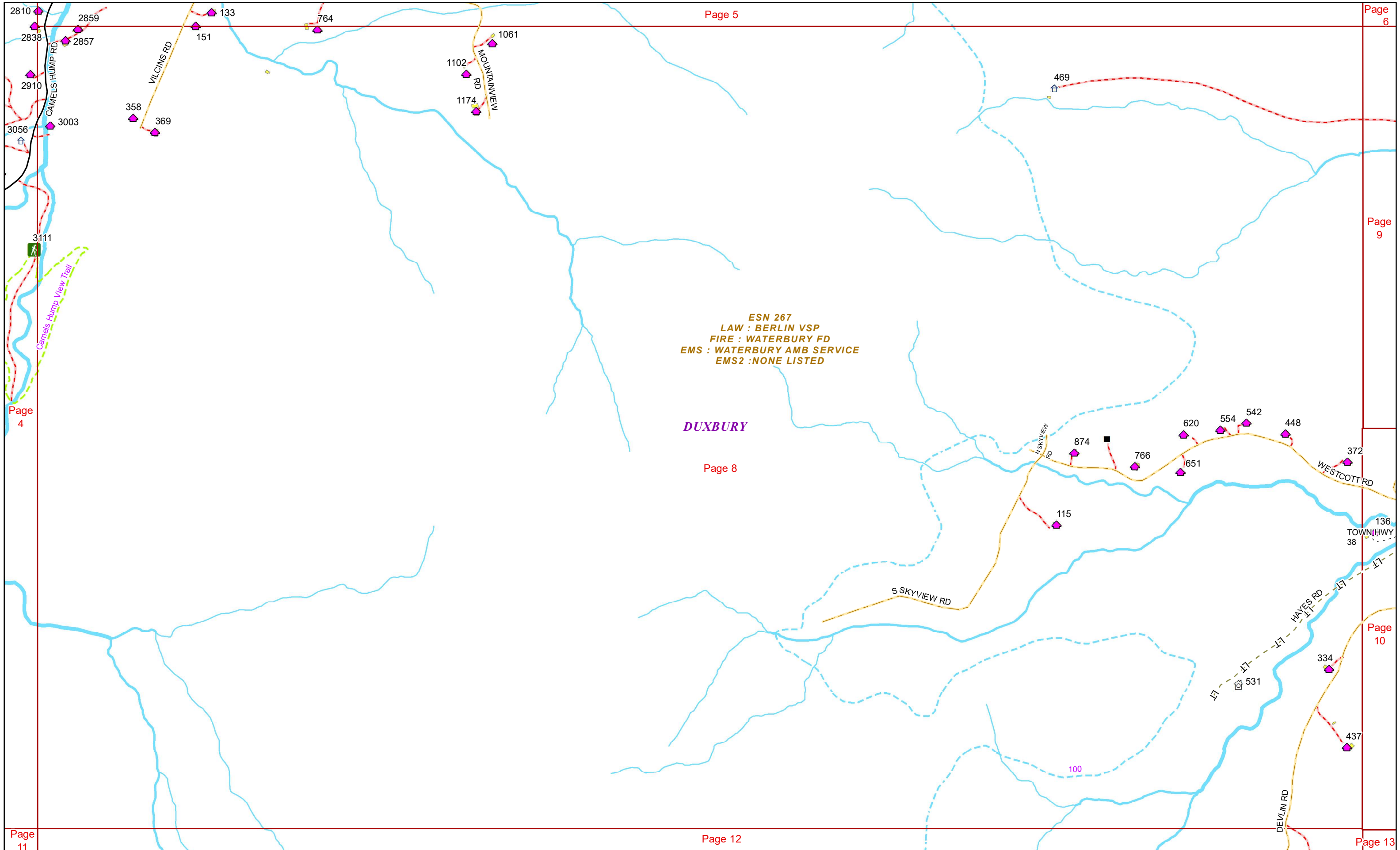


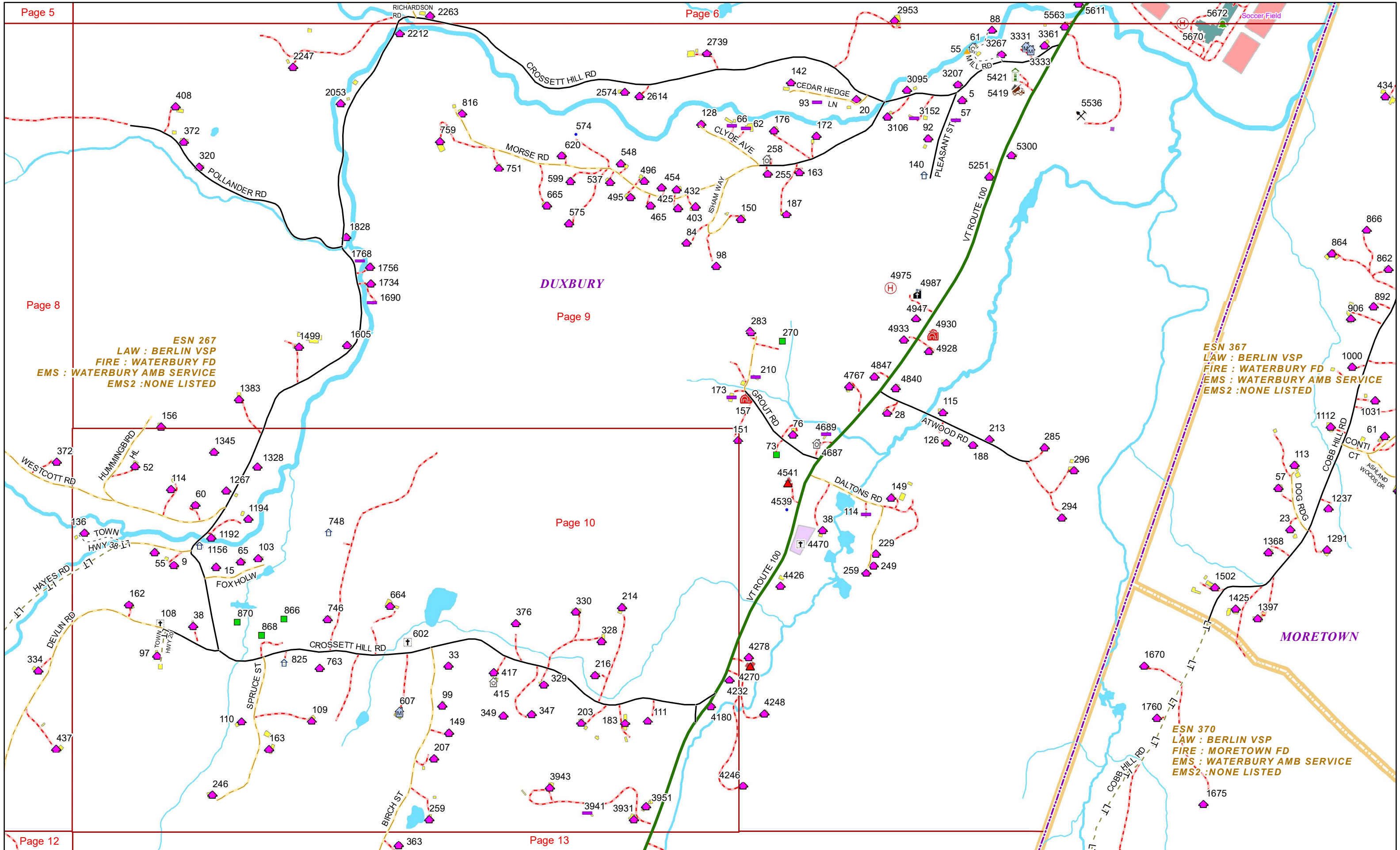


ESN 267
 LAW : BERLIN VSP
 FIRE : WATERBURY FD
 EMS : WATERBURY AMB SERVICE
 EMS2 : NONE LISTED

ESN 367
 LAW : BERLIN VSP
 FIRE : WATERBURY FD
 EMS : WATERBURY AMB SERVICE
 EMS2 : NONE LISTED





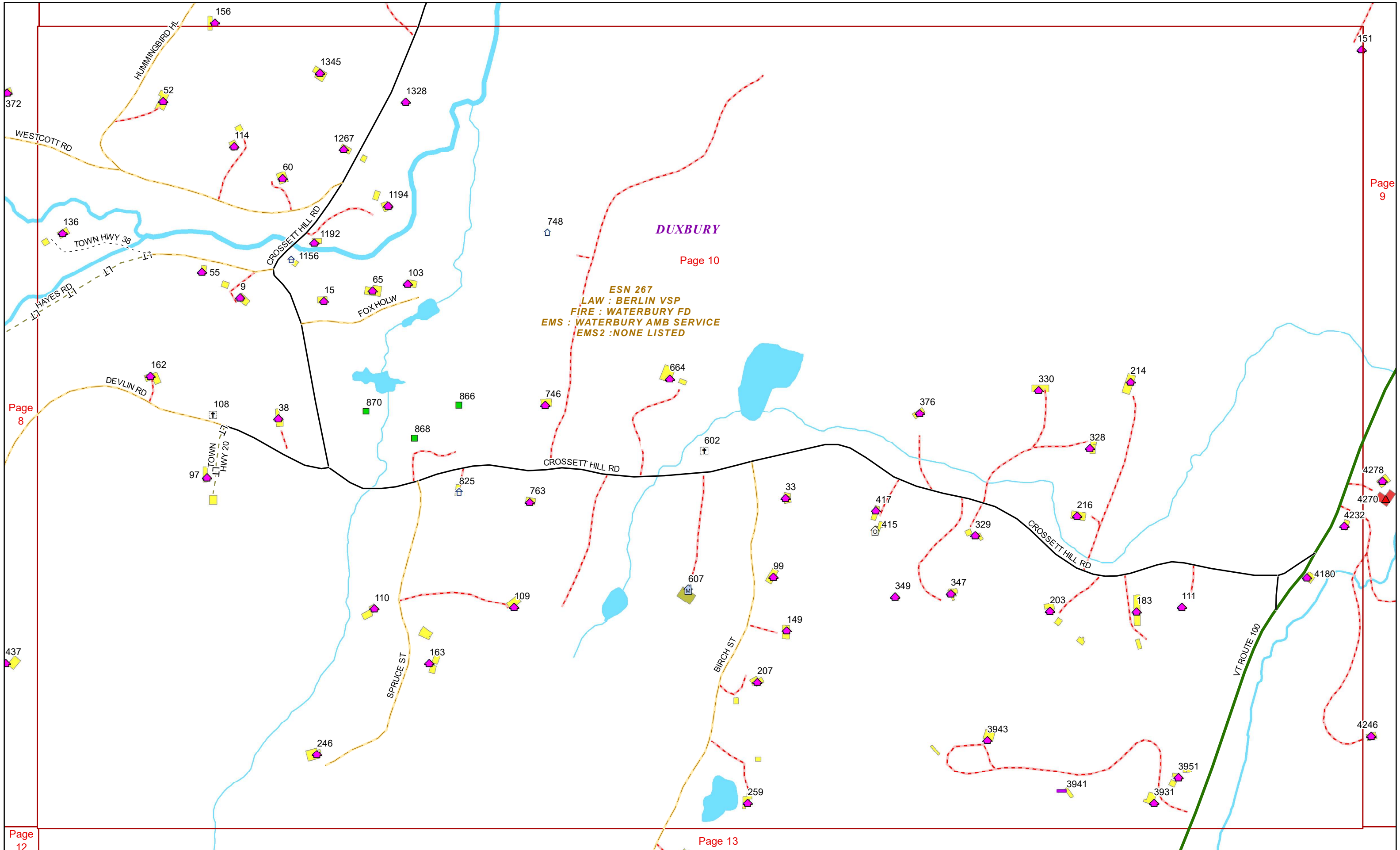


ESN 267
LAW : BERLIN VSP
FIRE : WATERBURY FD
EMS : WATERBURY AMB SERVICE
EMS2 : NONE LISTED

ESN 367
LAW : BERLIN VSP
FIRE : WATERBURY FD
EMS : WATERBURY AMB SERVICE
EMS2 : NONE LISTED

ESN 370
LAW : BERLIN VSP
FIRE : MORETOWN FD
EMS : WATERBURY AMB SERVICE
EMS2 : NONE LISTED





DUXBURY

Page 10

ESN 267
LAW : BERLIN VSP
FIRE : WATERBURY FD
EMS : WATERBURY AMB SERVICE
EMS2 : NONE LISTED

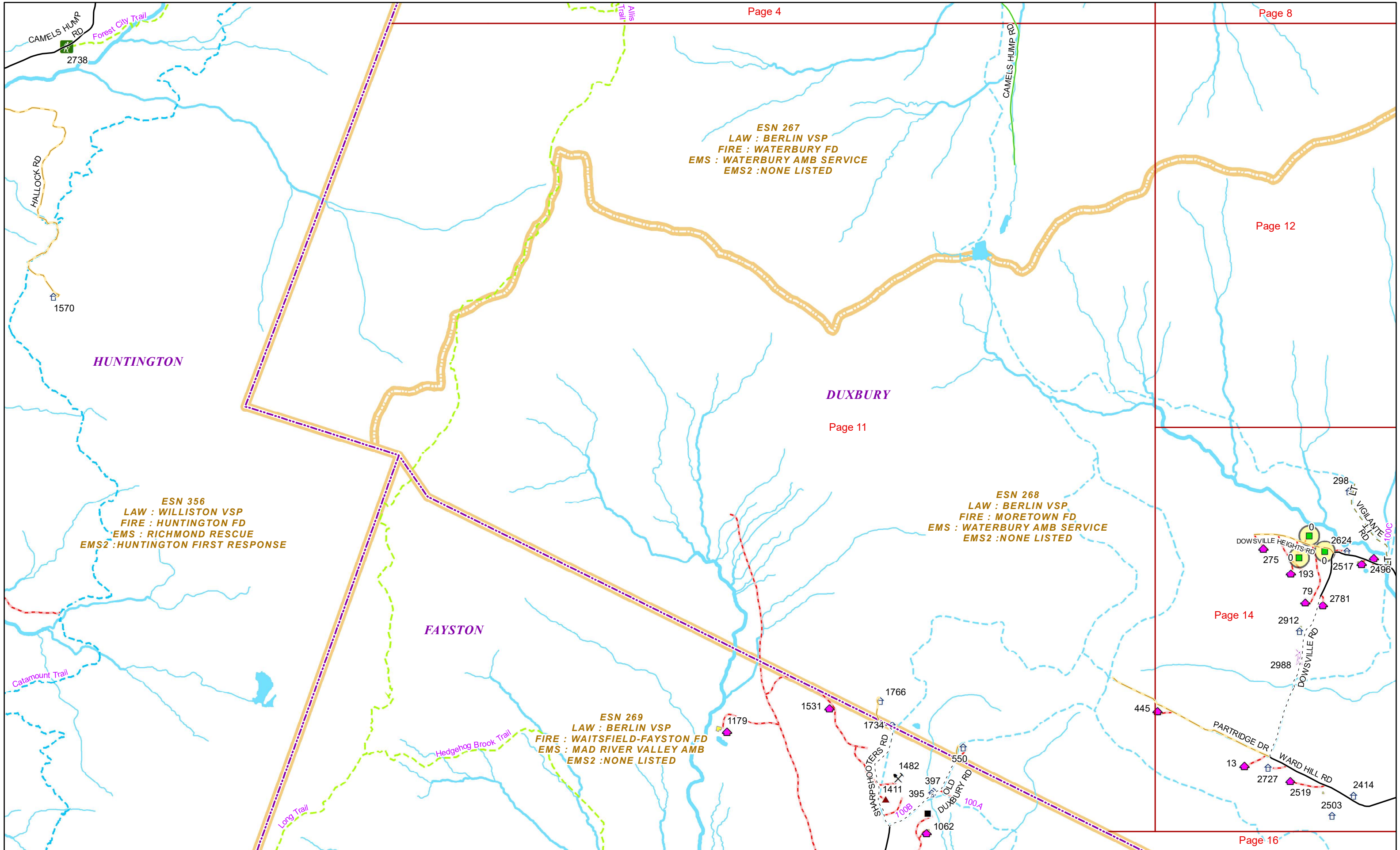
Page 8

Page 9

Page 12

Page 13





Page 4

Page 8

Page 12

Page 11

Page 14

Page 16

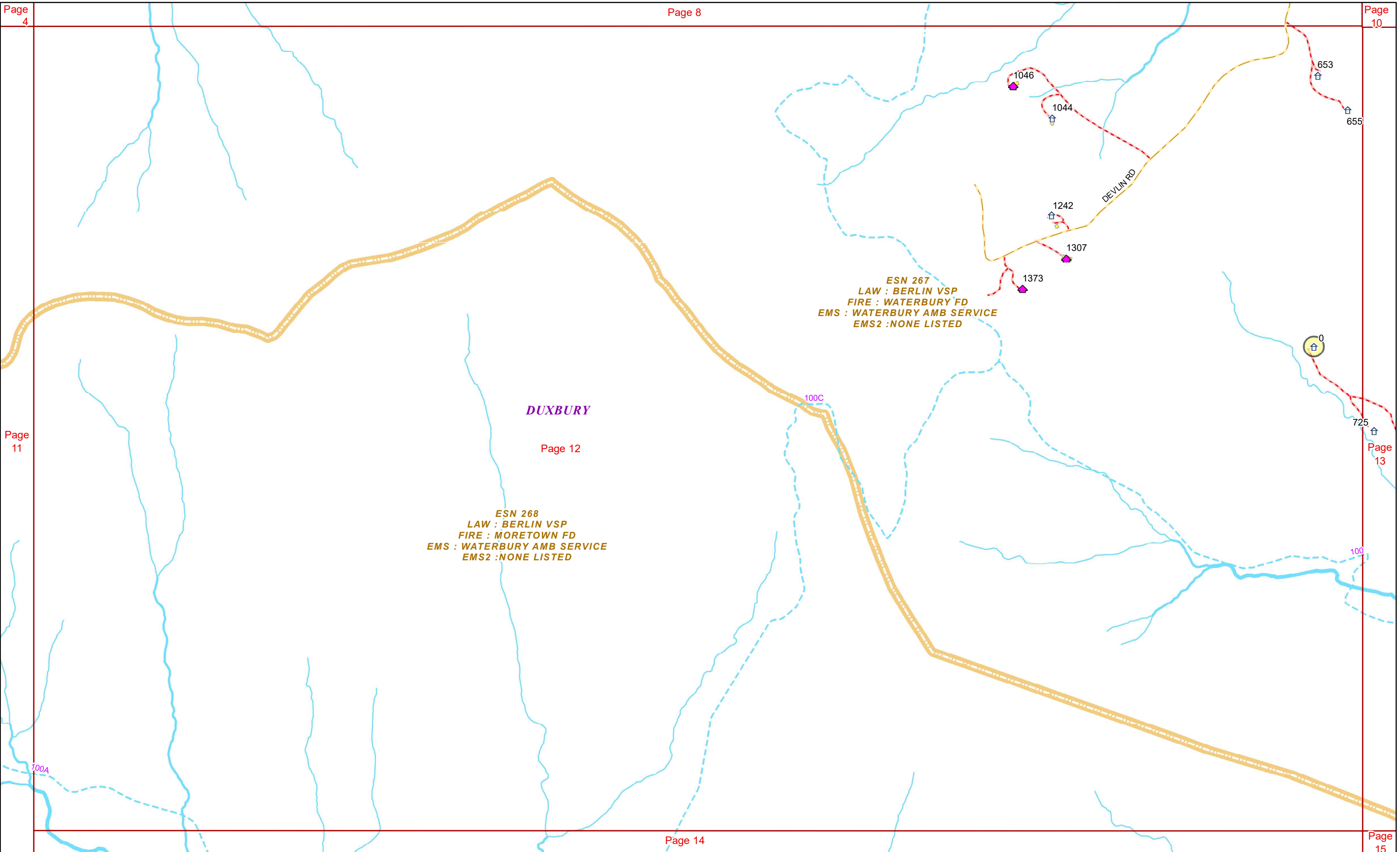
ESN 267
LAW : BERLIN VSP
FIRE : WATERBURY FD
EMS : WATERBURY AMB SERVICE
EMS2 : NONE LISTED

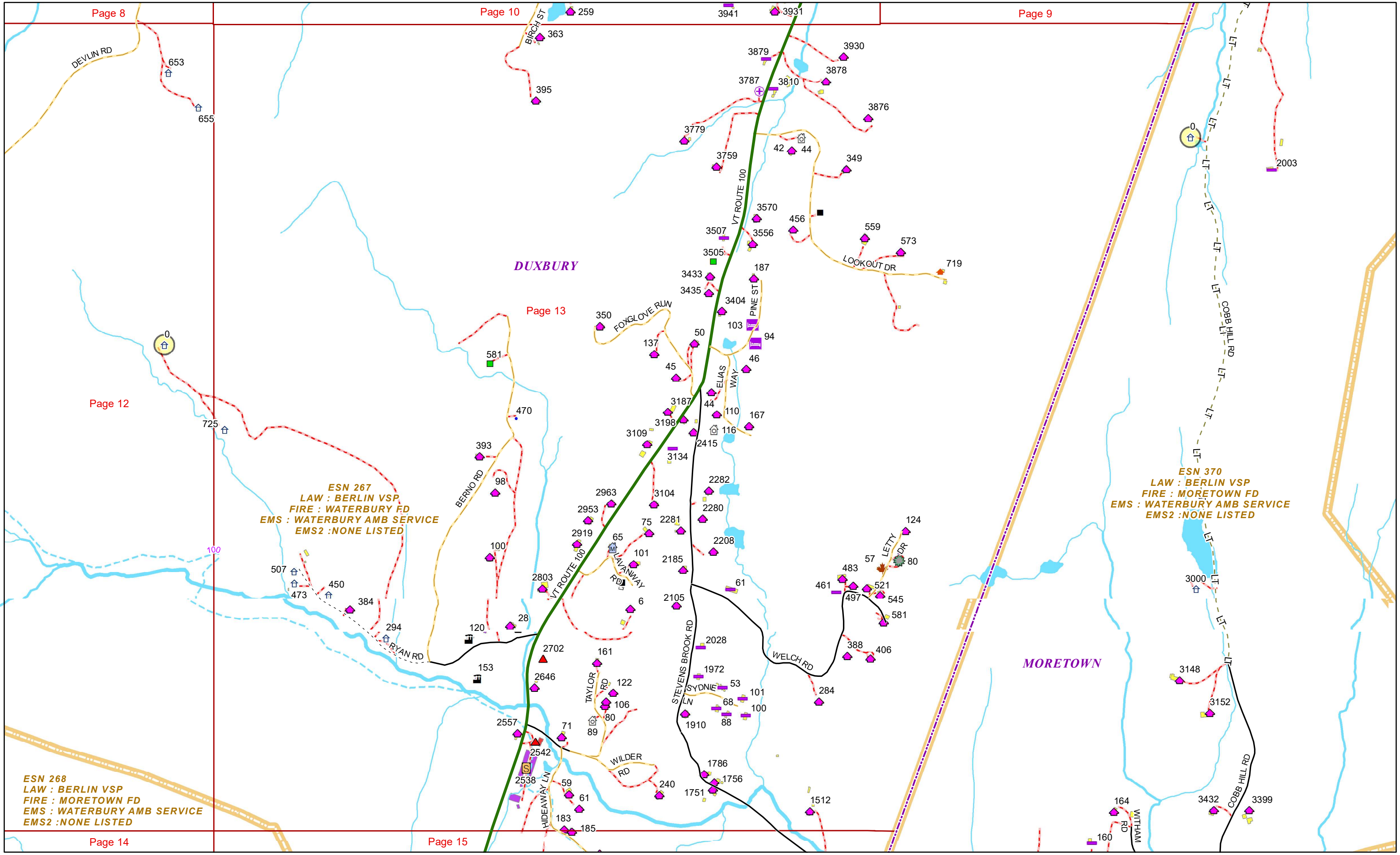
ESN 268
LAW : BERLIN VSP
FIRE : MORETOWN FD
EMS : WATERBURY AMB SERVICE
EMS2 : NONE LISTED

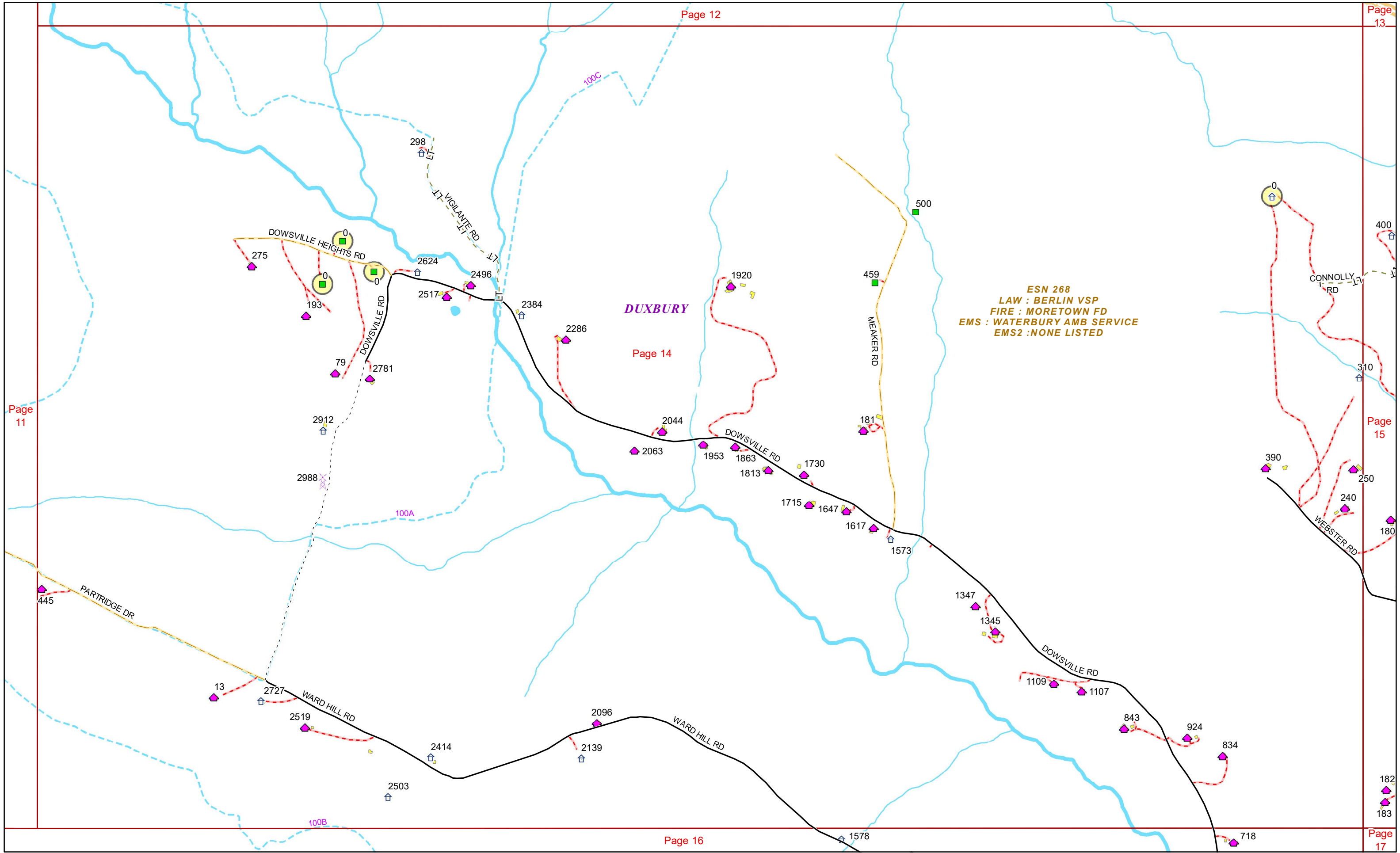
ESN 356
LAW : WILLISTON VSP
FIRE : HUNTINGTON FD
EMS : RICHMOND RESCUE
EMS2 : HUNTINGTON FIRST RESPONSE

ESN 269
LAW : BERLIN VSP
FIRE : WAITSFIELD-FAYSTON FD
EMS : MAD RIVER VALLEY AMB
EMS2 : NONE LISTED









DUXBURY



