

VERMONT E9-1-1 MapBook

East Montpelier

E9-1-1 MapBook with GIS Data

Use constraints: The 9-1-1 related data layers (Esites, Landmarks, Roads, Driveways, Footprints, Atlas Sheets, ESZ, etc.) were developed and designed for Enhanced 9-1-1 purposes only. The user should understand that the nature of the Enhanced 9-1-1 data layers means they are never complete. **Each municipal government is responsible for maintenance of the E9-1-1 database.** Other data (non-E9-1-1 related) used in the Vermont E9-1-1 MapBook is acquired from the Vermont Center for Geographic Information (VCGI) (vcgi.vermont.gov) and local Regional Planning Commissions.

Disclaimer:

This Vermont E9-1-1 MapBook and GIS data is for general reference only. Data layers that appear on the map may or may not be accurate, current or otherwise reliable. The E9-1-1 Board and the State of Vermont make no representations of any kind, including but not limited to the warranties of merchantability or fitness for a particular use, not are any such warranties to be implied with respect to the GIS data and MapBook.

For Questions/Updates:
 Contact VT Enhanced 9-1-1 Board:
 Phone: 802-828-4911
 Email: e911.info@vermont.gov
 Website: e911.vermont.gov



























1/16/2024



























































Legend





























ESITES




























SITETYPE

-  **COMMERCIAL
-  **CULTURAL
-  **EDUCATIONAL
-  **GOVERNMENT
-  **INDUSTRIAL
-  **OTHER COMMERCIAL
-  **PUBLIC GATHERING
-  **UTILITY
-  ABANDONED
-  ACCESS POINT
-  ACCESSORY BARN
-  ACCESSORY BUILDING
-  AIR SUPPORT / MAINTENANCE FACILITY
-  AIR TRAFFIC CONTROL CENTER / COMMAND CENTER
-  AIRPORT TERMINAL
-  AMBULANCE SERVICE
-  AUDITORIUM / CONCERT HALL / THEATER / OPERA HOUSE
-  BANK
-  BOAT RAMP / DOCK
-  BORDER CROSSING
-  BORDER PATROL
-  BREWERY
-  BUS STATION / DISPATCH FACILITY
-  CAMP
-  CAMPGROUND
-  CEMETERY

-  CITY / TOWN HALL
-  COAST GUARD
-  COLLEGE / UNIVERSITY
-  COMMERCIAL CONSTRUCTION SERVICE
-  COMMERCIAL FARM
-  COMMERCIAL GARAGE
-  COMMERCIAL W/RESIDENCE
-  COMMUNICATION BOX
-  COMMUNICATION TOWER
-  COMMUNITY / RECREATION FACILITY
-  CONDOMINIUM
-  COURT HOUSE
-  CUSTOMS SERVICE
-  DAY CARE FACILITY
-  DEVELOPMENT SITE
-  EBS TOWER
-  EMERGENCY PHONE / CALLBOX
-  FAIR / EXHIBITION/ RODEO GROUNDS
-  FERRY TERMINAL / DISPATCH FACILITY
-  FIRE STATION
-  FISH FARM / HATCHERY
-  FITNESS FACILITY
-  FOOD DISTRIBUTION CENTER
-  GAS STATION
-  GATED W/BUILDING
-  GATED W/O BUILDING
-  GOLF COURSE
-  GRAVEL PIT / QUARRY / MINE




















-  GREENHOUSE / NURSERY
-  GROCERY STORE
-  HARBOR / MARINA
-  HAZARDOUS MATERIALS FACILITY
-  HAZARDOUS STORAGE FACILITY
-  HEALTH CLINIC
-  HELIPAD / HELIPORT / HELISPOT
-  HISTORIC SITE / POINT OF INTEREST
-  HOSPITAL / MEDICAL CENTER
-  HOUSE OF WORSHIP
-  HYDROELECTRIC FACILITY
-  ICE ARENA
-  INSTITUTIONAL RESIDENCE / DORM / BARRACKS
-  LANDFILL
-  LAW ENFORCEMENT
-  LIBRARY
-  LODGING B&B / HOTEL / MOTEL / INN
-  LOOKOUT TOWER
-  LUMBER MILL / SAW MILL
-  MANUFACTURING FACILITY
-  MOBILE HOME
-  MORGUE
-  MULTI-FAMILY DWELLING
-  MUSEUM
-  NATIONAL GUARD /
-  NUCLEAR FACILITY
-  NURSING HOME / LONG TERM CARE
-  OFFICE BUILDING

-  OIL / GAS FACILITY
-  OTHER
-  OTHER RESIDENTIAL
-  OUTPATIENT CLINIC
-  PARK AND RIDE / COMMUTER
-  PHARMACY
-  PICNIC AREA
-  POST OFFICE
-  PRISON / CORRECTIONAL FACILITY
-  PRIVATE AND EXPRESS SHIPPING FACILITY
-  PSAP
-  PUBLIC BEACH
-  PUBLIC TELEPHONE
-  PUBLIC WATER SUPPLY INTAKE
-  PUBLIC WATER SUPPLY WELL
-  PUMP STATION
-  RACE TRACK / DRAGSTRIP
-  RAILROAD STATION
-  RESIDENTIAL FARM
-  REST STOP / ROADSIDE PARK
-  RESTAURANT
-  RETAIL FACILITY
-  RV HOOKUP
-  SCHOOL K / 12
-  SEASONAL HOME
-  SHOOTING RANGE
-  SINGLE FAMILY DWELLING
-  SKI AREA / ALPINE





-  SOLAR FACILITY
-  SPORTS ARENA /
-  STATE CAPITOL
-  STATE GARAGE
-  STATE GOVERNMENT FACILITY
-  STATE PARK
-  STORAGE UNITS
-  SUBSTATION
-  SUGARHOUSE
-  TEMPORARY STRUCTURE
-  TOWN GARAGE
-  TOWN OFFICE
-  TRAILHEAD
-  TRANSFER STATION
-  UNKNOWN
-  US FOREST FACILITY
-  US GOVERNMENT FACILITY
-  UTILITY POLE W/PHONE
-  VETERINARY HOSPITAL / CLINIC
-  VISITOR / INFORMATION CENTER
-  WAREHOUSE
-  WASTE / BIOMASS FACILITY
-  WASTEWATER TREATMENT PLANT
-  WATER TANK
-  WATER TOWER
-  WIND FACILITY / WIND TOWER
-  YOUTH CAMP

Legend

Roads

-  Interstate Highway
-  US Highway
-  State Highway
-  Town Highway Class 1
-  Town Highway Class 2
-  Town Highway Class 3
-  Town Highway Class 4
-  Private
-  Driveway
-  Discontinued Road
-  Legal Trail
-  Ferry
-  Military - no public access
-  National Forest Highway
-  State Forest Highway
-  Proposed
-  Rivers
-  Driveways
-  Railroad

Hydrants

-  Drafting Site
-  Dry Hydrant
-  Municipal Hydrant
-  Pressurized Hydrant

Townline





Emergency Service Zones



FootPrints

-  Airport
-  Solar Field
-  Alpine Trail Easiest
-  Alpine Trail Intermediate
-  Alpine Trail Advanced
-  Alpine Trail Expert
-  Alpine Glade Marked
-  Alpine Glade Not Marked
-  Building
-  Farm
-  Golf Course
-  Quarry
-  Park
-  Shopping Center
-  Stadium/Arena
-  Other

Addressing Error

-  Orange - Duplicated Addressed Building
-  Yellow - Unnumbered Building

EAST MONTPELIER Road Name Index

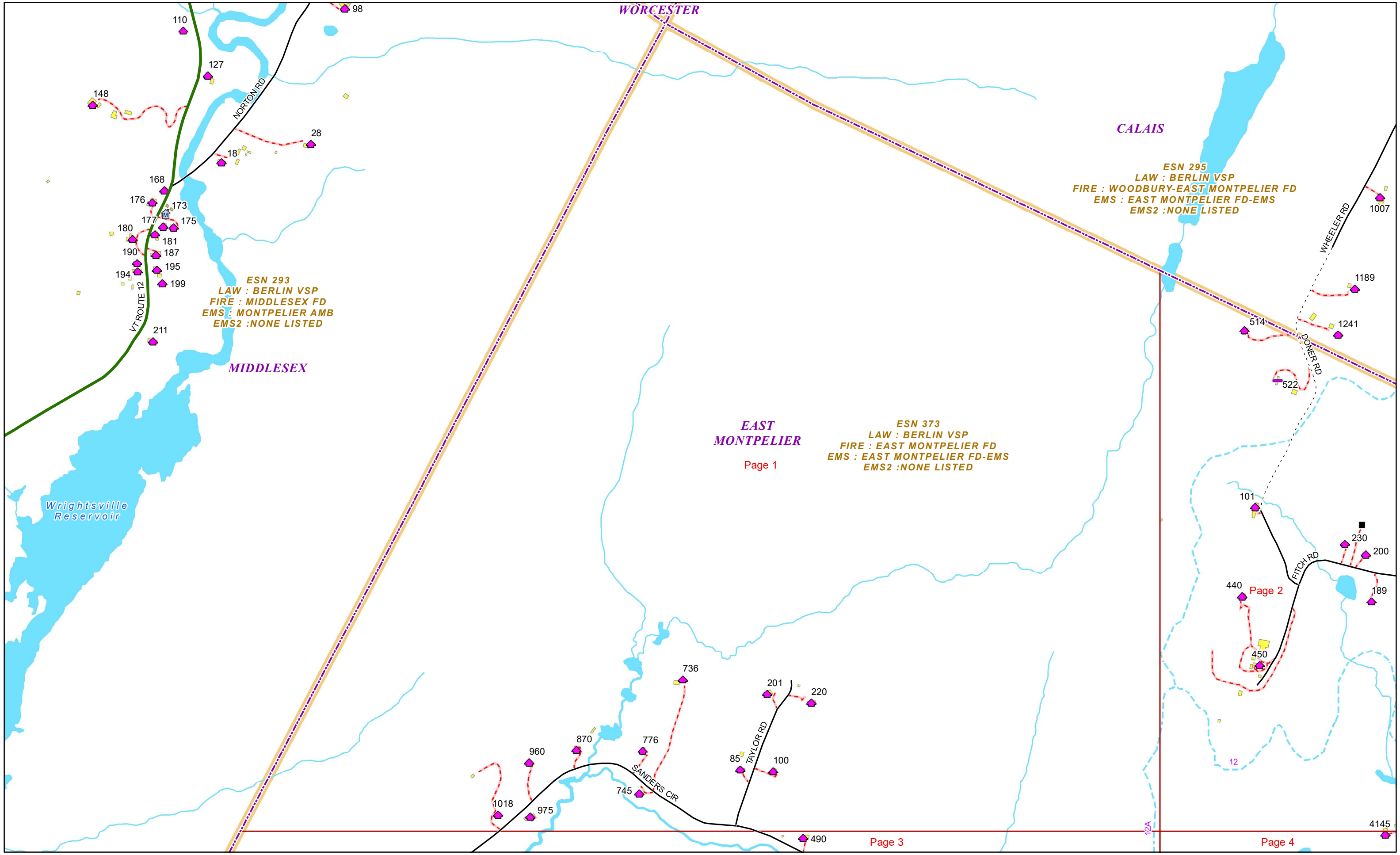
ROAD NAME	PAGE(S)
BANFIELD RD	16
BARNES RD	6,11
BLISS RD	11,14
BOULDER RIDGE RD	14
BRAGG HILL RD	13
BRAZIER RD	11
BUTTERFIELD RD	9,24
CAPTAIN KIDD RD	16
CARLETON BLVD	15
CASAVANT RD	6
CATE FARM RD	13
CENTER RD	2,4,7,10,11
CHERRY TREE HILL RD	11
CHICKERING RD	5
CHURCH ST	12
CLARK RD	16,18
COBURN RD	8,13
CODLING RD	14,15
COOKSON DR	13
COTE DR	13
COUNTY RD	2,4,6,10
CUMMINGS RD	6,10
CUTLER HTS	10
DAGGETT RD	8
DEERFIELD LN	15
DERONDE RD	6
DILLON RD	6
DODGE RD	7
DONER RD	2
DRAKE RD	16
EAST HILL RD	16
ELIOT PRATT RD	8
ELISHA SMITH RD	13

ROAD NAME	PAGE(S)
EVERGREEN LN	12
FACTORY ST	5
FAIR RD	15
FASSETT RD	16
FITCH RD	2
FONTAINE LN	13
FOSTER RD	7
GALLISON HILL RD	14
GIDNEY PL	10
GOULD HILL RD	6
GRAY RD	5
GREEN RD	14
GUYETTE RD	5,8
HAGGETT RD	19
HAMMETT HILL RD	8
HORN OF THE MOON RD	3,4
JACOBS RD	3
JOHNSON RD	7
JOURDAN RD	18
KELTON RD	12,13
L BROWN DR	13
LEGAL TRAIL 3	3
LEGAL TRAIL 4	7
LEGAL TRAIL 6	5
LYLE YOUNG RD	4,7
LYLEHAVEN RD	15
MABUHAY DR	8
MAPLEWOOD RD	14
MARKHAM RD	8
MAYS WAY	13
MCKNIGHT RD	11,12
MINISTER RD	11
MORSE RD	4

EAST MONTPELIER Road Name Index

ROAD NAME	PAGE(S)
MUDDY BROOK RD	17
MUGFORD RD	15
MURRAY RD	11
NORTH ST	3,6,10
NORTHVIEW RD	10
NORTHWOOD DR	8,13
OLD FARM RD	14
OLD RAILROAD LN	15
OLD TRAIL RD	7
PACKARD RD	16
PARTRIDGE RUN	7
PAULS SQ	15
PERKINS RD	3
PHILLIPS RD	16
PINE RIDGE RD	12,15
POWDER HORN GLEN RD	6
POWER PLANT RD	17
PUTNAM RD	7
QUAKER RD	11,12
ROBINSON RD	15
ROCK RD	7
SANDERS CIR	1
SANDY PINES RD	15
SCHOOLHOUSE RD	14

ROAD NAME	PAGE(S)
SIBLEY RD	4,7
SNOW HILL RD	7
SODOM POND RD	19
SPARROW FARM RD	6
STONEY CORNERS RD	13
SUGARHOUSE RD	11
TAY CON DR	13
TAYLOR FARM RD	14
TAYLOR RD	1
TEMPLETON RD	4
TOWN HWY 15	9
TOWN HWY 70	15
TOWNE HILL RD	14,15
TUCKER RD	24
US ROUTE 2	1,12,13,14,15,17
VILLAGE ACRES	12
VINCENT FLATS RD	7,11
VT ROUTE 14 N	8,9,12,13,24
VT ROUTE 14 S	12,15,16,17
VT ROUTE 214	8,9
WALBRIDGE RD	4
WHEELER RD	14
WHITE ROCK DR	6



WORCESTER

CALAIS

MIDDLESEX

EAST
MONTPELIER

Page 1

Page 2

Page 3

Page 4

ESN 293
LAW : BERLIN VSP
FIRE : MIDDLESEX FD
EMS : MONTPELIER AMB
EMS2 : NONE LISTED

ESN 295
LAW : BERLIN VSP
FIRE : WOODBURY-EAST MONTPELIER FD
EMS : EAST MONTPELIER FD-EMS
EMS2 : NONE LISTED

ESN 373
LAW : BERLIN VSP
FIRE : EAST MONTPELIER FD
EMS : EAST MONTPELIER FD-EMS
EMS2 : NONE LISTED

Wrightsville
Reservoir

VT ROUTE 12

NORTON RD

SANDERS CIR

TAYLOR RD

FITCH RD

WHEELER RD

DONER RD

110

127

98

148

28

168

176

180

190

194

199

211

173

177

181

187

195

199

1007

1189

514

1241

522

101

230

200

189

440

450

12

736

201

220

960

870

776

85

100

1018

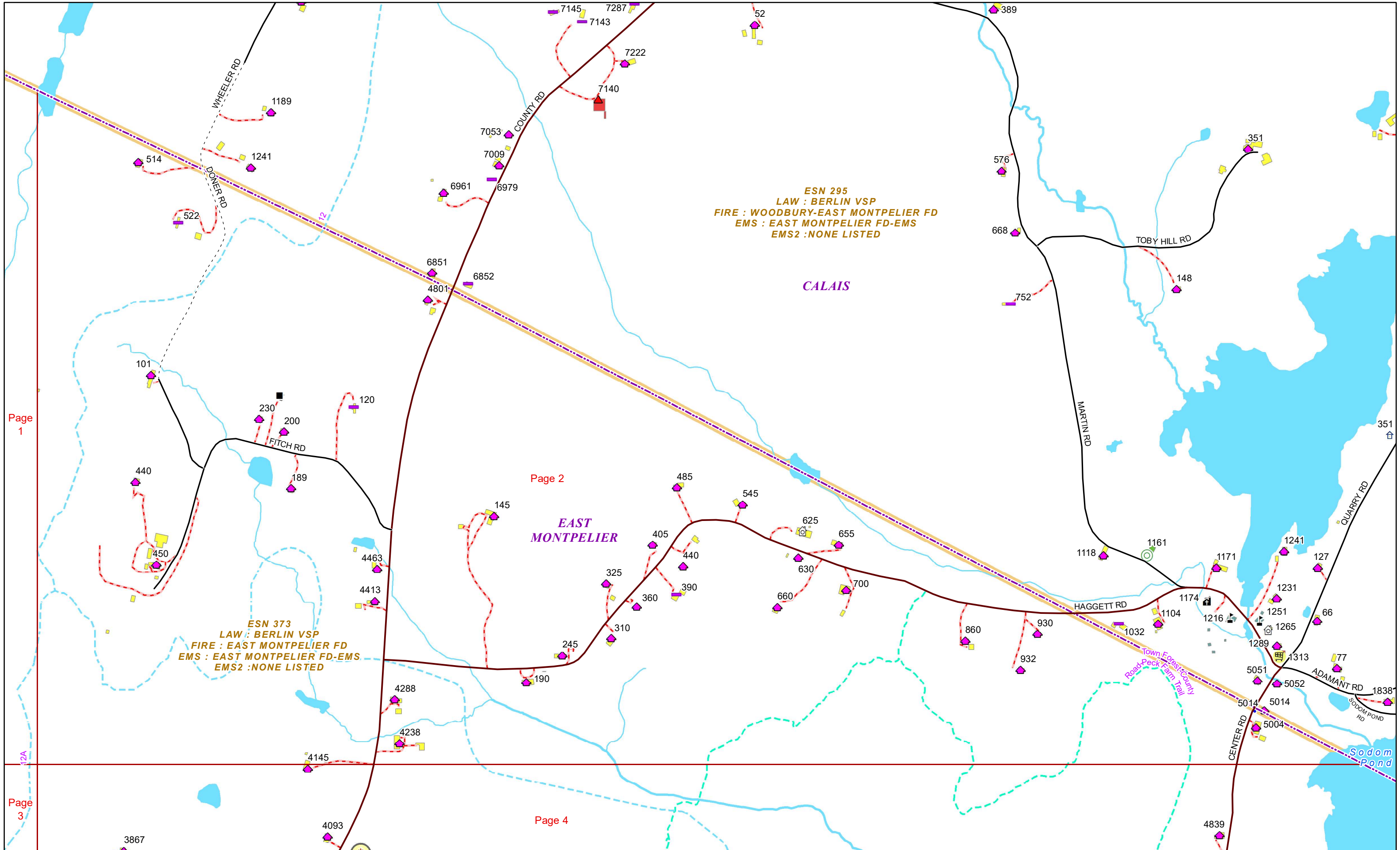
975

745

490

4145

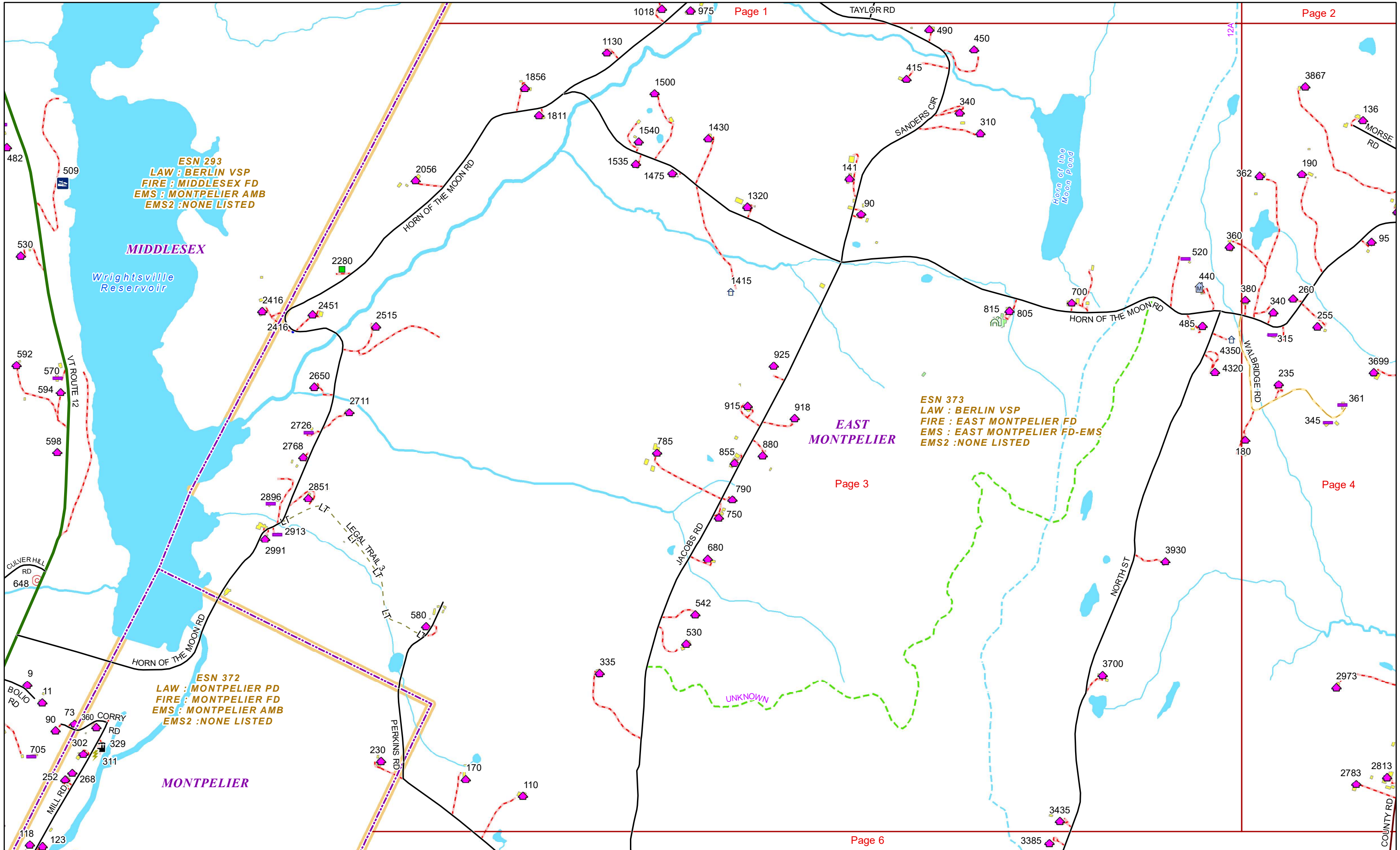


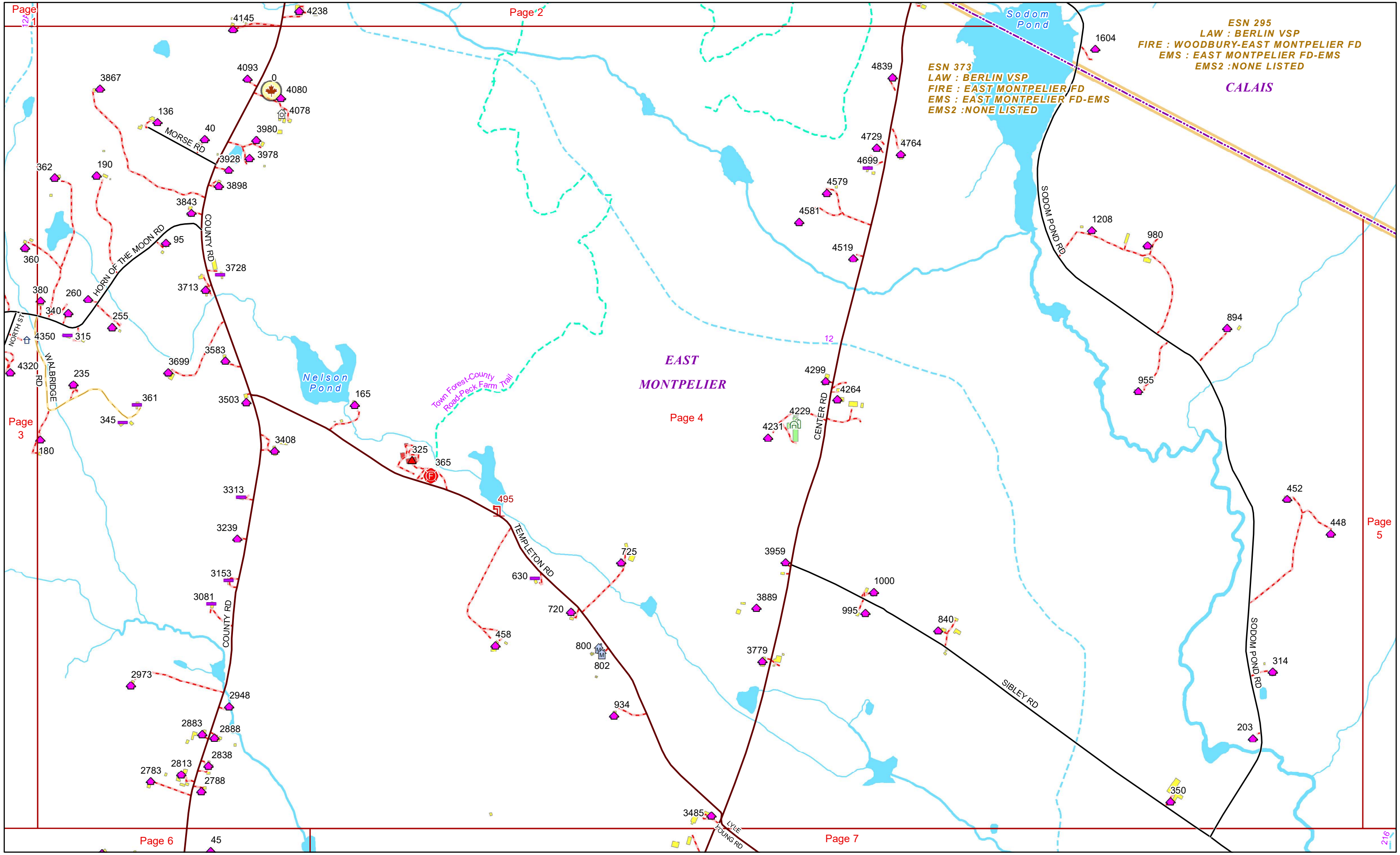


ESN 295
LAW : BERLIN VSP
FIRE : WOODBURY-EAST MONTPELIER FD
EMS : EAST MONTPELIER FD-EMS
EMS2 : NONE LISTED

ESN 373
LAW : BERLIN VSP
FIRE : EAST MONTPELIER FD
EMS : EAST MONTPELIER FD-EMS
EMS2 : NONE LISTED







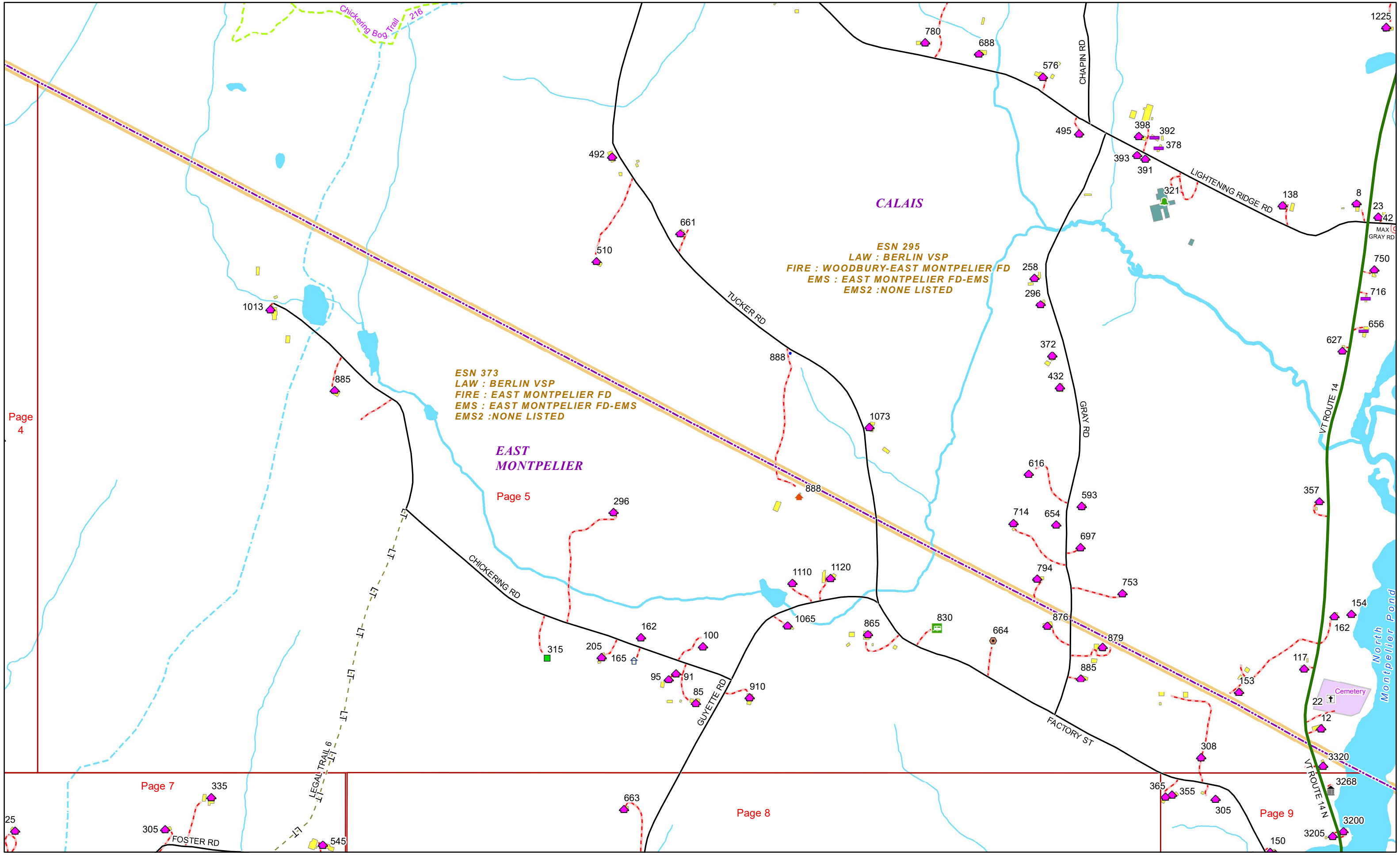
ESN 295
LAW : BERLIN VSP
FIRE : WOODBURY-EAST MONTEPELIER FD
EMS : EAST MONTEPELIER FD-EMS
EMS2 : NONE LISTED

ESN 373
LAW : BERLIN VSP
FIRE : EAST MONTEPELIER FD
EMS : EAST MONTEPELIER FD-EMS
EMS2 : NONE LISTED

CALAIS

EAST
MONTEPELIER





Page 4

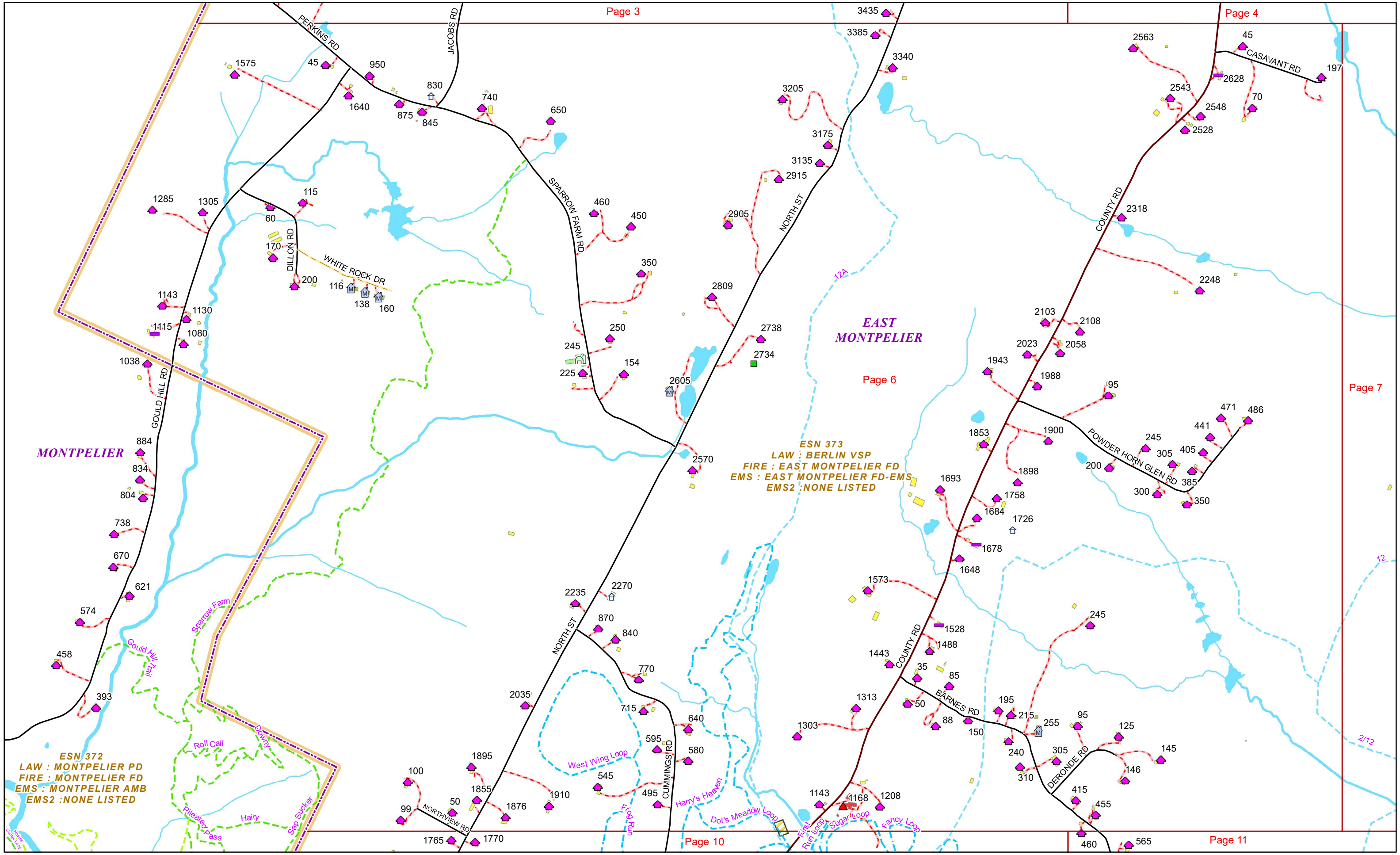
Page 5

Page 7

Page 8

Page 9



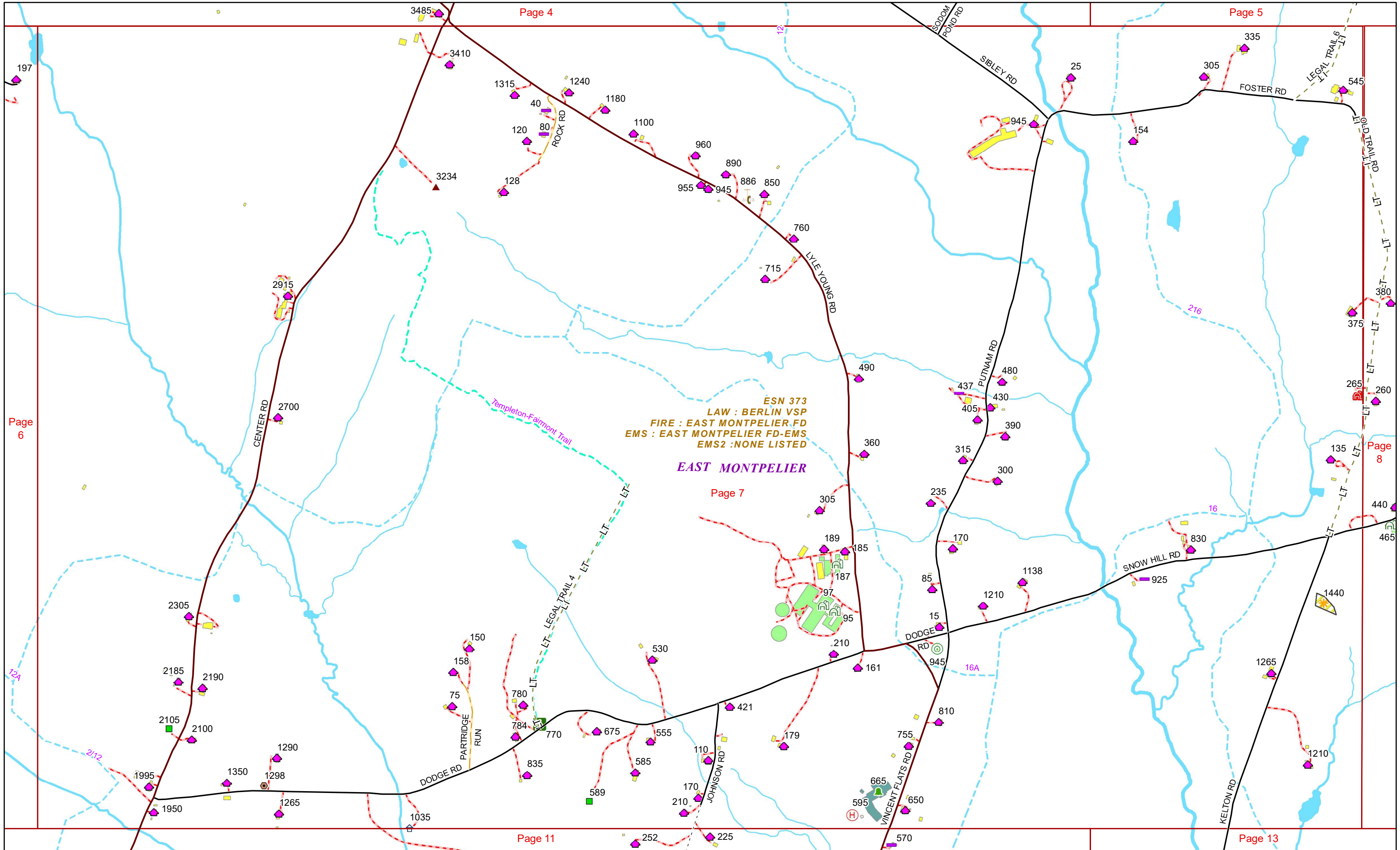


MONTPELIER

EAST MONTPELIER

ESN 372
LAW : MONTPELIER PD
FIRE : MONTPELIER FD
EMS : MONTPELIER AMB
EMS2 : NONE LISTED

ESN 373
LAW : BERLIN VSP
FIRE : EAST MONTPELIER FD
EMS : EAST MONTPELIER FD-EMS
EMS2 : NONE LISTED



ESN 373
LAW : BERLIN VSP
FIRE : EAST MONTPELIER FD
EMS : EAST MONTPELIER FD-EMS
EMS2 : NONE LISTED

EAST MONTPELIER

Page 7



North Montpelier Pond

ESN 295
LAW : BERLIN VSP
FIRE : WOODBURY-EAST MONTPELIER FD
EMS : EAST MONTPELIER FD-EMS
EMS2 : NONE LISTED

EAST MONTPELIER

CALAIS

ESN 373
LAW : BERLIN VSP
FIRE : EAST MONTPELIER FD
EMS : EAST MONTPELIER FD-EMS
EMS2 : NONE LISTED

365 355 305

FACTORY ST

BUTTERFIELD RD

3268

225

3200

3205

150

140

135

130

90

3135

3125

3130

3105

2040

2030

2042

35

60

53

3065

3080

3070

2023

TOWN HWY 15

VT ROUTE 214

VT ROUTE 14 N

2969

2971

3010

2978

2950

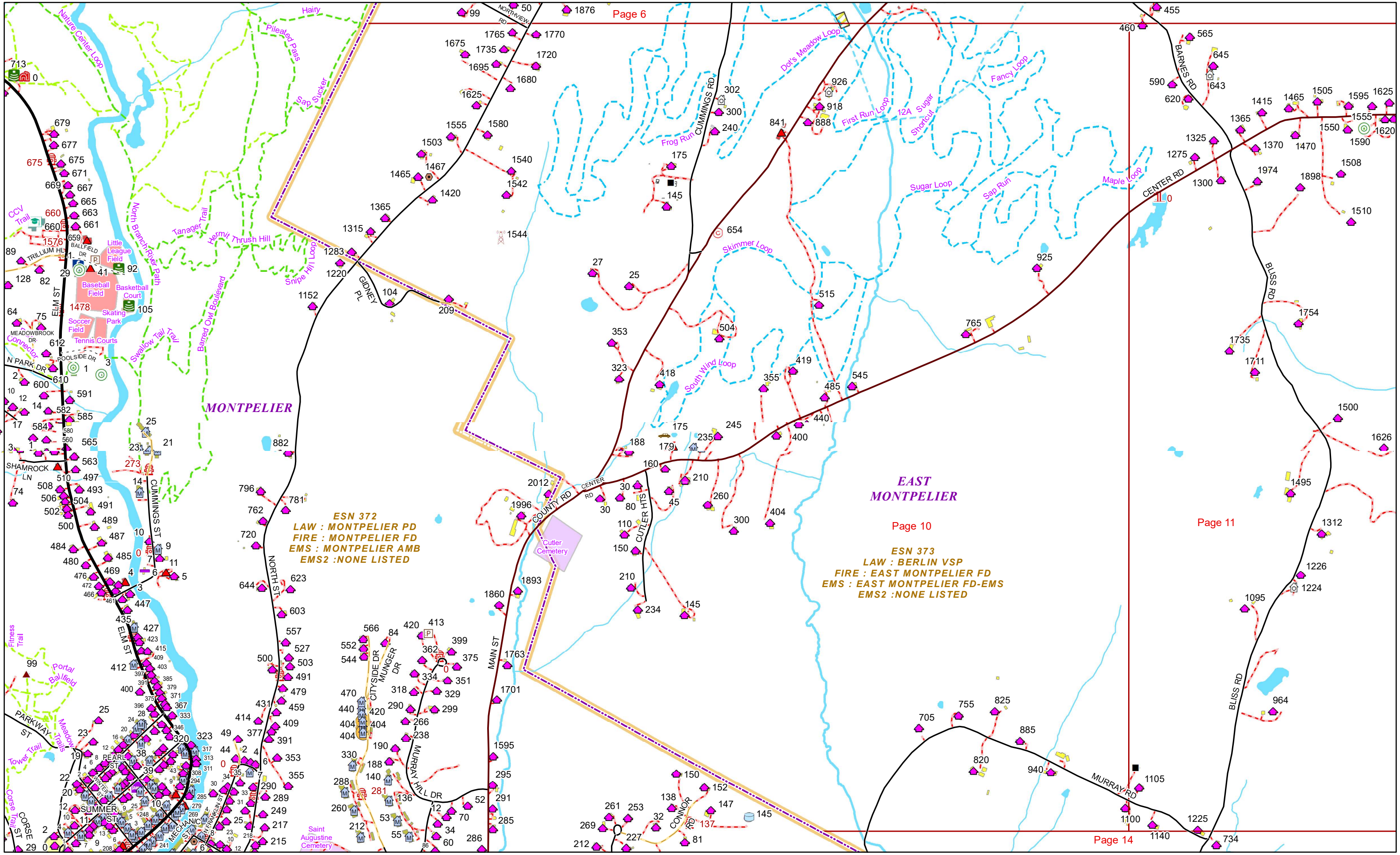
2930

3040

1877

1876

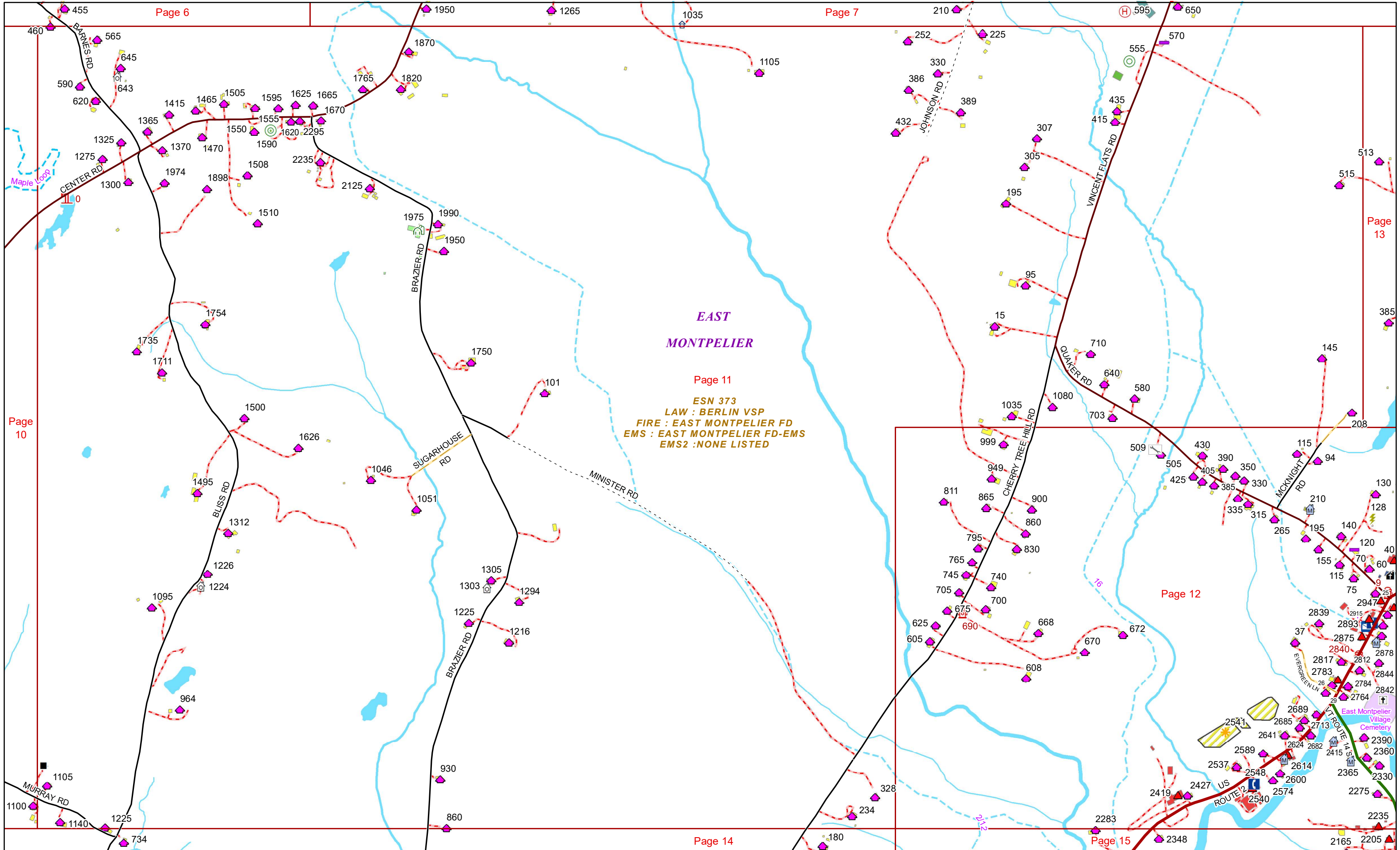




ESN 372
LAW : MONTPELIER PD
FIRE : MONTPELIER FD
EMS : MONTPELIER AMB
EMS2 : NONE LISTED

ESN 373
LAW : BERLIN VSP
FIRE : EAST MONTPELIER FD
EMS : EAST MONTPELIER FD-EMS
EMS2 : NONE LISTED





EAST MONTPELIER

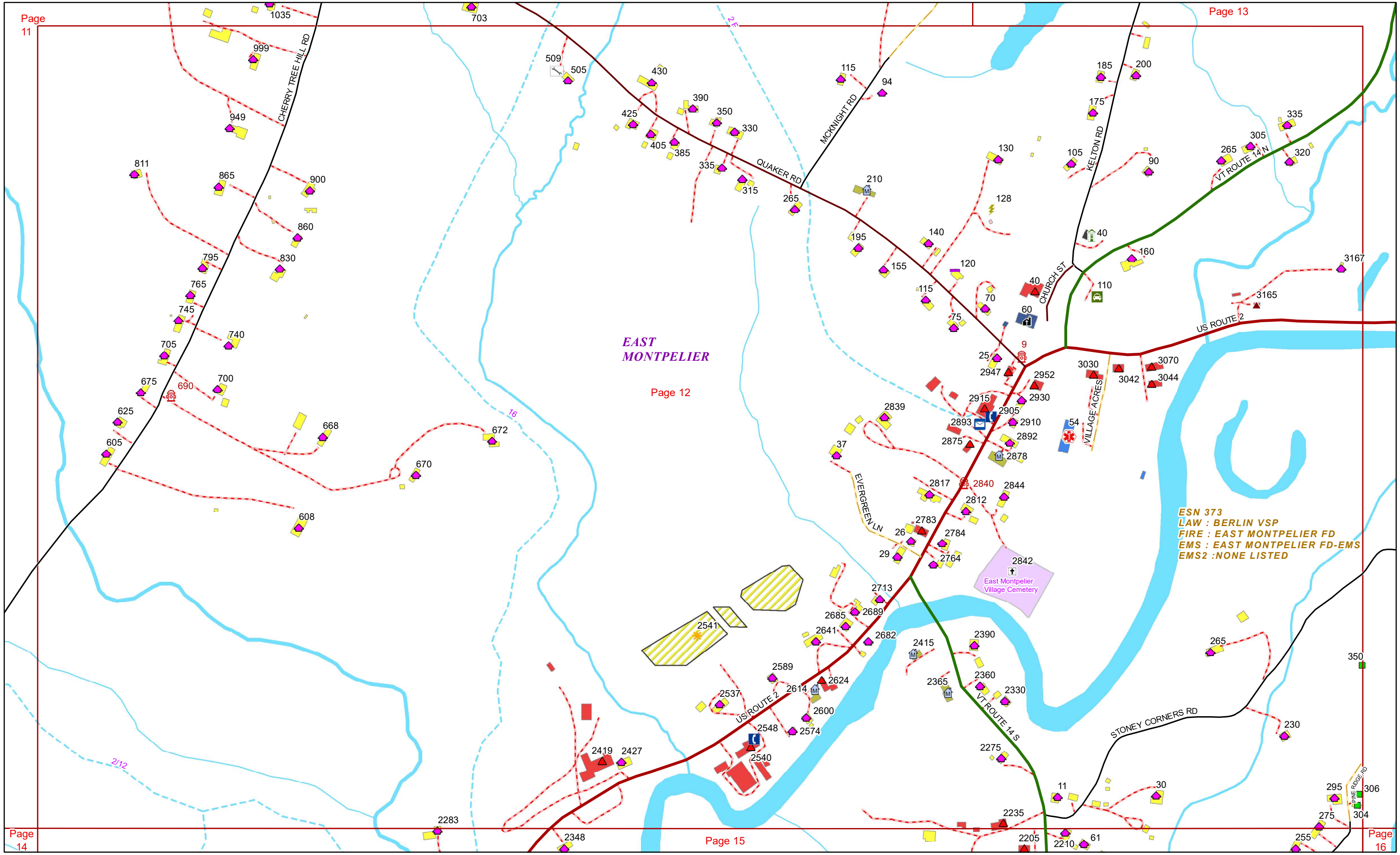
Page 11

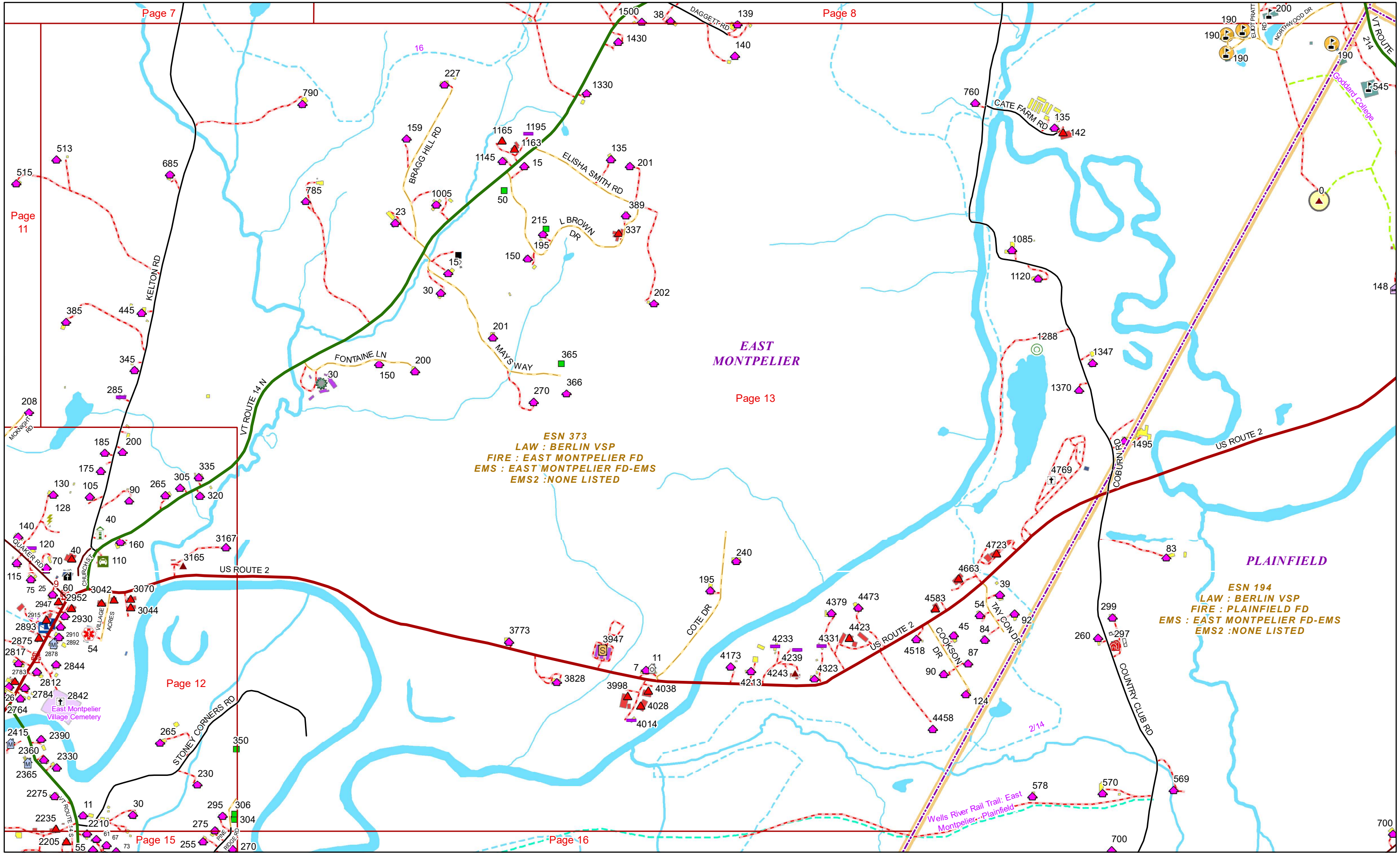
ESN 373
LAW : BERLIN VSP
FIRE : EAST MONTPELIER FD
EMS : EAST MONTPELIER FD-EMS
EMS2 : NONE LISTED



EAST MONTPELIER

ESN 373
LAW : BERLIN VSP
FIRE : EAST MONTPELIER FD
EMS : EAST MONTPELIER FD-EMS
EMS2 : NONE LISTED

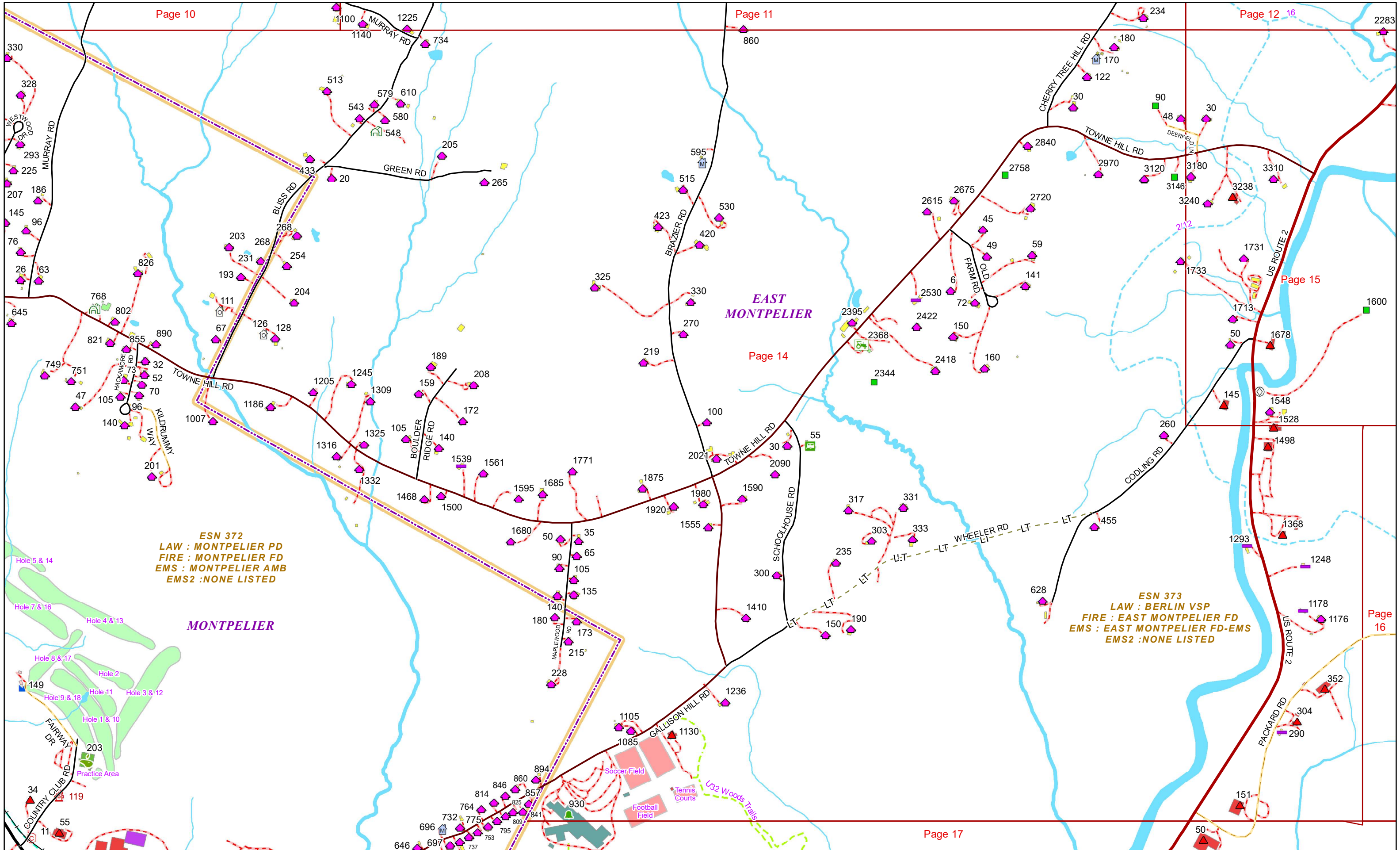




ESN 373
LAW : BERLIN VSP
FIRE : EAST MONTPELIER FD
EMS : EAST MONTPELIER FD-EMS
EMS2 : NONE LISTED

ESN 194
LAW : BERLIN VSP
FIRE : PLAINFIELD FD
EMS : EAST MONTPELIER FD-EMS
EMS2 : NONE LISTED





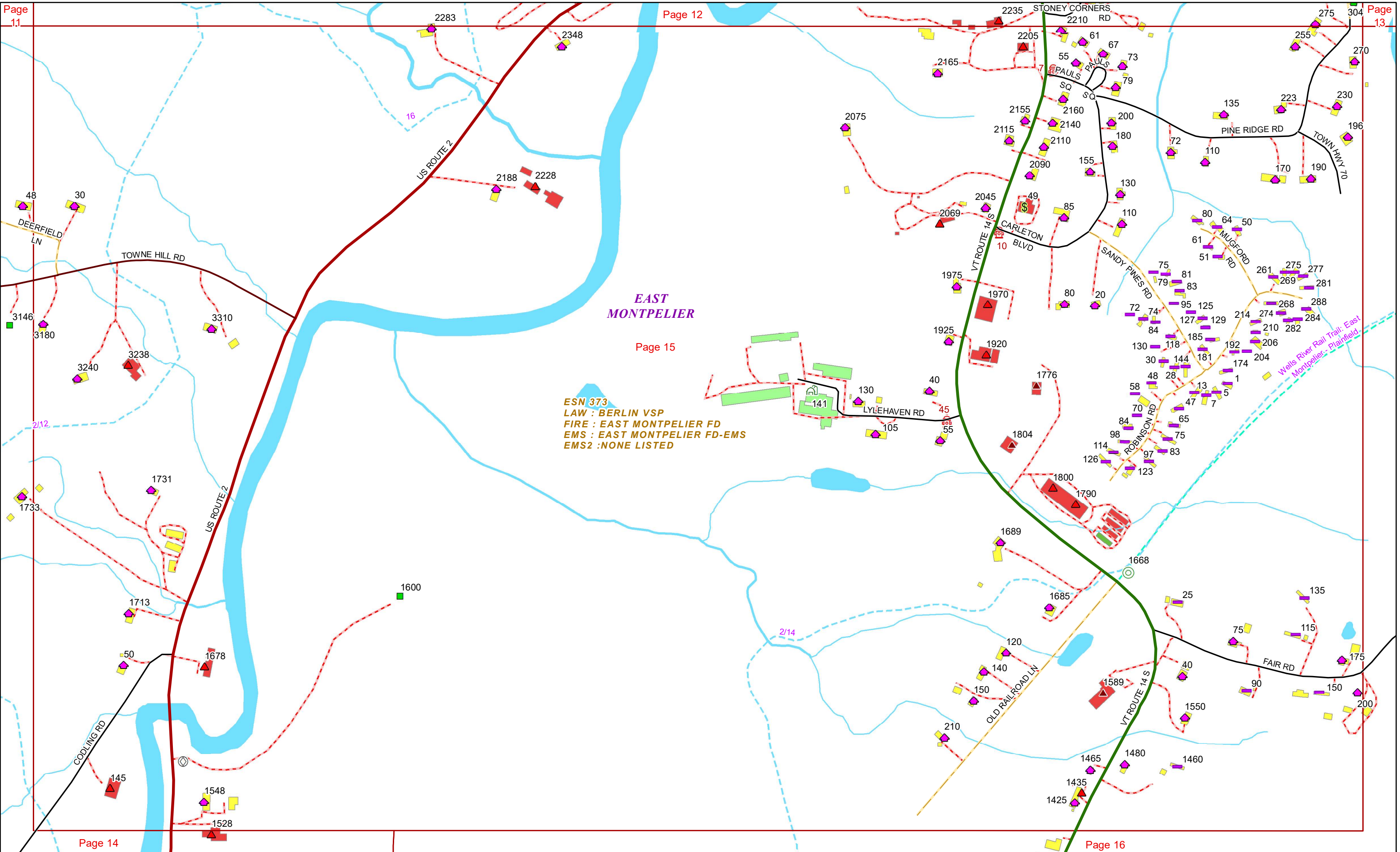
**EAST
MONTPELIER**

ESN 372
LAW : MONTPELIER PD
FIRE : MONTPELIER FD
EMS : MONTPELIER AMB
EMS2 : NONE LISTED

ESN 373
LAW : BERLIN VSP
FIRE : EAST MONTPELIER FD
EMS : EAST MONTPELIER FD-EMS
EMS2 : NONE LISTED

MONTPELIER





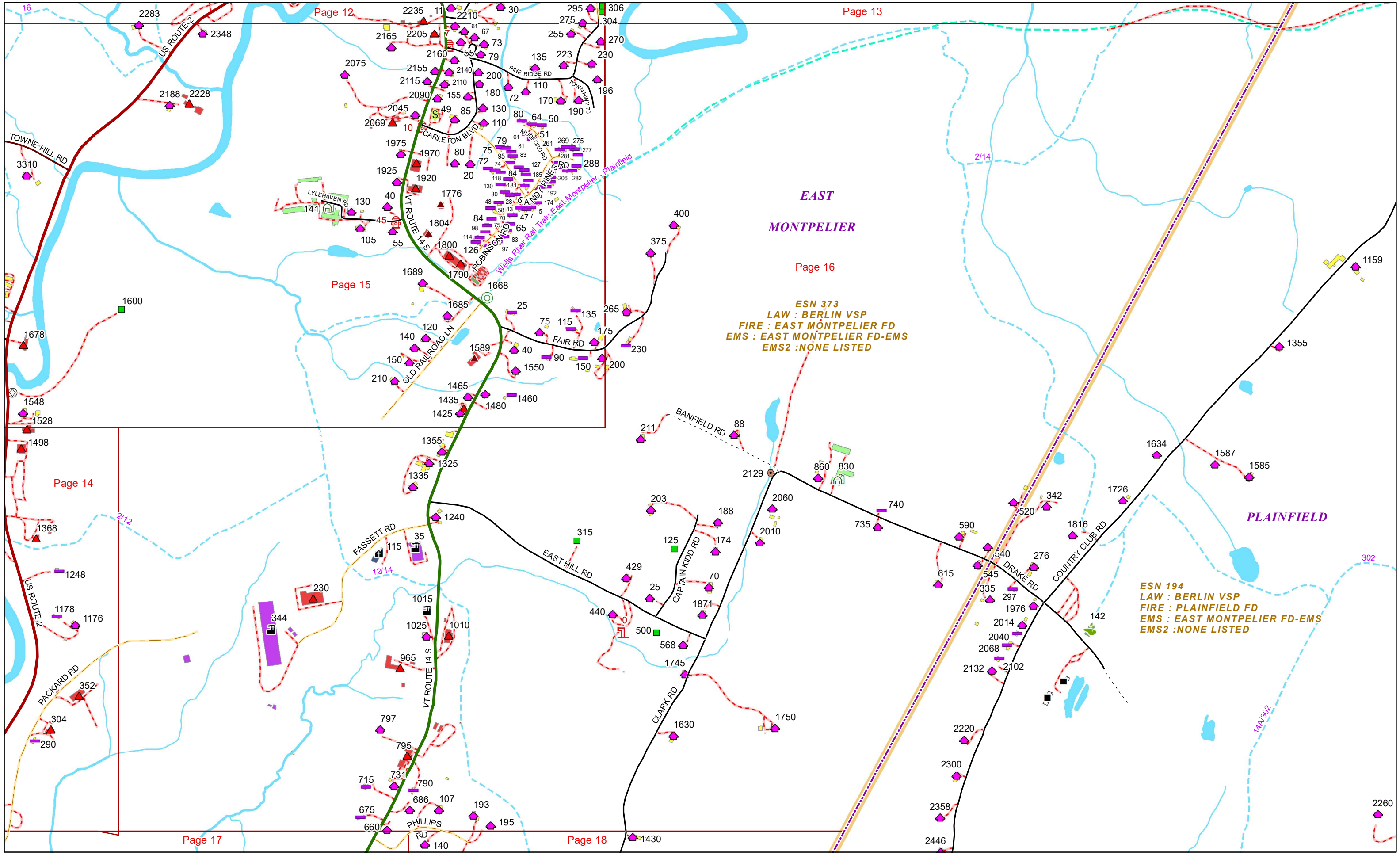
EAST MONTPELIER

Page 15

ESN 373
 LAW : BERLIN VSP
 FIRE : EAST MONTPELIER FD
 EMS : EAST MONTPELIER FD-EMS
 EMS2 : NONE LISTED

Wells River Rail Trail: East
 Montpelier - Plainfield

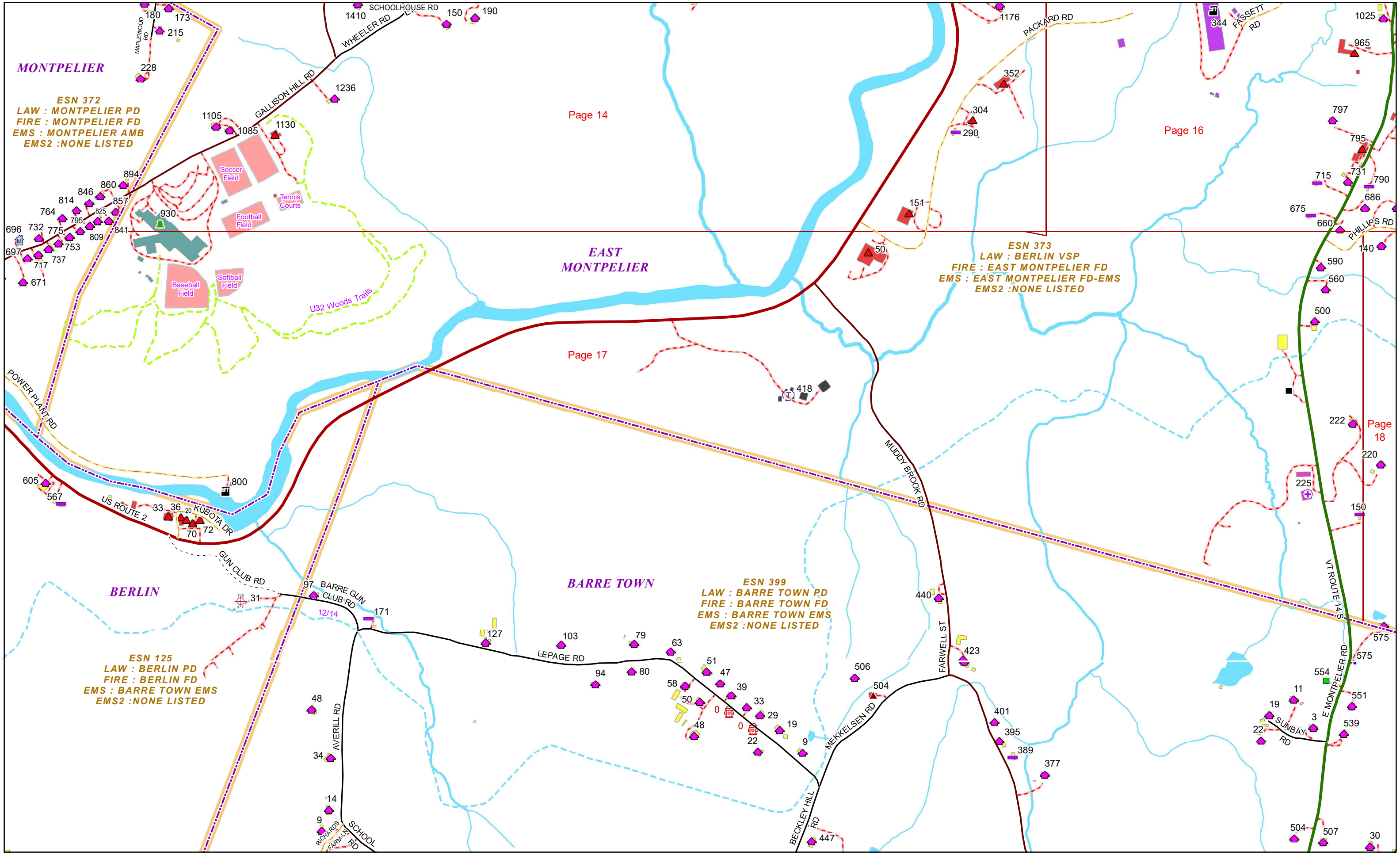




ESN 373
LAW : BERLIN VSP
FIRE : EAST MONTPELIER FD
EMS : EAST MONTPELIER FD-EMS
EMS2 : NONE LISTED

ESN 194
LAW : BERLIN VSP
FIRE : PLAINFIELD FD
EMS : EAST MONTPELIER FD-EMS
EMS2 : NONE LISTED





MONTPELIER

ESN 372
LAW : MONTPELIER PD
FIRE : MONTPELIER FD
EMS : MONTPELIER AMB
EMS2 : NONE LISTED

Page 14

Page 16

EAST MONTPELIER

ESN 373
LAW : BERLIN VSP
FIRE : EAST MONTPELIER FD
EMS : EAST MONTPELIER FD-EMS
EMS2 : NONE LISTED

Page 17

Page 18

BERLIN

ESN 125
LAW : BERLIN PD
FIRE : BERLIN FD
EMS : BARRE TOWN EMS
EMS2 : NONE LISTED

BARRE TOWN

ESN 399
LAW : BARRE TOWN PD
FIRE : BARRE TOWN FD
EMS : BARRE TOWN EMS
EMS2 : NONE LISTED



