

VERMONT E9-1-1 MapBook

Fayston

E9-1-1 MapBook with GIS Data

Use constraints: The 9-1-1 related data layers (Esites, Landmarks, Roads, Driveways, Footprints, Atlas Sheets, ESZ, etc.) were developed and designed for Enhanced 9-1-1 purposes only. The user should understand that the nature of the Enhanced 9-1-1 data layers means they are never complete. **Each municipal government is responsible for maintenance of the E9-1-1 database.** Other data (non-E9-1-1 related) used in the Vermont E9-1-1 MapBook is acquired from the Vermont Center for Geographic Information (VCGI) (vcgi.vermont.gov) and local Regional Planning Commissions.

Disclaimer:
This Vermont E9-1-1 MapBook and GIS data is for general reference only. Data layers that appear on the map may or may not be accurate, current or otherwise reliable. The E9-1-1 Board and the State of Vermont make no representations of any kind, including but not limited to the warranties of merchantability or fitness for a particular use, not are any such warranties to be implied with respect to the GIS data and MapBook.

For Questions/Updates:
Contact VT Enhanced 9-1-1 Board:
Phone: 802-828-4911
Email: e911.info@vermont.gov
Website: e911.vermont.gov



























1/12/2024



























































Legend





























ESITES




























SITETYPE

-  **COMMERCIAL
-  **CULTURAL
-  **EDUCATIONAL
-  **GOVERNMENT
-  **INDUSTRIAL
-  **OTHER COMMERCIAL
-  **PUBLIC GATHERING
-  **UTILITY
-  ABANDONED
-  ACCESS POINT
-  ACCESSORY BARN
-  ACCESSORY BUILDING
-  AIR SUPPORT / MAINTENANCE FACILITY
-  AIR TRAFFIC CONTROL CENTER / COMMAND CENTER
-  AIRPORT TERMINAL
-  AMBULANCE SERVICE
-  AUDITORIUM / CONCERT HALL / THEATER / OPERA HOUSE
-  BANK
-  BOAT RAMP / DOCK
-  BORDER CROSSING
-  BORDER PATROL
-  BREWERY
-  BUS STATION / DISPATCH FACILITY
-  CAMP
-  CAMPGROUND
-  CEMETERY

-  CITY / TOWN HALL
-  COAST GUARD
-  COLLEGE / UNIVERSITY
-  COMMERCIAL CONSTRUCTION SERVICE
-  COMMERCIAL FARM
-  COMMERCIAL GARAGE
-  COMMERCIAL W/RESIDENCE
-  COMMUNICATION BOX
-  COMMUNICATION TOWER
-  COMMUNITY / RECREATION FACILITY
-  CONDOMINIUM
-  COURT HOUSE
-  CUSTOMS SERVICE
-  DAY CARE FACILITY
-  DEVELOPMENT SITE
-  EBS TOWER
-  EMERGENCY PHONE / CALLBOX
-  FAIR / EXHIBITION/ RODEO GROUNDS
-  FERRY TERMINAL / DISPATCH FACILITY
-  FIRE STATION
-  FISH FARM / HATCHERY
-  FITNESS FACILITY
-  FOOD DISTRIBUTION CENTER
-  GAS STATION
-  GATED W/BUILDING
-  GATED W/O BUILDING
-  GOLF COURSE
-  GRAVEL PIT / QUARRY / MINE











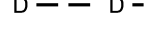








-  GREENHOUSE / NURSERY
-  GROCERY STORE
-  HARBOR / MARINA
-  HAZARDOUS MATERIALS FACILITY
-  HAZARDOUS STORAGE FACILITY
-  HEALTH CLINIC
-  HELIPAD / HELIPORT / HELISPOT
-  HISTORIC SITE / POINT OF INTEREST
-  HOSPITAL / MEDICAL CENTER
-  HOUSE OF WORSHIP
-  HYDROELECTRIC FACILITY
-  ICE ARENA
-  INSTITUTIONAL RESIDENCE / DORM / BARRACKS
-  LANDFILL
-  LAW ENFORCEMENT
-  LIBRARY
-  LODGING B&B / HOTEL / MOTEL / INN
-  LOOKOUT TOWER
-  LUMBER MILL / SAW MILL
-  MANUFACTURING FACILITY
-  MOBILE HOME
-  MORGUE
-  MULTI-FAMILY DWELLING
-  MUSEUM
-  NATIONAL GUARD /
-  NUCLEAR FACILITY
-  NURSING HOME / LONG TERM CARE
-  OFFICE BUILDING

-  OIL / GAS FACILITY
-  OTHER
-  OTHER RESIDENTIAL
-  OUTPATIENT CLINIC
-  PARK AND RIDE / COMMUTER
-  PHARMACY
-  PICNIC AREA
-  POST OFFICE
-  PRISON / CORRECTIONAL FACILITY
-  PRIVATE AND EXPRESS SHIPPING FACILITY
-  PSAP
-  PUBLIC BEACH
-  PUBLIC TELEPHONE
-  PUBLIC WATER SUPPLY INTAKE
-  PUBLIC WATER SUPPLY WELL
-  PUMP STATION
-  RACE TRACK / DRAGSTRIP
-  RAILROAD STATION
-  RESIDENTIAL FARM
-  REST STOP / ROADSIDE PARK
-  RESTAURANT
-  RETAIL FACILITY
-  RV HOOKUP
-  SCHOOL K / 12
-  SEASONAL HOME
-  SHOOTING RANGE
-  SINGLE FAMILY DWELLING
-  SKI AREA / ALPINE





-  SOLAR FACILITY
-  SPORTS ARENA /
-  STATE CAPITOL
-  STATE GARAGE
-  STATE GOVERNMENT FACILITY
-  STATE PARK
-  STORAGE UNITS
-  SUBSTATION
-  SUGARHOUSE
-  TEMPORARY STRUCTURE
-  TOWN GARAGE
-  TOWN OFFICE
-  TRAILHEAD
-  TRANSFER STATION
-  UNKNOWN
-  US FOREST FACILITY
-  US GOVERNMENT FACILITY
-  UTILITY POLE W/PHONE
-  VETERINARY HOSPITAL / CLINIC
-  VISITOR / INFORMATION CENTER
-  WAREHOUSE
-  WASTE / BIOMASS FACILITY
-  WASTEWATER TREATMENT PLANT
-  WATER TANK
-  WATER TOWER
-  WIND FACILITY / WIND TOWER
-  YOUTH CAMP

Legend

Roads

-  Interstate Highway
-  US Highway
-  State Highway
-  Town Highway Class 1
-  Town Highway Class 2
-  Town Highway Class 3
-  Town Highway Class 4
-  Private
-  Driveway
-  Discontinued Road
-  Legal Trail
-  Ferry
-  Military - no public access
-  National Forest Highway
-  State Forest Highway
-  Proposed
-  Rivers
-  Driveways
-  Railroad

Hydrants

-  Drafting Site
-  Dry Hydrant
-  Municipal Hydrant
-  Pressurized Hydrant

Townline





Emergency Service Zones



FootPrints

-  Airport
-  Solar Field
-  Alpine Trail Easiest
-  Alpine Trail Intermediate
-  Alpine Trail Advanced
-  Alpine Trail Expert
-  Alpine Glade Marked
-  Alpine Glade Not Marked
-  Building
-  Farm
-  Golf Course
-  Quarry
-  Park
-  Shopping Center
-  Stadium/Arena
-  Other

Addressing Error

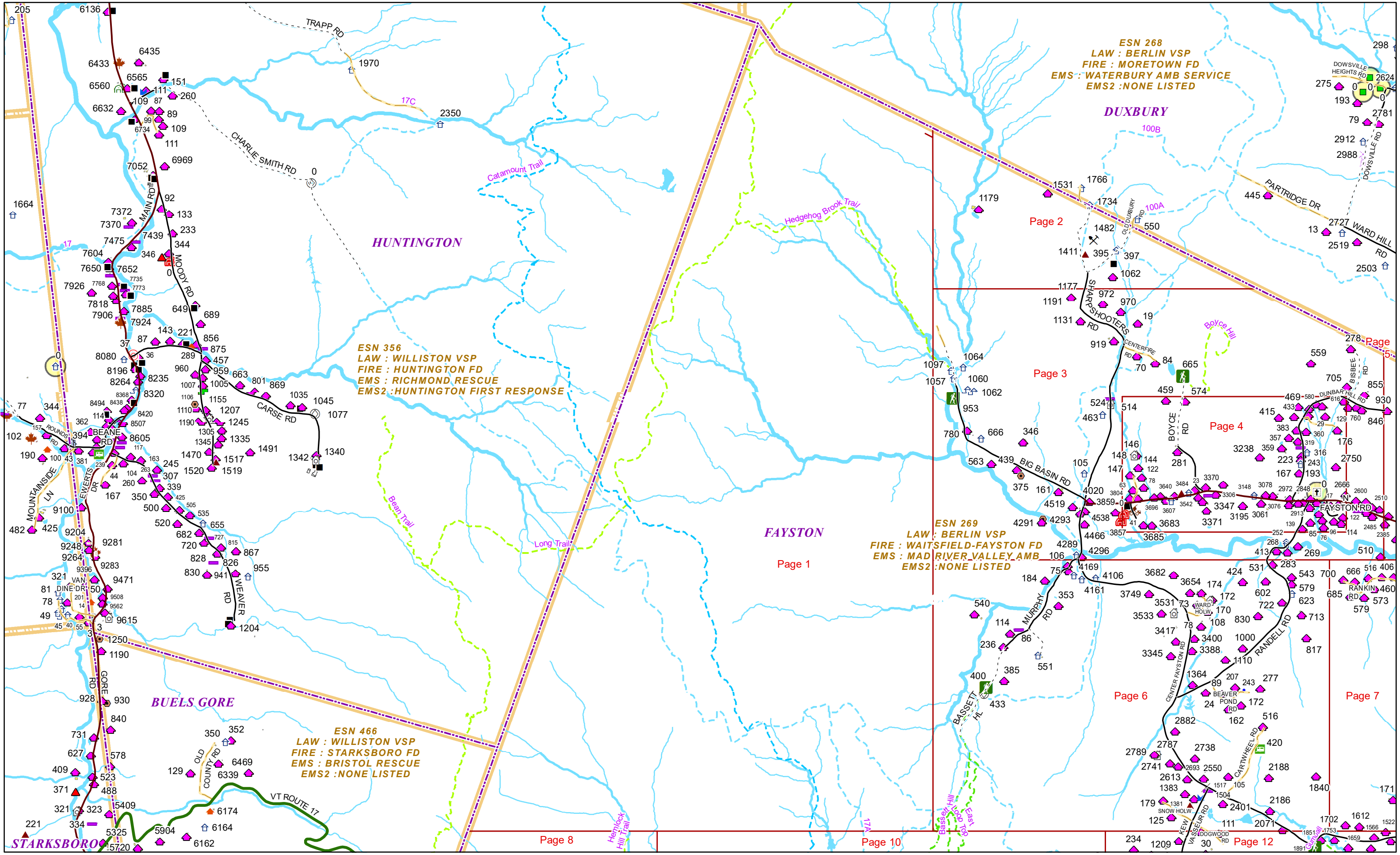
-  Orange - Duplicated Addressed Building
-  Yellow - Unnumbered Building

FAYSTON Road Name Index

ROAD NAME	PAGE(S)
ABBY RD	5
AIRPORT RD	5,7
BARTON RD	14
BASSETT HL	6
BATTLEGROUND	11
BEAVER POND RD	6
BEECH TREE LN	15
BIG BASIN RD	3
BIRCH TREE LN	15
BISBEE RD	3
BLACK BEAR PASS	19
BOYCE RD	3,4
BRAGG HILL RD	10,12,16,17
CABIN LN	11
CAMPUS DR	17
CAREY RD	7
CARROLL RD	17
CARTWHEEL RD	6
CASTLE RD	7
CATAMOUNT LN	16
CENTER FAYSTON RD	3,6,12
CENTERFIRE RD	3
CHASE FALLS RD	18
CLARK RD	15
DEER RUN LN	7
DOGWOOD RD	6
DUNBAR HILL RD	3,4,5
FARM RD	10
FAYSTON HOLW	18
FIDDLEHEAD RD	14
FIRE POND LN	15
GERMAN FLATS RD	15,18,19,20
GLEN VIEW RD	17
GMVS DR	17
GRIGGS RD	14
HARRIS HL	16
HENRYS WAY	11

ROAD NAME	PAGE(S)
HIDDENWOOD RD	15
HIGH COUNTRY RD	12
HIGH FALLS RD	10
HIGH RD	18
HOBART LN	17
HOFFMAN RD	4
HORSESHOE RD	20
KEW VASSEUR RD	6,12
KLISHEA DR	14
KONA DR	5
LOCKWOOD BROOK RD	18
LONG TRAIL DR	20
LOOP RD	9
LOW RD	18
MAD ELLEN RD	17
MAD RIVER RESORT RD	9
MAD RIVER VW	10
MANLIN RD	18
MANSFIELD RD	10,11,14
MAPLE RIDGE RD	20
MAPLE RUN	12
MARBLE HILL RD	14,16,19
MIKHAL DR	19
MILL BROOK RD	9,10,14,15,16
MOULTON RD	17
MOUNT ELLEN RD	18
MOUNTAIN MEADOW LN	19
MURPHY RD	3,6
N FAYSTON RD	3,4,5
NELSON FARM RD	4
NUMBER NINE RD	16
OLD CARRIAGE RD	17
OLD CENTER FAYSTON RD	3,12
OLD DUXBURY RD	11
OLD MANSFIELD RD	10,14
OLD QUARRY RD	19
PHEN BASIN RD	10,16

ROAD NAME	PAGE(S)
PINE TREE LN	15
PLEASANT LN	14
POST OFFICE RD	17
RABBIT RUN RD	12
RAINBOW PATH	17
RANDELL RD	3,6
RANKIN RD	7
RASPBERRY LN	19
RED FOX DR	15
RIDGE RD	9
S HOLLOW RD	18
SCHOOLHOUSE BK LN	4
SCHUSS PASS	9
SHADY TREE LN	15
SHARPSHOOTERS RD	2,3,11
SLIDE BROOK RD	18,19
SMITH RD	5
SNOW HOLW	6
SNOWSIDE	18
STAGECOACH RD	10
STARK MOUNT VIEW RD	14
STONY FARM RD	5
STONY HILL RD	7
STRONG RD	7
SUGAR LEDGE RD	20
SUGAR RUN LN	20
SUGAR RUN RD	20
TERRAFAY RD	12
TOP OF THE VALLEY RD	17
TOWN GARAGE RD	4
TUCKER HILL RD	16,19,20
UPPER MOUNTAIN	9
VILLAGE RD	18
WARD HOLW	6
WILD TURKEY LN	11
WINDY RIDGE DR	12
WOODS RD	12



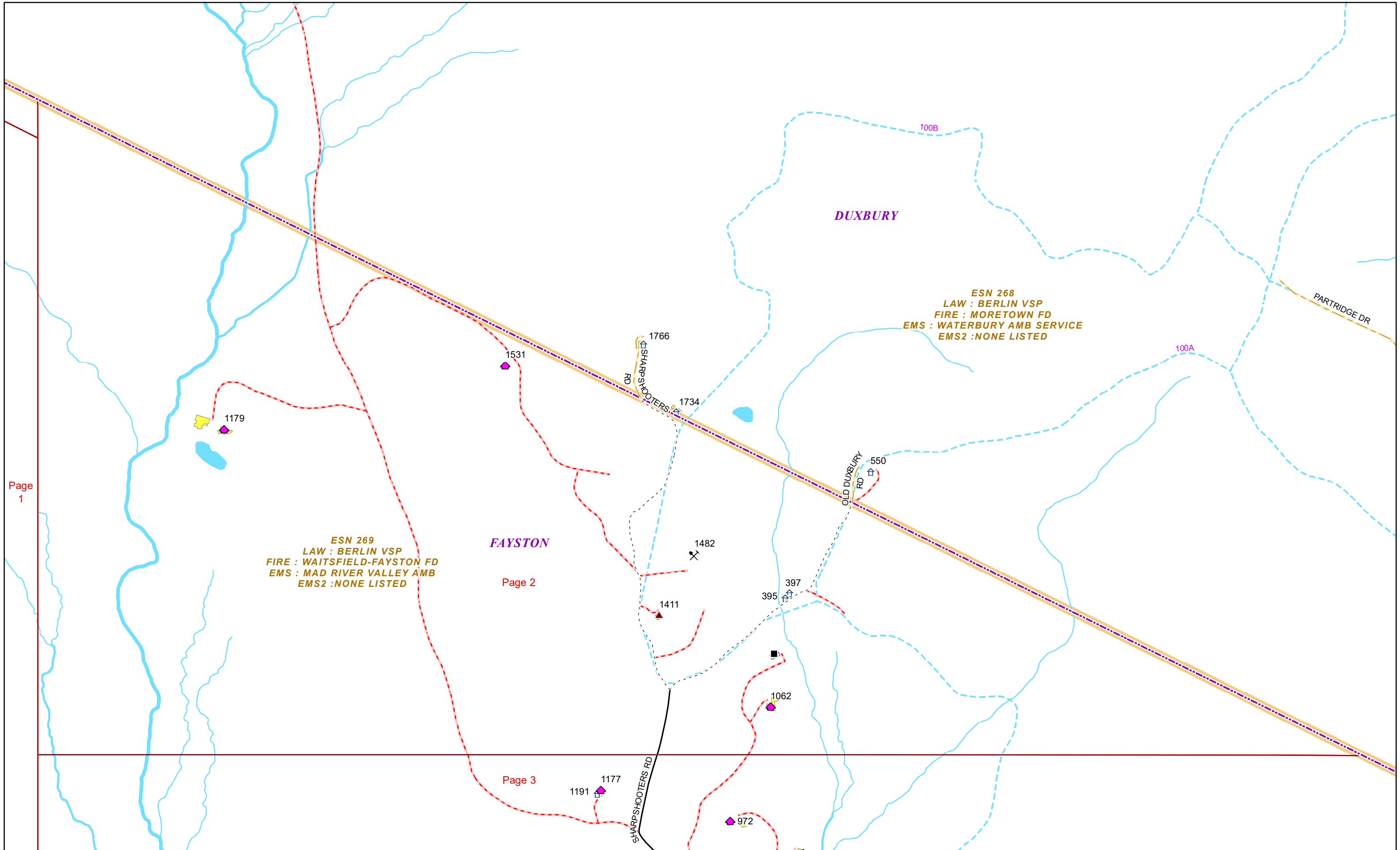
ESN 268
LAW : BERLIN VSP
FIRE : MORETOWN FD
EMS : WATERBURY AMB SERVICE
EMS2 : NONE LISTED

ESN 356
LAW : WILLISTON VSP
FIRE : HUNTINGTON FD
EMS : RICHMOND RESCUE
EMS2 : HUNTINGTON FIRST RESPONSE

ESN 269
LAW : BERLIN VSP
FIRE : WAITSFIELD-FAYSTON FD
EMS : MAD RIVER VALLEY AMB
EMS2 : NONE LISTED

ESN 466
LAW : WILLISTON VSP
FIRE : STARKSBORO FD
EMS : BRISTOL RESCUE
EMS2 : NONE LISTED





Page 1

ESN 269
LAW : BERLIN VSP
FIRE : WAITSFIELD-FAYSTON FD
EMS : MAD RIVER VALLEY AMB
EMS2 : NONE LISTED

FAYSTON

Page 2

DUXBURY

ESN 268
LAW : BERLIN VSP
FIRE : MORETOWN FD
EMS : WATERBURY AMB SERVICE
EMS2 : NONE LISTED

Page 3

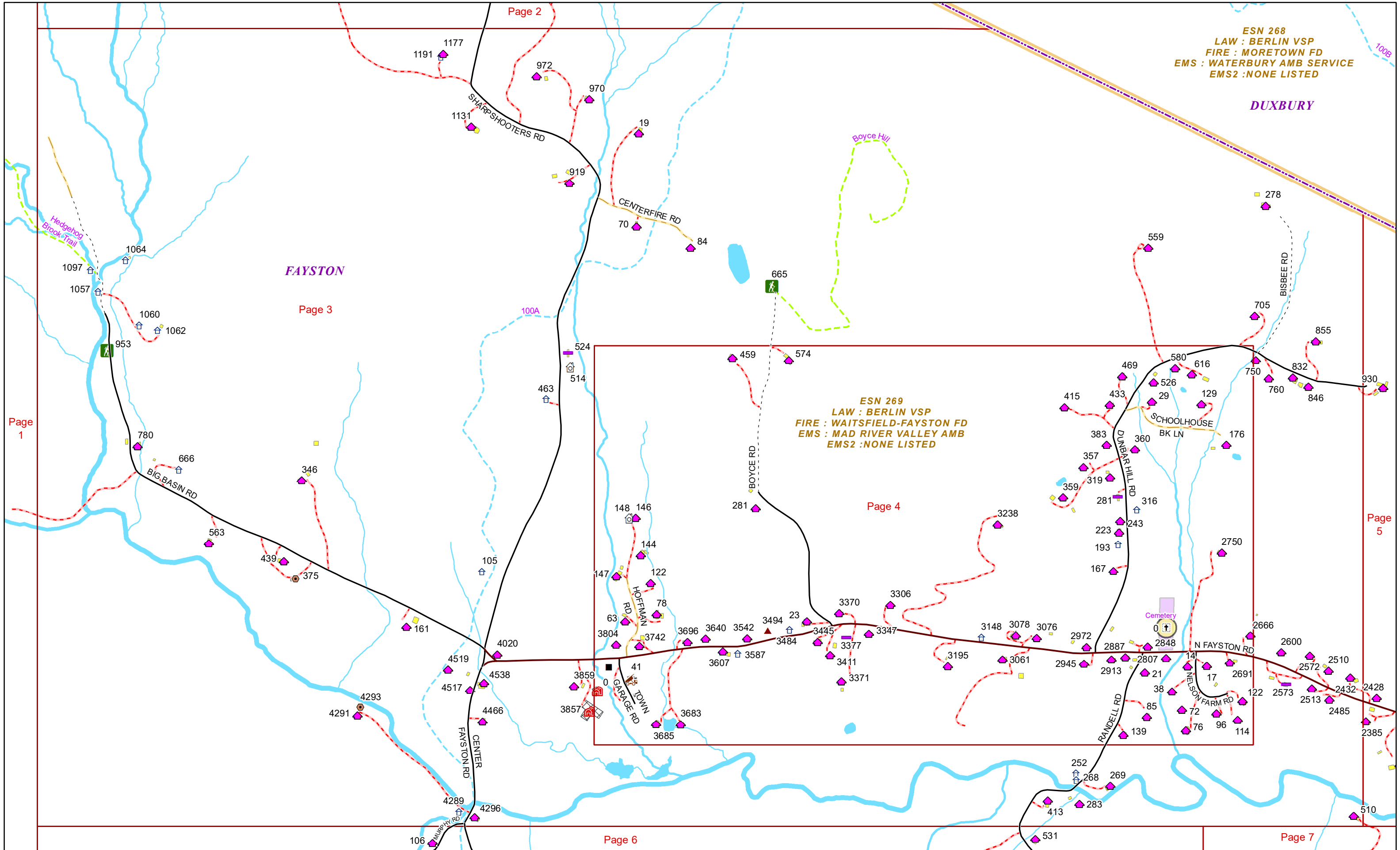


ESN 268
LAW : BERLIN VSP
FIRE : MORETOWN FD
EMS : WATERBURY AMB SERVICE
EMS2 : NONE LISTED

DUXBURY

FAYSTON

ESN 269
LAW : BERLIN VSP
FIRE : WAITSFIELD-FAYSTON FD
EMS : MAD RIVER VALLEY AMB
EMS2 : NONE LISTED



Page 1

Page 3

Page 2

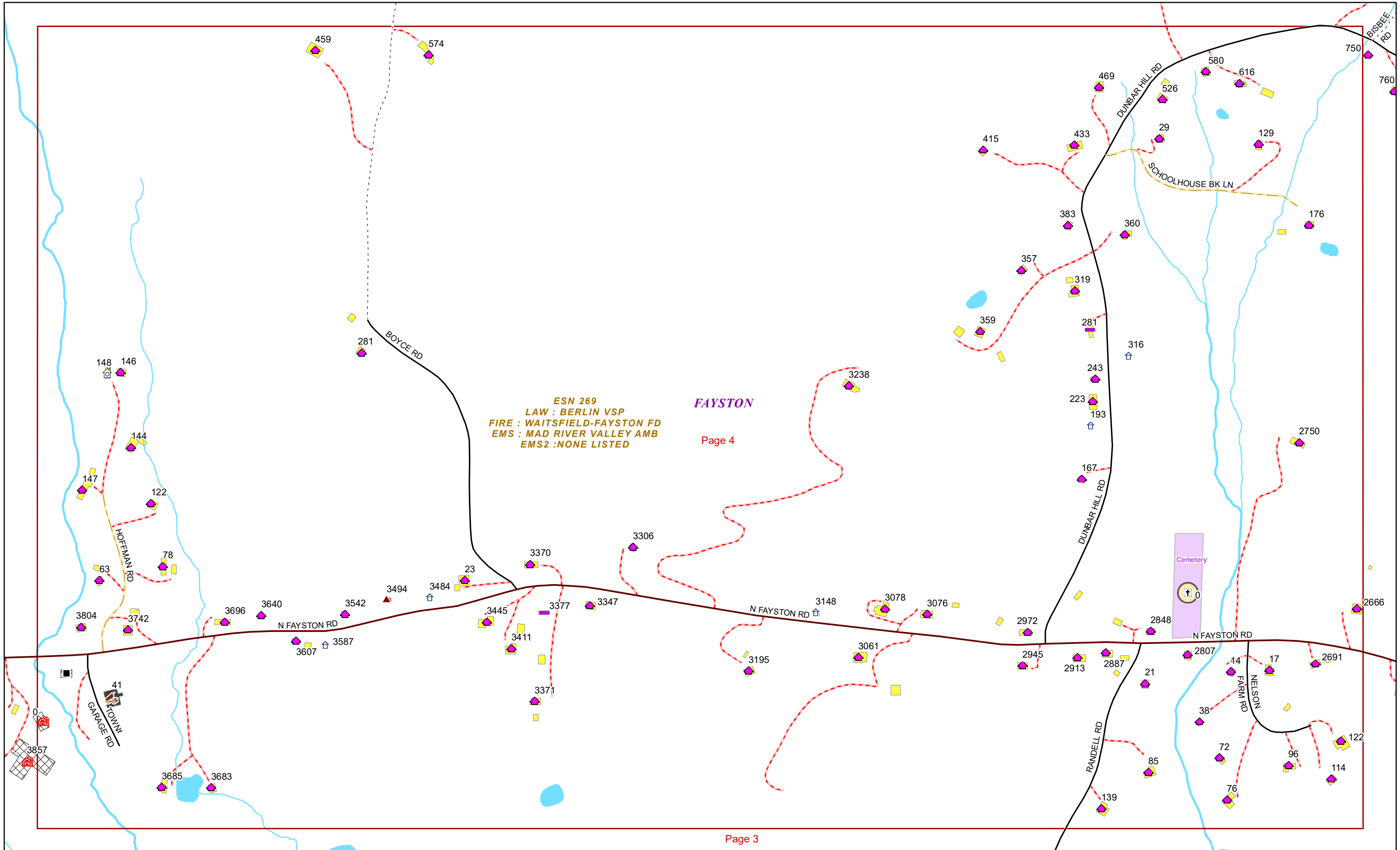
Page 4

Page 5

Page 6

Page 7





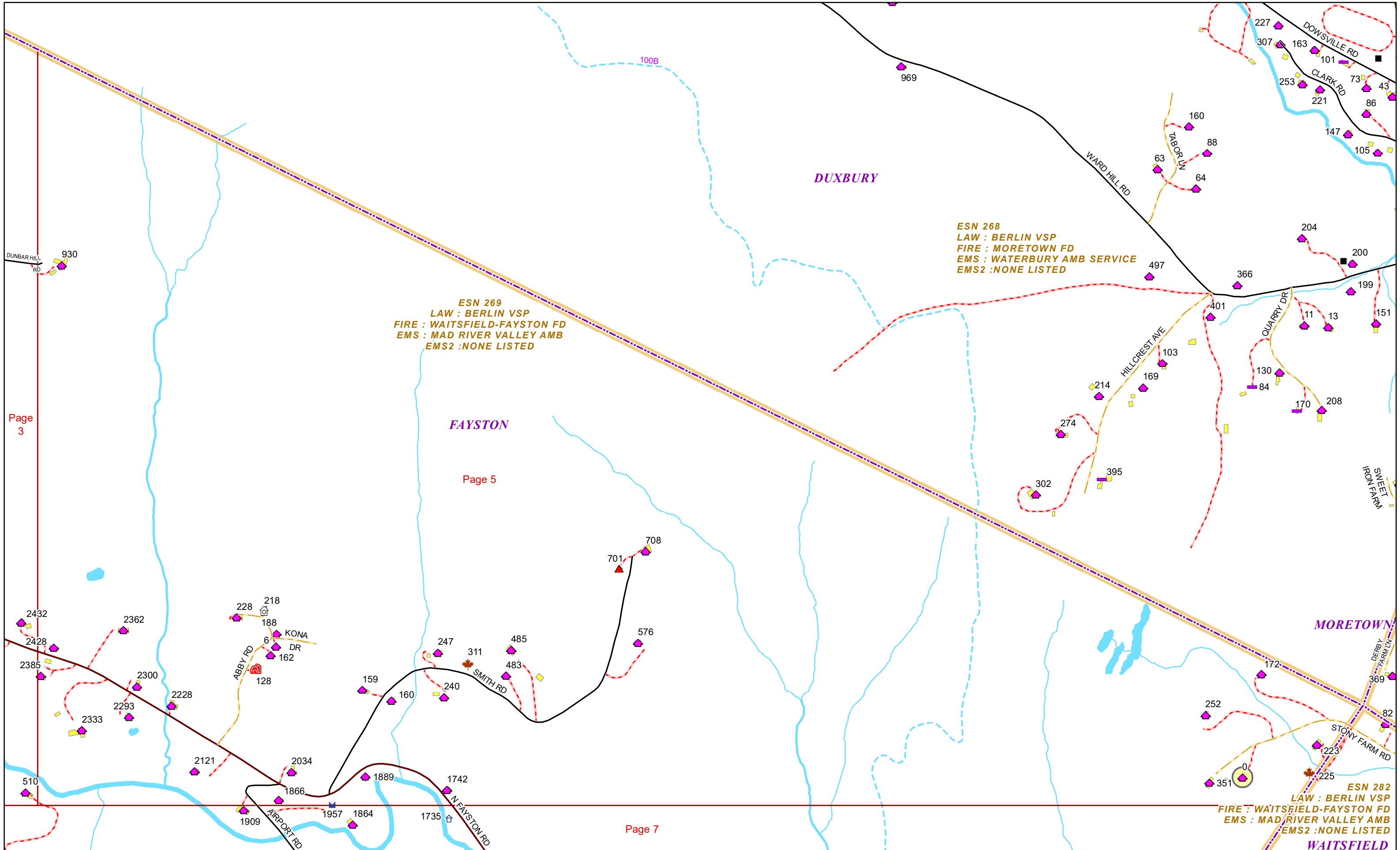
ESN 269
LAW : BERLIN VSP
FIRE : WAITSFIELD-FAYSTON FD
EMS : MAD RIVER VALLEY AMB
EMS2 : NONE LISTED

FAYSTON

Page 4

Page 3





ESN 269
LAW : BERLIN VSP
FIRE : WAITSFIELD-FAYSTON FD
EMS : MAD RIVER VALLEY AMB
EMS2 : NONE LISTED

ESN 268
LAW : BERLIN VSP
FIRE : MORETOWN FD
EMS : WATERBURY AMB SERVICE
EMS2 : NONE LISTED

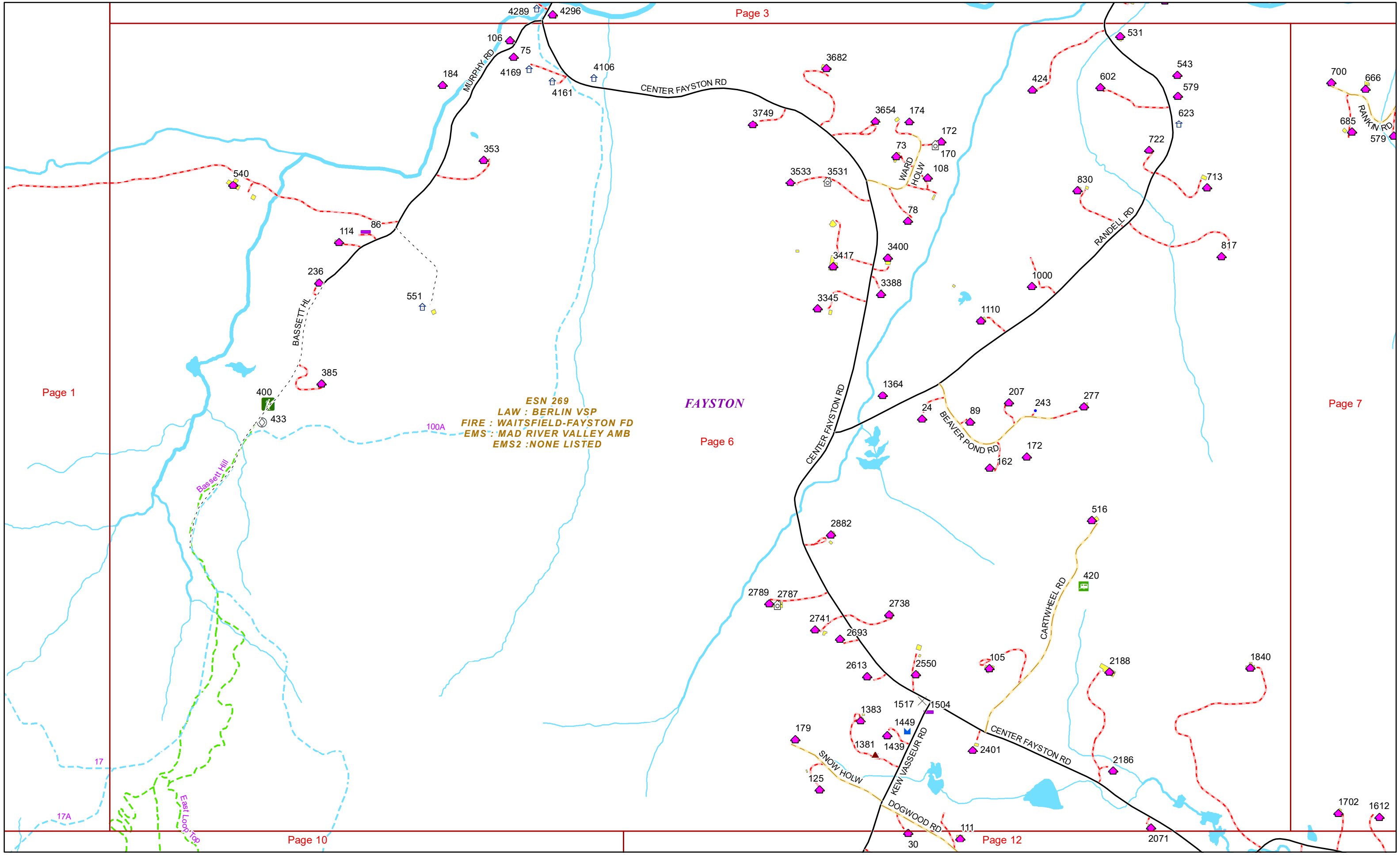
ESN 282
LAW : BERLIN VSP
FIRE : WAITSFIELD-FAYSTON FD
EMS : MAD RIVER VALLEY AMB
EMS2 : NONE LISTED

Page 3

Page 5

Page 7





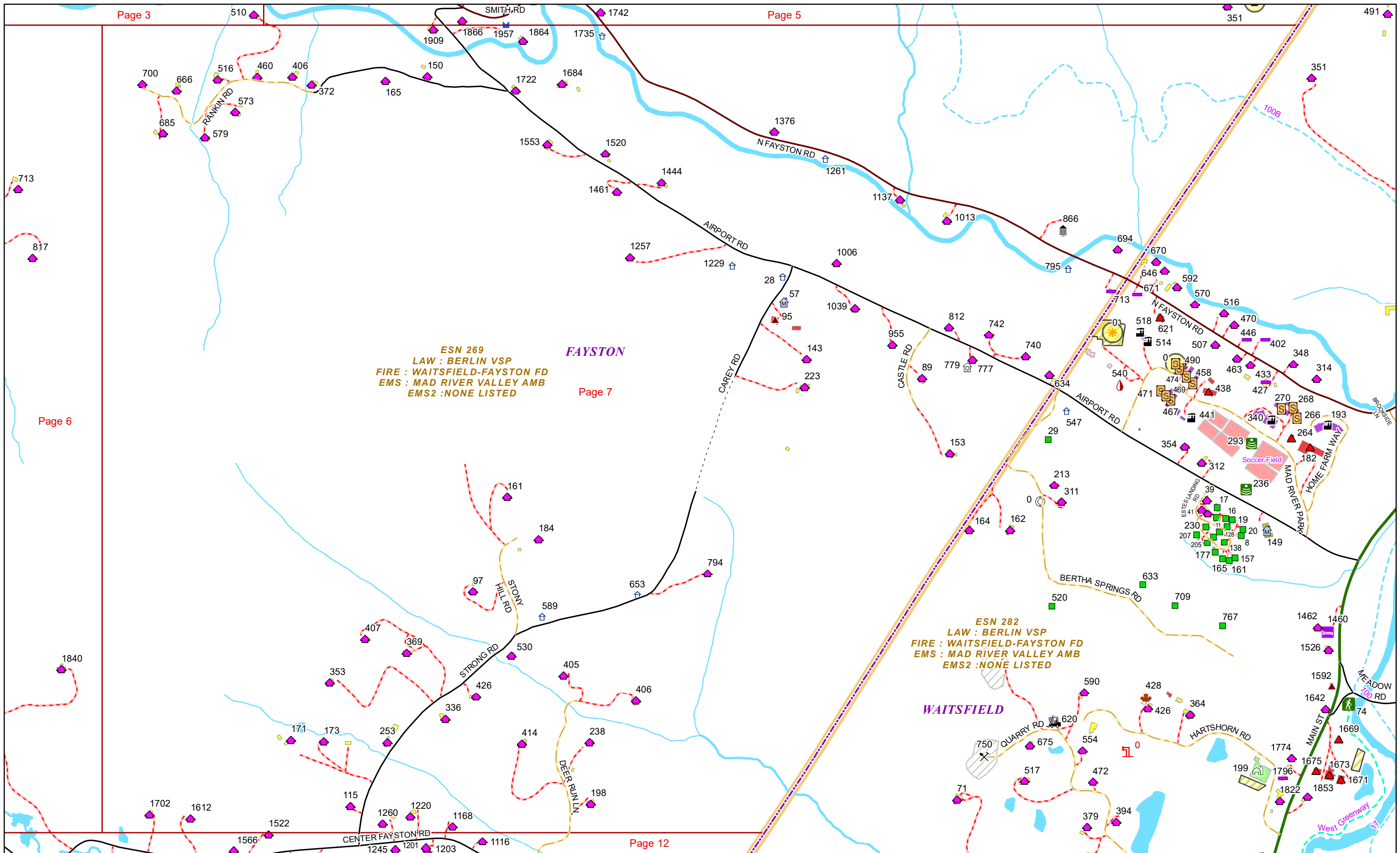
FAYSTON

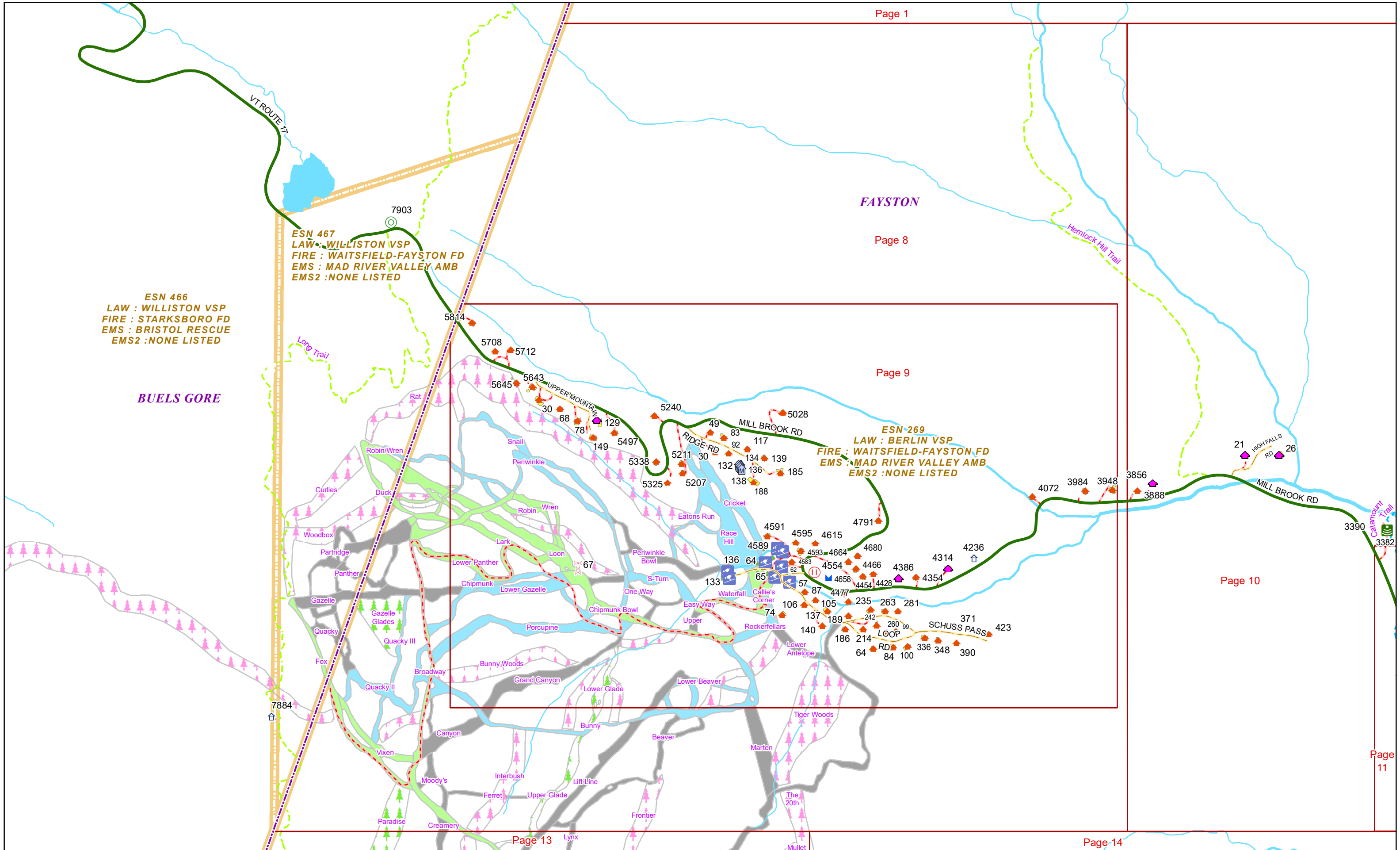
ESN 269
LAW : BERLIN VSP
FIRE : WAITSFIELD-FAYSTON FD
EMS : MAD RIVER VALLEY AMB
EMS2 : NONE LISTED



ESN 269
LAW : BERLIN VSP
FIRE : WAITSFIELD-FAYSTON FD
EMS : MAD RIVER VALLEY AMB
EMS2 : NONE LISTED

ESN 282
LAW : BERLIN VSP
FIRE : WAITSFIELD-FAYSTON FD
EMS : MAD RIVER VALLEY AMB
EMS2 : NONE LISTED





Page 1

FAYSTON

Page 8

Page 9

Page 10

Page 11

Page 13

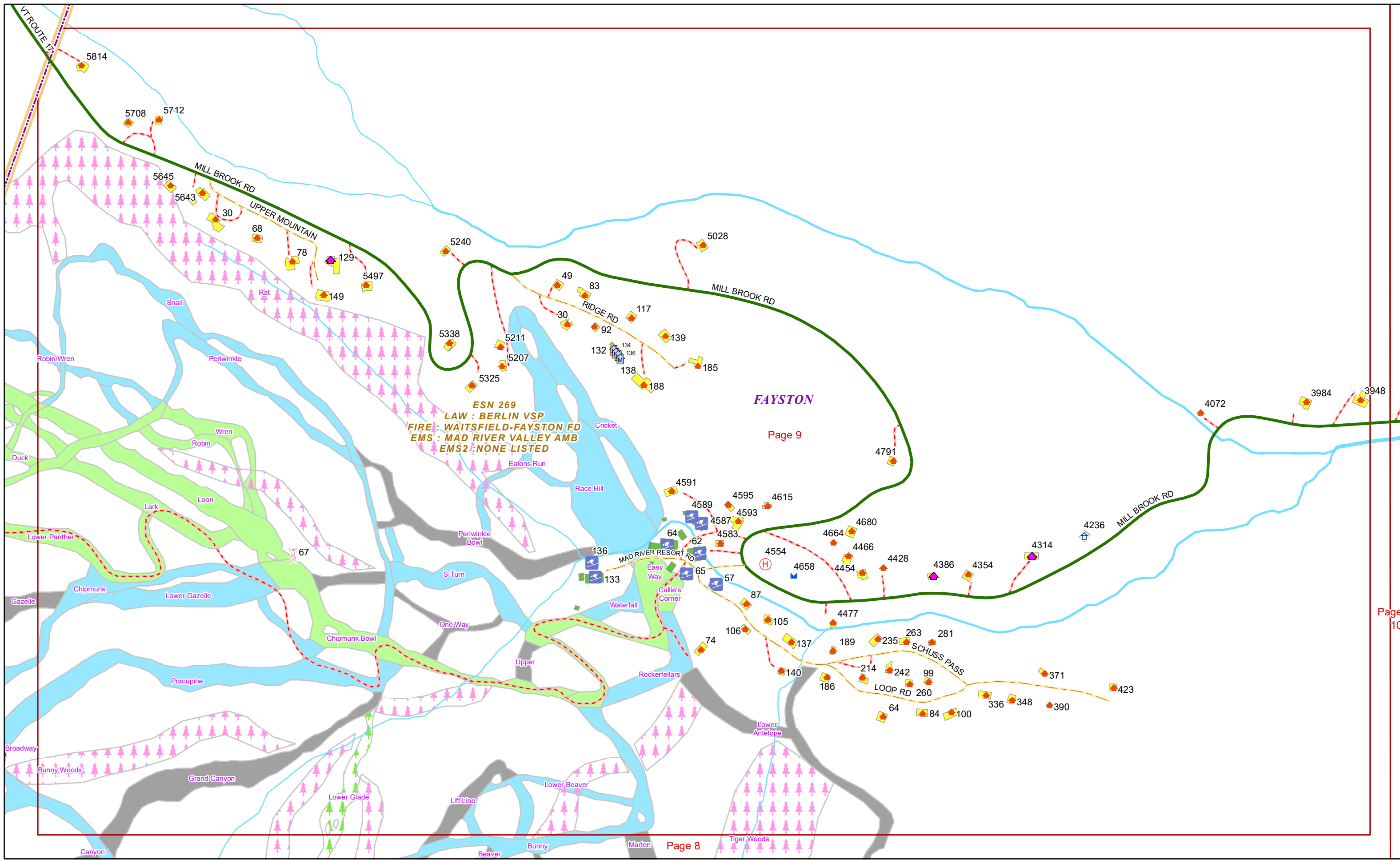
Page 14

ESN 466
LAW : WILLISTON VSP
FIRE : STARKSBORO FD
EMS : BRISTOL RESCUE
EMS2 : NONE LISTED

ESN 467
LAW : WILLISTON VSP
FIRE : WAITSFIELD-FAYSTON FD
EMS : MAD RIVER VALLEY AMB
EMS2 : NONE LISTED

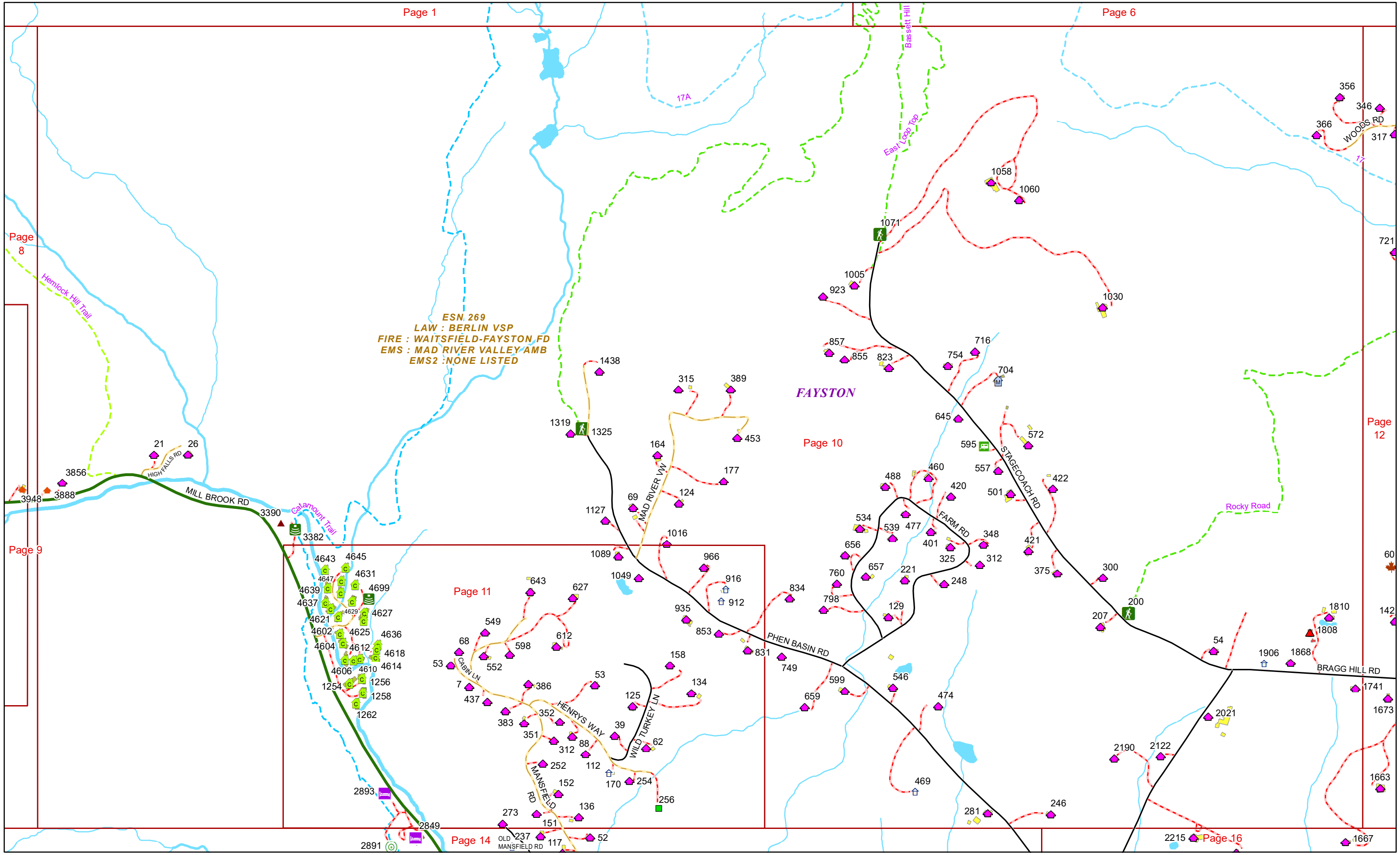
ESN 269
LAW : BERLIN VSP
FIRE : WAITSFIELD-FAYSTON FD
EMS : MAD RIVER VALLEY AMB
EMS2 : NONE LISTED



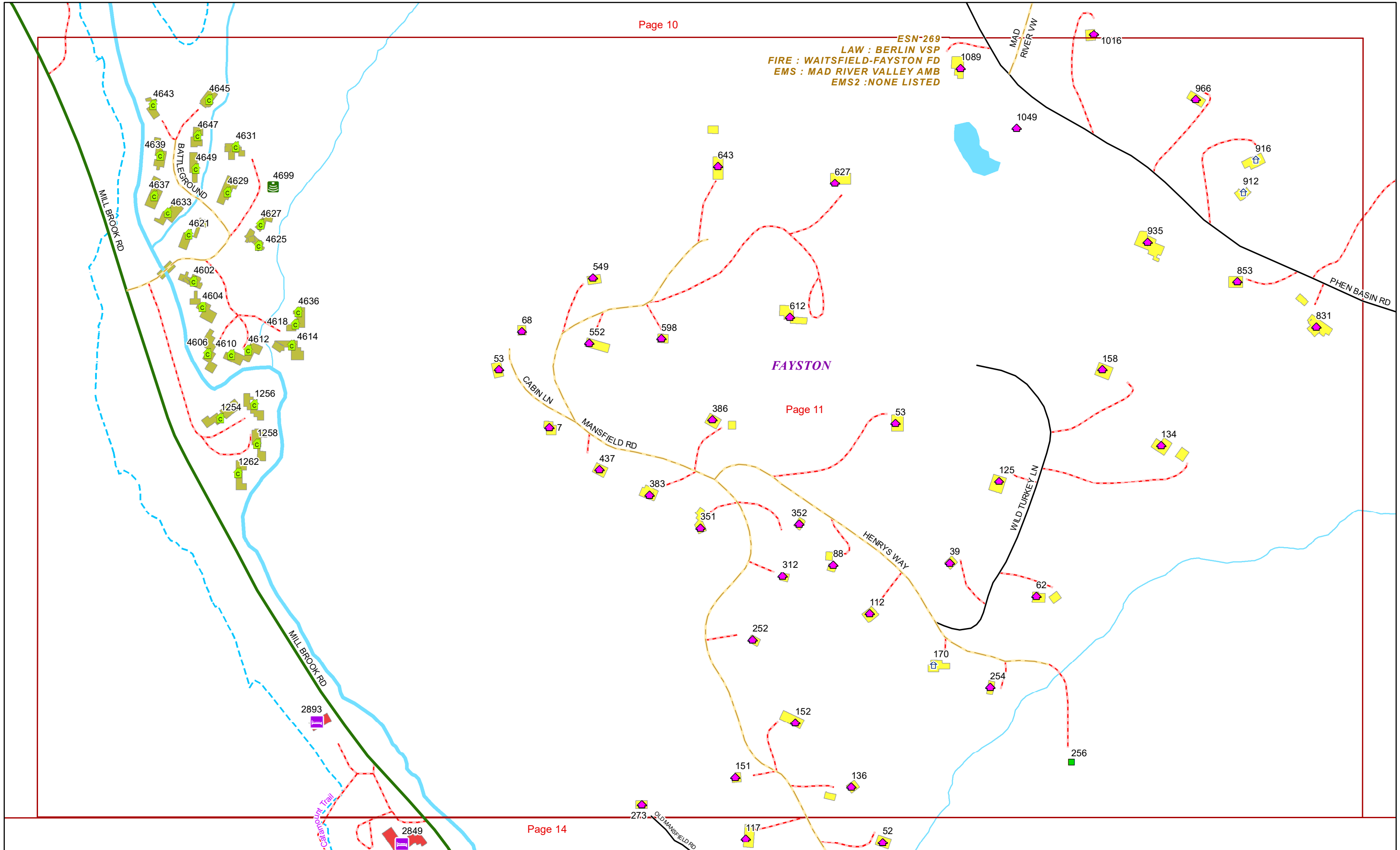


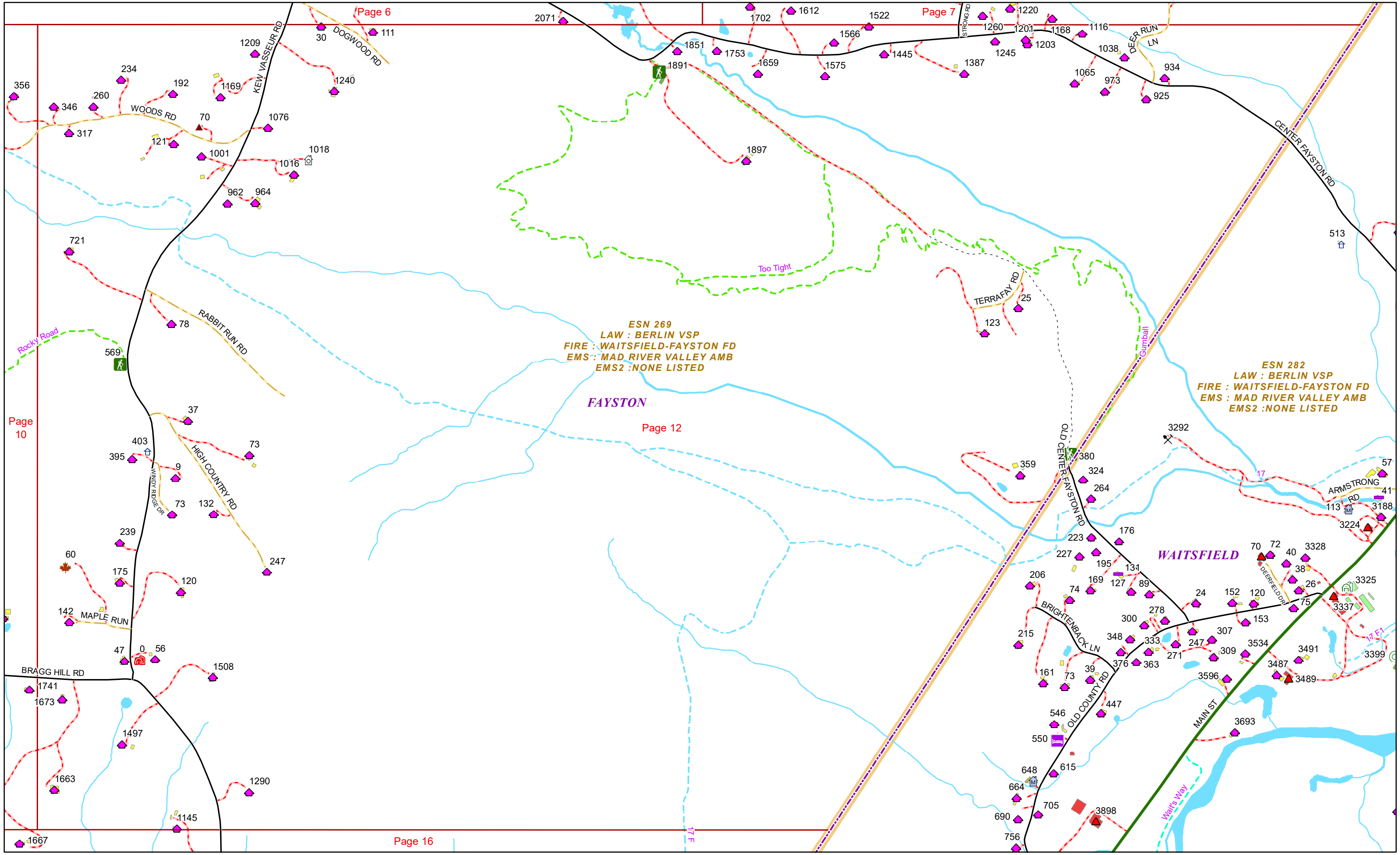
ESN 269
 LAW : BERLIN VSP
 FIRE : WAITSFIELD-FAYSTON FD
 EMS : MAD RIVER VALLEY AMB
 EMS2 : NONE LISTED

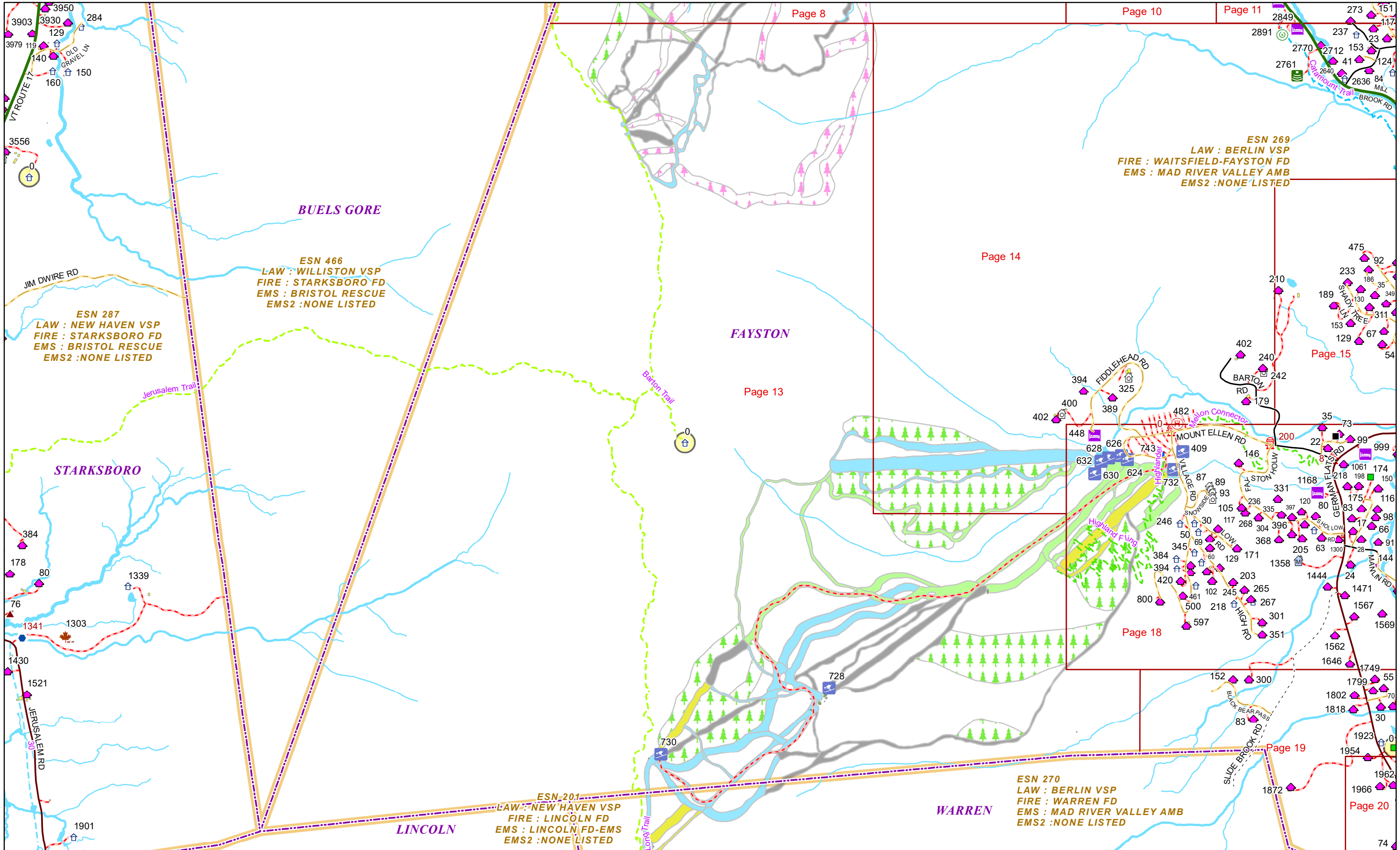
FAYSTON



ESN-269
LAW : BERLIN VSP
FIRE : WAITSFIELD-FAYSTON FD
EMS : MAD RIVER VALLEY AMB
EMS2 : NONE LISTED







3903 3930 284
3979 119 129
140 150
160
3556
VT ROUTE 17
OLD GRAVEL LN
JIM DWIRE RD
ESN 287
LAW : NEW HAVEN VSP
FIRE : STARKSBORO FD
EMS : BRISTOL RESCUE
EMS2 : NONE LISTED
ESN 466
LAW : WILLISTON VSP
FIRE : STARKSBORO FD
EMS : BRISTOL RESCUE
EMS2 : NONE LISTED
BUELS GORE
STARKSBORO
Jerusalem Trail
Barton Trail
728
730
ESN 201
LAW : NEW HAVEN VSP
FIRE : LINCOLN FD
EMS : LINCOLN FD-EMS
EMS2 : NONE LISTED
LINCOLN
1901

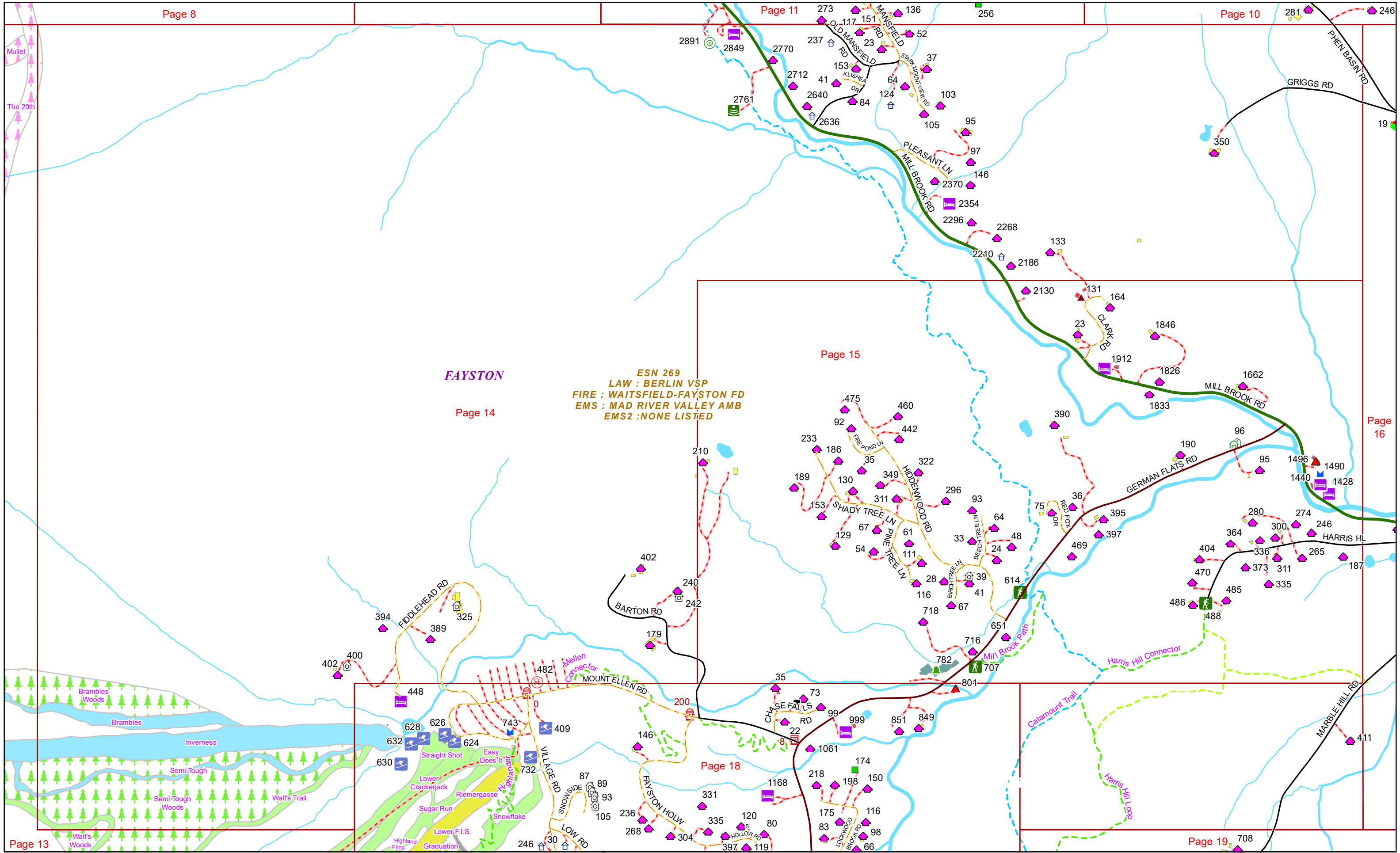
Page 8
Page 13
FAYSTON
Page 14
Highland Farm
Melon Connector
FIDDLEHEAD RD
394 325
400 389
402 240
448 628 626 743
632 630 624
732
MOUNT ELLEN RD
482
409
VILLAGE RD
87 89
93
FAL STON HOLLY
105 236 335 397
117 268 304 396
129 368
205 63 1300
203 171
246 50 69 129
345 60 245 265
384 394 420 203
800 461 500 218 301
597 351
1444 24
1471 1567
1562 1749
1646 1799 55
1802 70
1818 30
1923 0
1954 1962
1966
74

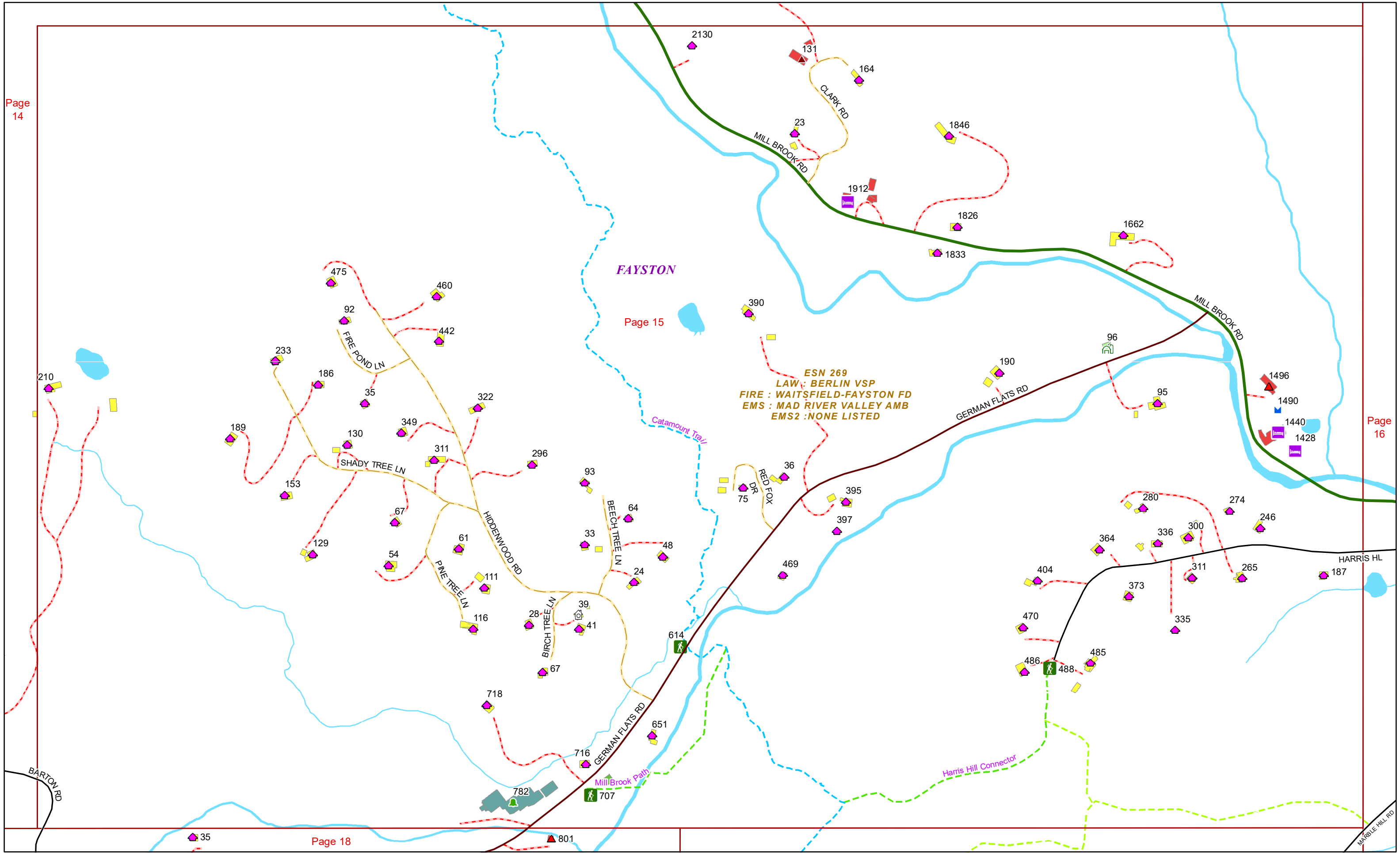
Page 10
Page 11
2891 2770 2712 153 23
2761 2640 2636 84
2849 273 151
117
ESN 269
LAW : BERLIN VSP
FIRE : WAITSFIELD-FAYSTON FD
EMS : MAD RIVER VALLEY AMB
EMS2 : NONE LISTED
Page 15
475 92
233 186 35
189 130 349
153 67
129 54
35 73
22 99
1061 174
198 150
116
98
66
91
144
1471
1567
1562 1749
1646 1799 55
1802 70
1818 30
1923 0
1954 1962
1966
74
WARREN
ESN 270
LAW : BERLIN VSP
FIRE : WARREN FD
EMS : MAD RIVER VALLEY AMB
EMS2 : NONE LISTED
Page 19
1872
Page 20

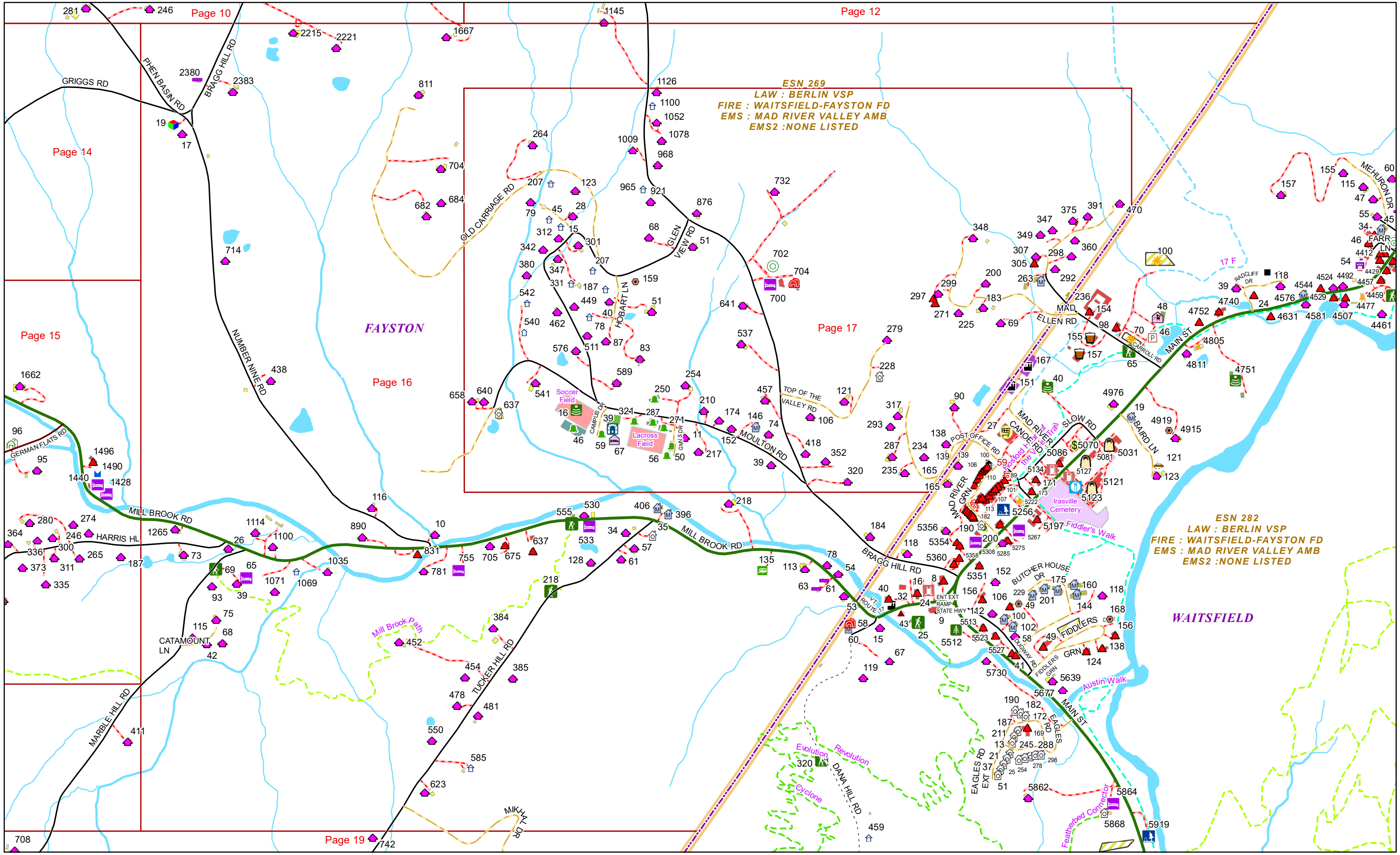


FAYSTON

ESN 269
LAW : BERLIN VSP
FIRE : WAITSFIELD-FAYSTON FD
EMS : MAD RIVER VALLEY AMB
EMS2 : NONE LISTED



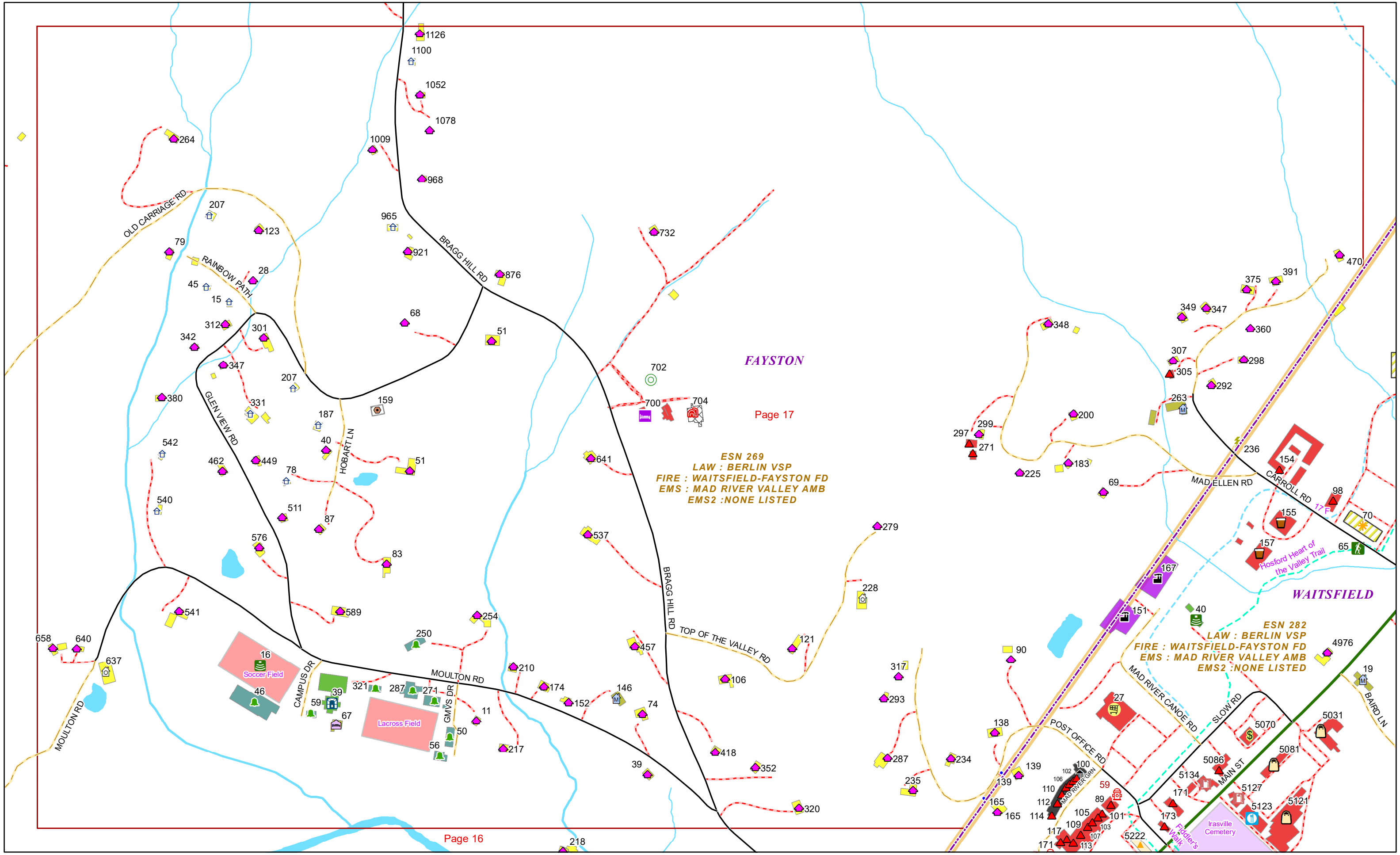




ESN 269
LAW : BERLIN VSP
FIRE : WAITSFIELD-FAYSTON FD
EMS : MAD RIVER VALLEY AMB
EMS2 : NONE LISTED

ESN 282
LAW : BERLIN VSP
FIRE : WAITSFIELD-FAYSTON FD
EMS : MAD RIVER VALLEY AMB
EMS2 : NONE LISTED





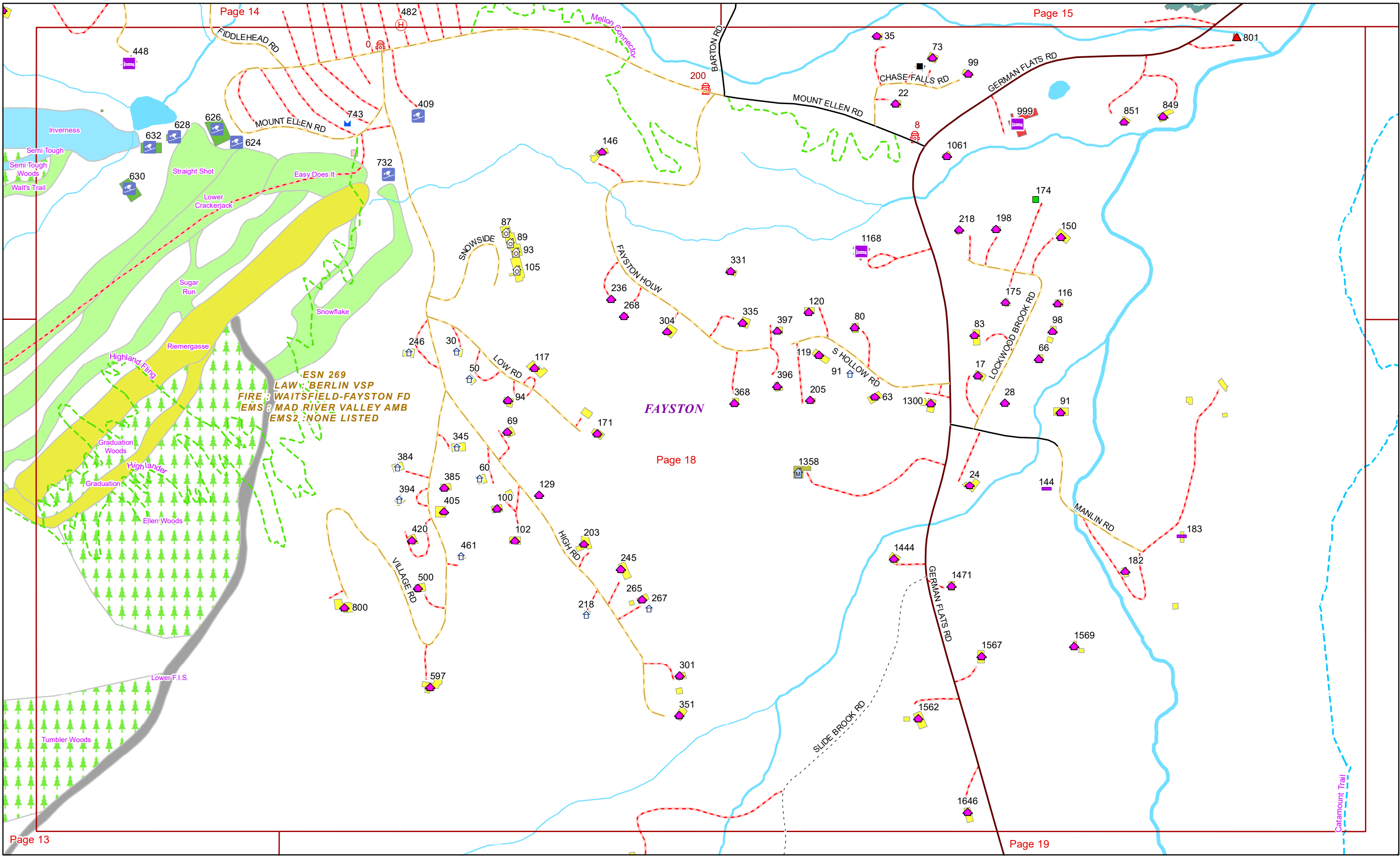
FAYSTON

WAITSFIELD

ESN 269
LAW : BERLIN VSP
FIRE : WAITSFIELD-FAYSTON FD
EMS : MAD RIVER VALLEY AMB
EMS2 : NONE LISTED

ESN 282
LAW : BERLIN VSP
FIRE : WAITSFIELD-FAYSTON FD
EMS : MAD RIVER VALLEY AMB
EMS2 : NONE LISTED





Page 14

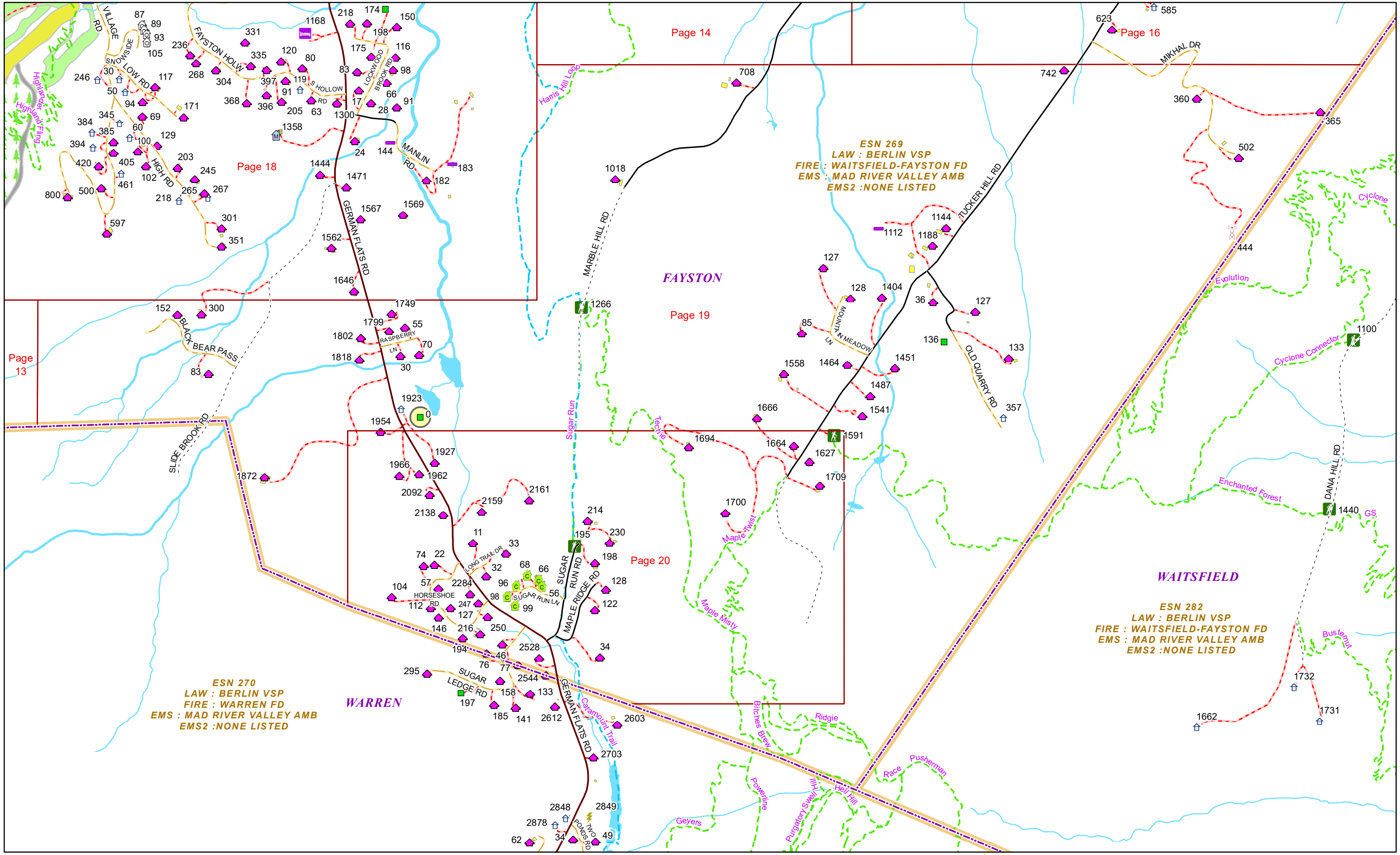
Page 15

Page 13

Page 18

Page 19





Page 14

Page 16

Page 18

Page 13

Page 19

Page 20

ESN 269
LAW : BERLIN VSP
FIRE : WAITSFIELD-FAYSTON FD
EMS : MAD RIVER VALLEY AMB
EMS2 : NONE LISTED

ESN 270
LAW : BERLIN VSP
FIRE : WARREN FD
EMS : MAD RIVER VALLEY AMB
EMS2 : NONE LISTED

ESN 282
LAW : BERLIN VSP
FIRE : WAITSFIELD-FAYSTON FD
EMS : MAD RIVER VALLEY AMB
EMS2 : NONE LISTED



ESN 269
LAW : BERLIN VSP
FIRE : WAITSFIELD-FAYSTON.FD
EMS : MAD RIVER VALLEY AMB
EMS2 : NONE LISTED

Page 19

FAYSTON

Page 20

WARREN

ESN 270
LAW : BERLIN VSP
FIRE : WARREN FD
EMS : MAD RIVER VALLEY AMB
EMS2 : NONE LISTED

