


# VERMONT E9-1-1 MapBook

## Marshfield

### E9-1-1 MapBook with GIS Data

Use constraints: The 9-1-1 related data layers (Esites, Landmarks, Roads, Driveways, Footprints, Atlas Sheets, ESZ, etc.) were developed and designed for Enhanced 9-1-1 purposes only. The user should understand that the nature of the Enhanced 9-1-1 data layers means they are never complete. **Each municipal government is responsible for maintenance of the E9-1-1 database.** Other data (non-E9-1-1 related) used in the Vermont E9-1-1 MapBook is acquired from the Vermont Center for Geographic Information (VCGI) ([vcgi.vermont.gov](http://vcgi.vermont.gov)) and local Regional Planning Commissions.

**Disclaimer:**  
This Vermont E9-1-1 MapBook and GIS data is for general reference only. Data layers that appear on the map may or may not be accurate, current or otherwise reliable. The E9-1-1 Board and the State of Vermont make no representations of any kind, including but not limited to the warranties of merchantability or fitness for a particular use, not are any such warranties to be implied with respect to the GIS data and MapBook.

**For Questions/Updates:**  
Contact VT Enhanced 9-1-1 Board:  
Phone: 802-828-4911  
Email: [e911.info@vermont.gov](mailto:e911.info@vermont.gov)  
Website: [e911.vermont.gov](http://e911.vermont.gov)



























**1/12/2024**



























































# Legend





























## ESITES




























### SITETYPE

-  \*\*COMMERCIAL
-  \*\*CULTURAL
-  \*\*EDUCATIONAL
-  \*\*GOVERNMENT
-  \*\*INDUSTRIAL
-  \*\*OTHER COMMERCIAL
-  \*\*PUBLIC GATHERING
-  \*\*UTILITY
-  ABANDONED
-  ACCESS POINT
-  ACCESSORY BARN
-  ACCESSORY BUILDING
-  AIR SUPPORT / MAINTENANCE FACILITY
-  AIR TRAFFIC CONTROL CENTER / COMMAND CENTER
-  AIRPORT TERMINAL
-  AMBULANCE SERVICE
-  AUDITORIUM / CONCERT HALL / THEATER / OPERA HOUSE
-  BANK
-  BOAT RAMP / DOCK
-  BORDER CROSSING
-  BORDER PATROL
-  BREWERY
-  BUS STATION / DISPATCH FACILITY
-  CAMP
-  CAMPGROUND
-  CEMETERY

-  CITY / TOWN HALL
-  COAST GUARD
-  COLLEGE / UNIVERSITY
-  COMMERCIAL CONSTRUCTION SERVICE
-  COMMERCIAL FARM
-  COMMERCIAL GARAGE
-  COMMERCIAL W/RESIDENCE
-  COMMUNICATION BOX
-  COMMUNICATION TOWER
-  COMMUNITY / RECREATION FACILITY
-  CONDOMINIUM
-  COURT HOUSE
-  CUSTOMS SERVICE
-  DAY CARE FACILITY
-  DEVELOPMENT SITE
-  EBS TOWER
-  EMERGENCY PHONE / CALLBOX
-  FAIR / EXHIBITION/ RODEO GROUNDS
-  FERRY TERMINAL / DISPATCH FACILITY
-  FIRE STATION
-  FISH FARM / HATCHERY
-  FITNESS FACILITY
-  FOOD DISTRIBUTION CENTER
-  GAS STATION
-  GATED W/BUILDING
-  GATED W/O BUILDING
-  GOLF COURSE
-  GRAVEL PIT / QUARRY / MINE




















-  GREENHOUSE / NURSERY
-  GROCERY STORE
-  HARBOR / MARINA
-  HAZARDOUS MATERIALS FACILITY
-  HAZARDOUS STORAGE FACILITY
-  HEALTH CLINIC
-  HELIPAD / HELIPORT / HELISPOT
-  HISTORIC SITE / POINT OF INTEREST
-  HOSPITAL / MEDICAL CENTER
-  HOUSE OF WORSHIP
-  HYDROELECTRIC FACILITY
-  ICE ARENA
-  INSTITUTIONAL RESIDENCE / DORM / BARRACKS
-  LANDFILL
-  LAW ENFORCEMENT
-  LIBRARY
-  LODGING B&B / HOTEL / MOTEL / INN
-  LOOKOUT TOWER
-  LUMBER MILL / SAW MILL
-  MANUFACTURING FACILITY
-  MOBILE HOME
-  MORGUE
-  MULTI-FAMILY DWELLING
-  MUSEUM
-  NATIONAL GUARD /
-  NUCLEAR FACILITY
-  NURSING HOME / LONG TERM CARE
-  OFFICE BUILDING

-  OIL / GAS FACILITY
-  OTHER
-  OTHER RESIDENTIAL
-  OUTPATIENT CLINIC
-  PARK AND RIDE / COMMUTER
-  PHARMACY
-  PICNIC AREA
-  POST OFFICE
-  PRISON / CORRECTIONAL FACILITY
-  PRIVATE AND EXPRESS SHIPPING FACILITY
-  PSAP
-  PUBLIC BEACH
-  PUBLIC TELEPHONE
-  PUBLIC WATER SUPPLY INTAKE
-  PUBLIC WATER SUPPLY WELL
-  PUMP STATION
-  RACE TRACK / DRAGSTRIP
-  RAILROAD STATION
-  RESIDENTIAL FARM
-  REST STOP / ROADSIDE PARK
-  RESTAURANT
-  RETAIL FACILITY
-  RV HOOKUP
-  SCHOOL K / 12
-  SEASONAL HOME
-  SHOOTING RANGE
-  SINGLE FAMILY DWELLING
-  SKI AREA / ALPINE





-  SOLAR FACILITY
-  SPORTS ARENA /
-  STATE CAPITOL
-  STATE GARAGE
-  STATE GOVERNMENT FACILITY
-  STATE PARK
-  STORAGE UNITS
-  SUBSTATION
-  SUGARHOUSE
-  TEMPORARY STRUCTURE
-  TOWN GARAGE
-  TOWN OFFICE
-  TRAILHEAD
-  TRANSFER STATION
-  UNKNOWN
-  US FOREST FACILITY
-  US GOVERNMENT FACILITY
-  UTILITY POLE W/PHONE
-  VETERINARY HOSPITAL / CLINIC
-  VISITOR / INFORMATION CENTER
-  WAREHOUSE
-  WASTE / BIOMASS FACILITY
-  WASTEWATER TREATMENT PLANT
-  WATER TANK
-  WATER TOWER
-  WIND FACILITY / WIND TOWER
-  YOUTH CAMP

# Legend

## Roads

-  Interstate Highway
-  US Highway
-  State Highway
-  Town Highway Class 1
-  Town Highway Class 2
-  Town Highway Class 3
-  Town Highway Class 4
-  Private
-  Driveway
-  Discontinued Road
-  Legal Trail
-  Ferry
-  Military - no public access
-  National Forest Highway
-  State Forest Highway
-  Proposed
-  Rivers
-  Driveways
-  Railroad

## Hydrants

-  Drafting Site
-  Dry Hydrant
-  Municipal Hydrant
-  Pressurized Hydrant

## Townline





## Emergency Service Zones



## FootPrints

-  Airport
-  Solar Field
-  Alpine Trail Easiest
-  Alpine Trail Intermediate
-  Alpine Trail Advanced
-  Alpine Trail Expert
-  Alpine Glade Marked
-  Alpine Glade Not Marked
-  Building
-  Farm
-  Golf Course
-  Quarry
-  Park
-  Shopping Center
-  Stadium/Arena
-  Other

## Addressing Error

-  Orange - Duplicated Addressed Building
-  Yellow - Unnumbered Building

# MARSHFIELD Road Name Index

ROAD NAME	PAGE(S)
AI ENNIS PL	1
AUSTIN RD	18
BAILEY POND RD	6,12
BEAN RD	6
BEAVER MEADOW RD	5,10
BEMIS FARM RD	6
BENT RD	5
BROOK RD	1
BUNKER HILL CIR	18
CABOT RD	2,16
CALAIS RD	1
CASSADY RD	14
CHURCH ST	3
CLARENCE GEORGE RD	9
CREAMERY ST	1
CREE FARM RD	1
DARLING RD	6
DAVIS RD	17
DURGIN PL	15
DWINELL RD	5
E HILL RD	12
EATON CEMETERY RD	14
ENGLISH CEMETERY RD	2
ENNIS HILL RD	1
FERRATI RD	20
FOLSOM HILL RD	2
GEORGE JEWETT RD	4,8

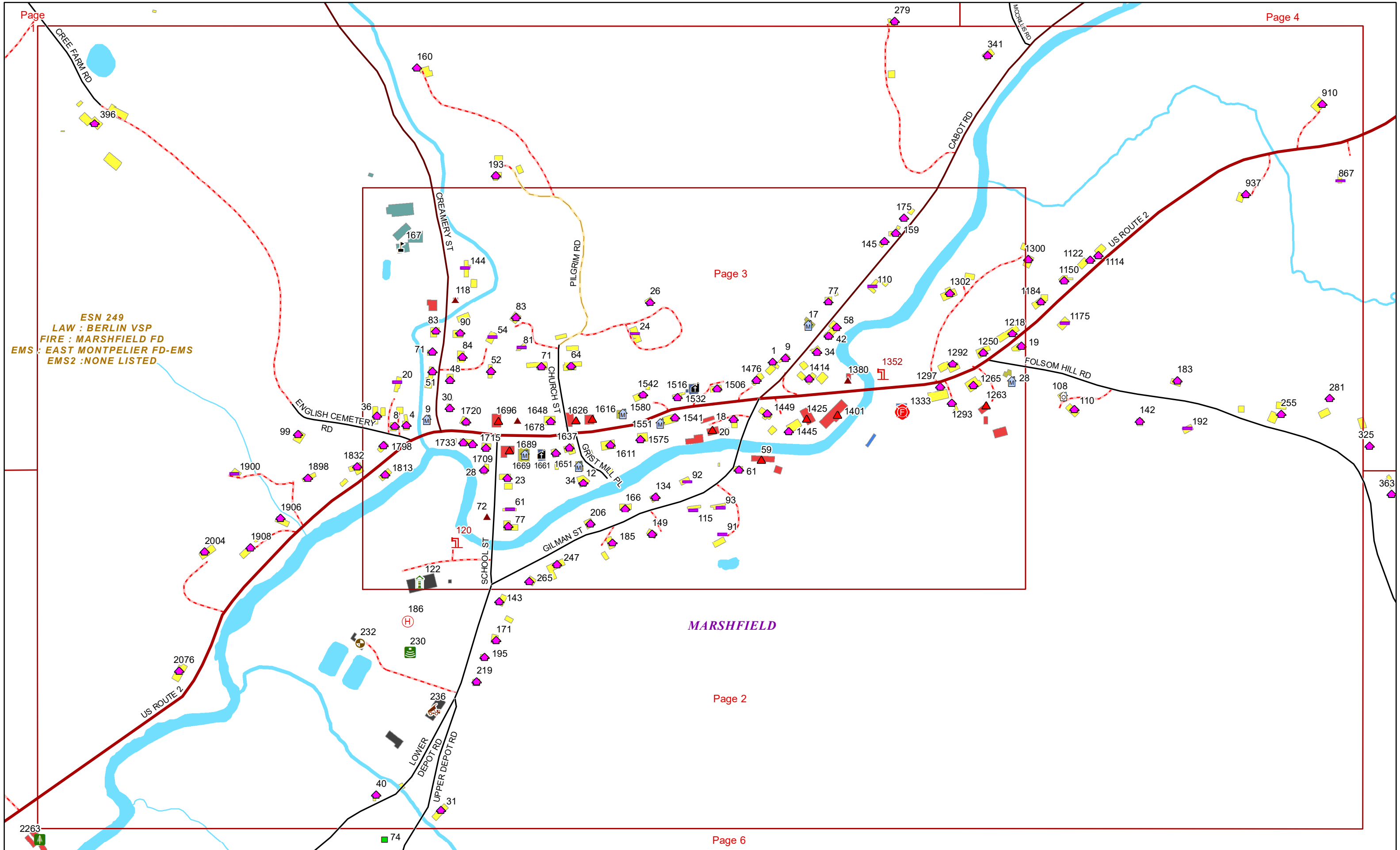
ROAD NAME	PAGE(S)
GILMAN ST	3
GRIST MILL PL	3
GUYETTE RD	20
HARDWOOD MOUNTAIN RD	20
HILLSIDE DR	18
HOLLISTER HILL RD	1,5,9,14,18
HOLT RD	20
HUNTINGTON RD	4
JAKE MARTIN RD	14
JERUSALEM RD	15
JOHN FOWLER RD	17,18,20
JOHNSON RD	1,5
JURKIEWICZ PL	1
LAFIRIRA PL	10
LAIRD POND RD	15
LANESBORO RD	8,11,16
LOWER DEPOT RD	2
MAPLE HILL RD	17,20
MARSHFIELD POND LOOP	12
MAY RD	1
MCCRILLIS RD	1
NASMITH BROOK RD	14,15
ONION RIVER RD	14
OROURKE LN	10
PATTYS XING	10
PEACHAM POND RD	8
PECK PL	5

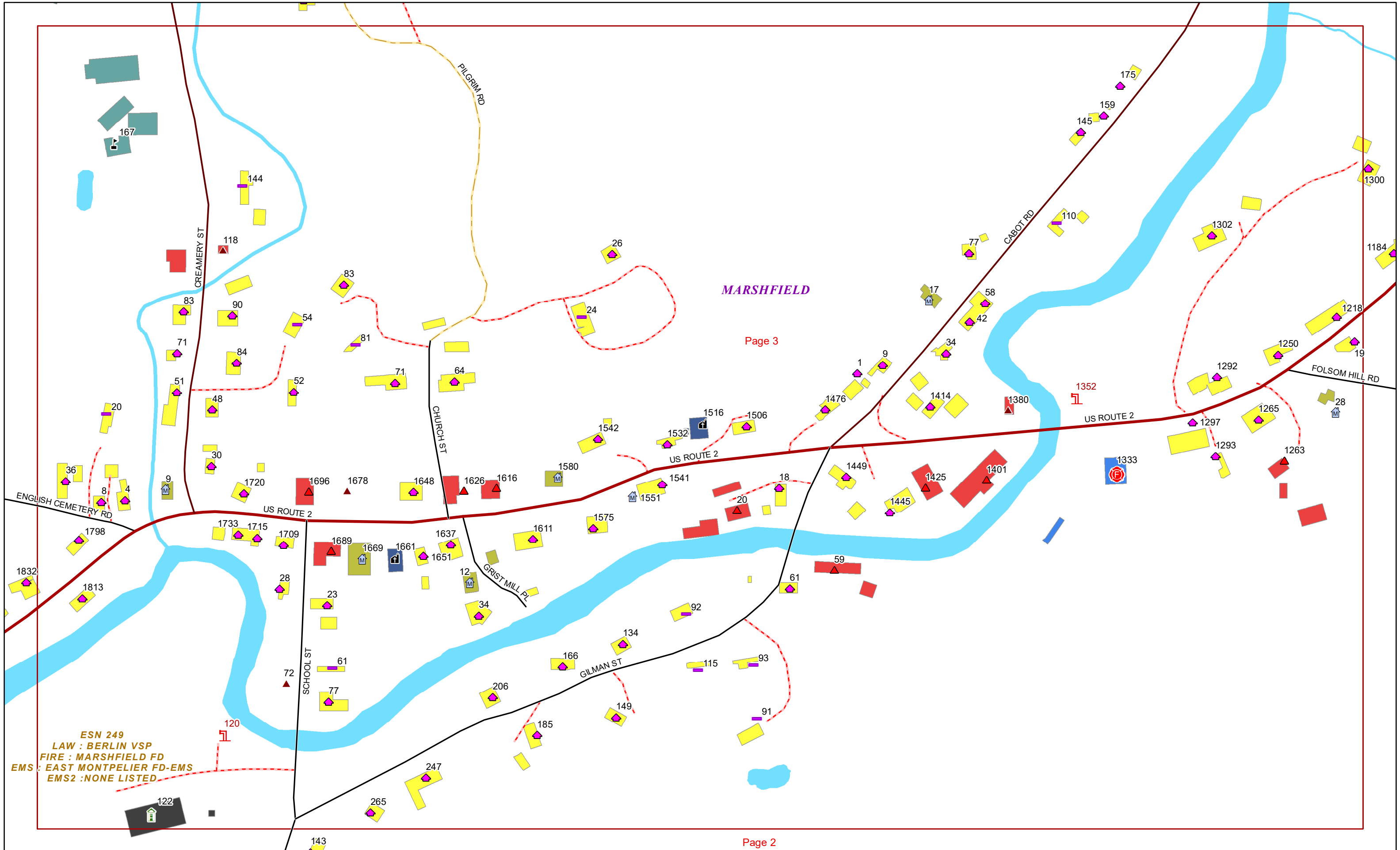
ROAD NAME	PAGE(S)
PIGEON POND RD	21
PIKE RD	1,5
PILGRIM RD	2
PITKIN FARMS RD	5
PLEASANT AVE	8
POPLAR RD	10
POWER PLANT RD	4
RAILROAD BED E	6,10,12,16
RAILROAD BED W	6,10,15
SADIE FOSS RD	5
SASS AVE	6
SCHOOL ST	2,3
SIOUFI RD	14
SLEEPER RD	10,12
STAR PUDDING FARM RD	14
SUNRISE DR	1
TAYLOR FARM RD	14
THOMPSON RD	5,9
TIBBETTS RD	5
TOWN HWY 43	9
UNCLES WAY	9
UPPER DEPOT RD	2
US ROUTE 2	2,3,5,9,10,14,17,18
VT ROUTE 232	4,7,16,13
WILLIAM LYFORD RD	13



ESN 249  
LAW : BERLIN VSP  
FIRE : MARSHFIELD FD  
EMS : EAST MONTPELIER FD-EMS  
EMS2 : NONE LISTED

MARSHFIELD





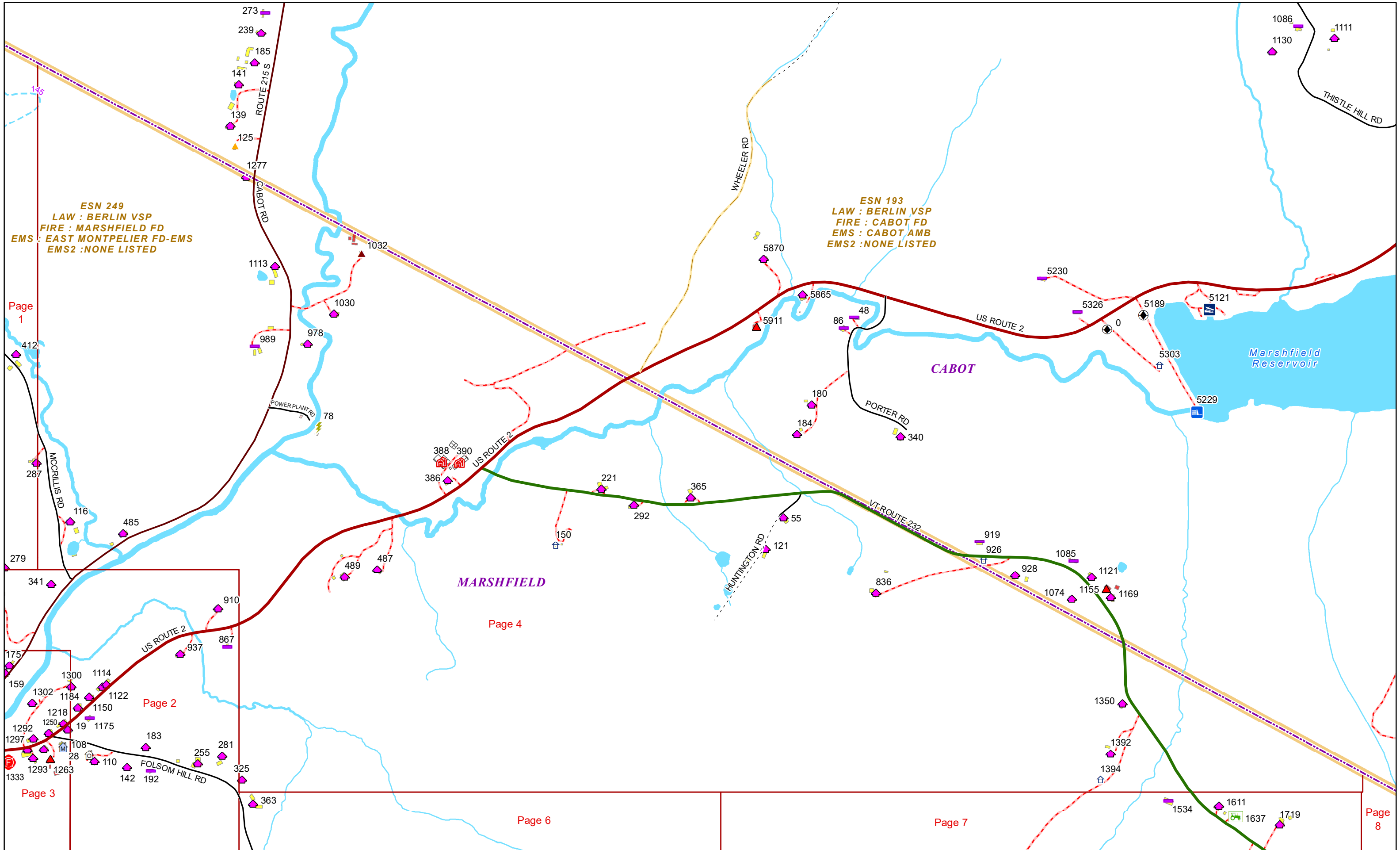
MARSHFIELD

Page 3

Page 2

ESN 249  
LAW : BERLIN VSP  
FIRE : MARSHFIELD FD  
EMS : EAST MONTEPELIER FD-EMS  
EMS2 : NONE LISTED





Page 1

Page 2

Page 3

Page 4

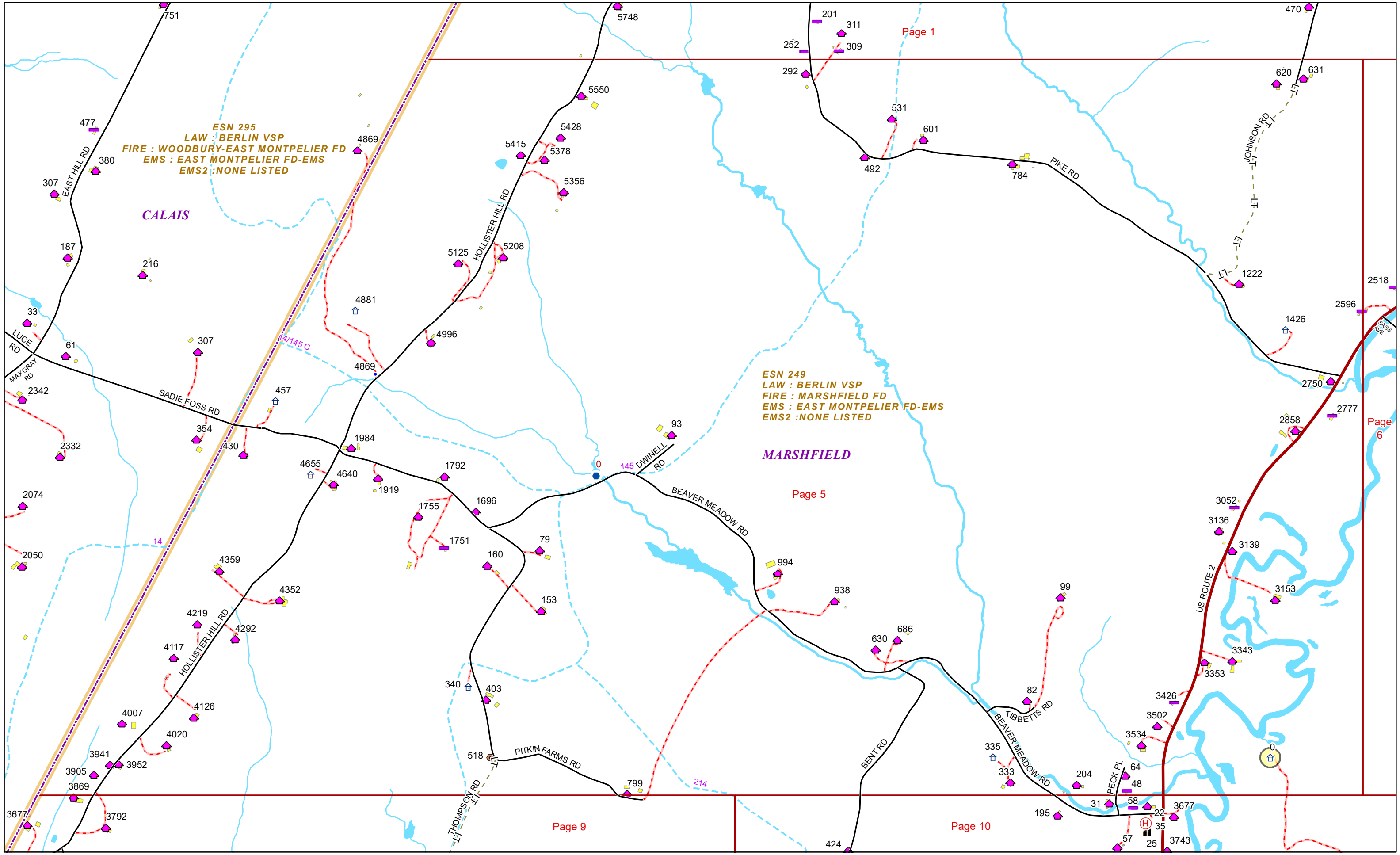
Page 6

Page 7

Page 8







**ESN 295**  
LAW : BERLIN VSP  
FIRE : WOODBURY-EAST MONTPELIER FD  
EMS : EAST MONTPELIER FD-EMS  
EMS2 : NONE LISTED

**ESN 249**  
LAW : BERLIN VSP  
FIRE : MARSHFIELD FD  
EMS : EAST MONTPELIER FD-EMS  
EMS2 : NONE LISTED

CALAIS

MARSHFIELD

Page 5

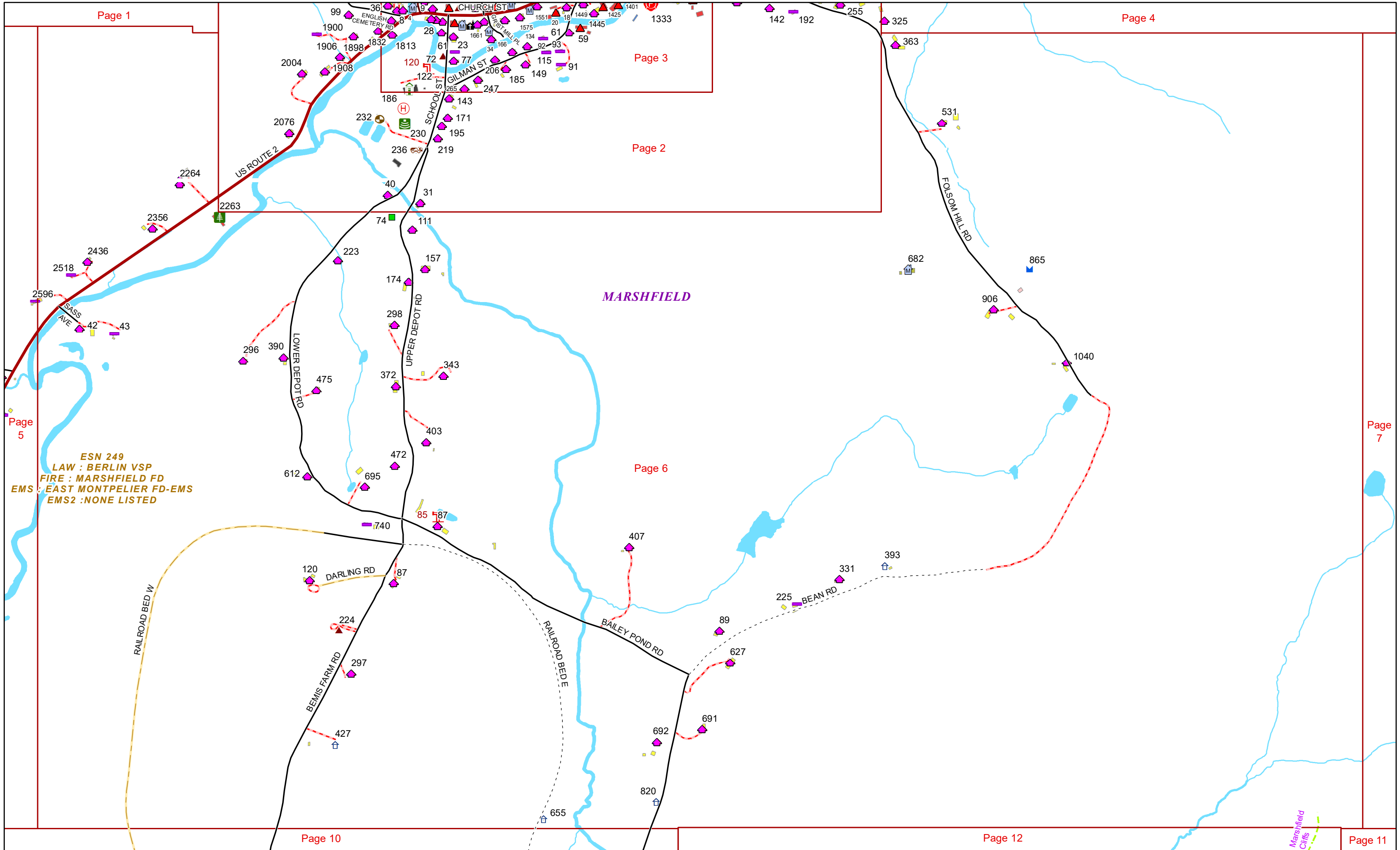
Page 9

Page 10

Page 6



ESN 249  
LAW : BERLIN VSP  
FIRE : MARSHFIELD FD  
EMS : EAST MONTPELIER FD-EMS  
EMS2 : NONE LISTED

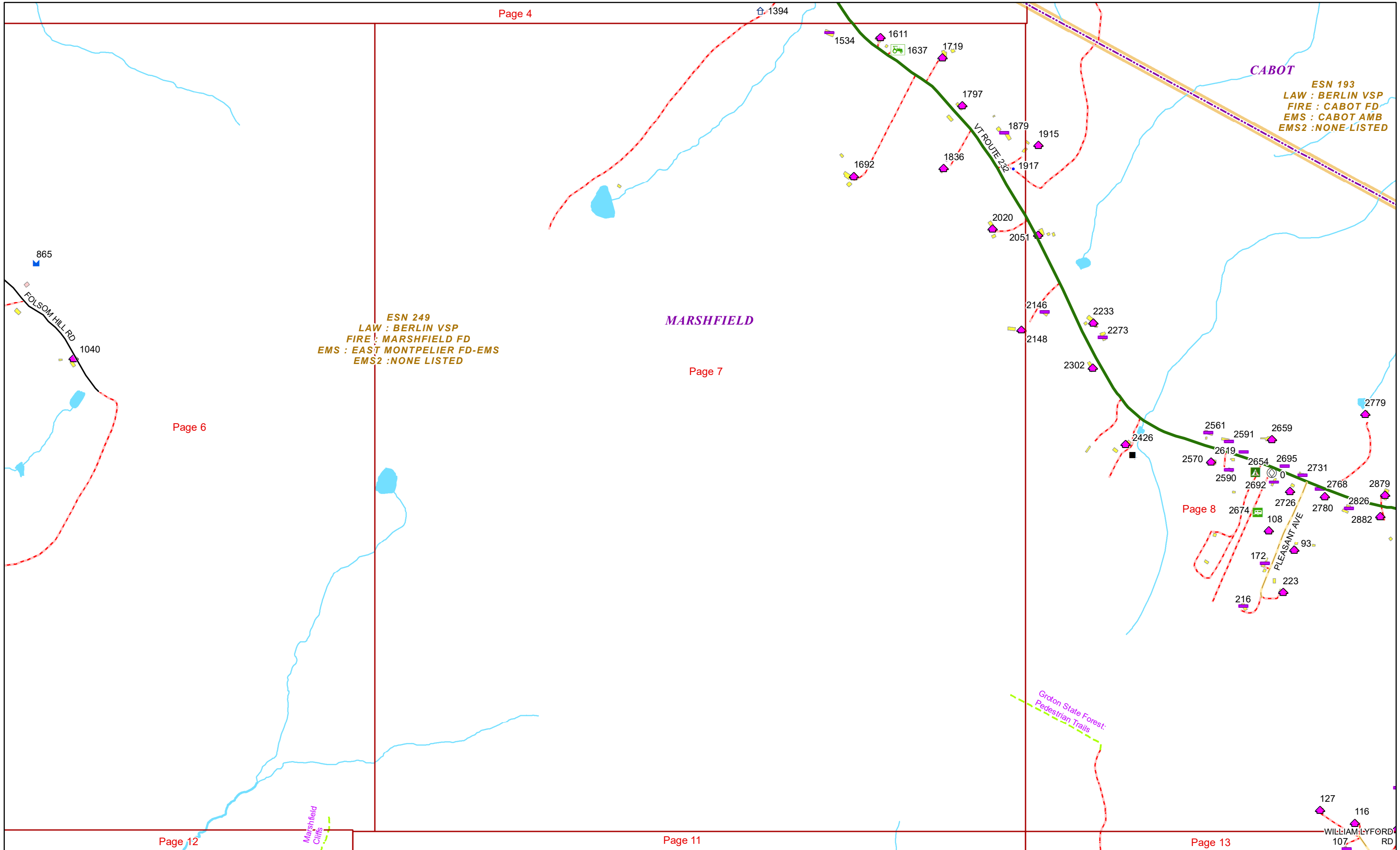


CABOT

ESN 193  
LAW : BERLIN VSP  
FIRE : CABOT FD  
EMS : CABOT AMB  
EMS2 : NONE LISTED

MARSHFIELD

ESN 249  
LAW : BERLIN VSP  
FIRE : MARSHFIELD FD  
EMS : EAST MONTPELIER FD-EMS  
EMS2 : NONE LISTED



WILLIAM LYFORD RD

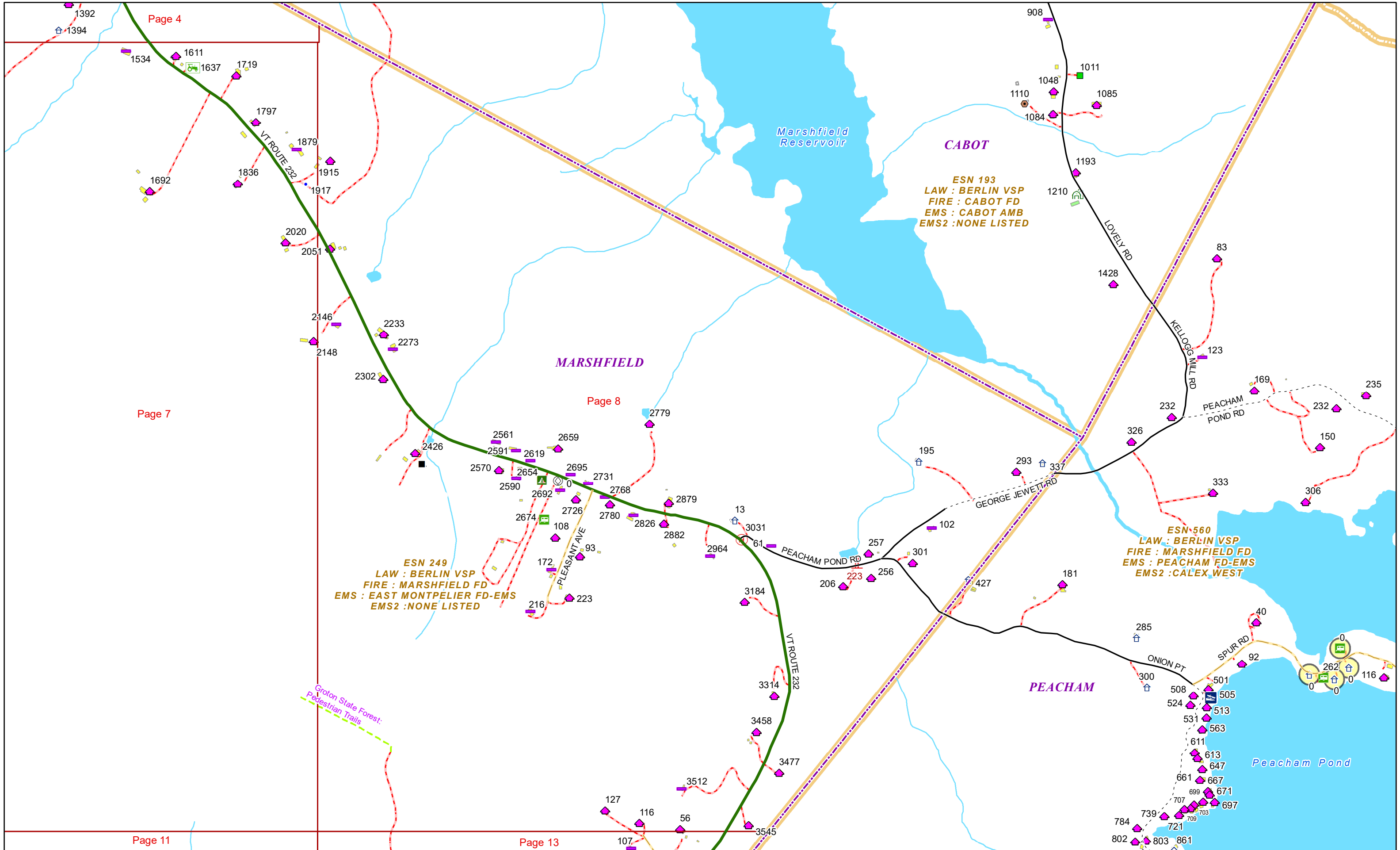
Marshfield Cliffs

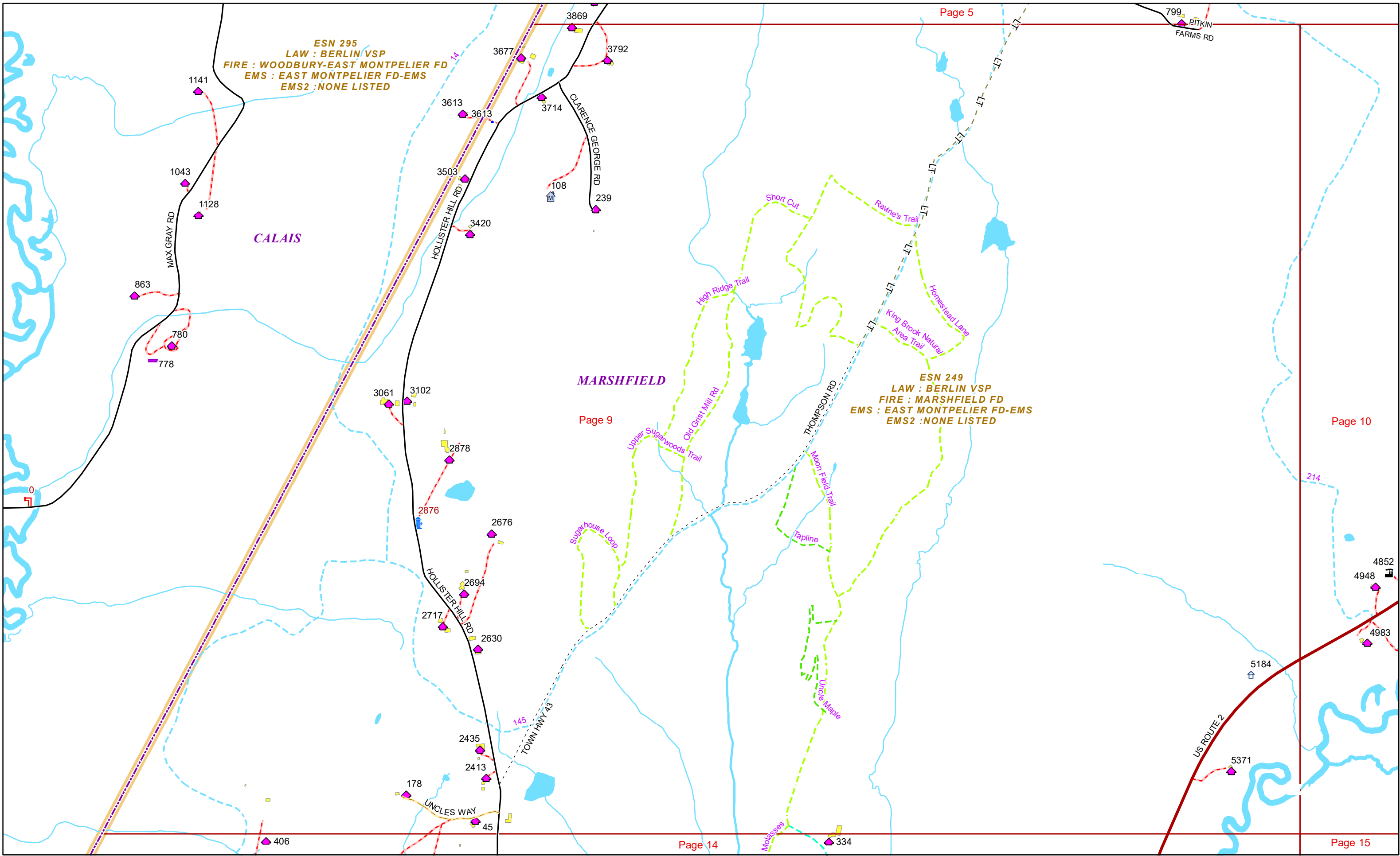
Groton State Forest:  
Pedestrian Trails

865  
FOLSOM HILL RD  
1040

2779  
2561 2591 2659  
2570 2619 2654 2695  
2590 2692 2731  
2674 2726 2768 2879  
108 2780 2826 2882  
172 223  
216  
2426  
2146 2233  
2148 2273  
2302  
2020 2051  
1879 1915  
1917  
1797  
1836  
1692  
1611  
1637  
1719

127  
116  
107

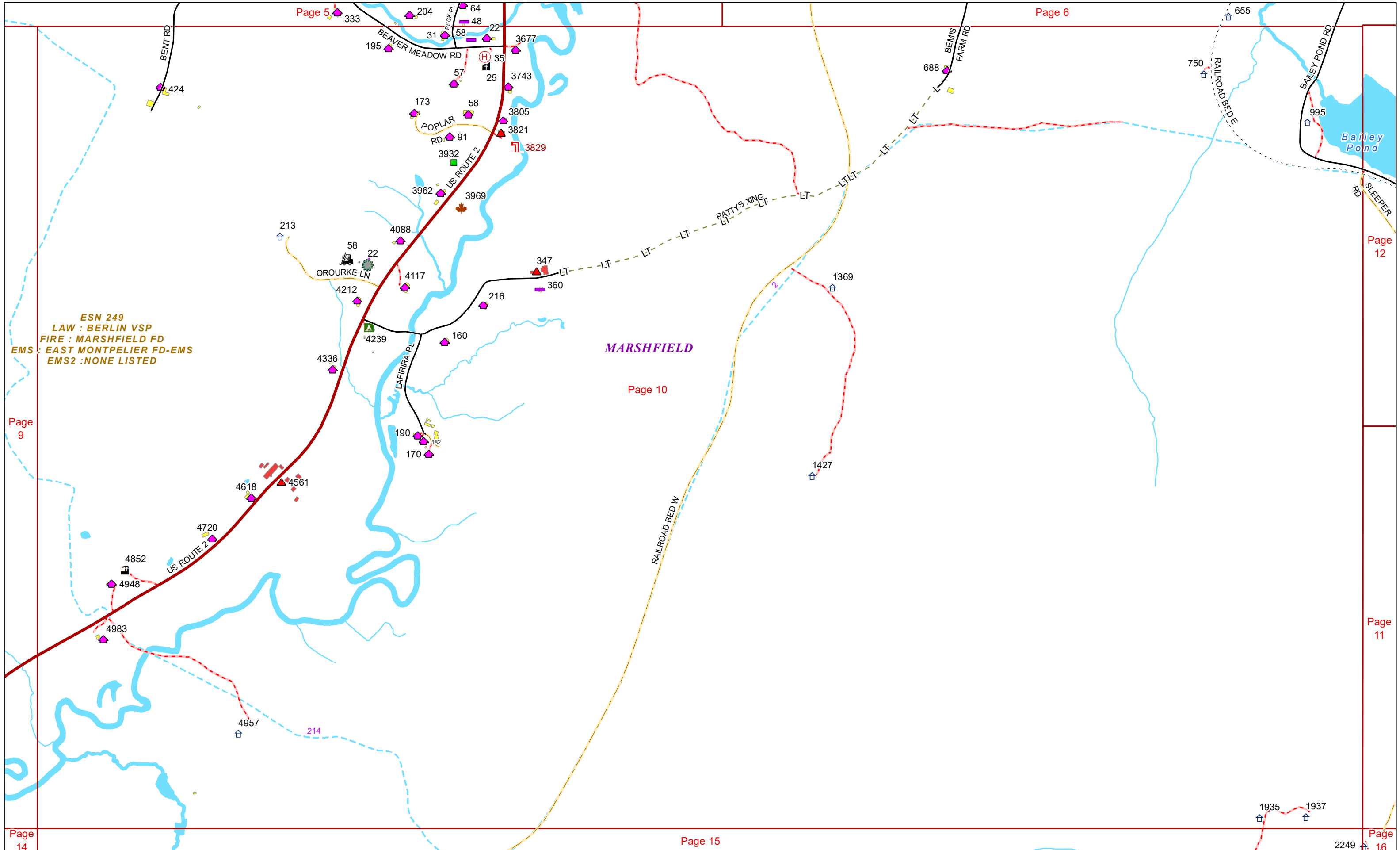




ESN 295  
LAW : BERLIN VSP  
FIRE : WOODBURY-EAST MONTPELIER FD  
EMS : EAST MONTPELIER FD-EMS  
EMS2 : NONE LISTED

ESN 249  
LAW : BERLIN VSP  
FIRE : MARSHFIELD FD  
EMS : EAST MONTPELIER FD-EMS  
EMS2 : NONE LISTED





ESN 249  
LAW : BERLIN VSP  
FIRE : MARSHFIELD FD  
EMS : EAST MONTPELIER FD-EMS  
EMS2 : NONE LISTED

MARSHFIELD



Bailey Pond

BAILEY POND RD

1333

1308

SLEEPER RD

ESN 249  
LAW : BERLIN VSP  
FIRE : MARSHFIELD FD  
EMS : EAST MONTPELIER FD-EMS  
EMS2 : NONE LISTED

Marshfield Pond

1435

1619

1711

1811

108

106

30

RAILROAD BED E

1707

1709

1815

MARSHFIELD

70

38

POND LOOP

Marshfield Cliffs

MARSHFIELD

RAILROAD BED E

708

662

LANESBORO RD

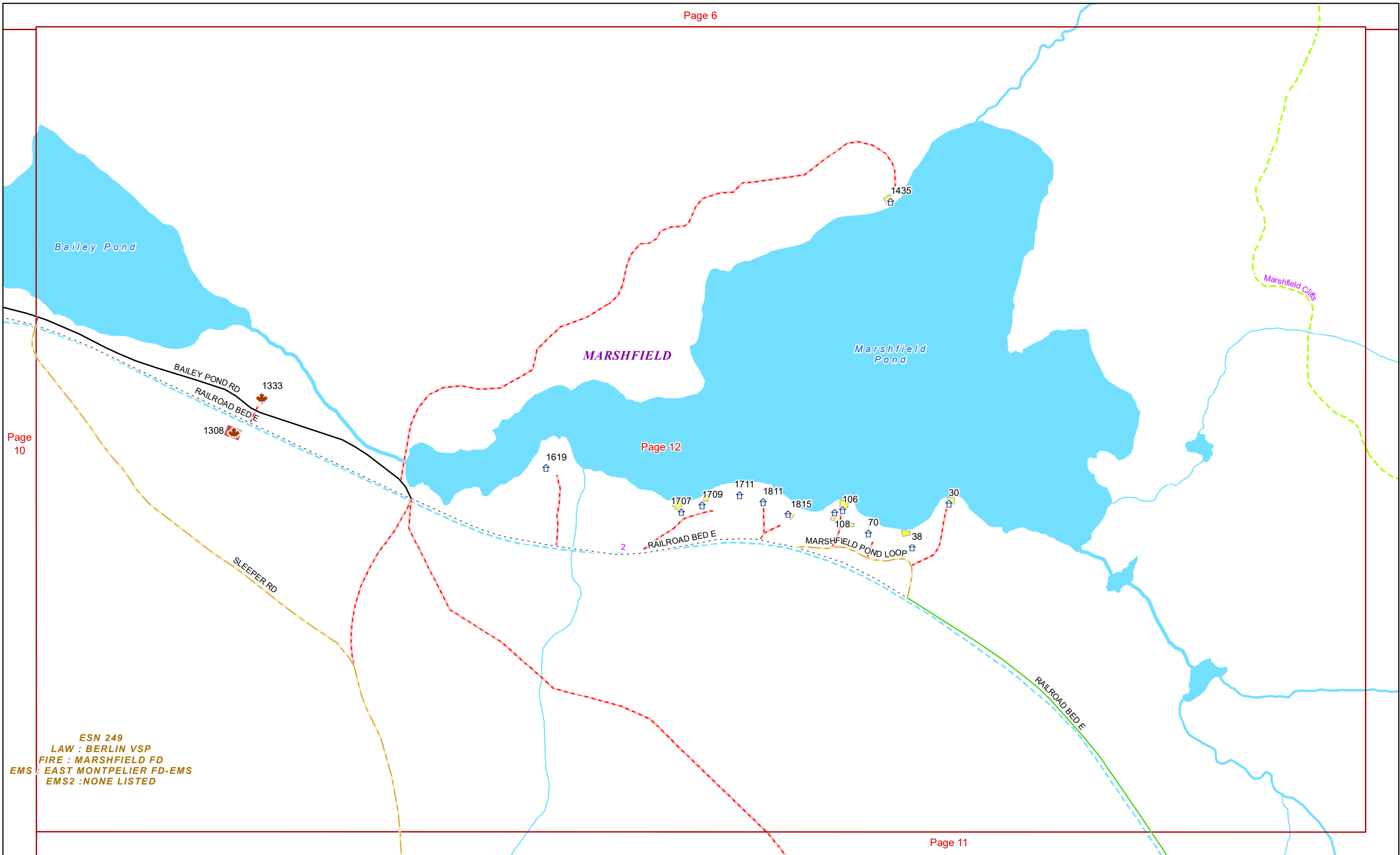
128

PEACHAM

ESN 560  
LAW : BERLIN VSP  
FIRE : MARSHFIELD FD  
EMS : PEACHAM FD-EMS  
EMS2 : CALEX WEST

Telephone Line Trail  
Railtrail Connector Trail  
VT ROUTE 232





ESN 249  
 LAW : BERLIN VSP  
 FIRE : MARSHFIELD FD  
 EMS : EAST MONTPELIER FD-EMS  
 EMS2 : NONE LISTED





ESN 249  
 LAW : BERLIN VSP  
 FIRE : MARSHFIELD FD  
 EMS : EAST MONTPELIER FD-EMS  
 EMS2 : NONE LISTED

ESN 560  
 LAW : BERLIN VSP  
 FIRE : MARSHFIELD FD  
 EMS : PEACHAM FD-EMS  
 EMS2 : CALEX WEST

MARSHFIELD

PEACHAM

WILLIAM LYFORD RD

VT ROUTE 232

Railtrail  
Connector Trail  
VT ROUTE 232

Groton State Forest:  
Pedestrian Trails

Osmore Pond Loop  
Connector trail

Telephone Line Trail

Big Deer Mt. Trail

1636

SFH 2

SFH



ESN 295  
LAW : BERLIN VSP  
FIRE : WOODBURY-EAST MONTPELIER FD  
EMS : EAST MONTPELIER FD-EMS  
EMS2 : NONE LISTED

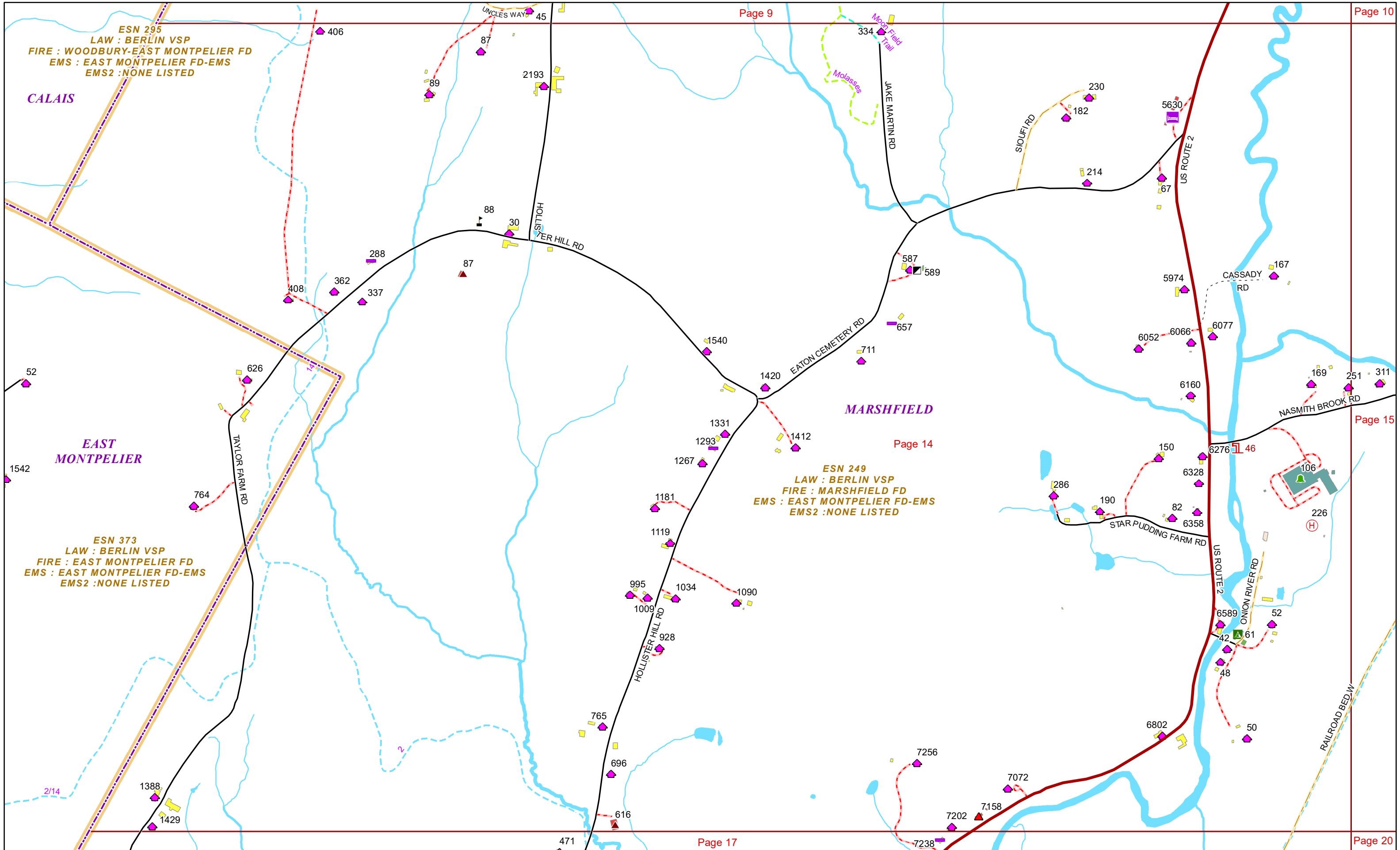
CALAIS

EAST  
MONTPELIER

ESN 373  
LAW : BERLIN VSP  
FIRE : EAST MONTPELIER FD  
EMS : EAST MONTPELIER FD-EMS  
EMS2 : NONE LISTED

MARSHFIELD

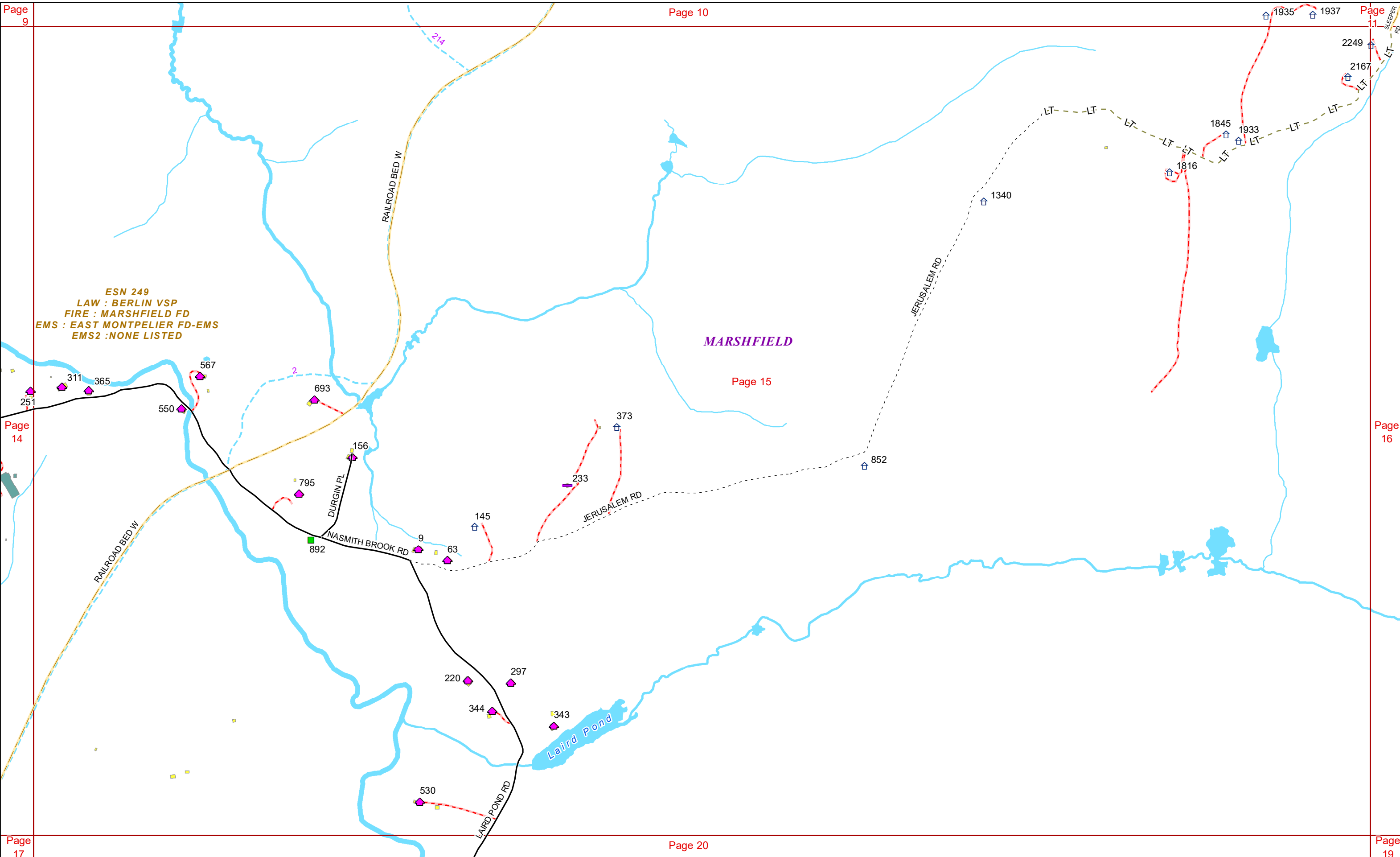
ESN 249  
LAW : BERLIN VSP  
FIRE : MARSHFIELD FD  
EMS : EAST MONTPELIER FD-EMS  
EMS2 : NONE LISTED

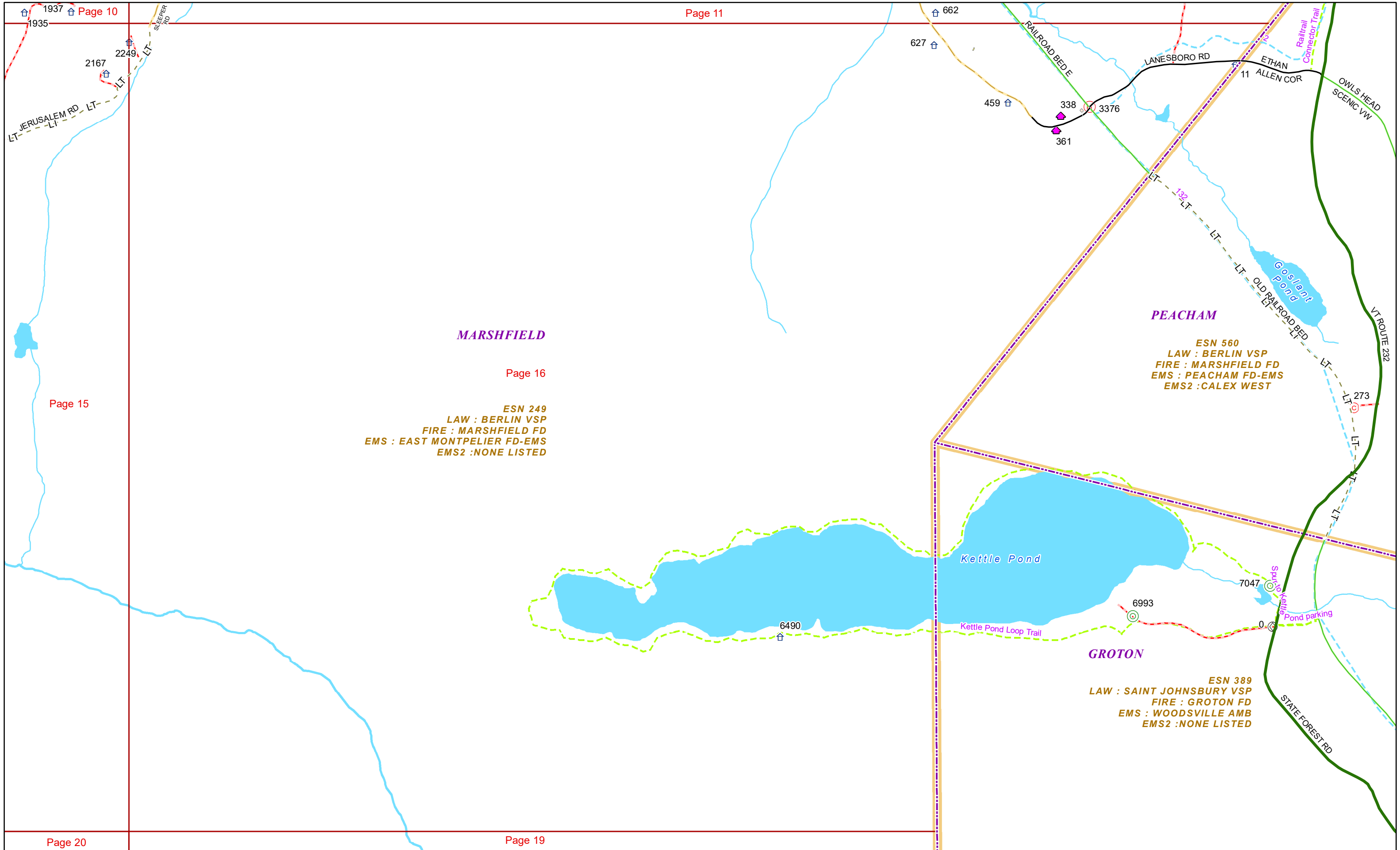


ESN 249  
 LAW : BERLIN VSP  
 FIRE : MARSHFIELD FD  
 EMS : EAST MONTPELIER FD-EMS  
 EMS2 : NONE LISTED

MARSHFIELD

Page 15





**MARSHFIELD**

Page 16

ESN 249  
 LAW : BERLIN VSP  
 FIRE : MARSHFIELD FD  
 EMS : EAST MONTPELIER FD-EMS  
 EMS2 : NONE LISTED

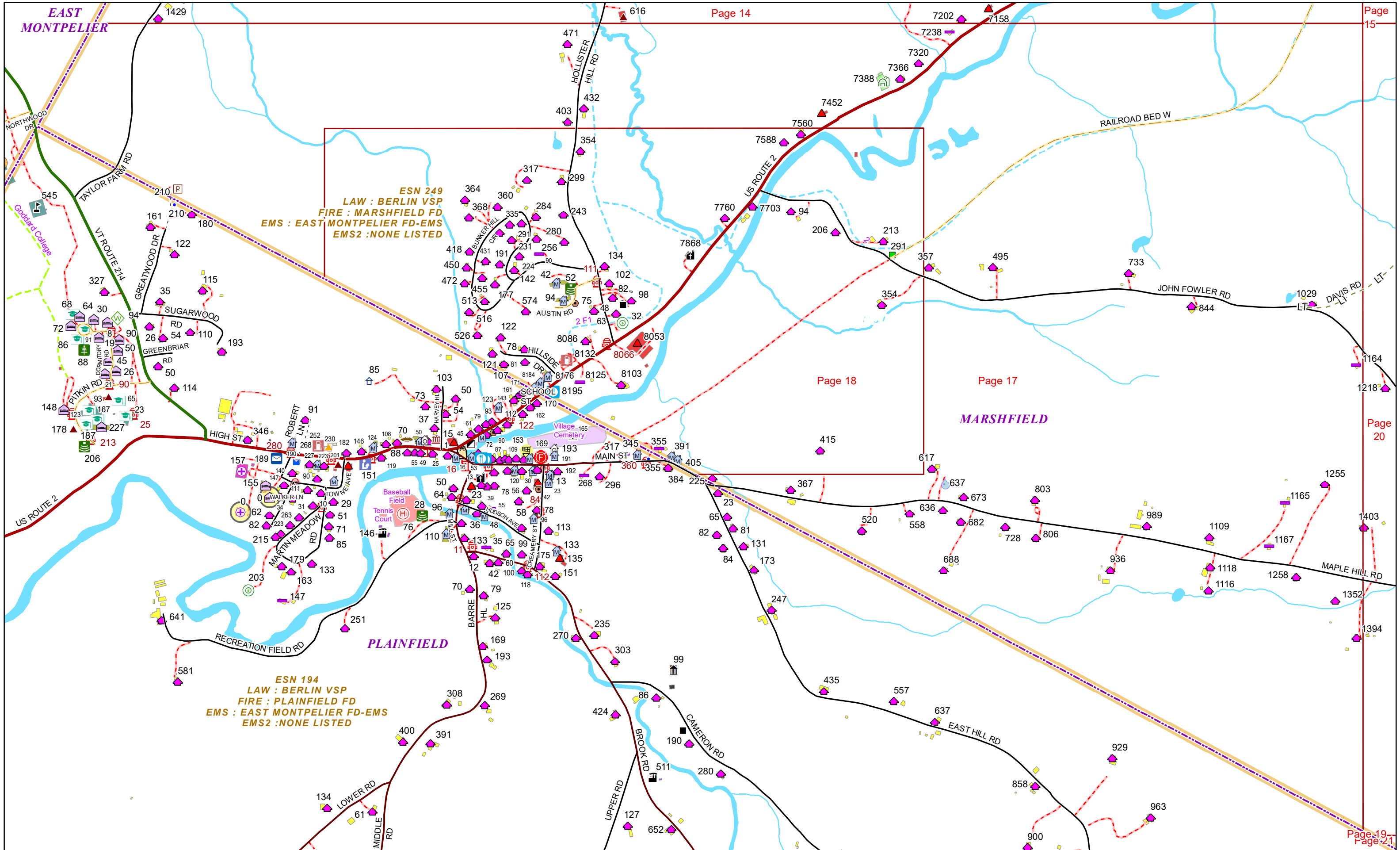
**PEACHAM**

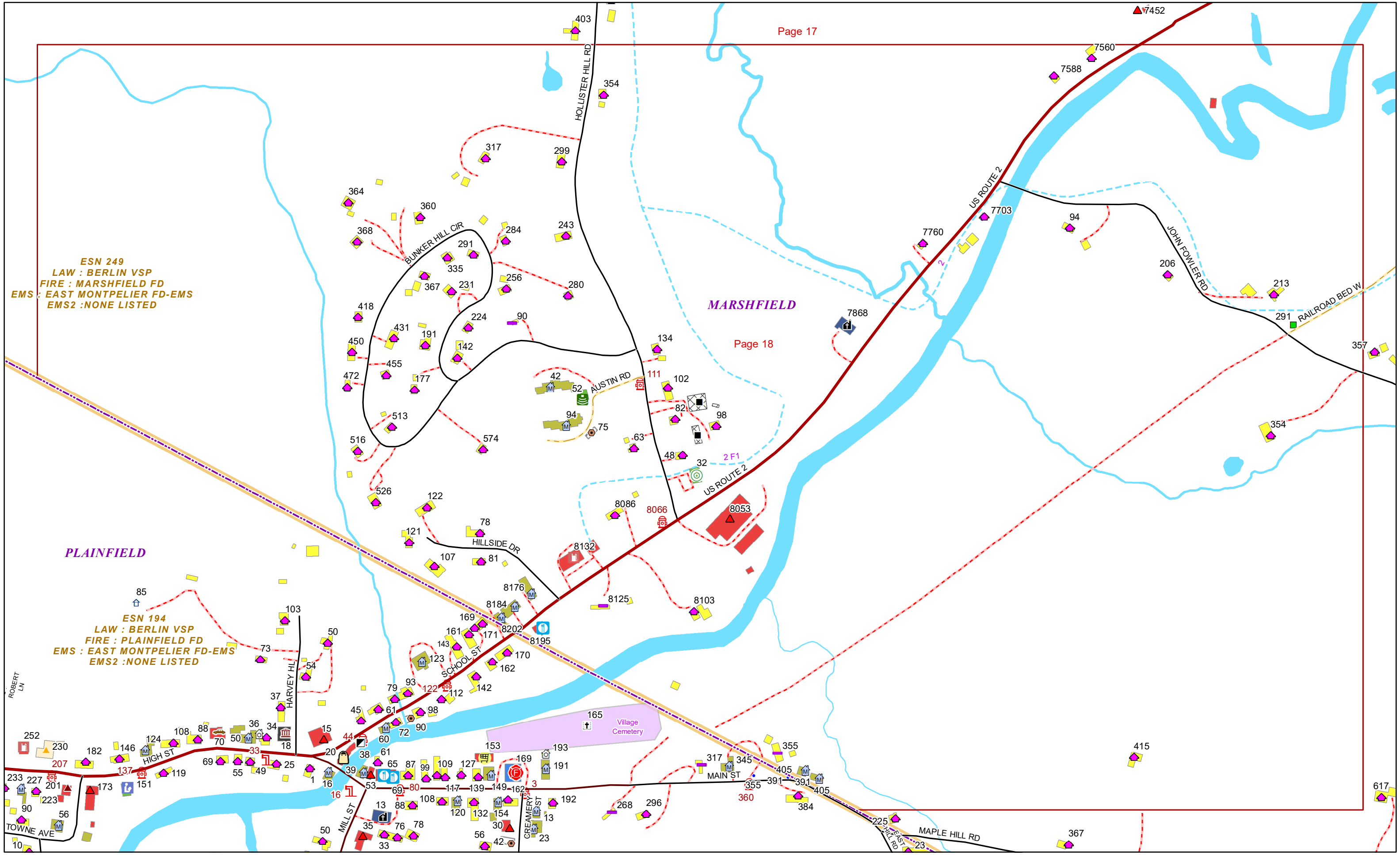
ESN 560  
 LAW : BERLIN VSP  
 FIRE : MARSHFIELD FD  
 EMS : PEACHAM FD-EMS  
 EMS2 : CALEX WEST

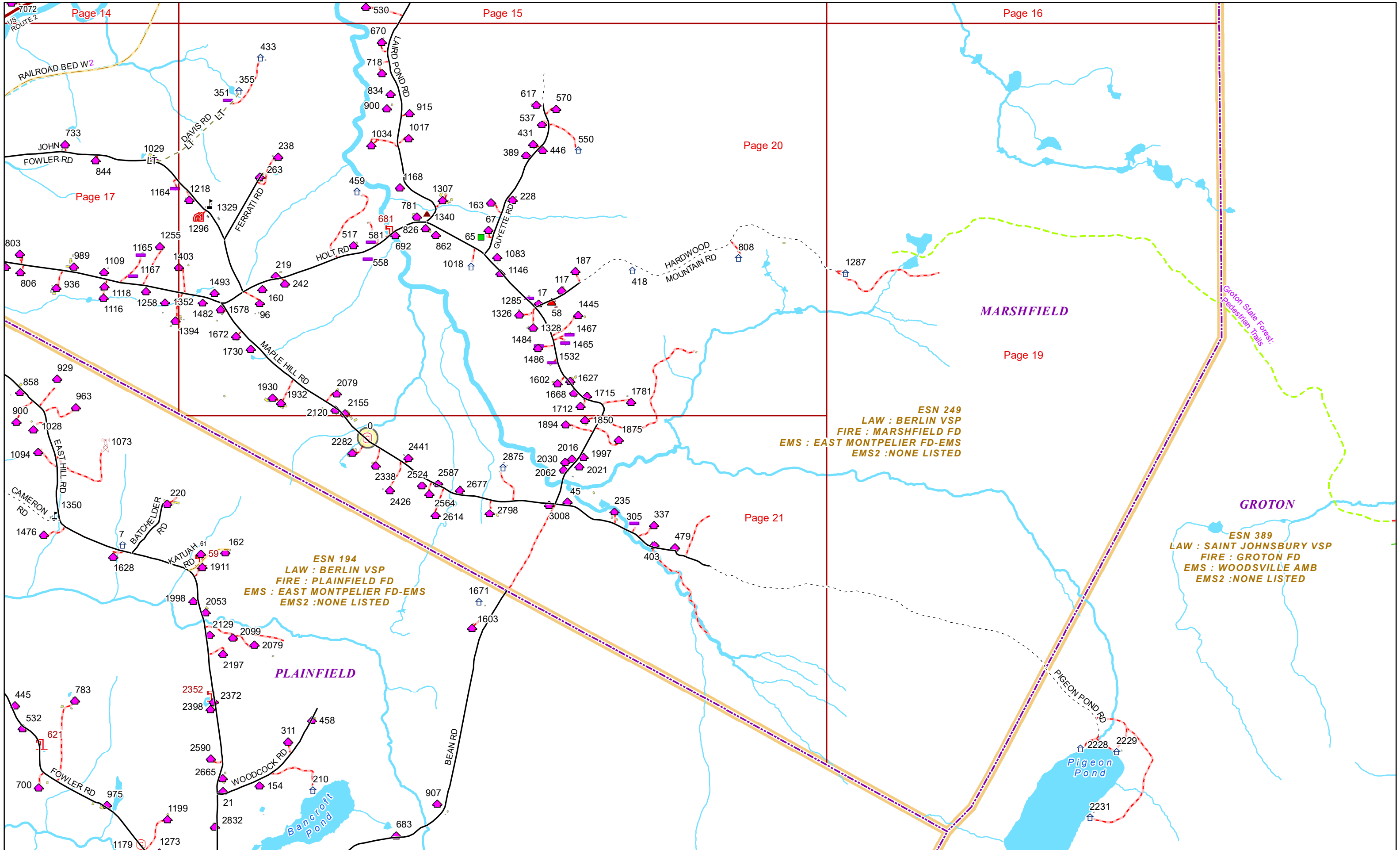
**GROTON**

ESN 389  
 LAW : SAINT JOHNSBURY VSP  
 FIRE : GROTON FD  
 EMS : WOODSVILLE AMB  
 EMS2 : NONE LISTED







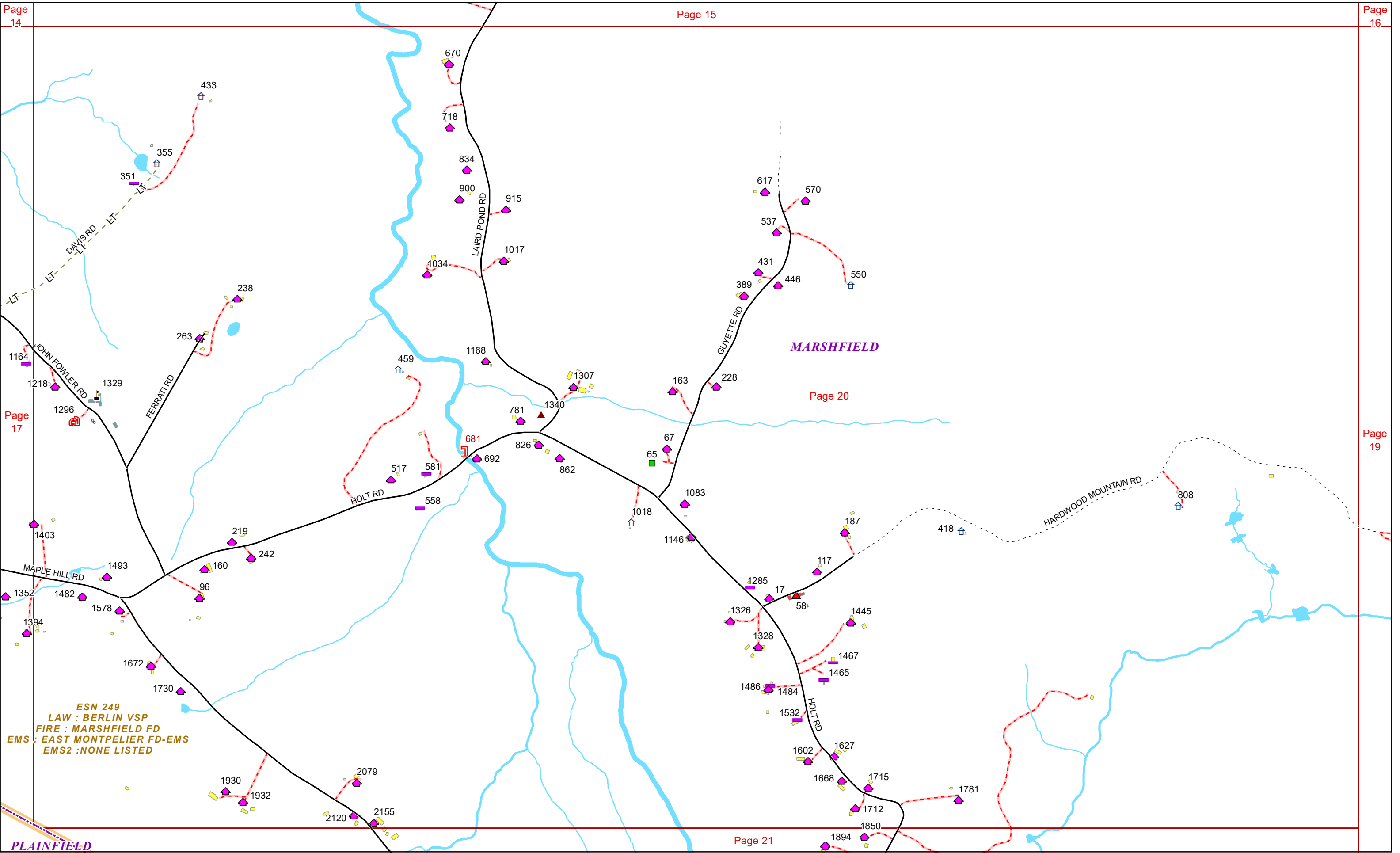


**ESN 249**  
LAW : BERLIN VSP  
FIRE : MARSHFIELD FD  
EMS : EAST MONTPELIER FD-EMS  
EMS2 : NONE LISTED

**ESN 194**  
LAW : BERLIN VSP  
FIRE : PLAINFIELD FD  
EMS : EAST MONTPELIER FD-EMS  
EMS2 : NONE LISTED

**ESN 389**  
LAW : SAINT JOHNSBURY VSP  
FIRE : GROTON FD  
EMS : WOODSVILLE AMB  
EMS2 : NONE LISTED





ESN 249  
 LAW : BERLIN VSP  
 FIRE : MARSHFIELD FD  
 EMS : EAST MONTPELIER FD-EMS  
 EMS2 : NONE LISTED

PLAINFIELD





