



VERMONT E9-1-1 MapBook

Northfield

E9-1-1 MapBook with GIS Data

Use constraints: The 9-1-1 related data layers (Esites, Landmarks, Roads, Driveways, Footprints, Atlas Sheets, ESZ, etc.) were developed and designed for Enhanced 9-1-1 purposes only. The user should understand that the nature of the Enhanced 9-1-1 data layers means they are never complete. **Each municipal government is responsible for maintenance of the E9-1-1 database.** Other data (non-E9-1-1 related) used in the Vermont E9-1-1 MapBook is acquired from the Vermont Center for Geographic Information (VCGI) (vcgi.vermont.gov) and local Regional Planning Commissions.

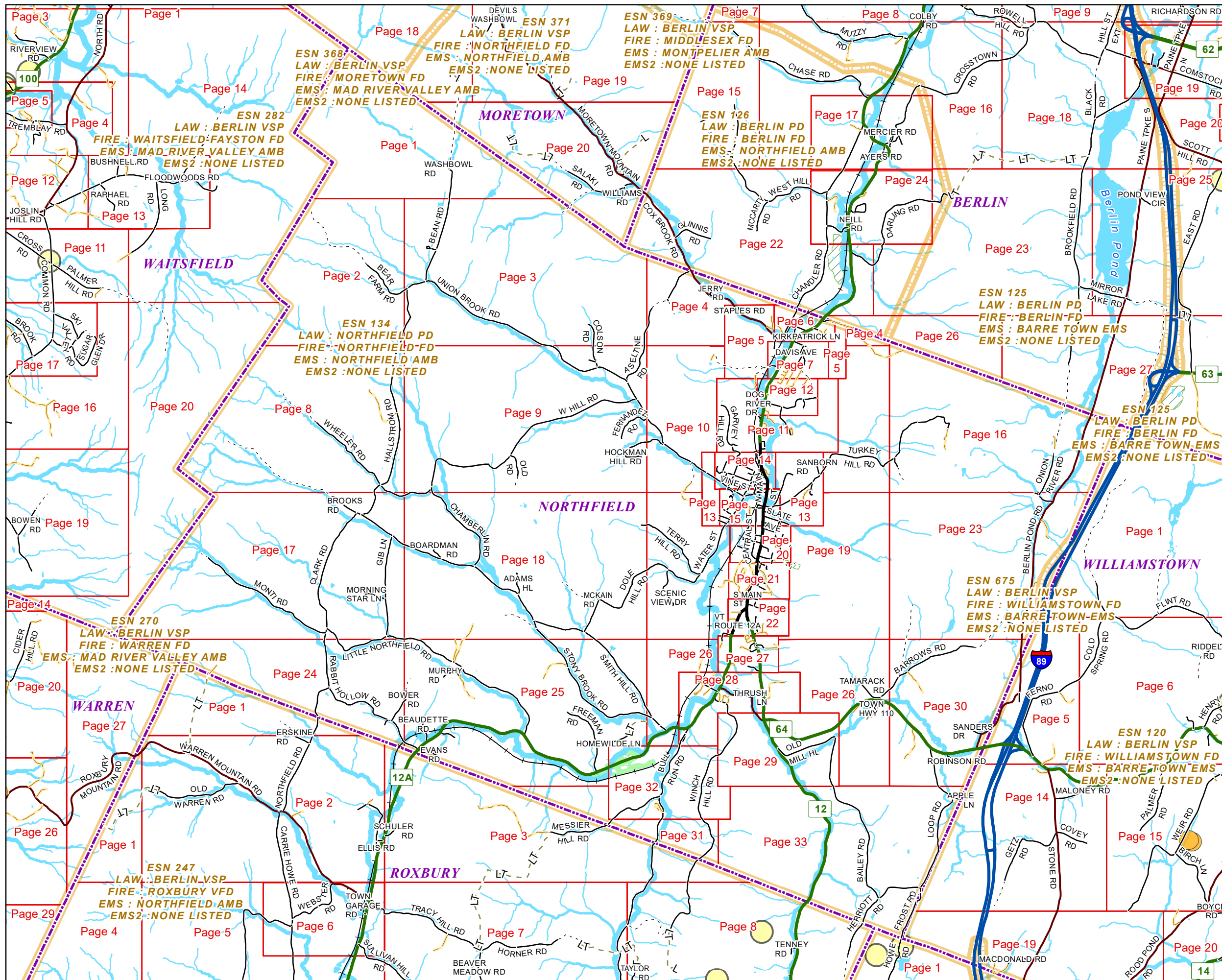
Disclaimer:

This Vermont E9-1-1 MapBook and GIS data is for general reference only. Data layers that appear on the map may or may not be accurate, current or otherwise reliable. The E9-1-1 Board and the State of Vermont make no representations of any kind, including but not limited to the warranties of merchantability or fitness for a particular use, not are any such warranties to be implied with respect to the GIS data and MapBook.

For Questions/Updates:

Contact VT Enhanced 9-1-1 Board:
Phone: 802-828-4911
Email: e911.info@vermont.gov
Website: e911.vermont.gov

1/12/2024



























































Legend





























ESITES




























SITETYPE

-  **COMMERCIAL
-  **CULTURAL
-  **EDUCATIONAL
-  **GOVERNMENT
-  **INDUSTRIAL
-  **OTHER COMMERCIAL
-  **PUBLIC GATHERING
-  **UTILITY
-  ABANDONED
-  ACCESS POINT
-  ACCESSORY BARN
-  ACCESSORY BUILDING
-  AIR SUPPORT / MAINTENANCE FACILITY
-  AIR TRAFFIC CONTROL CENTER / COMMAND CENTER
-  AIRPORT TERMINAL
-  AMBULANCE SERVICE
-  AUDITORIUM / CONCERT HALL / THEATER / OPERA HOUSE
-  BANK
-  BOAT RAMP / DOCK
-  BORDER CROSSING
-  BORDER PATROL
-  BREWERY
-  BUS STATION / DISPATCH FACILITY
-  CAMP
-  CAMPGROUND
-  CEMETERY

-  CITY / TOWN HALL
-  COAST GUARD
-  COLLEGE / UNIVERSITY
-  COMMERCIAL CONSTRUCTION SERVICE
-  COMMERCIAL FARM
-  COMMERCIAL GARAGE
-  COMMERCIAL W/RESIDENCE
-  COMMUNICATION BOX
-  COMMUNICATION TOWER
-  COMMUNITY / RECREATION FACILITY
-  CONDOMINIUM
-  COURT HOUSE
-  CUSTOMS SERVICE
-  DAY CARE FACILITY
-  DEVELOPMENT SITE
-  EBS TOWER
-  EMERGENCY PHONE / CALLBOX
-  FAIR / EXHIBITION/ RODEO GROUNDS
-  FERRY TERMINAL / DISPATCH FACILITY
-  FIRE STATION
-  FISH FARM / HATCHERY
-  FITNESS FACILITY
-  FOOD DISTRIBUTION CENTER
-  GAS STATION
-  GATED W/BUILDING
-  GATED W/O BUILDING
-  GOLF COURSE
-  GRAVEL PIT / QUARRY / MINE




















-  GREENHOUSE / NURSERY
-  GROCERY STORE
-  HARBOR / MARINA
-  HAZARDOUS MATERIALS FACILITY
-  HAZARDOUS STORAGE FACILITY
-  HEALTH CLINIC
-  HELIPAD / HELIPORT / HELISPOT
-  HISTORIC SITE / POINT OF INTEREST
-  HOSPITAL / MEDICAL CENTER
-  HOUSE OF WORSHIP
-  HYDROELECTRIC FACILITY
-  ICE ARENA
-  INSTITUTIONAL RESIDENCE / DORM / BARRACKS
-  LANDFILL
-  LAW ENFORCEMENT
-  LIBRARY
-  LODGING B&B / HOTEL / MOTEL / INN
-  LOOKOUT TOWER
-  LUMBER MILL / SAW MILL
-  MANUFACTURING FACILITY
-  MOBILE HOME
-  MORGUE
-  MULTI-FAMILY DWELLING
-  MUSEUM
-  NATIONAL GUARD /
-  NUCLEAR FACILITY
-  NURSING HOME / LONG TERM CARE
-  OFFICE BUILDING

-  OIL / GAS FACILITY
-  OTHER
-  OTHER RESIDENTIAL
-  OUTPATIENT CLINIC
-  PARK AND RIDE / COMMUTER
-  PHARMACY
-  PICNIC AREA
-  POST OFFICE
-  PRISON / CORRECTIONAL FACILITY
-  PRIVATE AND EXPRESS SHIPPING FACILITY
-  PSAP
-  PUBLIC BEACH
-  PUBLIC TELEPHONE
-  PUBLIC WATER SUPPLY INTAKE
-  PUBLIC WATER SUPPLY WELL
-  PUMP STATION
-  RACE TRACK / DRAGSTRIP
-  RAILROAD STATION
-  RESIDENTIAL FARM
-  REST STOP / ROADSIDE PARK
-  RESTAURANT
-  RETAIL FACILITY
-  RV HOOKUP
-  SCHOOL K / 12
-  SEASONAL HOME
-  SHOOTING RANGE
-  SINGLE FAMILY DWELLING
-  SKI AREA / ALPINE





-  SOLAR FACILITY
-  SPORTS ARENA /
-  STATE CAPITOL
-  STATE GARAGE
-  STATE GOVERNMENT FACILITY
-  STATE PARK
-  STORAGE UNITS
-  SUBSTATION
-  SUGARHOUSE
-  TEMPORARY STRUCTURE
-  TOWN GARAGE
-  TOWN OFFICE
-  TRAILHEAD
-  TRANSFER STATION
-  UNKNOWN
-  US FOREST FACILITY
-  US GOVERNMENT FACILITY
-  UTILITY POLE W/PHONE
-  VETERINARY HOSPITAL / CLINIC
-  VISITOR / INFORMATION CENTER
-  WAREHOUSE
-  WASTE / BIOMASS FACILITY
-  WASTEWATER TREATMENT PLANT
-  WATER TANK
-  WATER TOWER
-  WIND FACILITY / WIND TOWER
-  YOUTH CAMP

Legend

Roads

-  Interstate Highway
-  US Highway
-  State Highway
-  Town Highway Class 1
-  Town Highway Class 2
-  Town Highway Class 3
-  Town Highway Class 4
-  Private
-  Driveway
-  Discontinued Road
-  Legal Trail
-  Ferry
-  Military - no public access
-  National Forest Highway
-  State Forest Highway
-  Proposed
-  Rivers
-  Driveways
-  Railroad

Hydrants

-  Drafting Site
-  Dry Hydrant
-  Municipal Hydrant
-  Pressurized Hydrant

Townline





Emergency Service Zones



FootPrints

-  Airport
-  Solar Field
-  Alpine Trail Easiest
-  Alpine Trail Intermediate
-  Alpine Trail Advanced
-  Alpine Trail Expert
-  Alpine Glade Marked
-  Alpine Glade Not Marked
-  Building
-  Farm
-  Golf Course
-  Quarry
-  Park
-  Shopping Center
-  Stadium/Arena
-  Other

Addressing Error

-  Orange - Duplicated Addressed Building
-  Yellow - Unnumbered Building

NORTHFIELD Road Name Index

ROAD NAME	PAGE(S)
ADAMS HL	18
ALPINE DR	21
APPLE LN	33
ASELTINE RD	3,4,22
ASHTON DR	13
BAILEY RD	29
BARROWS RD	23,26,30
BEACON DR	22
BEAN RD	1,3
BEAR FARM RD	2,3
BEAUDETTE RD	25
BEECHWOOD CRST	23
BELKNAP ST	14
BELLEMORE RD	16
BERLIN POND RD	23,27,30
BOARDMAN RD	18
BOTTOM RD	28
BOWER RD	25
BROOKS RD	8,17
BUDDYS LN	25
BULL RUN RD	3,28,32
BURNHAM RD	7
BYAM HL	20
CAMP RD	10
CAMP WIHAKOWI RD	32
CARDINAL LN	7
CARPENTER ST	14
CATAMOUNT DR	22
CEMETERY ST	14
CENTRAL ST	15,20
CHAMBERLIN RD	9
CHANDLER RD	6,22
CHENEY FARM RD	19

ROAD NAME	PAGE(S)
CHERRY ST	14
CLARK RD	17
COLE AVE	14
COLSON RD	3,9
COTTER AVE	14
COX BROOK RD	4,5,6,44
CRESCENT AVE	19,21
CRONEY DR	7
CROSS ST	14
DAVIS AVE	7,12
DEMASI ST	15
DEPOT SQ	15
DICKINSON DR	7
DIEGO DR	22
DOG RIVER DR	11
DOGWOOD GLEN DR	11
DOLE HILL RD	18,19
DONAHUE DR	13
DOYON RD	12
DUKETTE RD	4
DUNHAM DR	6
EAST ST	15
ELM ST	15
ELM ST EXT	15
EVANS RD	25
EXPANSION DR	28
FAIRGROUND RD	28
FAIRWAY RD	23
FALLS MOBILE HOMES	7,12
FERNANDEZ RD	10
FIRST ST	7
FISKE DR	14
FOREST RD	16

NORTHFIELD Road Name Index

ROAD NAME	PAGE(S)
FOURTH ST	12
FOX RD	25
FREEMAN RD	25
FREIGHT YARD WAY	15
FROST RD	28
GARVEY HILL RD	10,11
GENERAL CRAM DR	19
GIB LN	17
GLACIER VALLEY RD	26
GOULD RD	6,7
HALF CIR	28
HALLSTROM RD	3,8
HARMON DR	21
HERRIOTT RD	33
HIGHLAND AVE	15,20
HILL ST	20
HOCKMAN HILL RD	10
HOMEWILDE LN	25
HONEYSUCKLE TER	28
HORSE LN	6
HOUSTON ST	11
HUTCH RD	9
ID WHITE AVE	21
INTERSTATE 89 S	1
JARVIS LN	15,20
JEFFERSON AVE	21
JERRY RD	4
KENT ST	15
KIMBALL AVE	14
KING ST	15
KINGSTON RD	23
KIRKPATRICK LN	6
KT DR	28

ROAD NAME	PAGE(S)
LANDING DR	28
LITTLE NORTHFIELD RD	17,18,25
LOOP RD	30,33
LOVERS LN	28
MAPLE AVE	14
MARTIN LN	12
MCDERMOTT DR	22
MCGIBBONS RD	3
MCKAIN RD	18
MEADOWBROOK LN	27
MESSIER HILL RD	3
MILL ST	6
MONTI RD	17
MOODY LN	6
MOOSE DOG HILL RD	30
MORNING STAR LN	17
MURPHY RD	25
N MAIN ST	10,11,12,14,15
NORIDGE DR	20
NORTH ST	14
NORTHFIELD APARTMENTS RD	22
NORTHFIELD RD	24
NORTHVIEW DR	12
OLD MILL HL	29
OLD RD	9
ONION RIVER RD	16,23
OVERLOOK DR	22
PAINE MOUNTAIN DR	21
PARK AVE	21
PARSONS LN	14
PARTRIDGE TER	19
PAYETTE DR	3
PEARL ST	14

NORTHFIELD Road Name Index

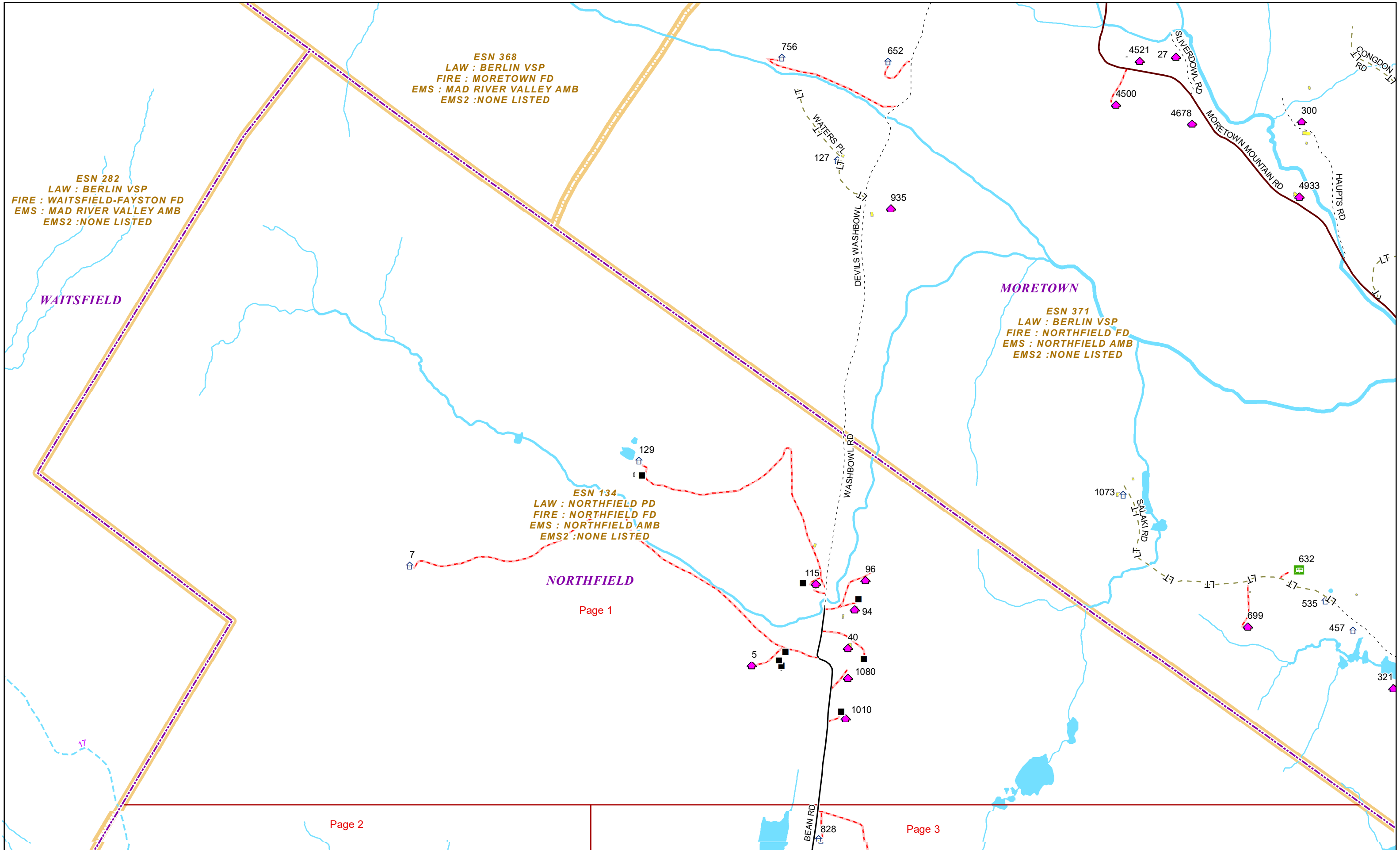
ROAD NAME	PAGE(S)
PIERSON HL	5
PINE RIDGE DR	11
PLAZA DR	11
PLEASANT ST	15
POTATO HL	25
PRESTON DR	27
PRIOR DR	23
PROSPECT ST	20
QUARRY HL	19
RABBIT HOLLOW RD	17,24,25
RICHARDSON AVE	15
RIVERSIDE LN	11
ROBINSON RD	30
S MAIN ST	15,19,20,21,22
S VIEW RD	27
SANBORN RD	13
SANDERS DR	30
SCENIC VIEW DR	19
SCHOOL ST	14
SCHOOL ST EXT	14
SECOND ST	7
SHAW CIR	21
SHAW RD	24
SHERMAN AVE	11
SLATE AVE	15
SLAUGHTERHOUSE RD	7,10
SMITH HILL RD	18
SOUTH ST	20
SPRING ST	20
STAGECOACH RD	21
STAPLES RD	5
STONY BROOK RD	17,18,25,26
STORTI RD	24

ROAD NAME	PAGE(S)
SUMMER ST	15
TAMARACK RD	26
TERRACE DR	27
TERRACE DR EXT	27
TERRY HILL RD	19
THIRD ST	12
THOMPSON HL	18
THRUSH LN	28
TOP RD	28
TOWN HWY 105	23
TOWN HWY 110	26
TOWN HWY 15	5,11
TRACY HILL RD	28
TRAVERSE ST	14
TROMBLYS TRAILER PARK	22,27
TUCKAWAY LN	20
TURKEY HILL RD	10,13,15,16
UNION BROOK RD	3,9,10
UNION ST	14,15
UNIVERSITY DR	19,21
UPPER PARADE GROUND	21
UPPER VINE ST	14
VINE ST	14
VINE ST EXT	14
VT ROUTE 12 N	6,7
VT ROUTE 12 S	22,27,28,29,33
VT ROUTE 12A	22,25,27,28
VT ROUTE 64	26,29,30
W HILL RD	9
WALL ST	15
WALLACE RD	25
WARREN AVE	21
WASHBOWL RD	1

NORTHFIELD Road Name Index

ROAD NAME	PAGE(S)
WASHINGTON ST	20
WATER ST	15
WELLFIELD LN	19,27
WEST VIEW RDG	30
WESTERN AVE	15
WHEELER RD	8
WHETSTONE DR	11

ROAD NAME	PAGE(S)
WHITE RD	6,26
WINCH HILL RD	28
WINCH VW	22
WINDY MEADOW RD	18
WINTER ST	21
WOODS RD	8



Page 1

Page 2

Page 3

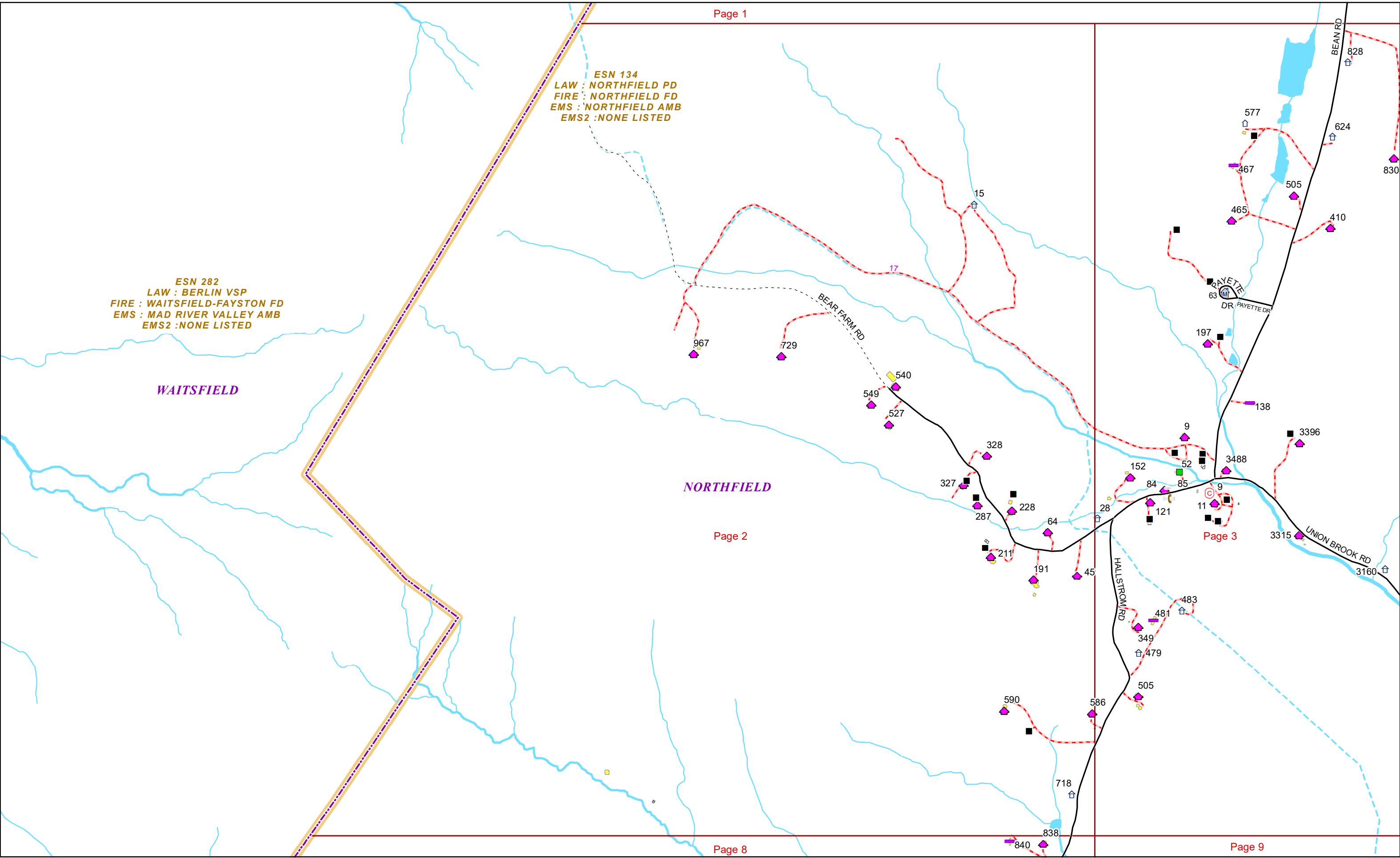


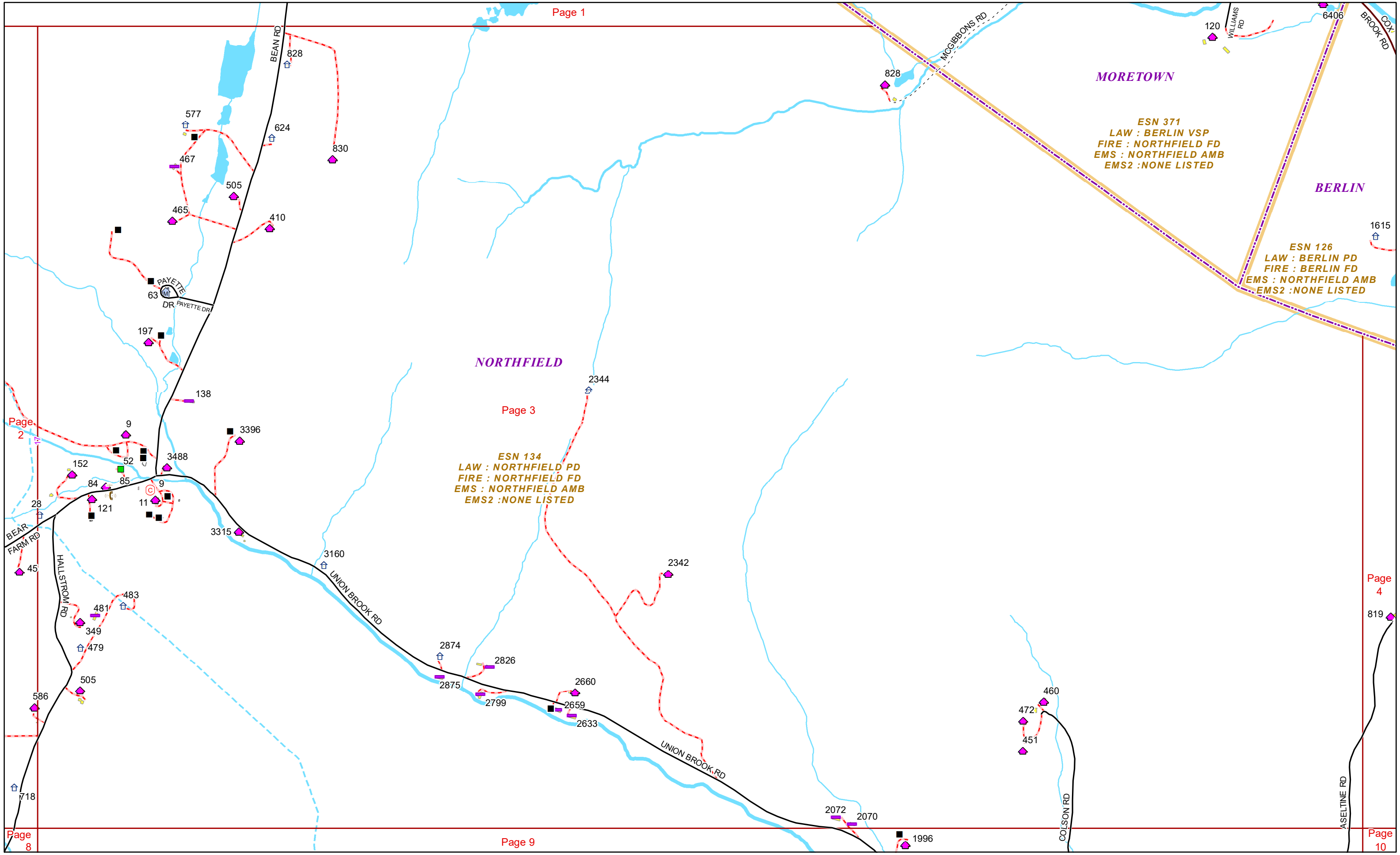
ESN 134
LAW : NORTHFIELD PD
FIRE : NORTHFIELD FD
EMS : NORTHFIELD AMB
EMS2 : NONE LISTED

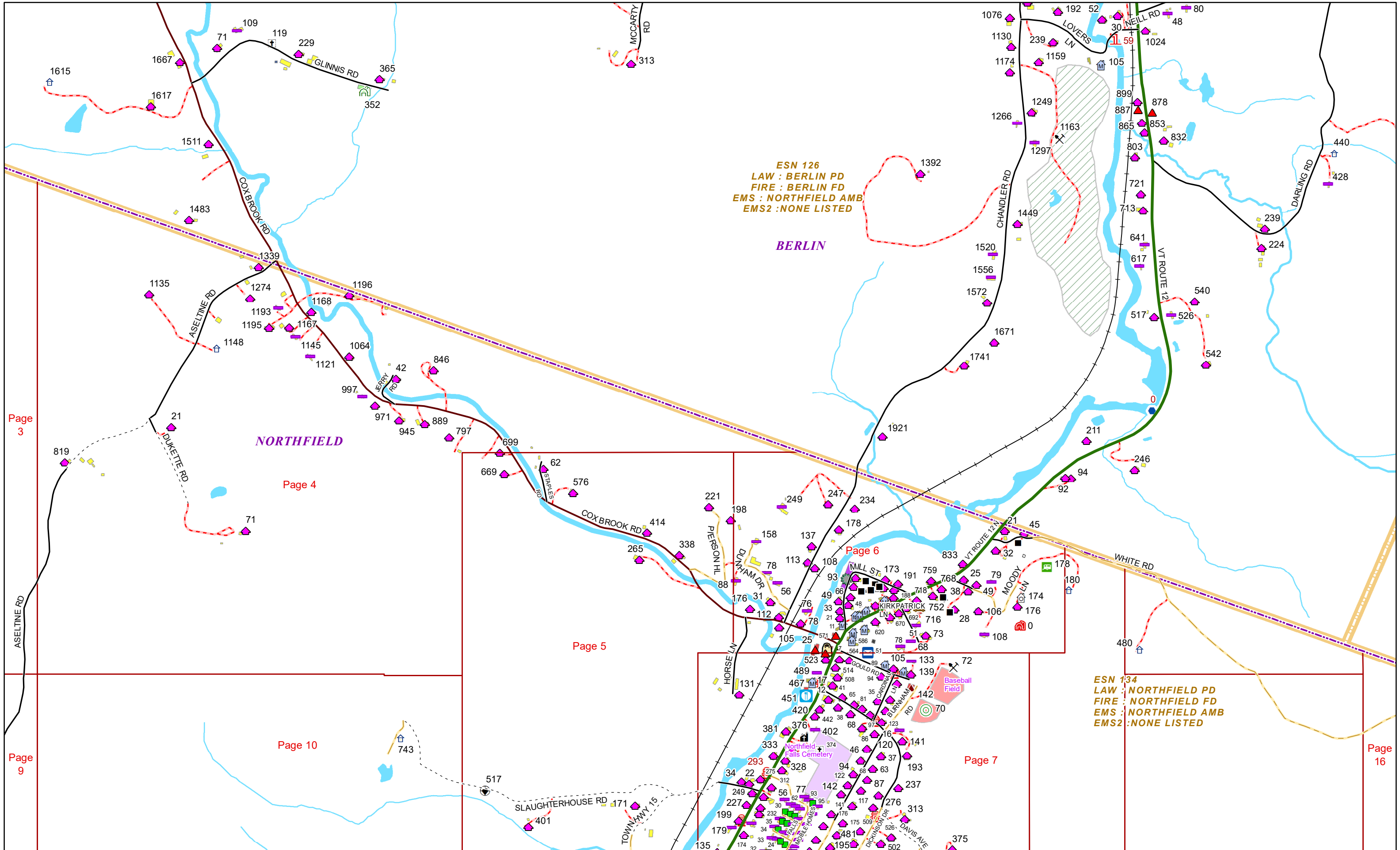
ESN 282
LAW : BERLIN VSP
FIRE : WAITSFIELD-FAYSTON FD
EMS : MAD RIVER VALLEY AMB
EMS2 : NONE LISTED

WAITSFIELD

NORTHFIELD



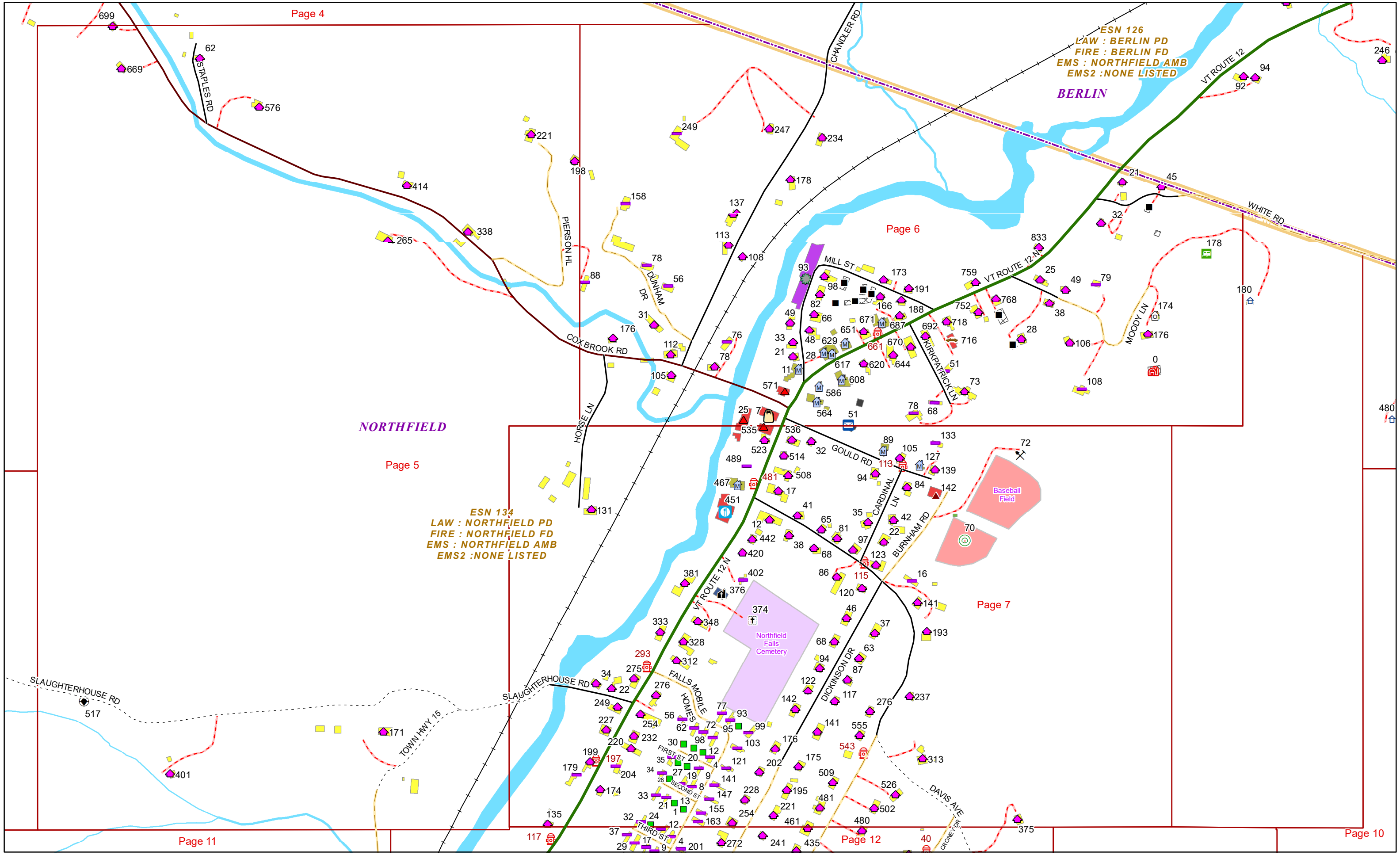




ESN 126
LAW : BERLIN PD
FIRE : BERLIN FD
EMS : NORTHFIELD AMB
EMS2 : NONE LISTED

ESN 134
LAW : NORTHFIELD PD
FIRE : NORTHFIELD FD
EMS : NORTHFIELD AMB
EMS2 : NONE LISTED





Page 4

Page 6

NORTHFIELD

Page 5

ESN 134
LAW : NORTHFIELD PD
FIRE : NORTHFIELD FD
EMS : NORTHFIELD AMB
EMS2 : NONE LISTED

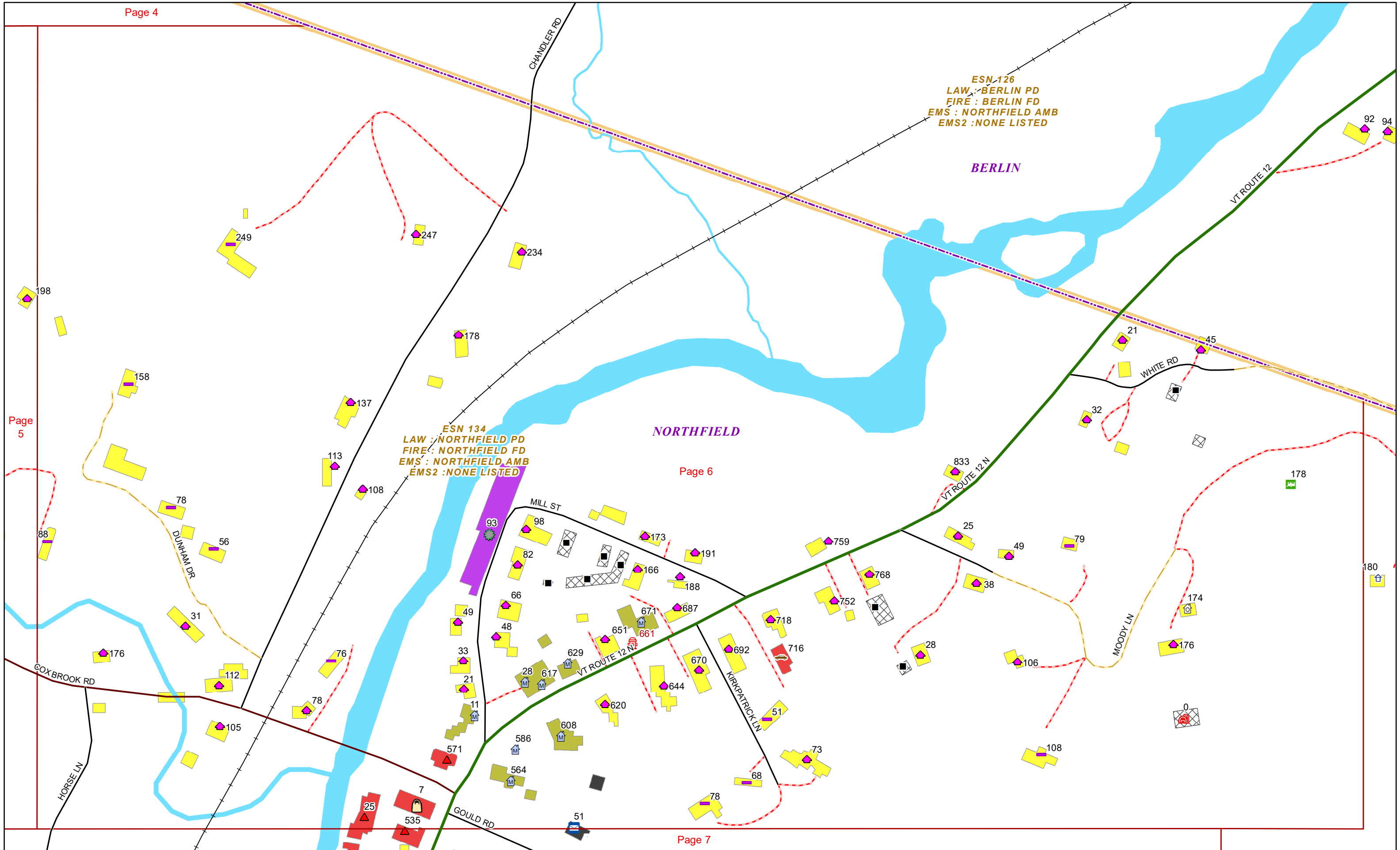
Page 7

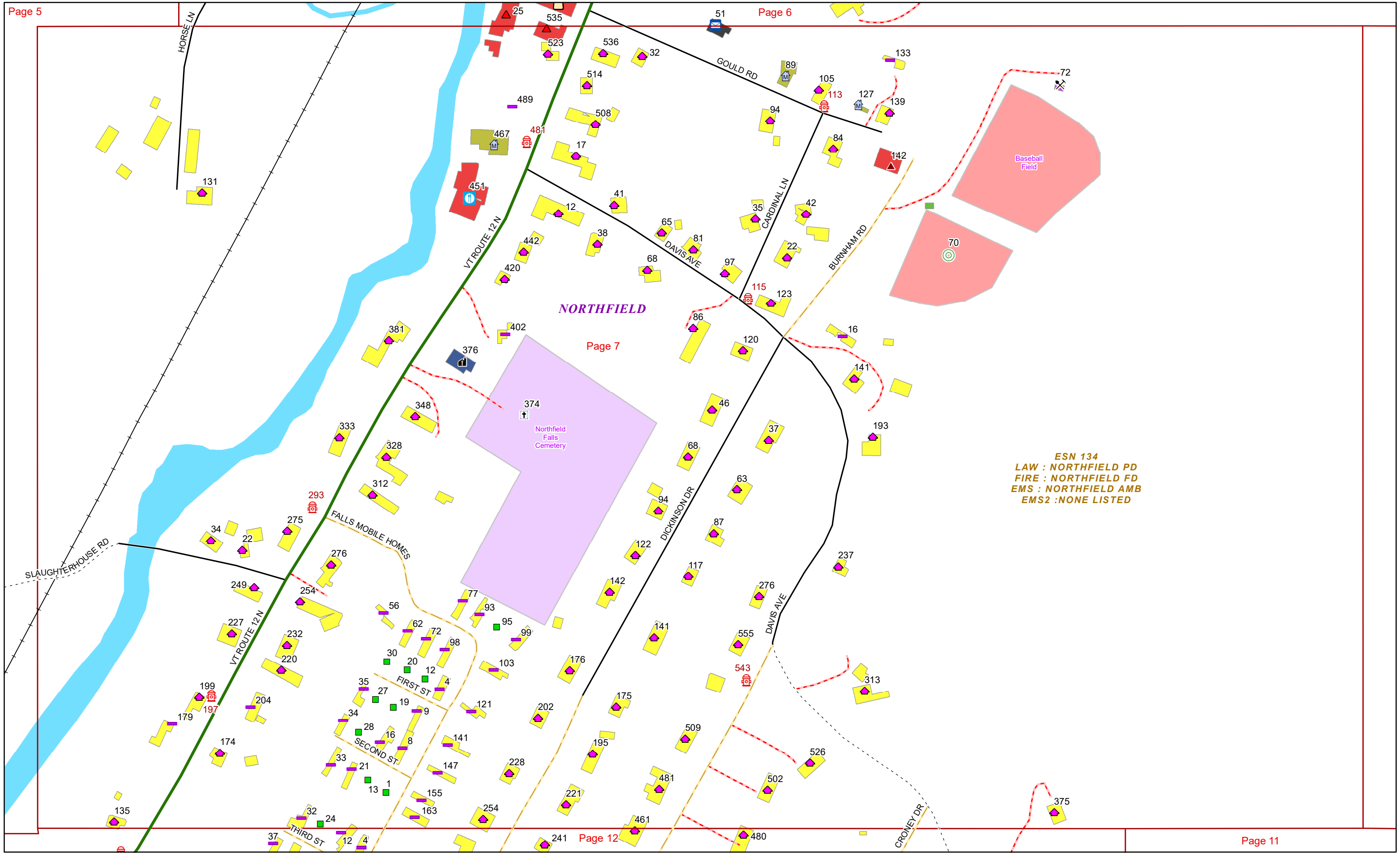
Page 11

Page 12

Page 10







ESN 134
 LAW : NORTHFIELD PD
 FIRE : NORTHFIELD FD
 EMS : NORTHFIELD AMB
 EMS2 : NONE LISTED



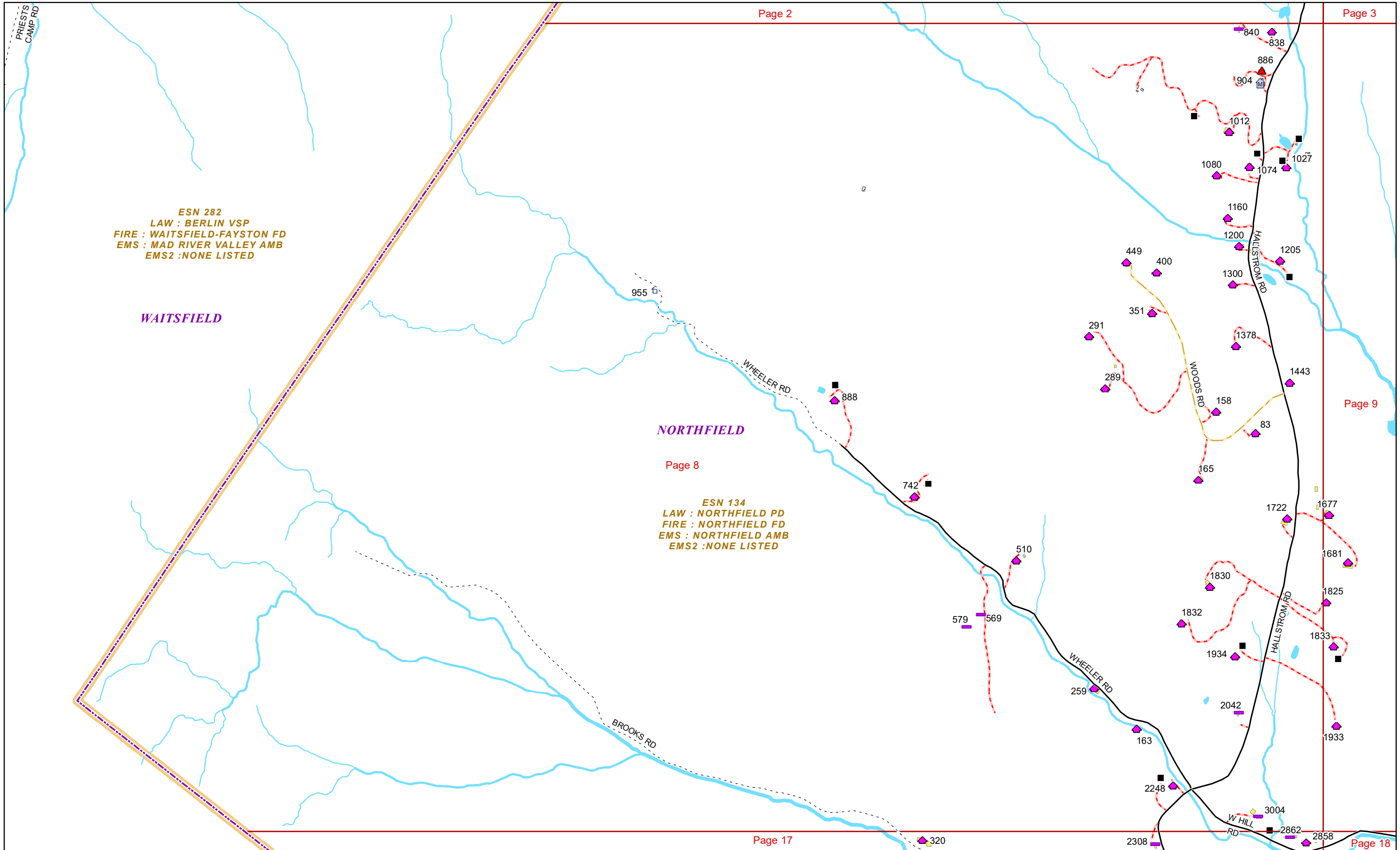
ESN 282
 LAW : BERLIN VSP
 FIRE : WAITSFIELD-FAYSTON FD
 EMS : MAD RIVER VALLEY AMB
 EMS2 : NONE LISTED

WAITSFIELD

NORTHFIELD

Page 8

ESN 134
 LAW : NORTHFIELD PD
 FIRE : NORTHFIELD FD
 EMS : NORTHFIELD AMB
 EMS2 : NONE LISTED

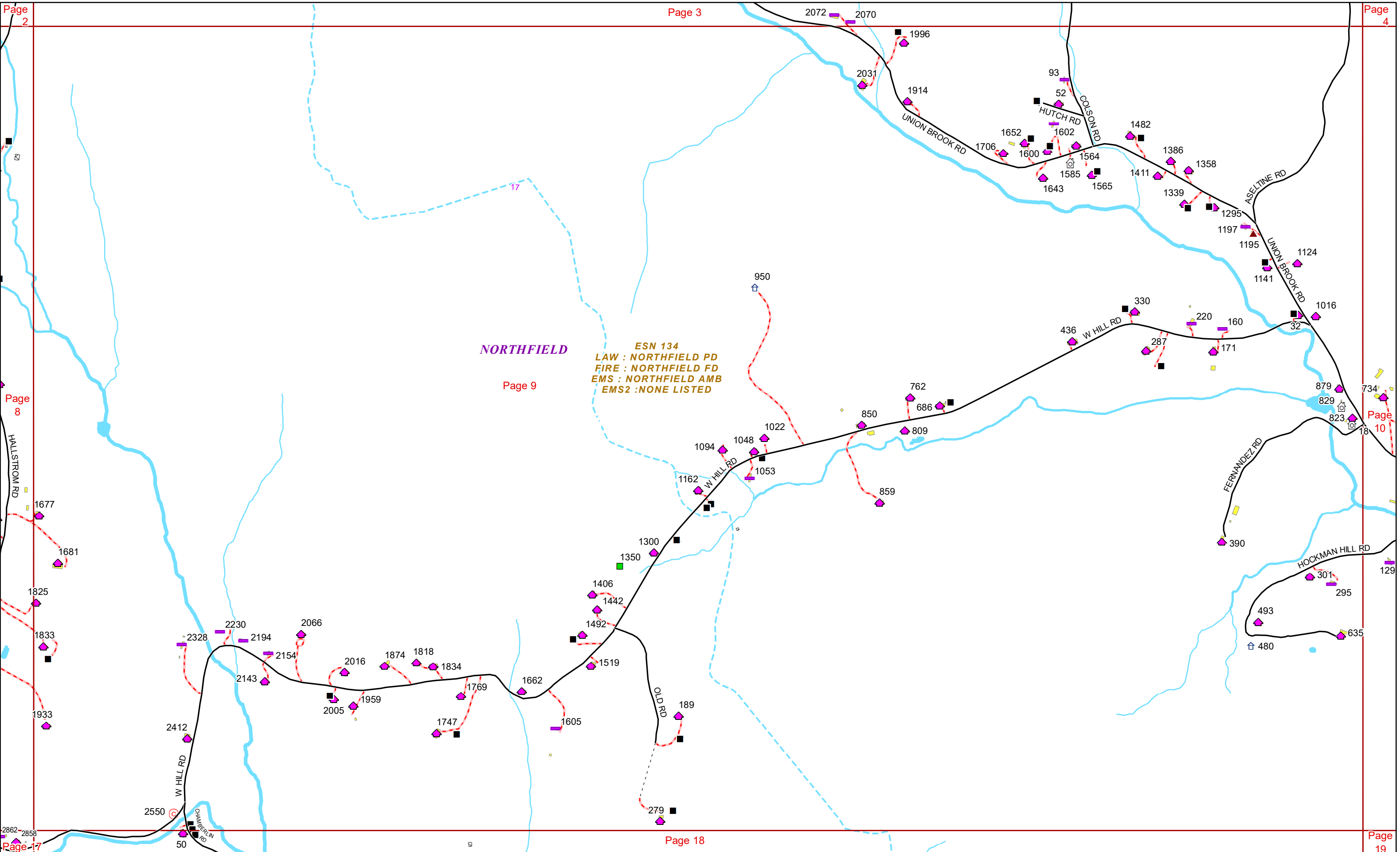


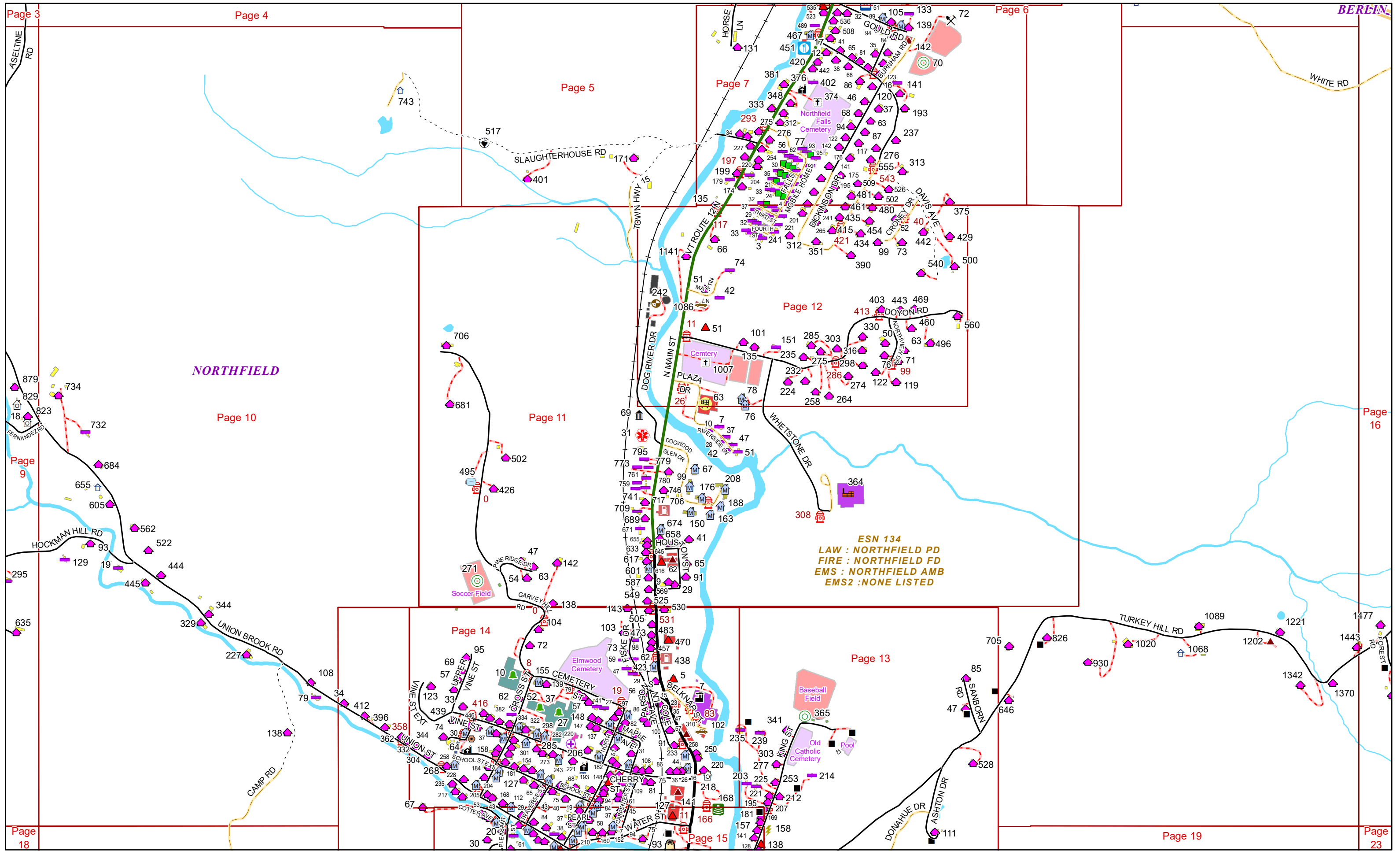
NORTHFIELD

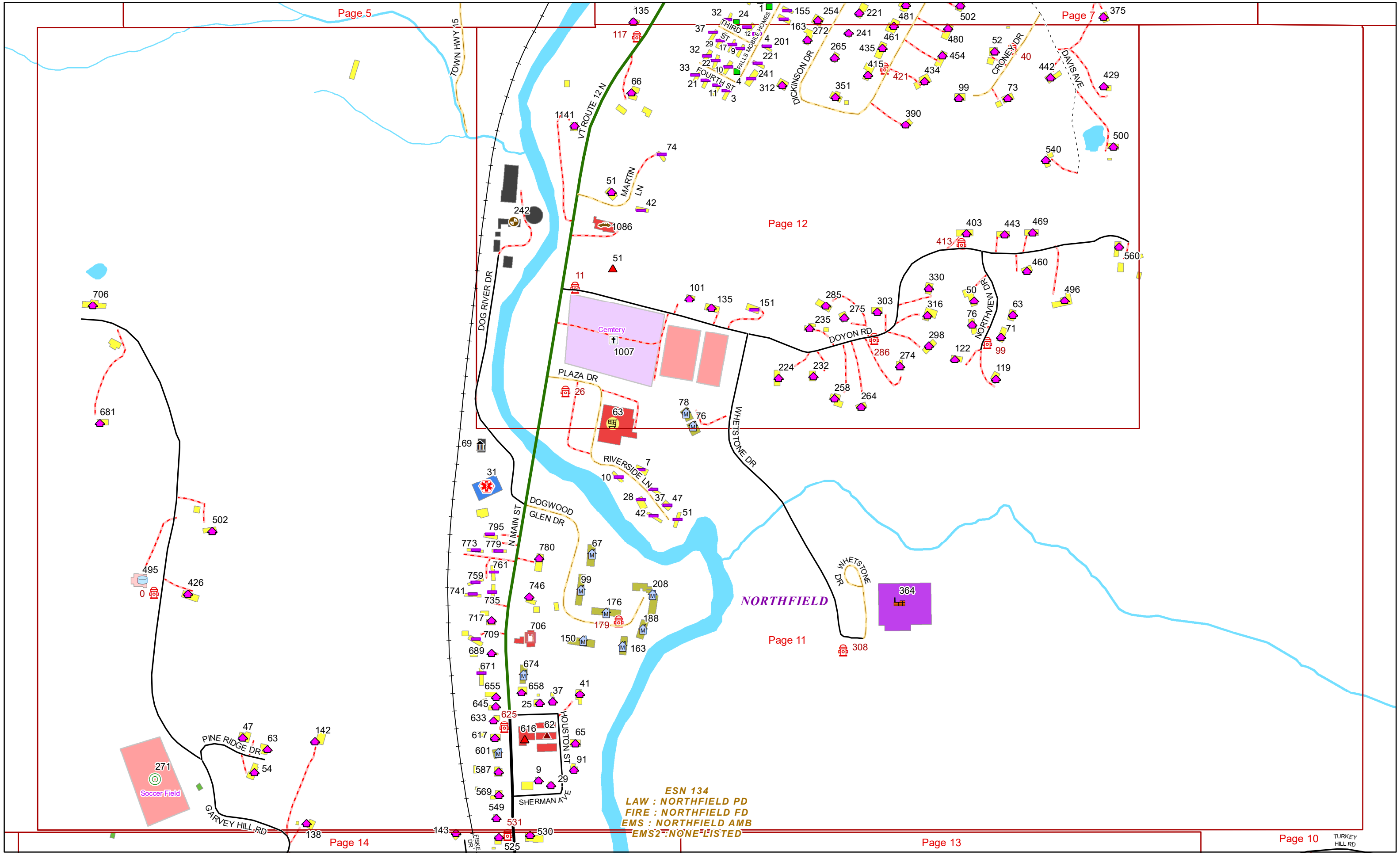
ESN 134
LAW : NORTHFIELD PD
FIRE : NORTHFIELD FD
EMS : NORTHFIELD AMB
EMS2 : NONE LISTED

Page 9

Page 18







Page 5

Page 7

Page 12

Page 11

Page 14

Page 13

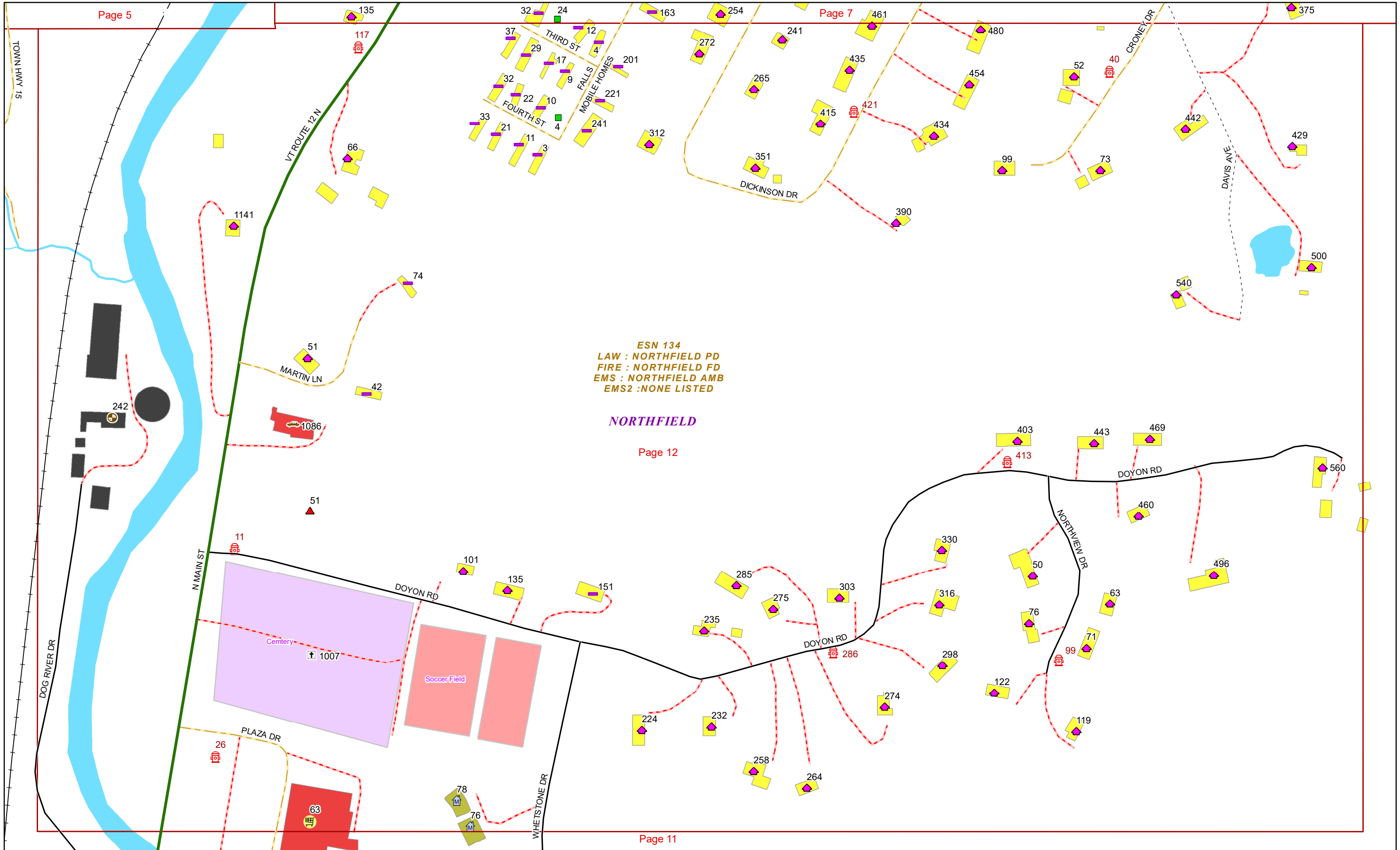
Page 10

ESN 134
LAW : NORTHFIELD PD
FIRE : NORTHFIELD FD
EMS : NORTHFIELD AMB
EMS2 : NONE LISTED

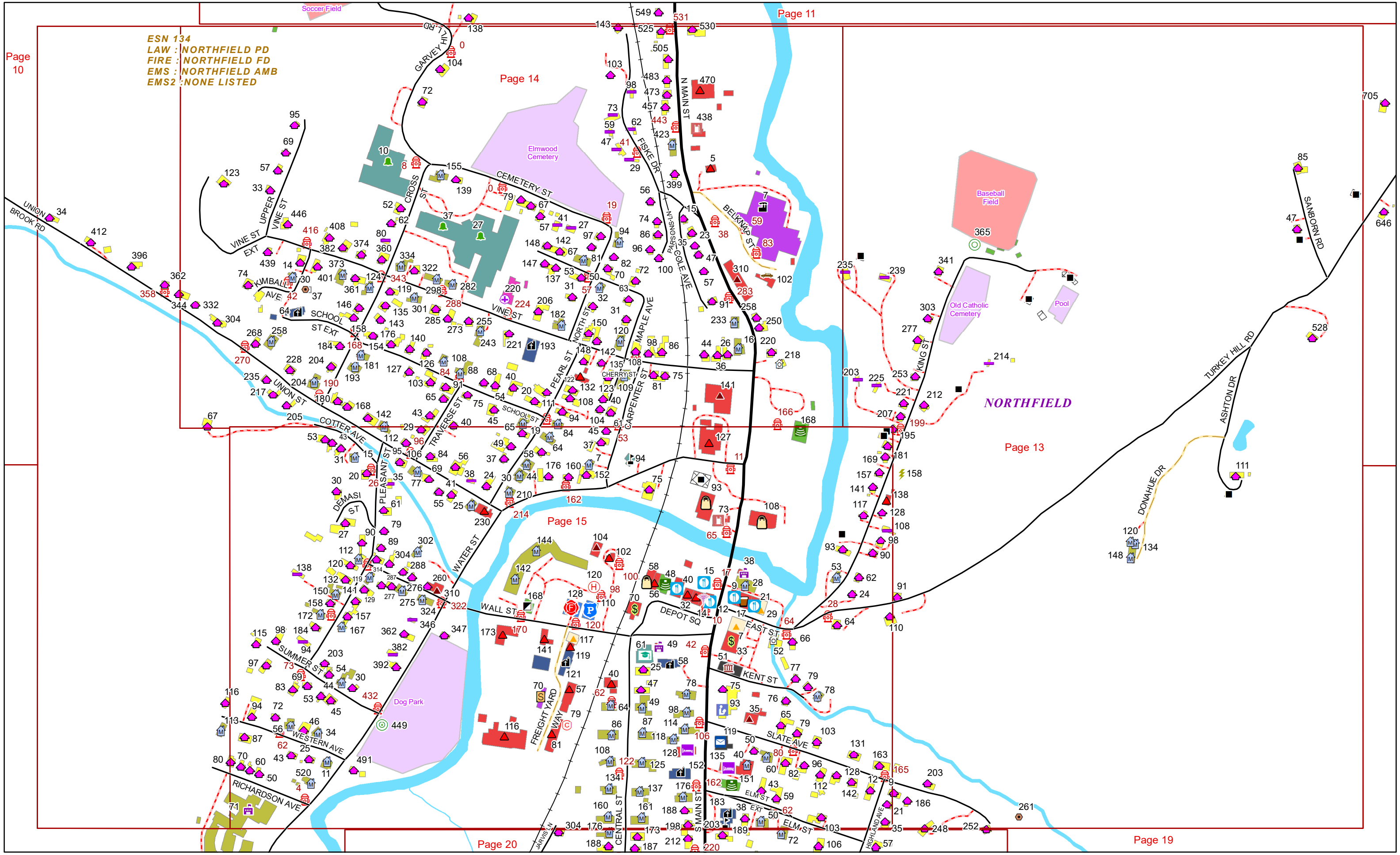


ESN 134
LAW : NORTHFIELD PD
FIRE : NORTHFIELD FD
EMS : NORTHFIELD AMB
EMS2 : NONE LISTED

NORTHFIELD



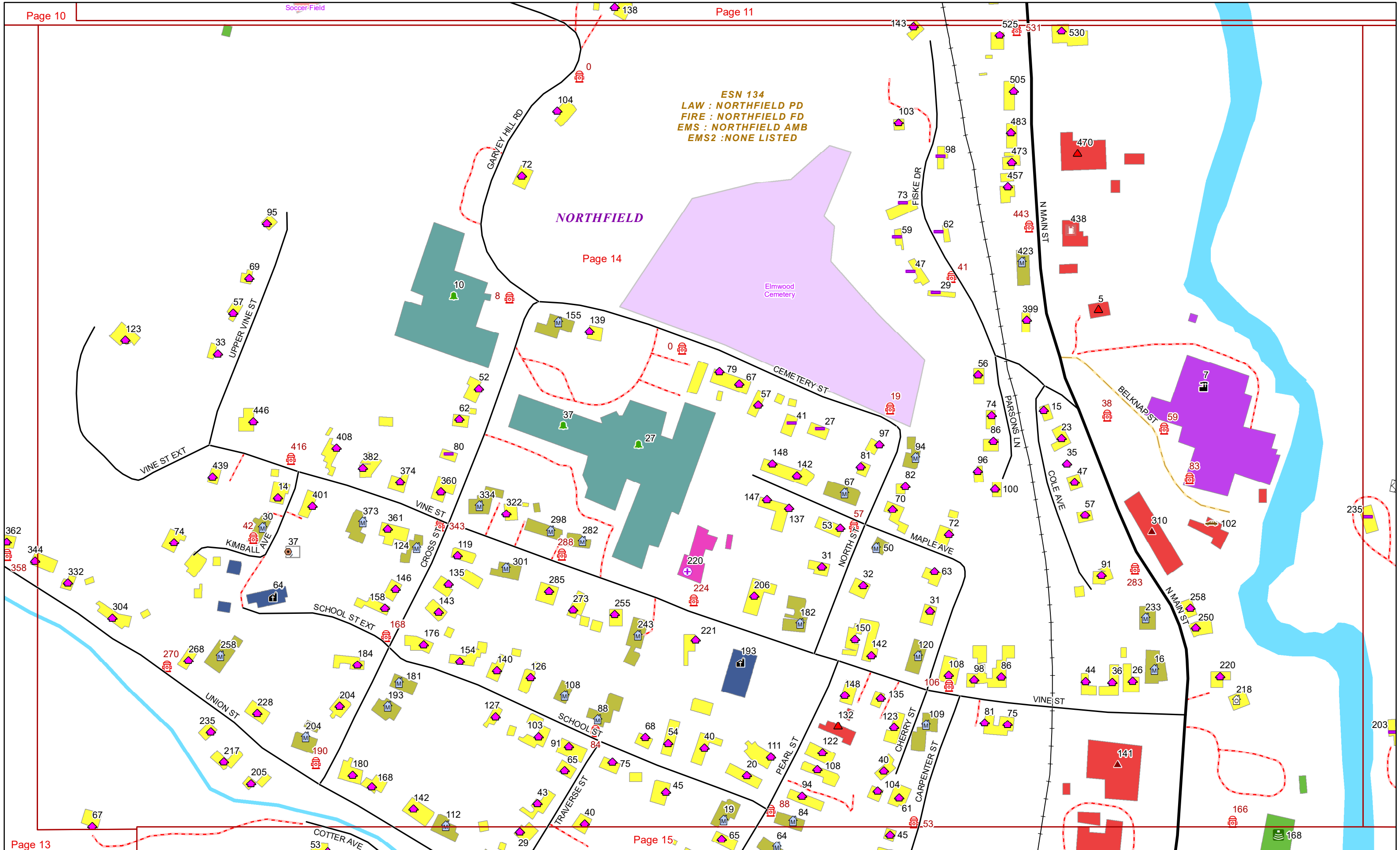
ESN 134
LAW : NORTHFIELD PD
FIRE : NORTHFIELD FD
EMS : NORTHFIELD AMB
EMS2 : NONE LISTED

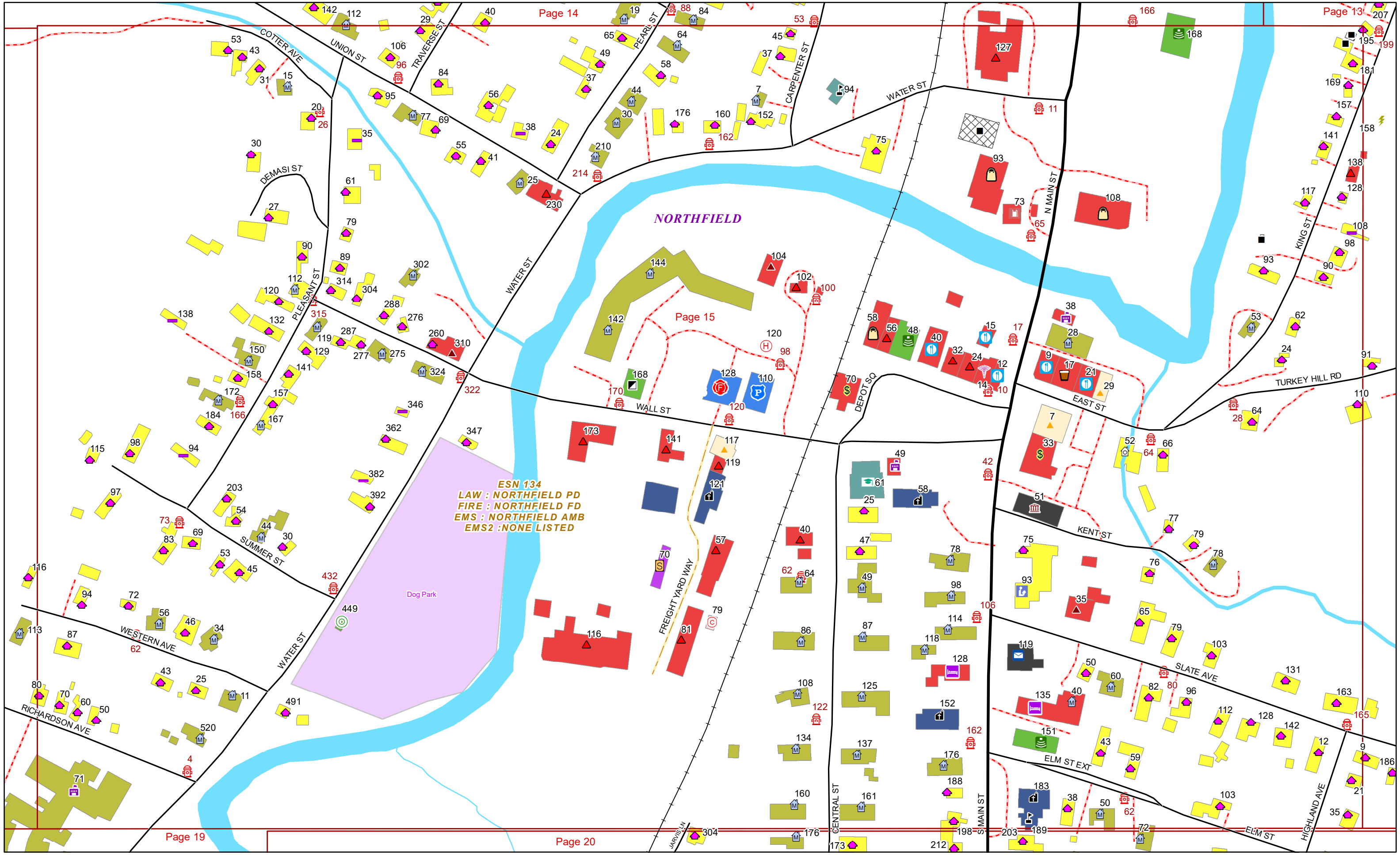


ESN 134
LAW : NORTHFIELD PD
FIRE : NORTHFIELD FD
EMS : NORTHFIELD AMB
EMS2 : NONE LISTED

NORTHFIELD

Elmwood Cemetery



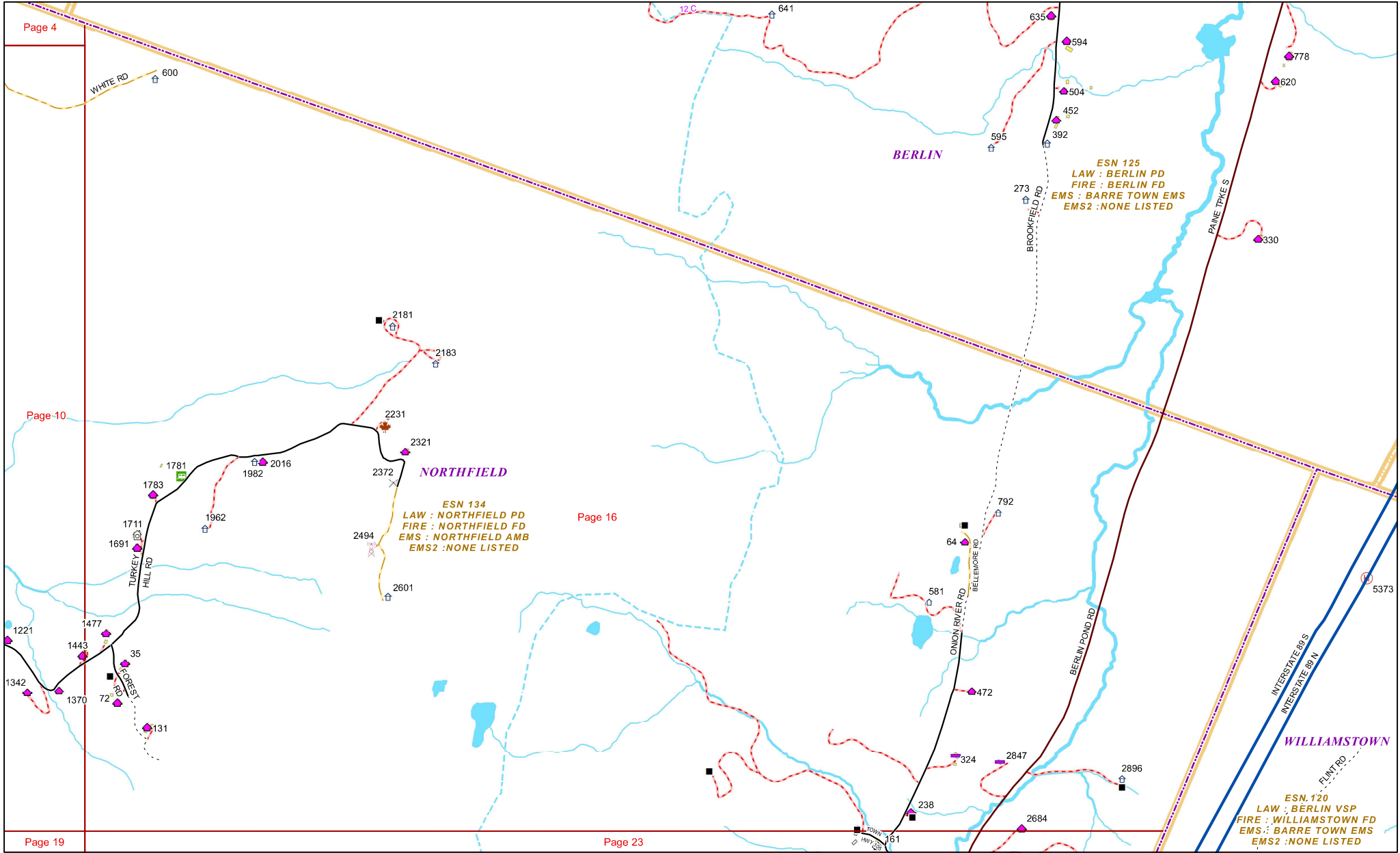


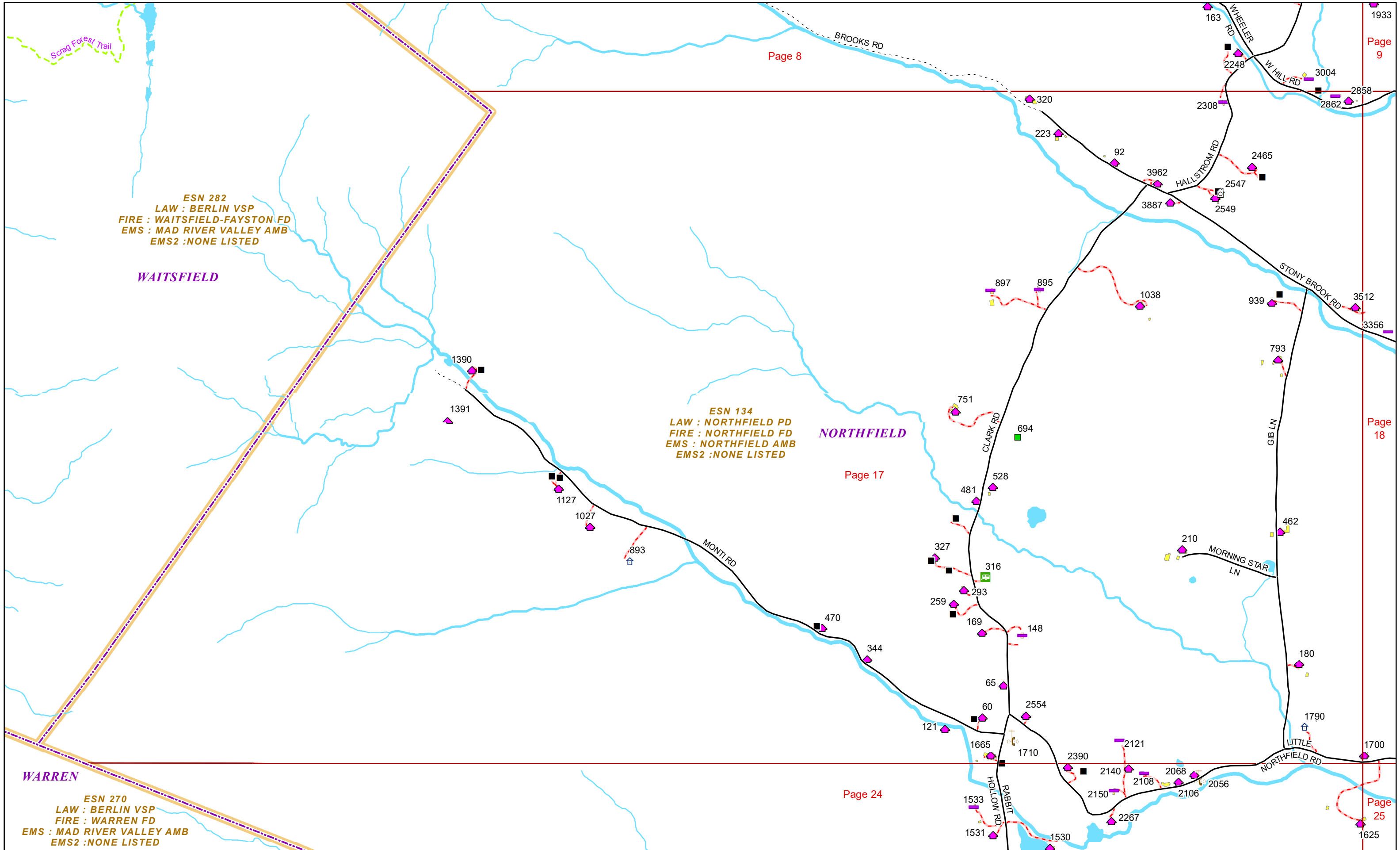
ESN 134
LAW : NORTHFIELD PD
FIRE : NORTHFIELD FD
EMS : NORTHFIELD AMB
EMS2 : NONE LISTED

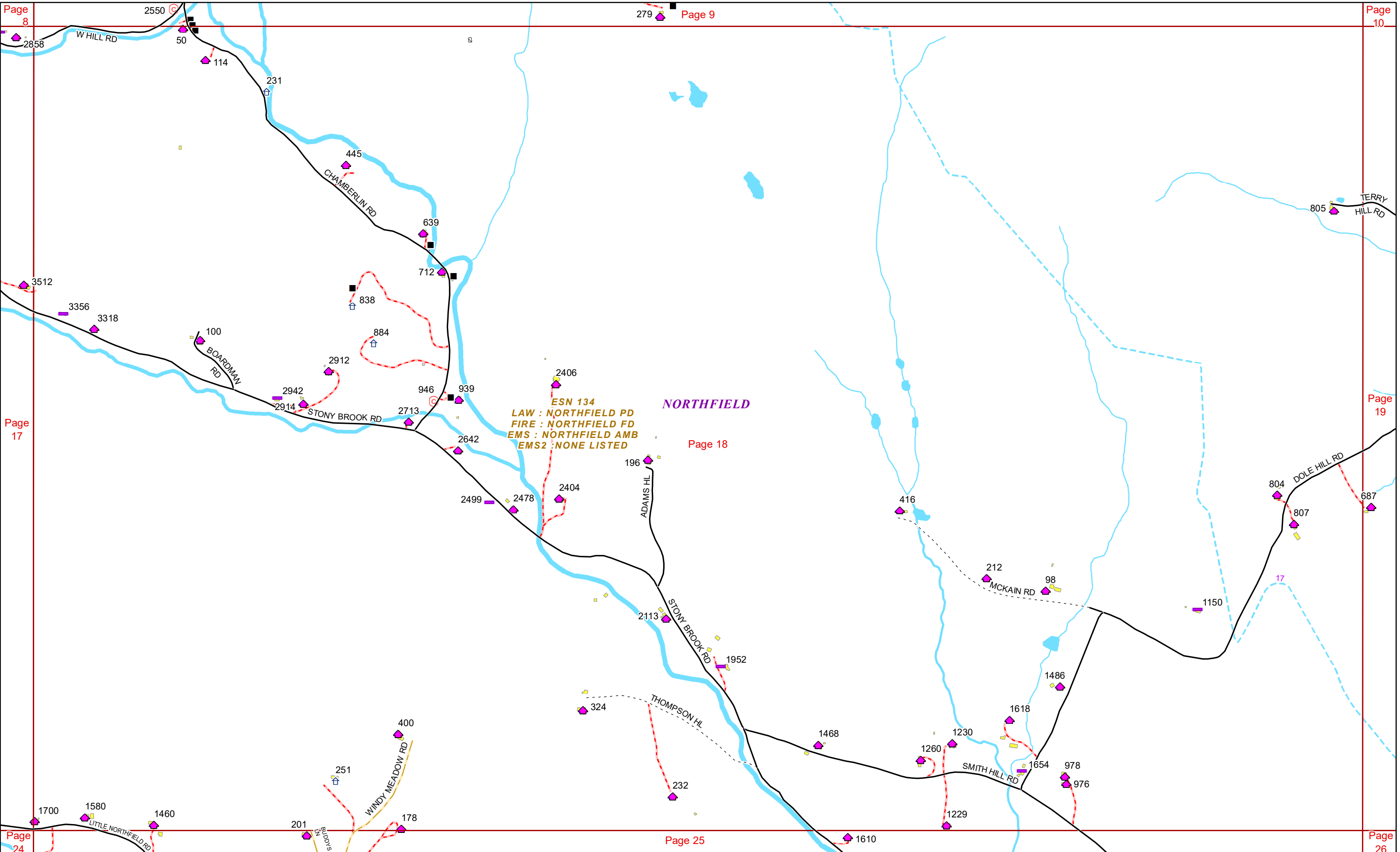
Dog Park

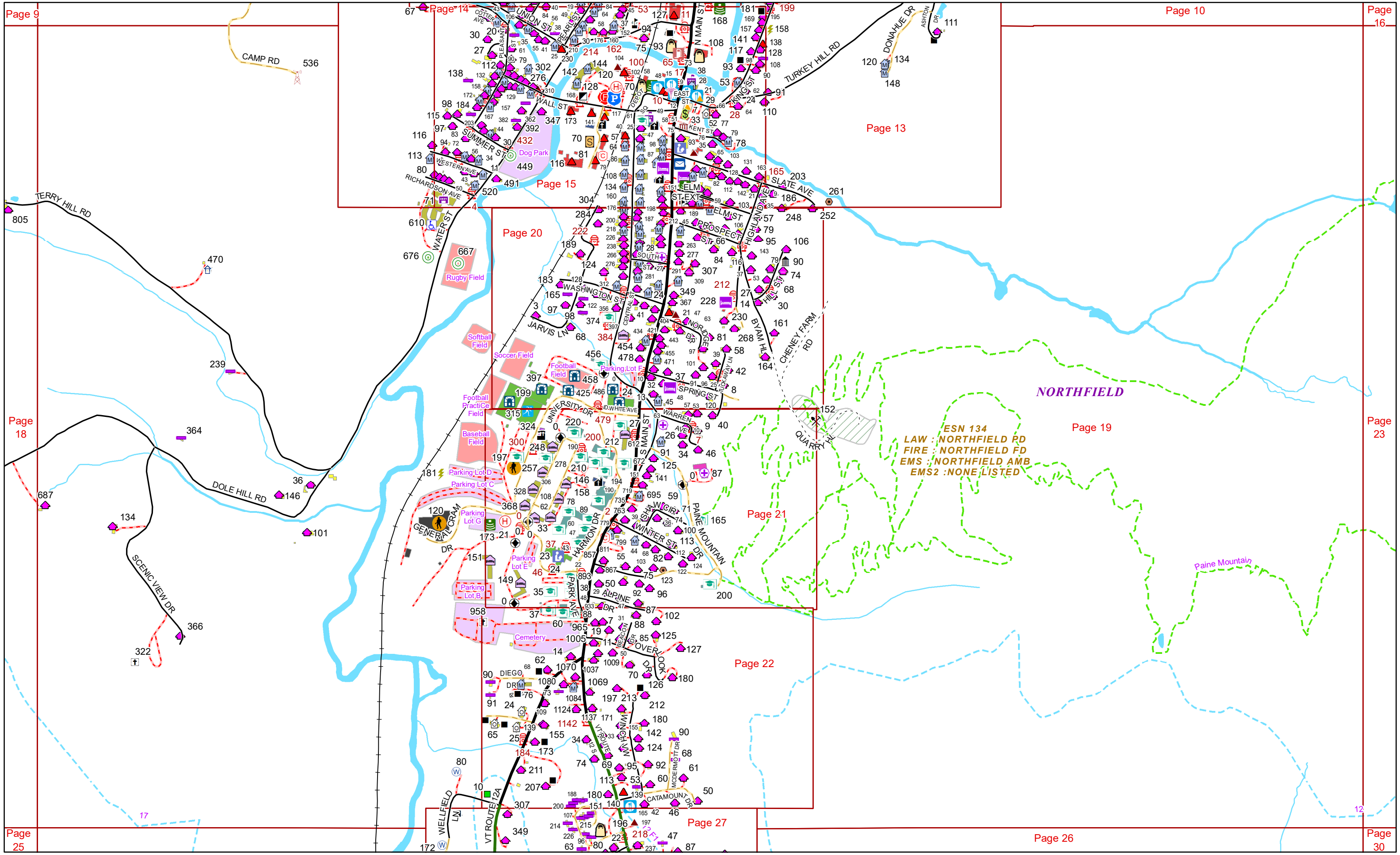
NORTHFIELD

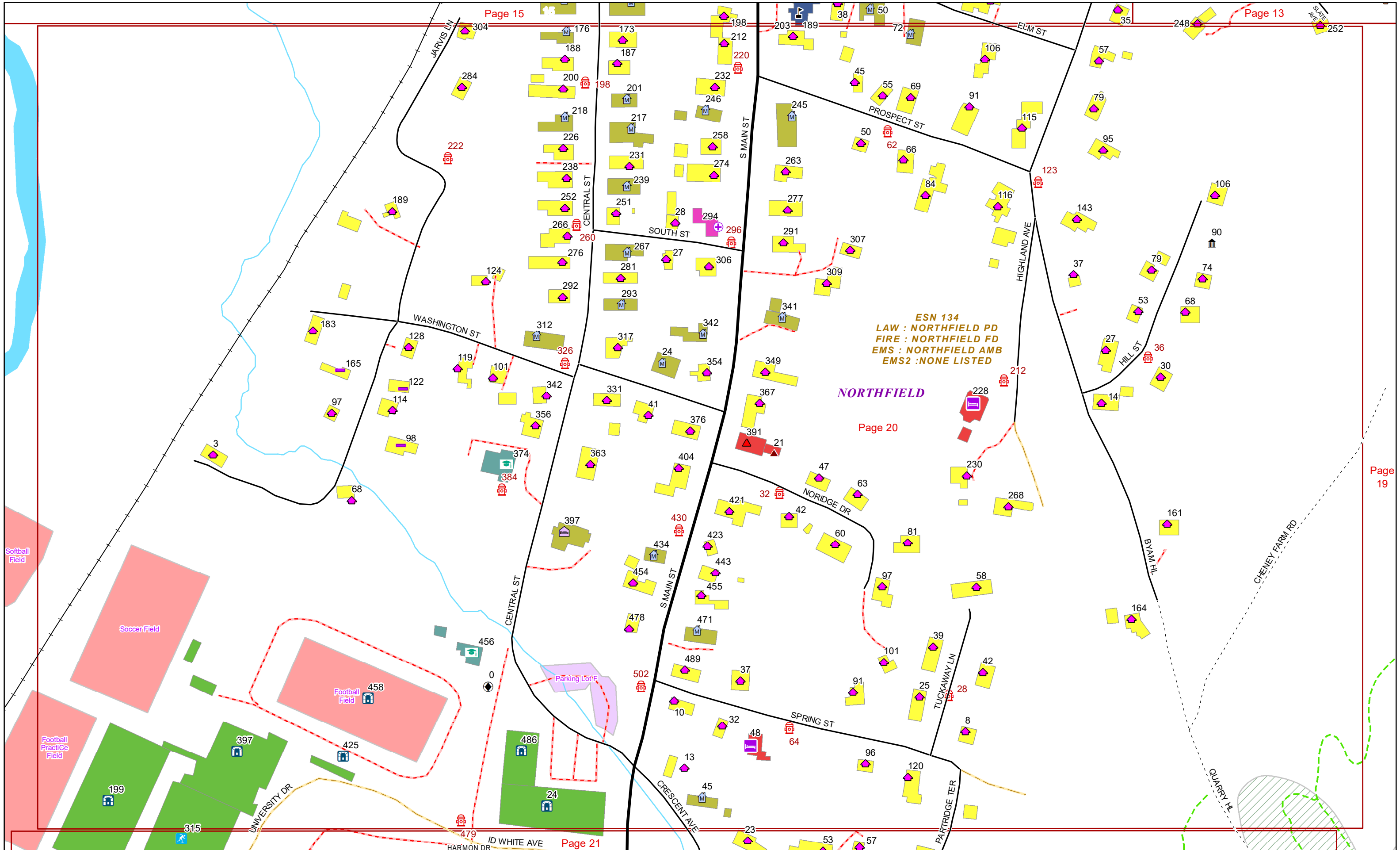


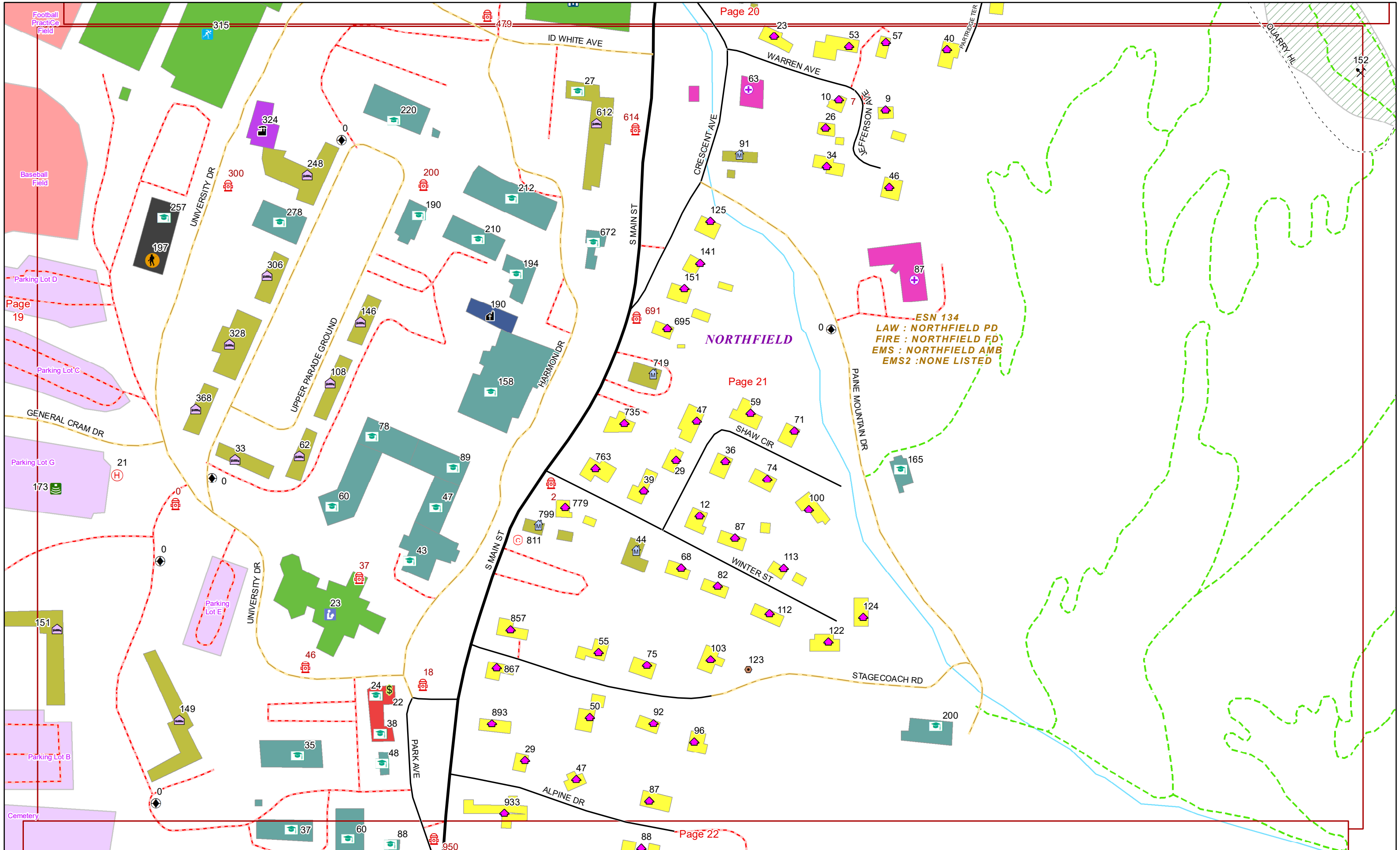












Page 20

Page 19

Page 21

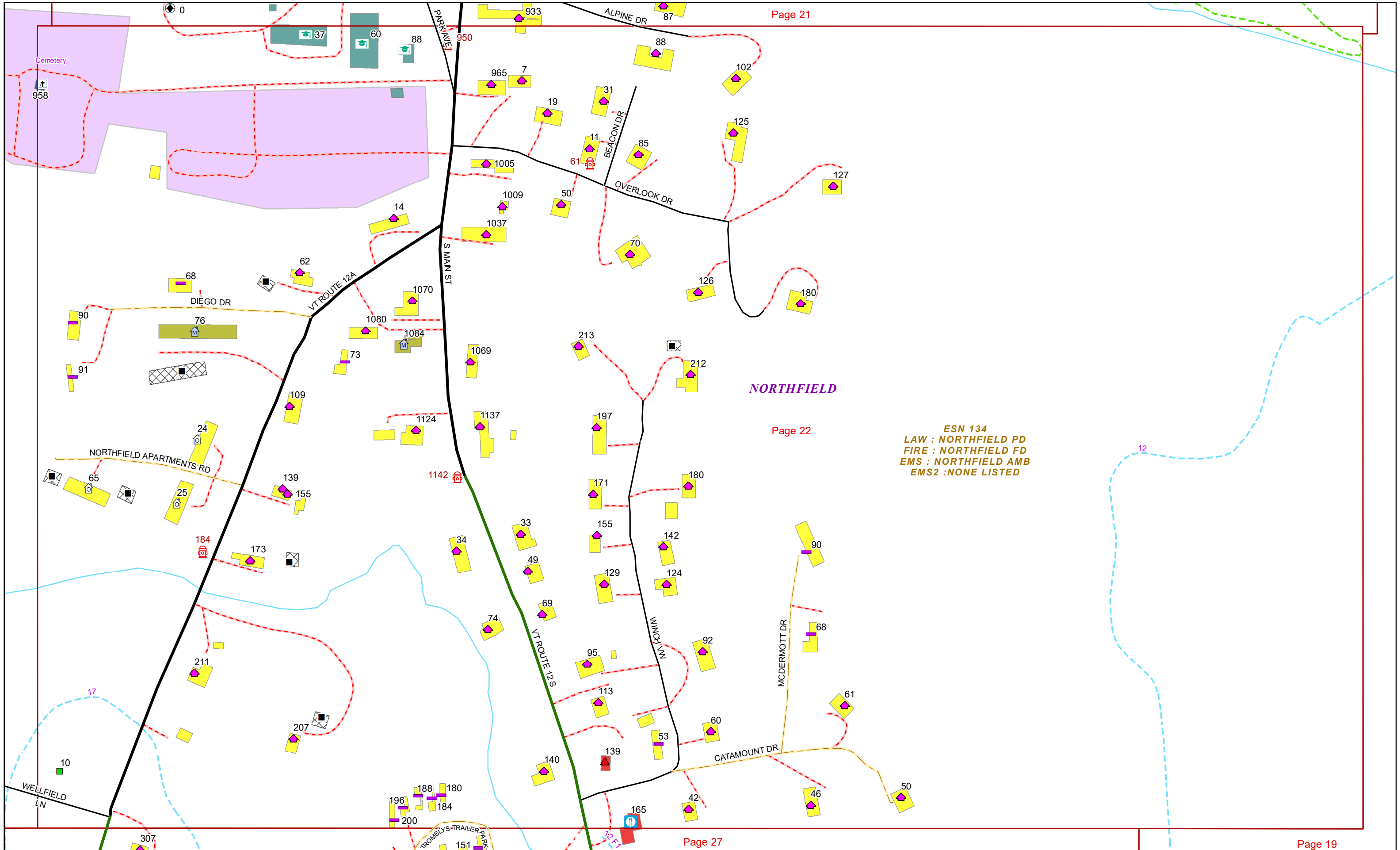
Page 22

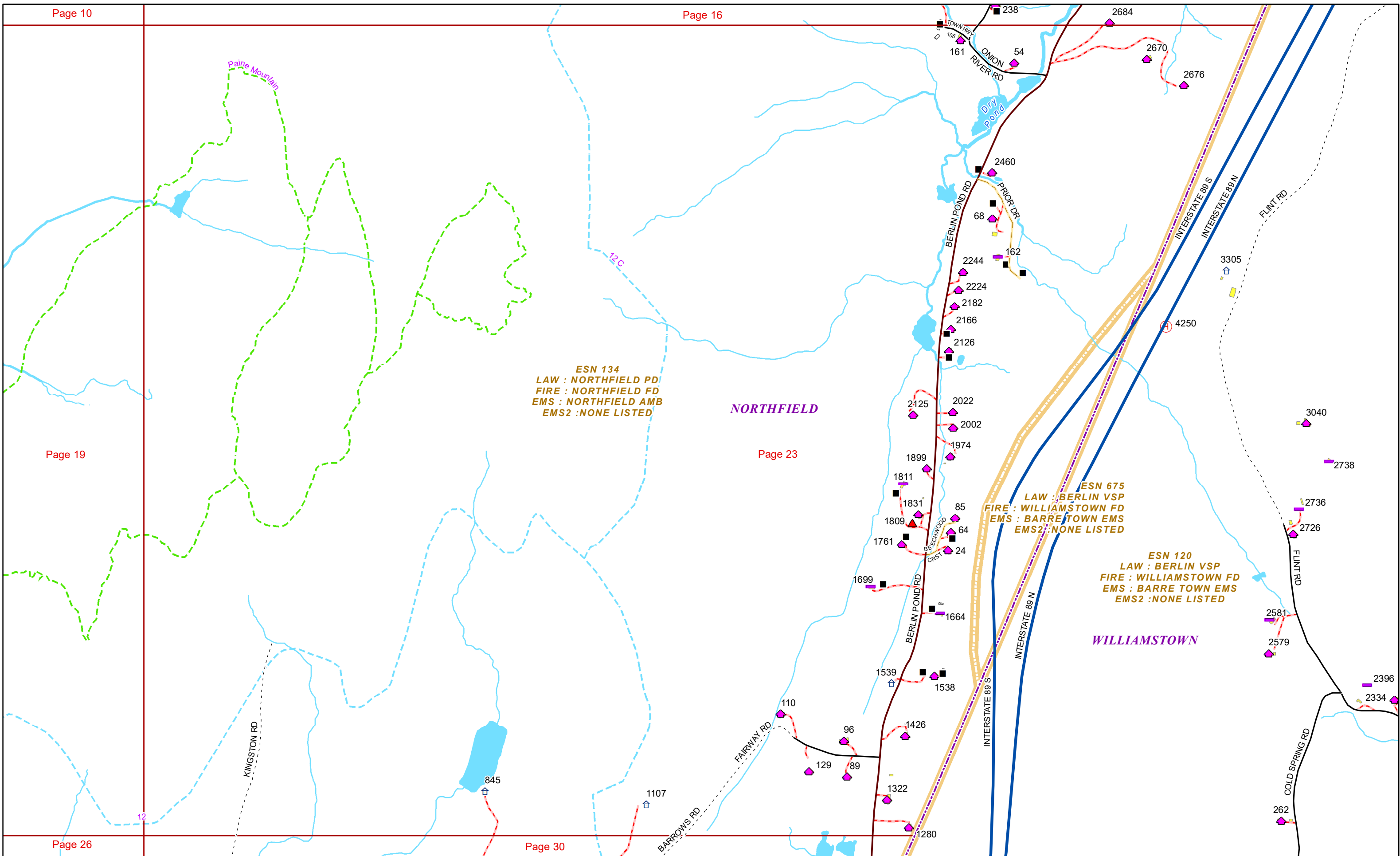
NORTHFIELD

ESN 134
 LAW : NORTHFIELD PD
 FIRE : NORTHFIELD FD
 EMS : NORTHFIELD AMB
 EMS2 : NONE LISTED



ESN 134
LAW : NORTHFIELD PD
FIRE : NORTHFIELD FD
EMS : NORTHFIELD AMB
EMS2 : NONE LISTED





WAITSFIELD

Page 17

Page 18

NORTHFIELD

ESN 134
LAW : NORTHFIELD PD
FIRE : NORTHFIELD FD
EMS : NORTHFIELD AMB
EMS2 : NONE LISTED

Page 24

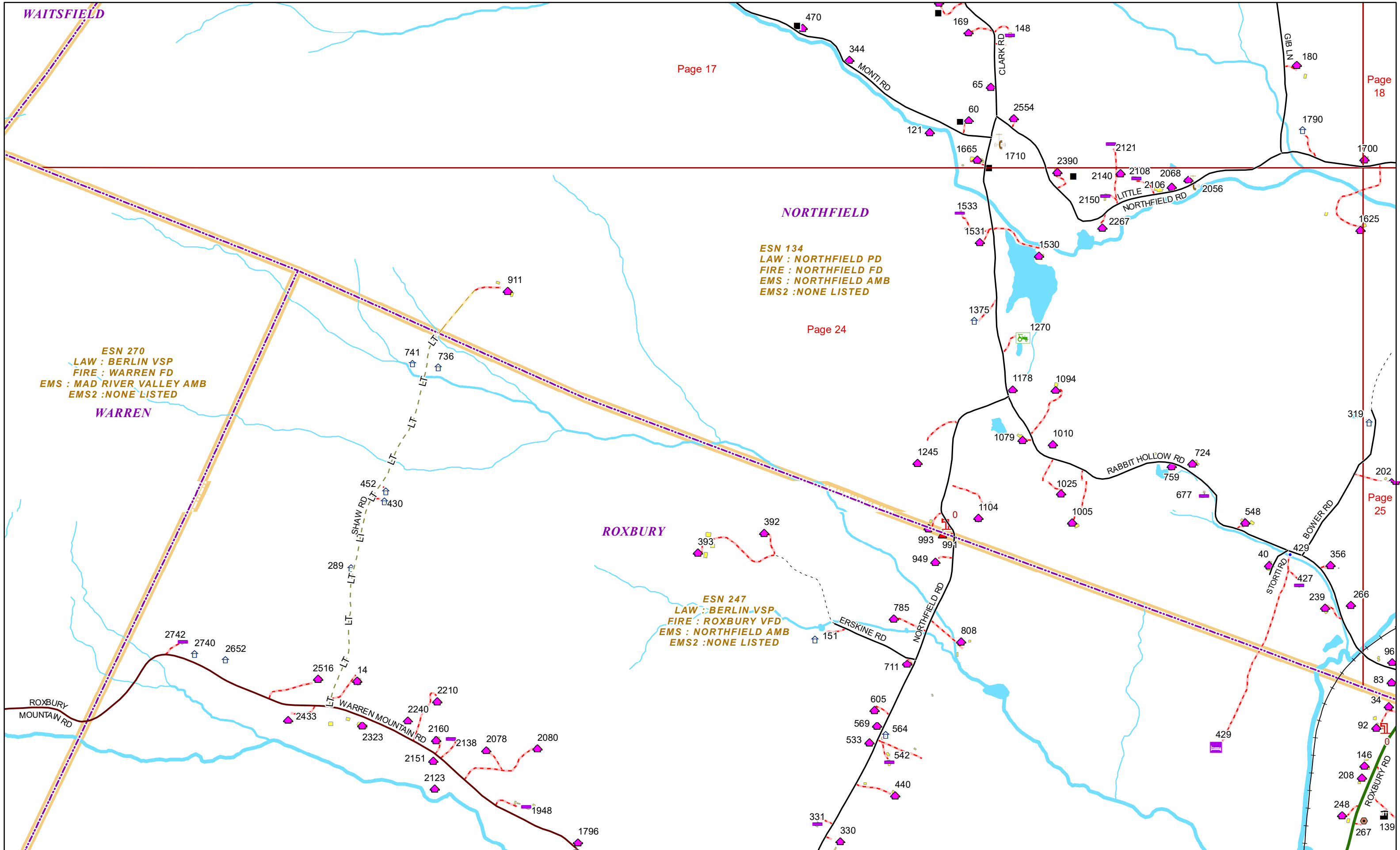
ESN 270
LAW : BERLIN VSP
FIRE : WARREN FD
EMS : MAD RIVER VALLEY AMB
EMS2 : NONE LISTED

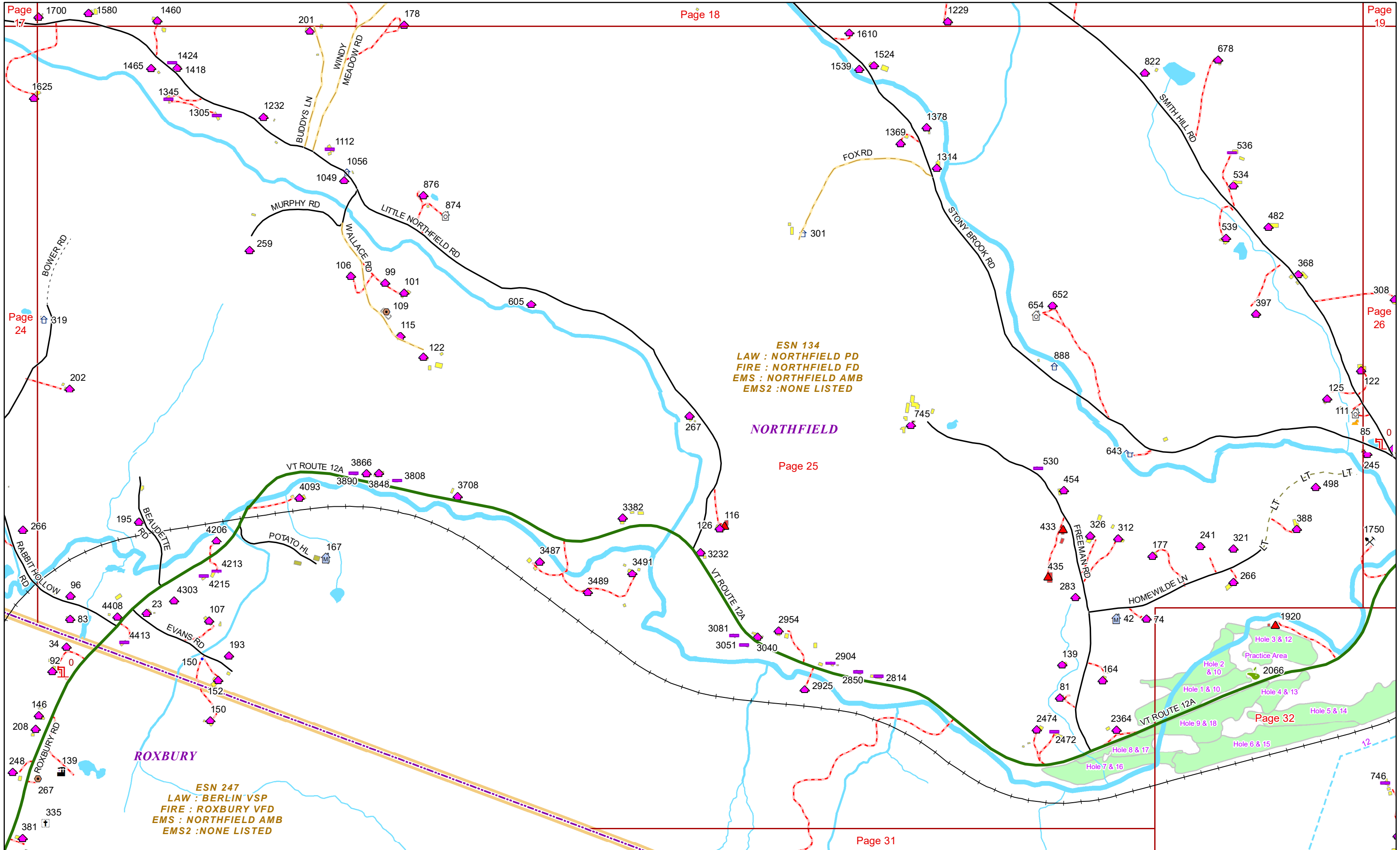
WARREN

ROXBURY

ESN 247
LAW : BERLIN-VSP
FIRE : ROXBURY VFD
EMS : NORTHFIELD AMB
EMS2 : NONE LISTED

Page 25





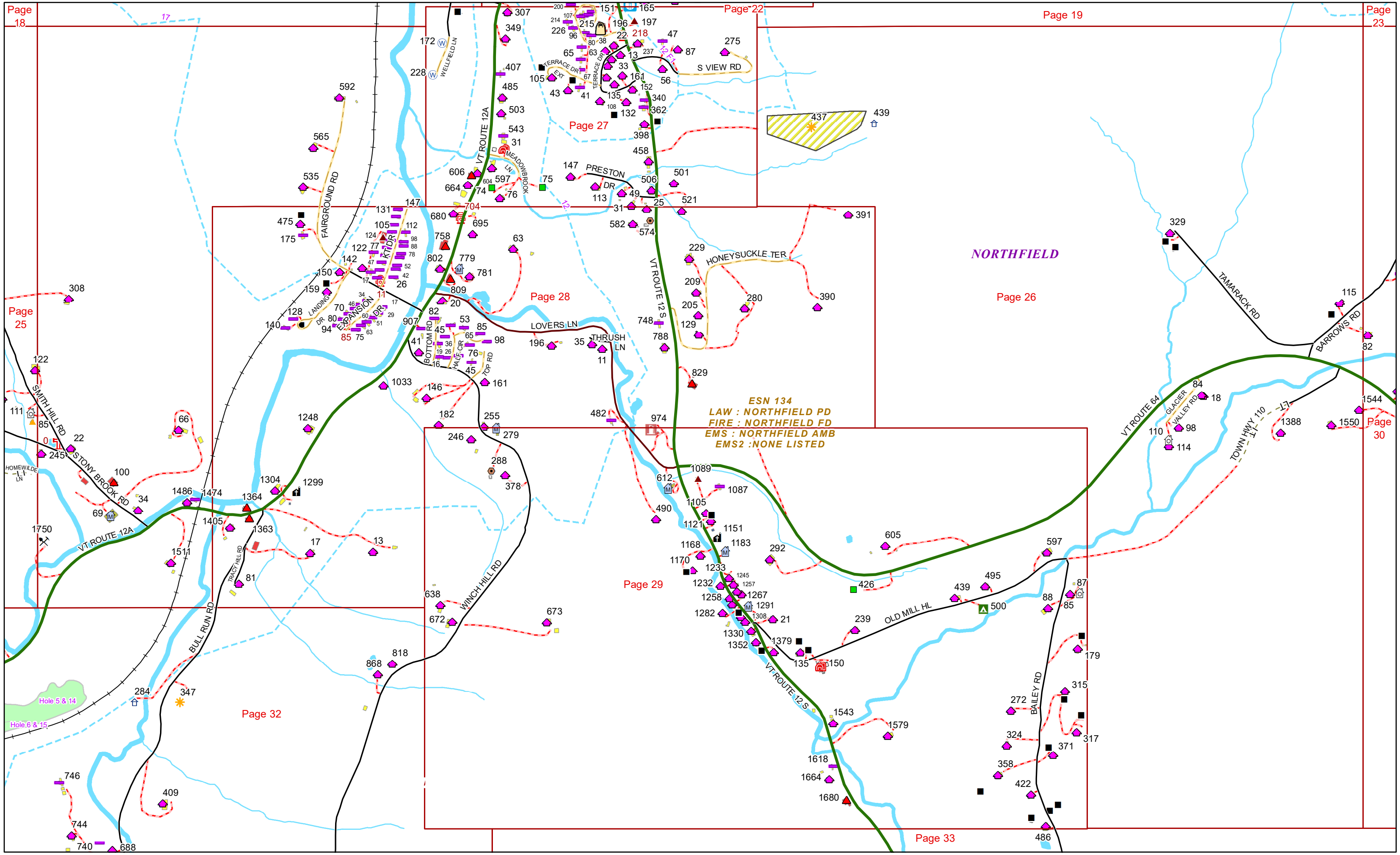
ESN 134
LAW : NORTHFIELD PD
FIRE : NORTHFIELD FD
EMS : NORTHFIELD AMB
EMS2 : NONE LISTED

NORTHFIELD

ROXBURY

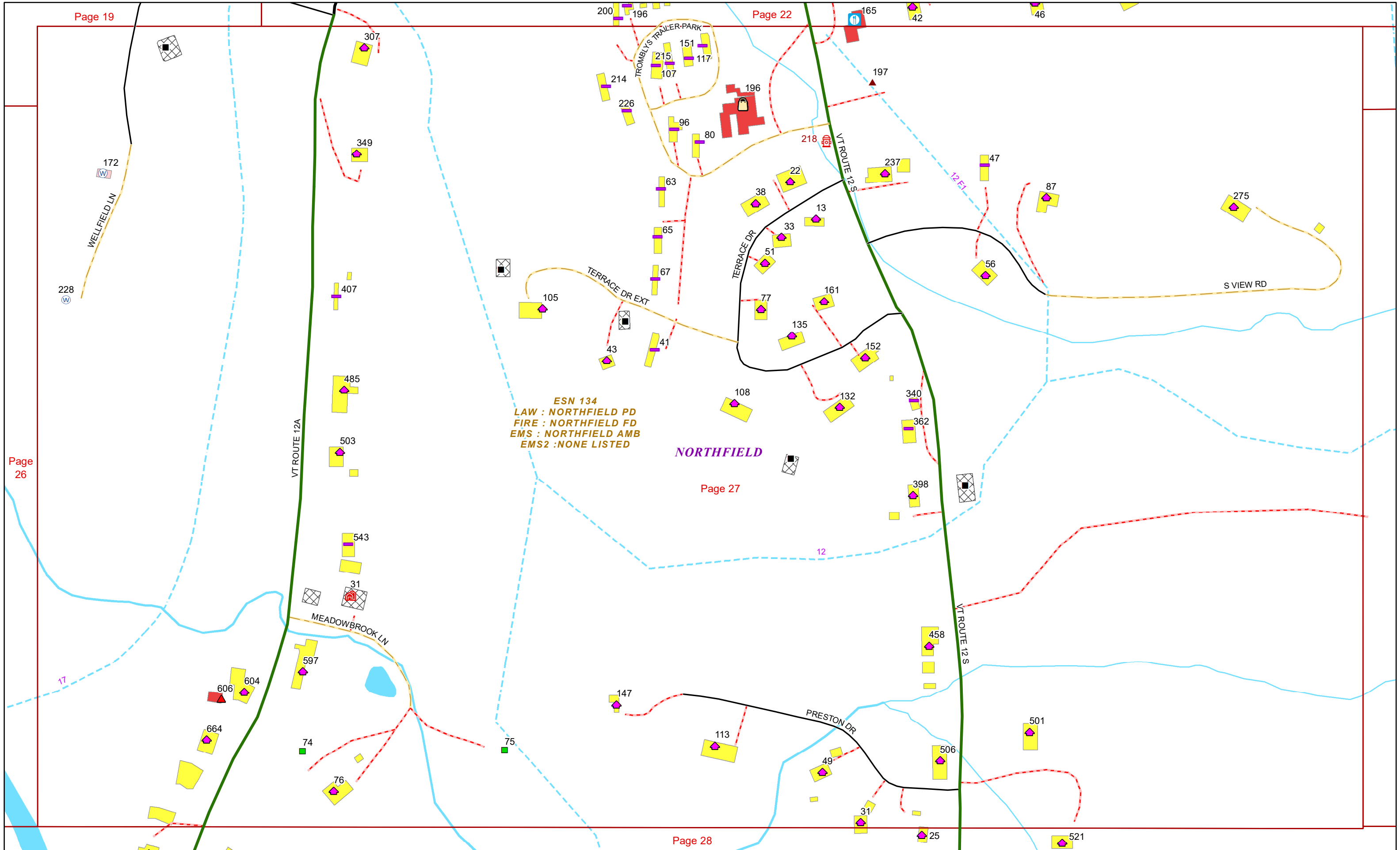
ESN 247
LAW : BERLIN VSP
FIRE : ROXBURY VFD
EMS : NORTHFIELD AMB
EMS2 : NONE LISTED





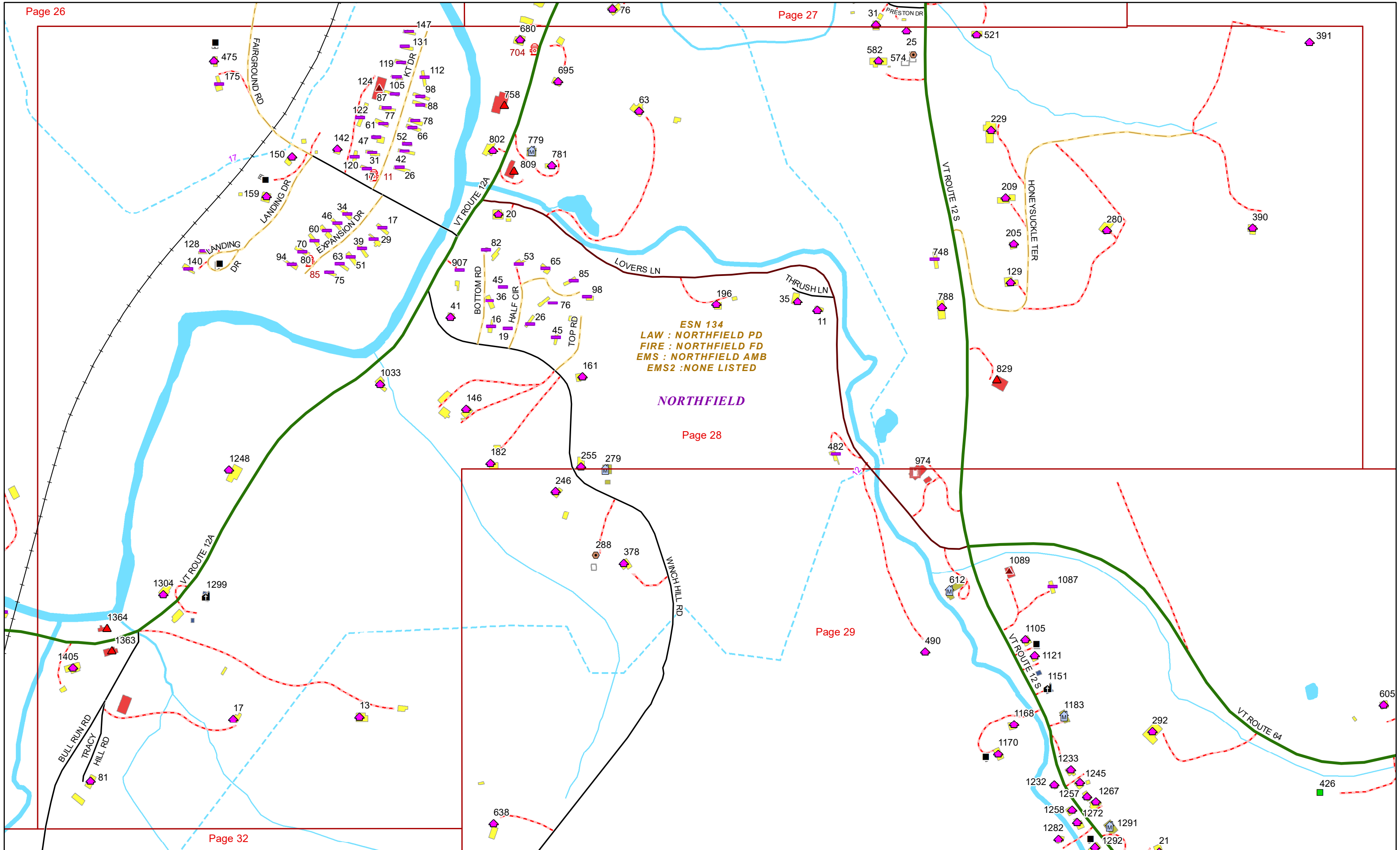
ESN 134
LAW : NORTHFIELD PD
FIRE : NORTHFIELD FD
EMS : NORTHFIELD AMB
EMS2 : NONE LISTED

NORTHFIELD



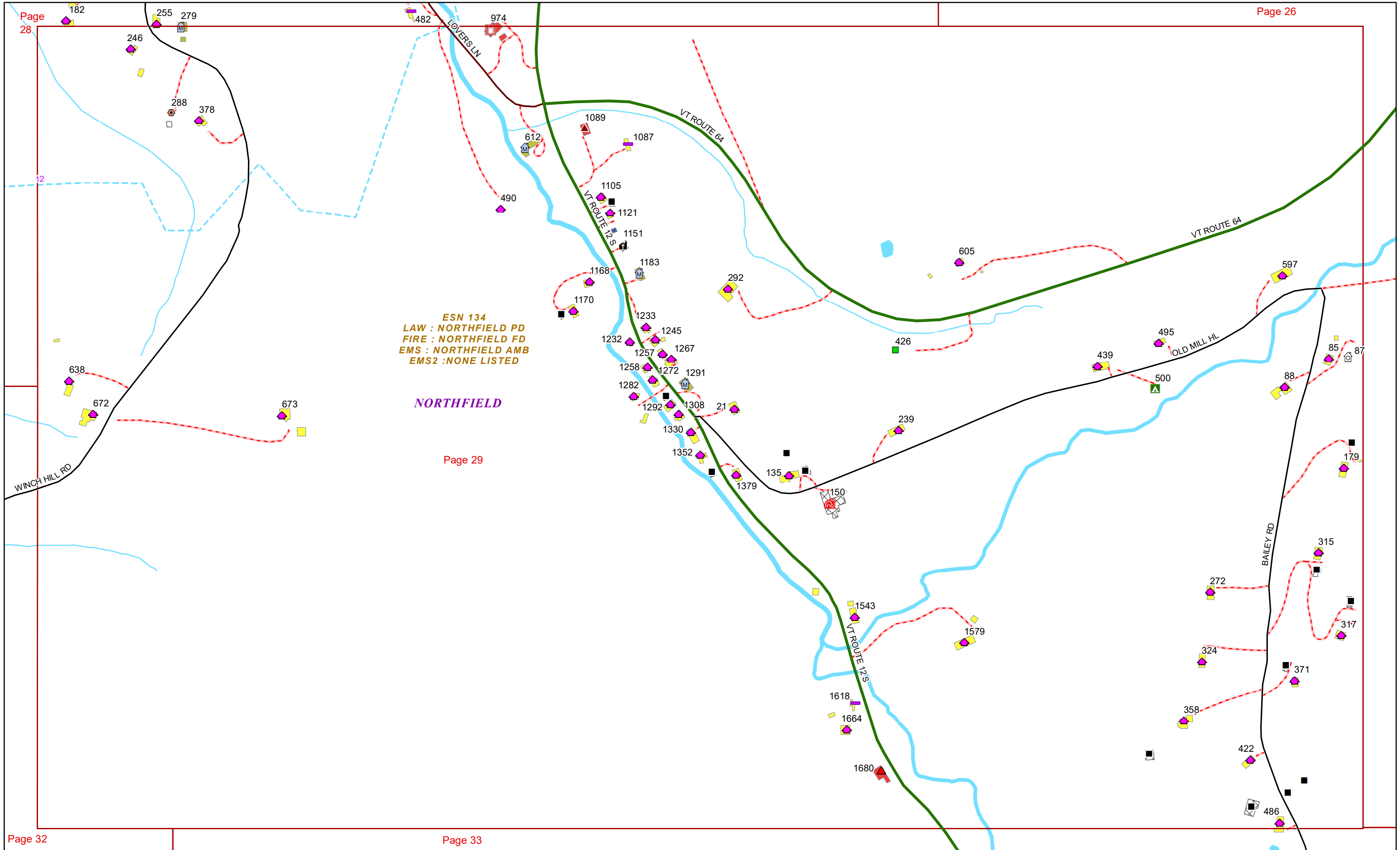
ESN 134
LAW : NORTHFIELD PD
FIRE : NORTHFIELD FD
EMS : NORTHFIELD AMB
EMS2 : NONE LISTED

NORTHFIELD



ESN 134
LAW : NORTHFIELD PD
FIRE : NORTHFIELD FD
EMS : NORTHFIELD AMB
EMS2 : NONE LISTED

NORTHFIELD

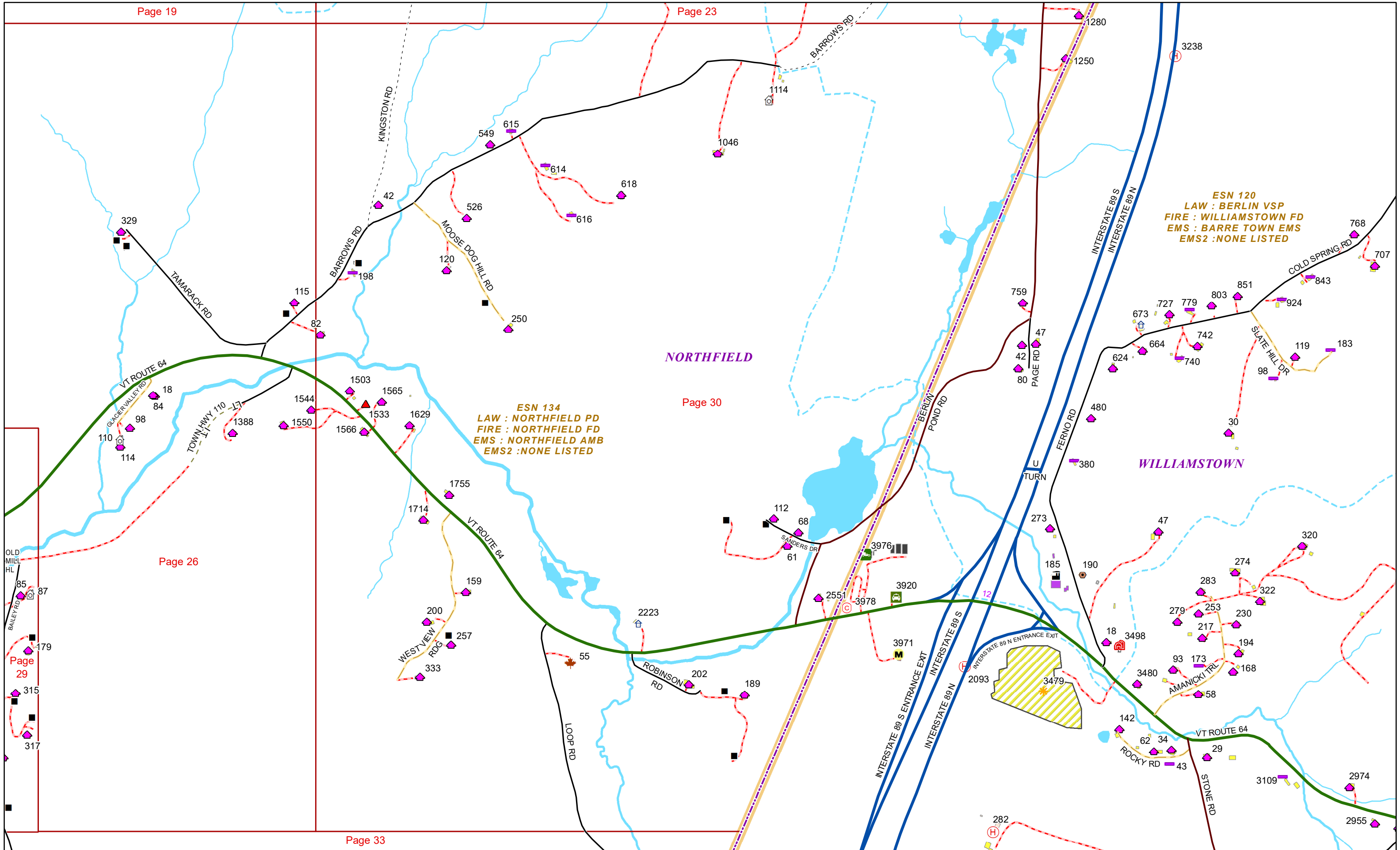


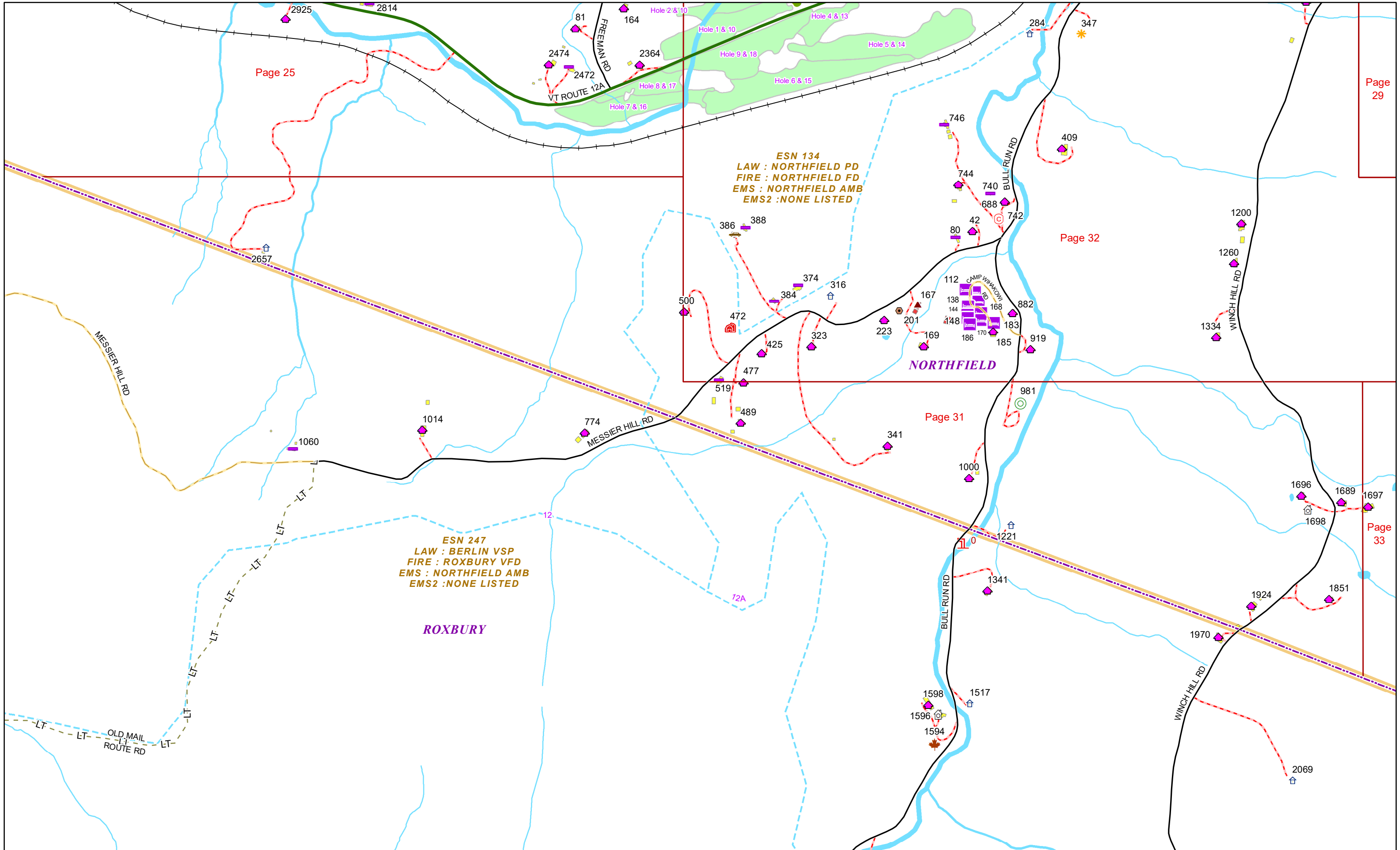
NORTHFIELD

WILLIAMSTOWN

ESN 134
LAW : NORTHFIELD PD
FIRE : NORTHFIELD FD
EMS : NORTHFIELD AMB
EMS2 : NONE LISTED

ESN 120
LAW : BERLIN VSP
FIRE : WILLIAMSTOWN FD
EMS : BARRE TOWN EMS
EMS2 : NONE LISTED





ESN 134
 LAW : NORTHFIELD PD
 FIRE : NORTHFIELD FD
 EMS : NORTHFIELD AMB
 EMS2 : NONE LISTED

ESN 247
 LAW : BERLIN VSP
 FIRE : ROXBURY VFD
 EMS : NORTHFIELD AMB
 EMS2 : NONE LISTED

ROXBURY

NORTHFIELD



