

VERMONT E9-1-1 MapBook

Roxbury

E9-1-1 MapBook with GIS Data

Use constraints: The 9-1-1 related data layers (Esites, Landmarks, Roads, Driveways, Footprints, Atlas Sheets, ESZ, etc.) were developed and designed for Enhanced 9-1-1 purposes only. The user should understand that the nature of the Enhanced 9-1-1 data layers means they are never complete. **Each municipal government is responsible for maintenance of the E9-1-1 database.** Other data (non-E9-1-1 related) used in the Vermont E9-1-1 MapBook is acquired from the Vermont Center for Geographic Information (VCGI) (vcgi.vermont.gov) and local Regional Planning Commissions.

Disclaimer:
This Vermont E9-1-1 MapBook and GIS data is for general reference only. Data layers that appear on the map may or may not be accurate, current or otherwise reliable. The E9-1-1 Board and the State of Vermont make no representations of any kind, including but not limited to the warranties of merchantability or fitness for a particular use, not are any such warranties to be implied with respect to the GIS data and MapBook.

For Questions/Updates:
Contact VT Enhanced 9-1-1 Board:
Phone: 802-828-4911
Email: e911.info@vermont.gov
Website: e911.vermont.gov

1/12/2024



























































Legend





























ESITES




























SITETYPE

-  **COMMERCIAL
-  **CULTURAL
-  **EDUCATIONAL
-  **GOVERNMENT
-  **INDUSTRIAL
-  **OTHER COMMERCIAL
-  **PUBLIC GATHERING
-  **UTILITY
-  ABANDONED
-  ACCESS POINT
-  ACCESSORY BARN
-  ACCESSORY BUILDING
-  AIR SUPPORT / MAINTENANCE FACILITY
-  AIR TRAFFIC CONTROL CENTER / COMMAND CENTER
-  AIRPORT TERMINAL
-  AMBULANCE SERVICE
-  AUDITORIUM / CONCERT HALL / THEATER / OPERA HOUSE
-  BANK
-  BOAT RAMP / DOCK
-  BORDER CROSSING
-  BORDER PATROL
-  BREWERY
-  BUS STATION / DISPATCH FACILITY
-  CAMP
-  CAMPGROUND
-  CEMETERY

-  CITY / TOWN HALL
-  COAST GUARD
-  COLLEGE / UNIVERSITY
-  COMMERCIAL CONSTRUCTION SERVICE
-  COMMERCIAL FARM
-  COMMERCIAL GARAGE
-  COMMERCIAL W/RESIDENCE
-  COMMUNICATION BOX
-  COMMUNICATION TOWER
-  COMMUNITY / RECREATION FACILITY
-  CONDOMINIUM
-  COURT HOUSE
-  CUSTOMS SERVICE
-  DAY CARE FACILITY
-  DEVELOPMENT SITE
-  EBS TOWER
-  EMERGENCY PHONE / CALLBOX
-  FAIR / EXHIBITION/ RODEO GROUNDS
-  FERRY TERMINAL / DISPATCH FACILITY
-  FIRE STATION
-  FISH FARM / HATCHERY
-  FITNESS FACILITY
-  FOOD DISTRIBUTION CENTER
-  GAS STATION
-  GATED W/BUILDING
-  GATED W/O BUILDING
-  GOLF COURSE
-  GRAVEL PIT / QUARRY / MINE




















-  GREENHOUSE / NURSERY
-  GROCERY STORE
-  HARBOR / MARINA
-  HAZARDOUS MATERIALS FACILITY
-  HAZARDOUS STORAGE FACILITY
-  HEALTH CLINIC
-  HELIPAD / HELIPORT / HELISPOT
-  HISTORIC SITE / POINT OF INTEREST
-  HOSPITAL / MEDICAL CENTER
-  HOUSE OF WORSHIP
-  HYDROELECTRIC FACILITY
-  ICE ARENA
-  INSTITUTIONAL RESIDENCE / DORM / BARRACKS
-  LANDFILL
-  LAW ENFORCEMENT
-  LIBRARY
-  LODGING B&B / HOTEL / MOTEL / INN
-  LOOKOUT TOWER
-  LUMBER MILL / SAW MILL
-  MANUFACTURING FACILITY
-  MOBILE HOME
-  MORGUE
-  MULTI-FAMILY DWELLING
-  MUSEUM
-  NATIONAL GUARD /
-  NUCLEAR FACILITY
-  NURSING HOME / LONG TERM CARE
-  OFFICE BUILDING

-  OIL / GAS FACILITY
-  OTHER
-  OTHER RESIDENTIAL
-  OUTPATIENT CLINIC
-  PARK AND RIDE / COMMUTER
-  PHARMACY
-  PICNIC AREA
-  POST OFFICE
-  PRISON / CORRECTIONAL FACILITY
-  PRIVATE AND EXPRESS SHIPPING FACILITY
-  PSAP
-  PUBLIC BEACH
-  PUBLIC TELEPHONE
-  PUBLIC WATER SUPPLY INTAKE
-  PUBLIC WATER SUPPLY WELL
-  PUMP STATION
-  RACE TRACK / DRAGSTRIP
-  RAILROAD STATION
-  RESIDENTIAL FARM
-  REST STOP / ROADSIDE PARK
-  RESTAURANT
-  RETAIL FACILITY
-  RV HOOKUP
-  SCHOOL K / 12
-  SEASONAL HOME
-  SHOOTING RANGE
-  SINGLE FAMILY DWELLING
-  SKI AREA / ALPINE





-  SOLAR FACILITY
-  SPORTS ARENA /
-  STATE CAPITOL
-  STATE GARAGE
-  STATE GOVERNMENT FACILITY
-  STATE PARK
-  STORAGE UNITS
-  SUBSTATION
-  SUGARHOUSE
-  TEMPORARY STRUCTURE
-  TOWN GARAGE
-  TOWN OFFICE
-  TRAILHEAD
-  TRANSFER STATION
-  UNKNOWN
-  US FOREST FACILITY
-  US GOVERNMENT FACILITY
-  UTILITY POLE W/PHONE
-  VETERINARY HOSPITAL / CLINIC
-  VISITOR / INFORMATION CENTER
-  WAREHOUSE
-  WASTE / BIOMASS FACILITY
-  WASTEWATER TREATMENT PLANT
-  WATER TANK
-  WATER TOWER
-  WIND FACILITY / WIND TOWER
-  YOUTH CAMP

Legend

Roads

-  Interstate Highway
-  US Highway
-  State Highway
-  Town Highway Class 1
-  Town Highway Class 2
-  Town Highway Class 3
-  Town Highway Class 4
-  Private
-  Driveway
-  Discontinued Road
-  Legal Trail
-  Ferry
-  Military - no public access
-  National Forest Highway
-  State Forest Highway
-  Proposed
-  Rivers
-  Driveways
-  Railroad

Hydrants

-  Drafting Site
-  Dry Hydrant
-  Municipal Hydrant
-  Pressurized Hydrant

Townline





Emergency Service Zones



FootPrints

-  Airport
-  Solar Field
-  Alpine Trail Easiest
-  Alpine Trail Intermediate
-  Alpine Trail Advanced
-  Alpine Trail Expert
-  Alpine Glade Marked
-  Alpine Glade Not Marked
-  Building
-  Farm
-  Golf Course
-  Quarry
-  Park
-  Shopping Center
-  Stadium/Arena
-  Other

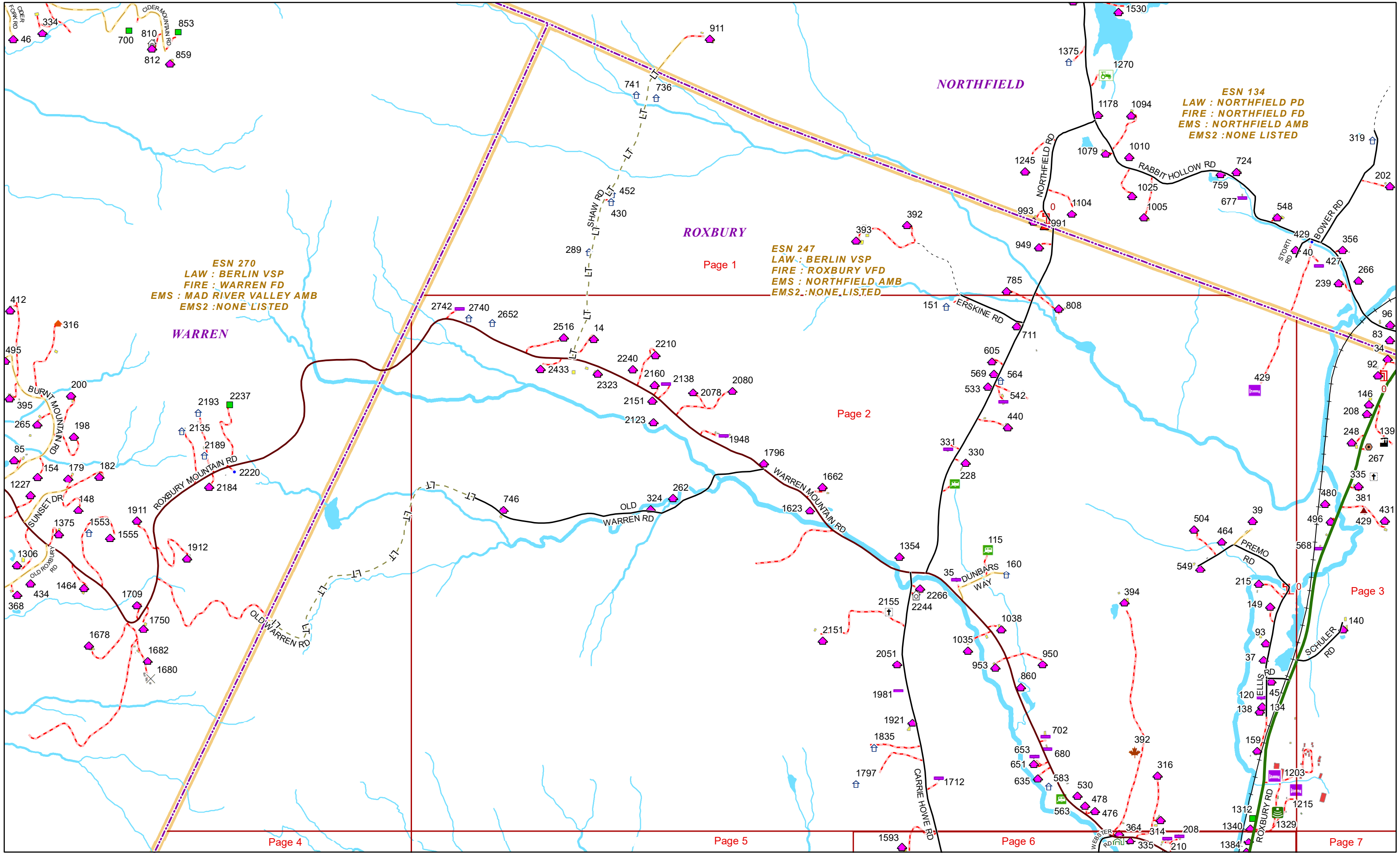
Addressing Error

-  Orange - Duplicated Addressed Building
-  Yellow - Unnumbered Building

ROXBURY Road Name Index

ROAD NAME	PAGE(S)
BAILEY RD	1
BARTELINK RD	2
BEAVER MEADOW RD	7,10
BELCHER RD	13
BOUVANT RD	15
BRAINTREE HILL RD	12,13
BULL RUN RD	3,7,8,10
CARRIE HOWE RD	2,5,6,9
CRAM HILL RD	9,13,15
CRUICKSHANK RD	8
DIEMER RD	7,8
DROWN RD	8,11
DUNBARS WAY	2
E ROXBURY RD	8,33
EAGLE PEAK RD	1
ELLIS RD	2
ERSKINE RD	1
FISHER RD	13
FOUR MILE WOOD RD	10,14
FOUR MILE WOOD RD W	10
HERRIOTT RD	8
HORNER RD	7
LADD RD	8
MCCARDELL RD	8
MERRILL FARM RD	12
MESSIER HILL RD	3
MOOSE RUN RD	7
NAMELESS RD	13
NORTHFIELD RD	1,2
OLD MAIL ROUTE RD	3
OLD WARREN RD	1,2
ORDWAY RD	5

ROAD NAME	PAGE(S)
OXBOW RD	9
PENT RD	5
PIKE RD	9
PINCUS RD	7
PREMO RD	2
RABTOY RD	9
RAILROAD AVE	6
RAYNOR RD	9
RICE TRACT RD	4,5,9
ROXBURY RD	2,5,6,9,12,25
ROYCE RD	8
SANDERS RD	8
SCHULER RD	3
SHAW RD	1
STEELE HILL RD	8,11,14
SULLIVAN HILL RD	7
TAYLOR RD	8
TENNEY RD	8
THURSTON HILL RD	9,12
TILLOU RD	9
TOWN GARAGE RD	6
TOWN HWY 36	9
TOWN HWY 49	9
TOWN HWY 50	6
TRACY HILL RD	7
UPPER FISHER RD	13
W HILL RD	5,9
WARREN MOUNTAIN RD	1,2,6
WEBSTER RD	6
WINCH HILL EXT	8
WINCH HILL RD	3,8



ESN 270
LAW : BERLIN VSP
FIRE : WARREN FD
EMS : MAD RIVER VALLEY AMB
EMS2 : NONE LISTED

ESN 134
LAW : NORTHFIELD PD
FIRE : NORTHFIELD FD
EMS : NORTHFIELD AMB
EMS2 : NONE LISTED

ESN 247
LAW : BERLIN VSP
FIRE : ROXBURY VFD
EMS : NORTHFIELD AMB
EMS2 : NONE LISTED

Page 1

Page 2

Page 3

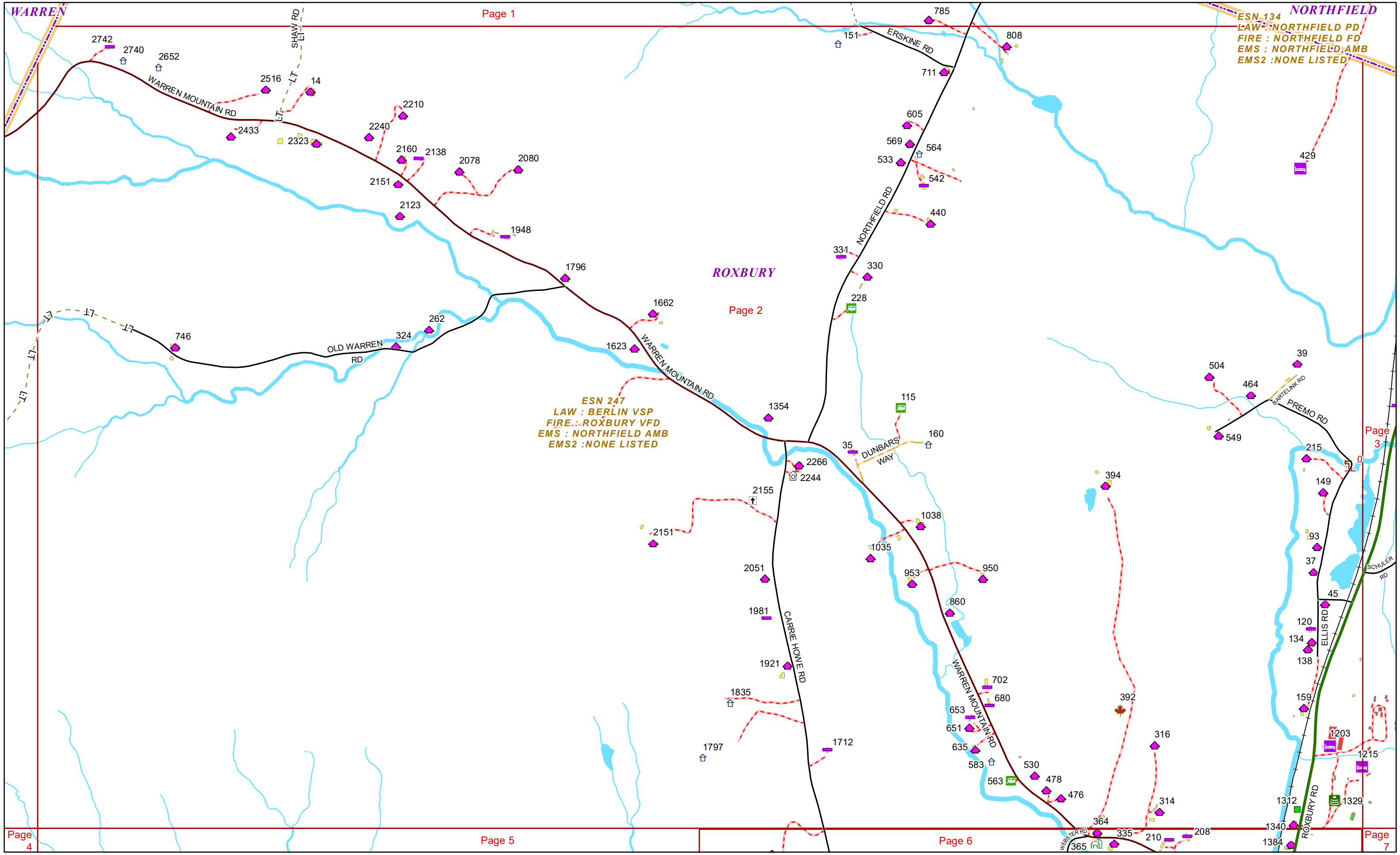
Page 4

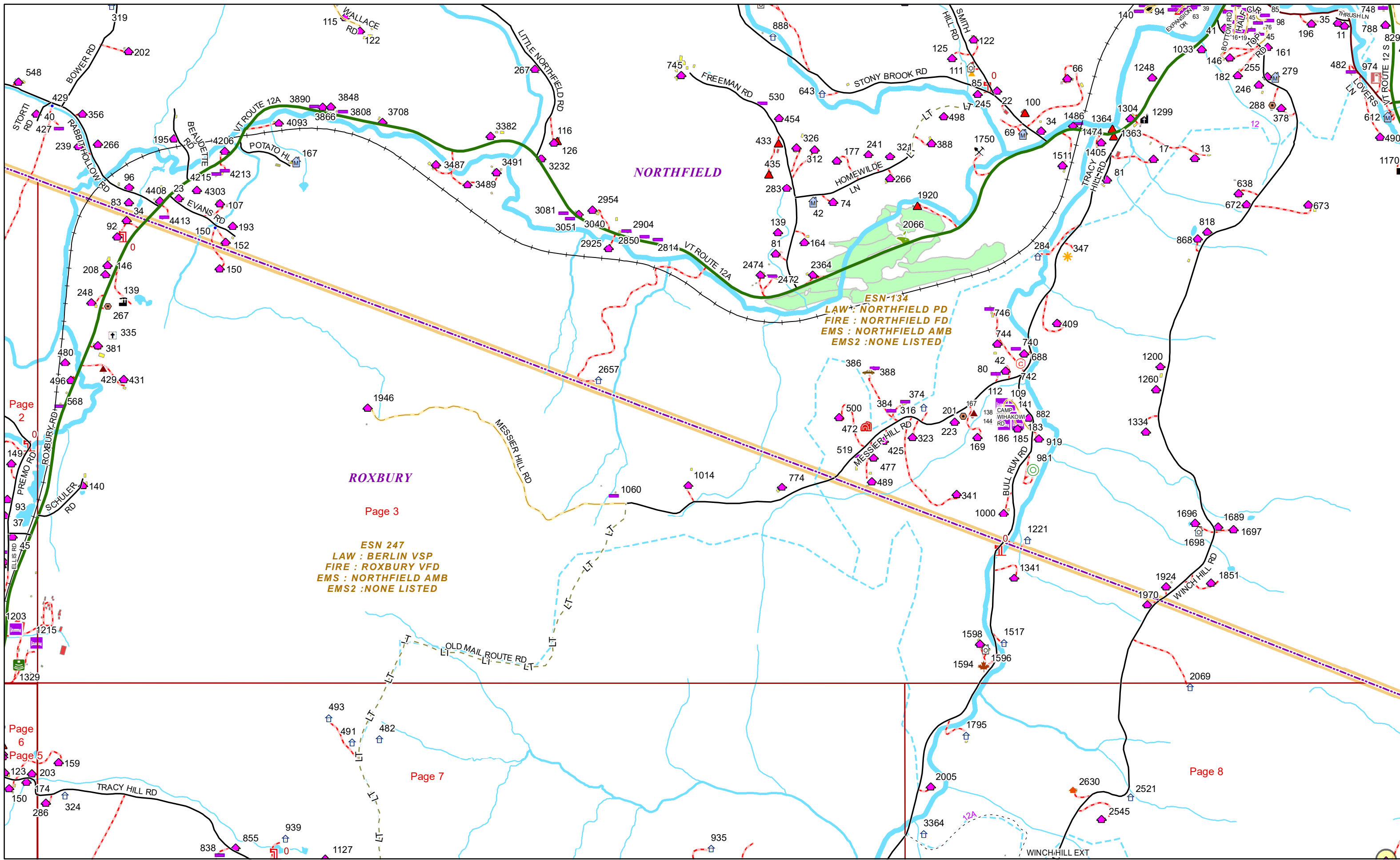
Page 5

Page 6

Page 7







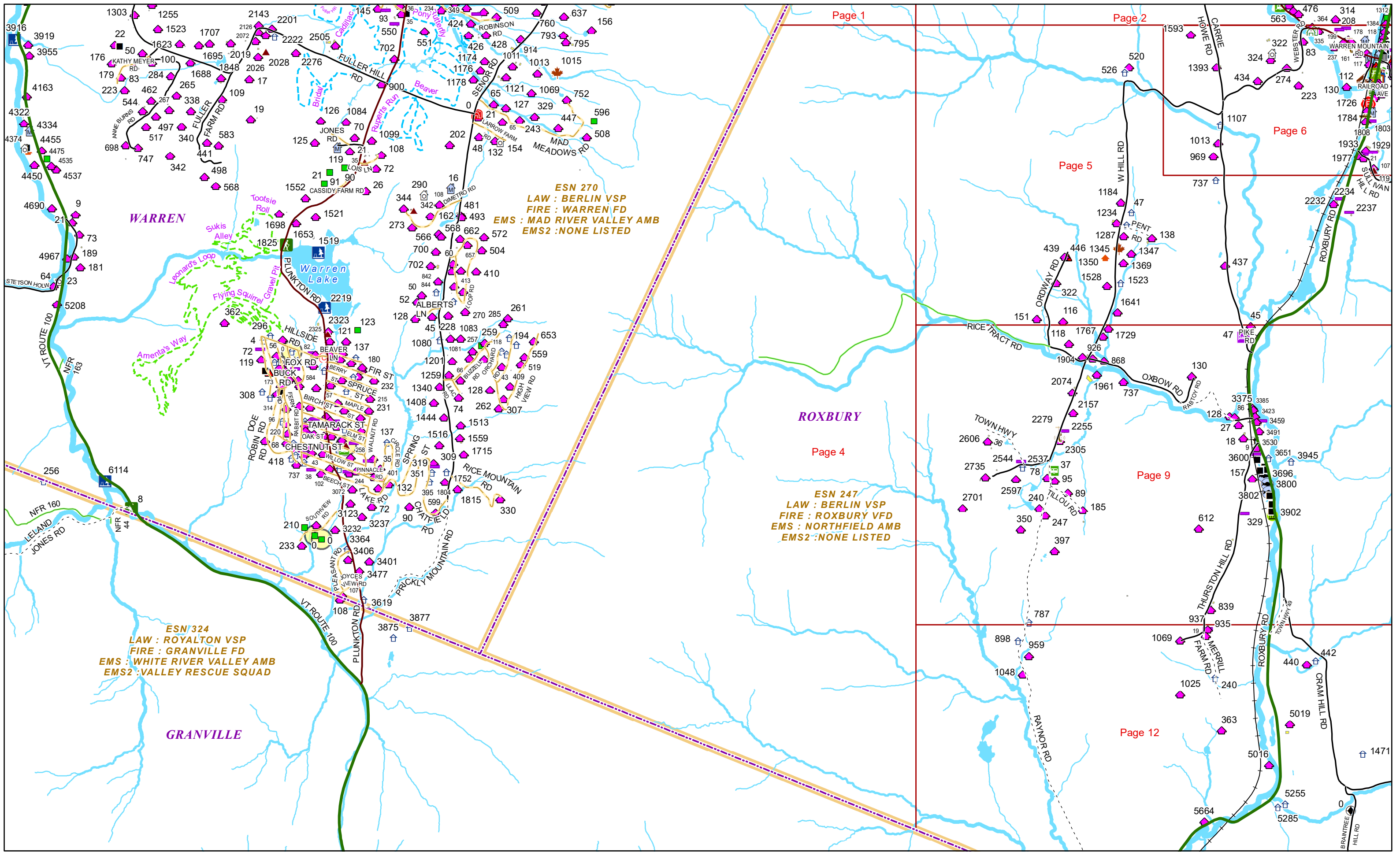
NORTHFIELD

ROXBURY

ESN-134
LAW : NORTHFIELD PD
FIRE : NORTHFIELD FD
EMS : NORTHFIELD AMB
EMS2 : NONE LISTED

ESN 247
LAW : BERLIN VSP
FIRE : ROXBURY VFD
EMS : NORTHFIELD AMB
EMS2 : NONE LISTED





Page 1

Page 2

Page 6

Page 5

ROXBURY

Page 4

Page 9

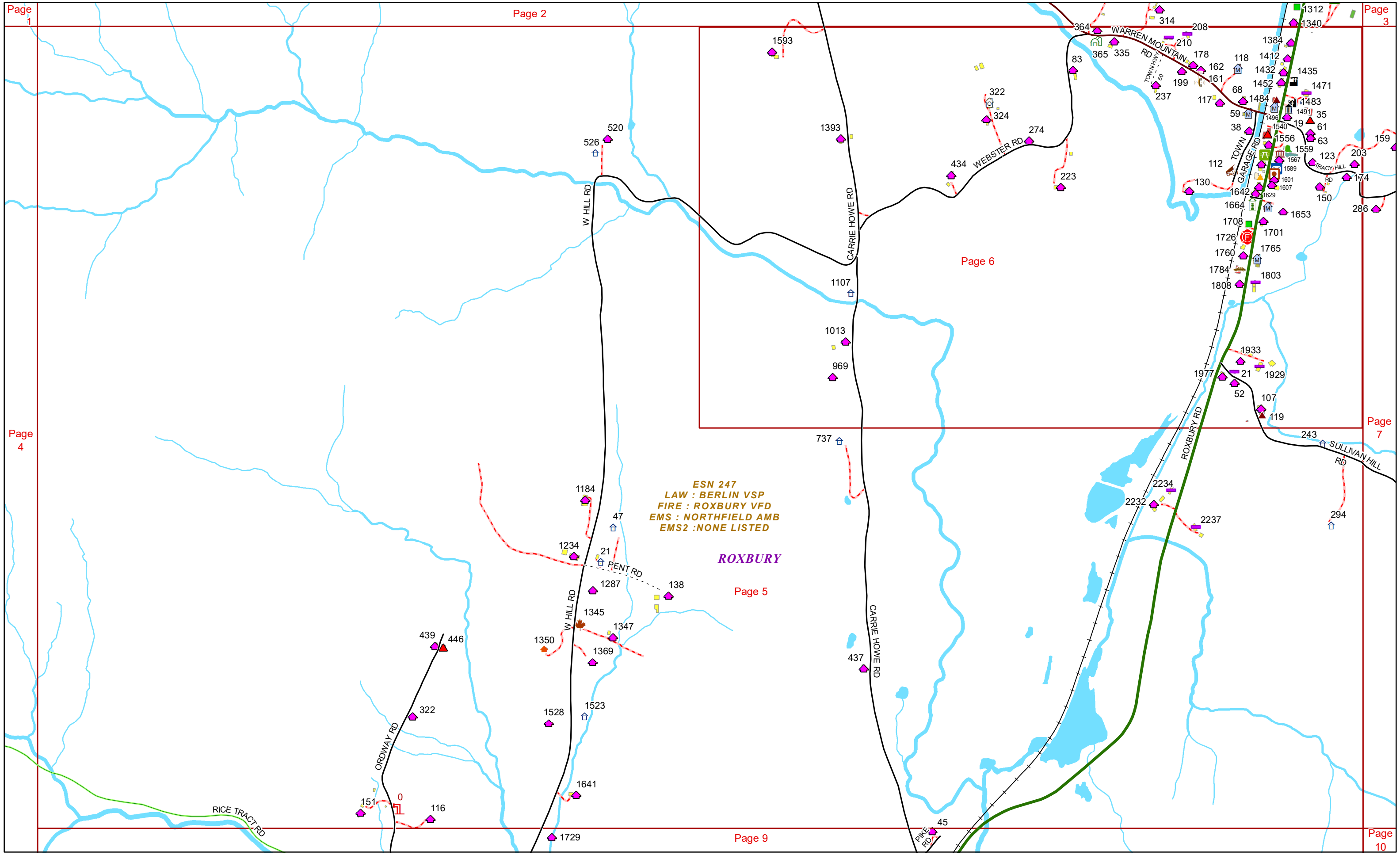
Page 12

ESN 270
LAW : BERLIN VSP
FIRE : WARREN FD
EMS : MAD RIVER VALLEY AMB
EMS2 : NONE LISTED

ESN 247
LAW : BERLIN VSP
FIRE : ROXBURY VFD
EMS : NORTHFIELD AMB
EMS2 : NONE LISTED

ESN 324
LAW : ROYALTON VSP
FIRE : GRANVILLE FD
EMS : WHITE RIVER VALLEY AMB
EMS2 : VALLEY RESCUE SQUAD





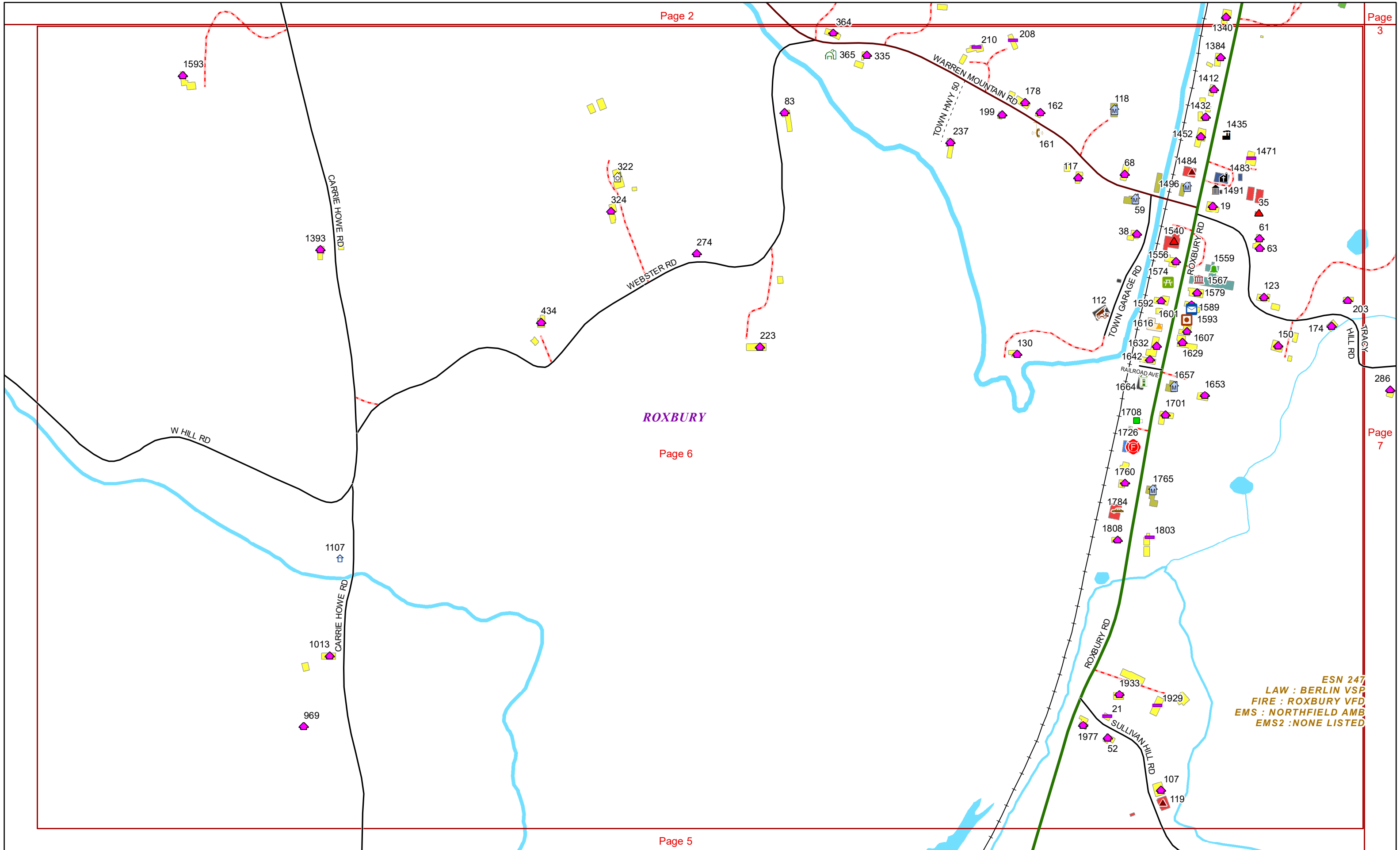
ROXBURY

ESN 247
LAW : BERLIN VSP
FIRE : ROXBURY VFD
EMS : NORTHFIELD AMB
EMS2 : NONE LISTED

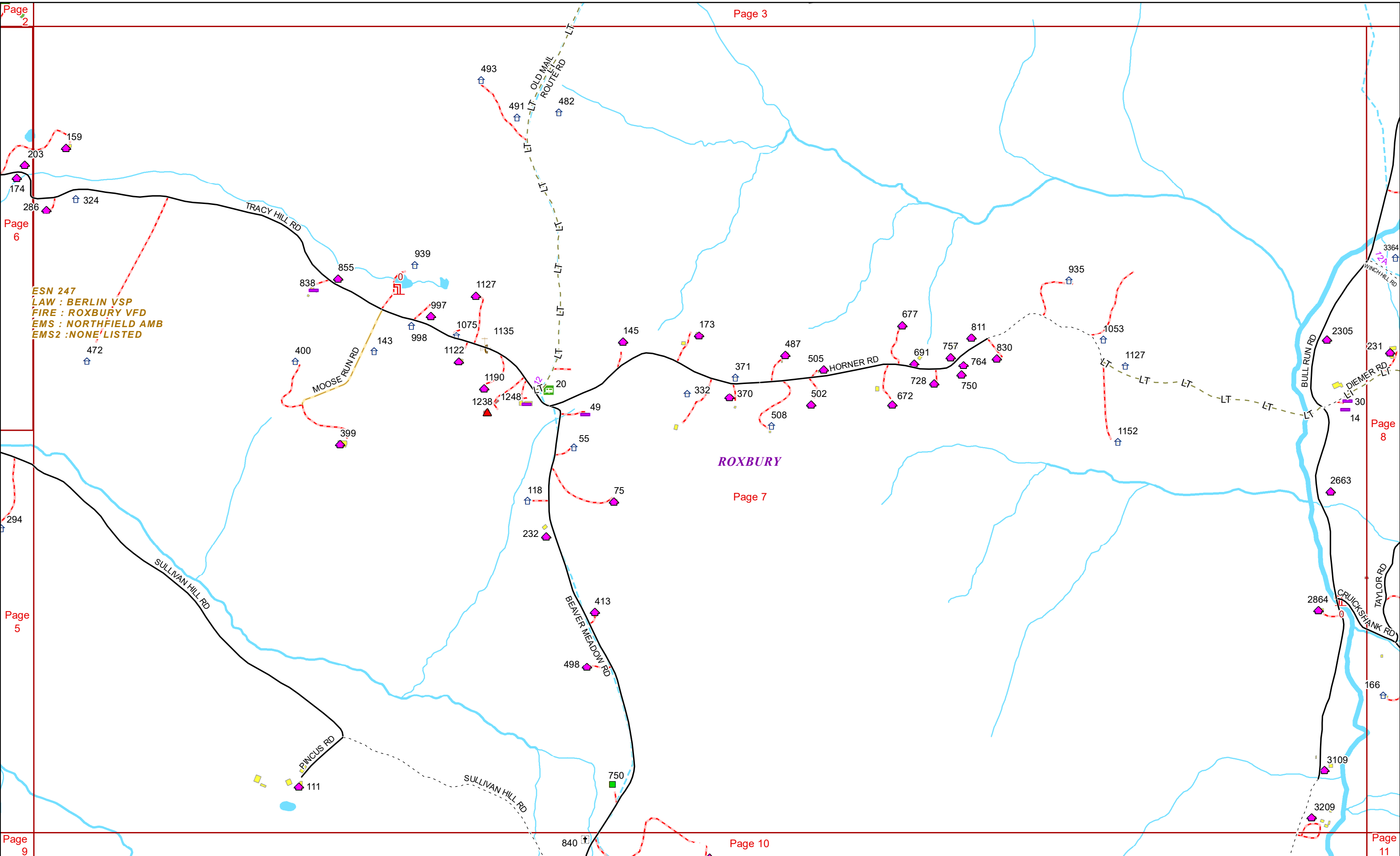


ROXBURY

ESN 247
LAW : BERLIN VSP
FIRE : ROXBURY VFD
EMS : NORTHFIELD AMB
EMS2 : NONE LISTED

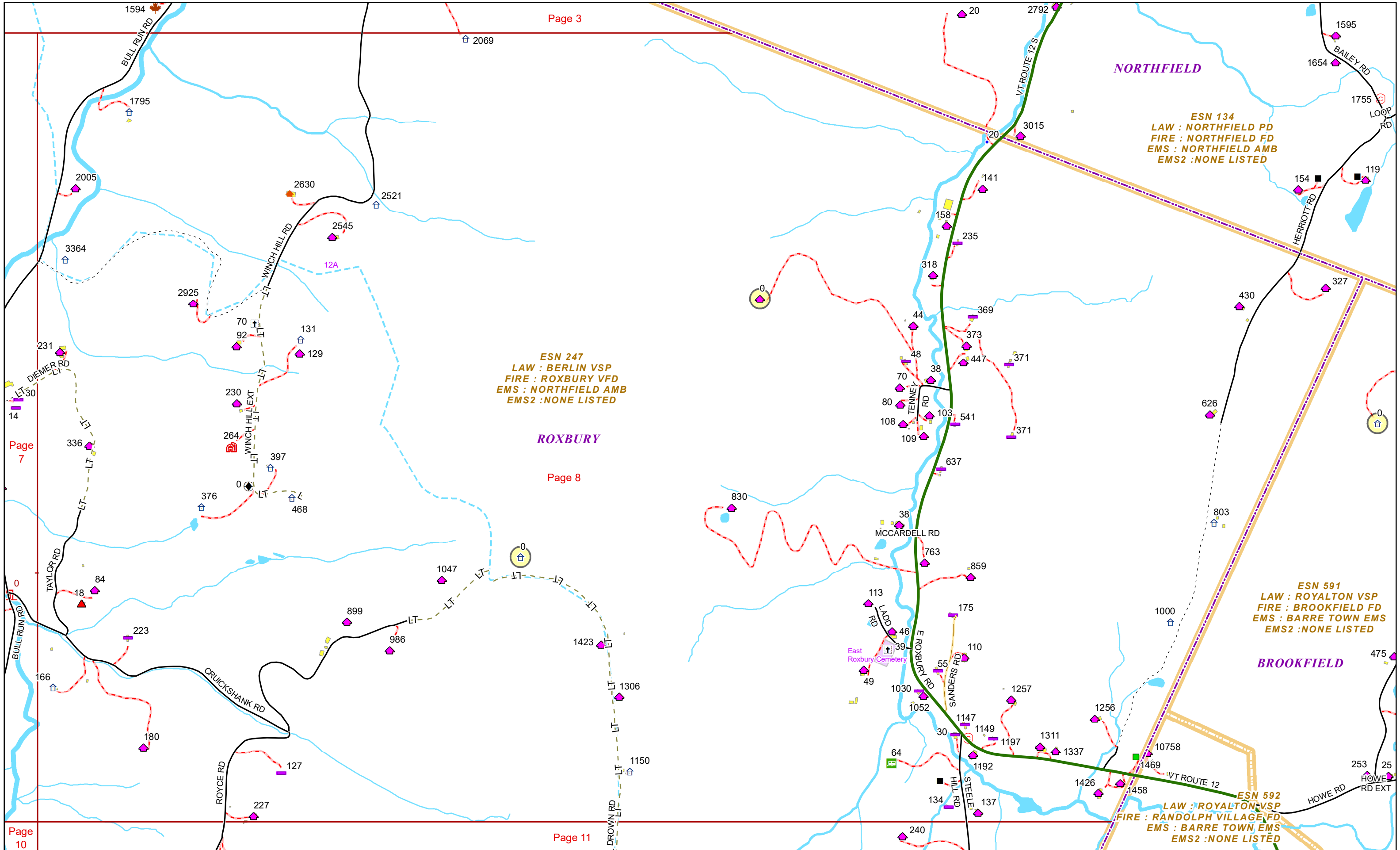


ESN 247
LAW : BERLIN VSP
FIRE : ROXBURY VFD
EMS : NORTHFIELD AMB
EMS2 : NONE LISTED



ROXBURY





Page 3

Page 7

ROXBURY

Page 8

Page 10

Page 11

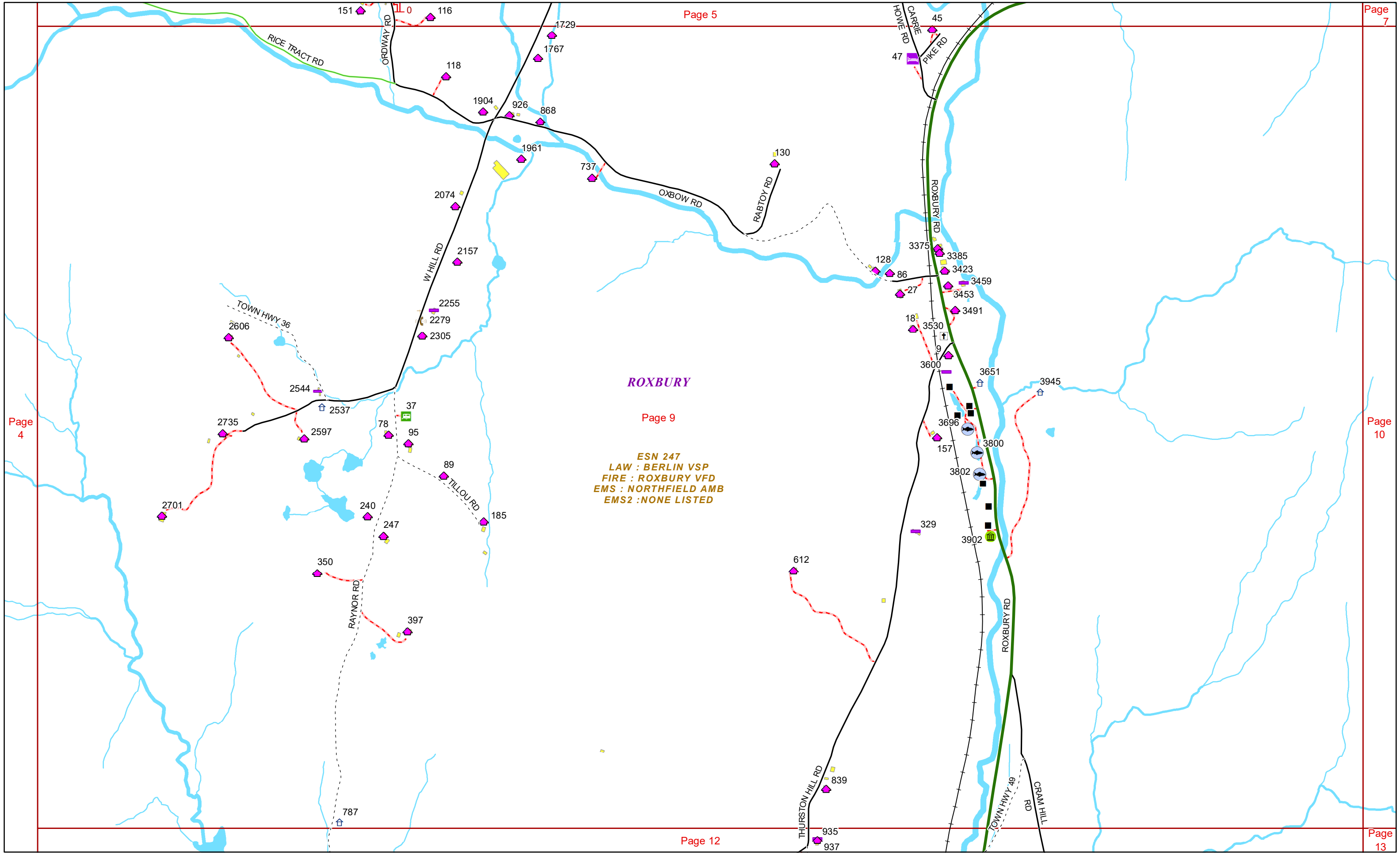
ESN 134
LAW : NORTHFIELD PD
FIRE : NORTHFIELD FD
EMS : NORTHFIELD AMB
EMS2 : NONE LISTED

ESN 247
LAW : BERLIN VSP
FIRE : ROXBURY VFD
EMS : NORTHFIELD AMB
EMS2 : NONE LISTED

ESN 591
LAW : ROYALTON VSP
FIRE : BROOKFIELD FD
EMS : BARRE TOWN EMS
EMS2 : NONE LISTED

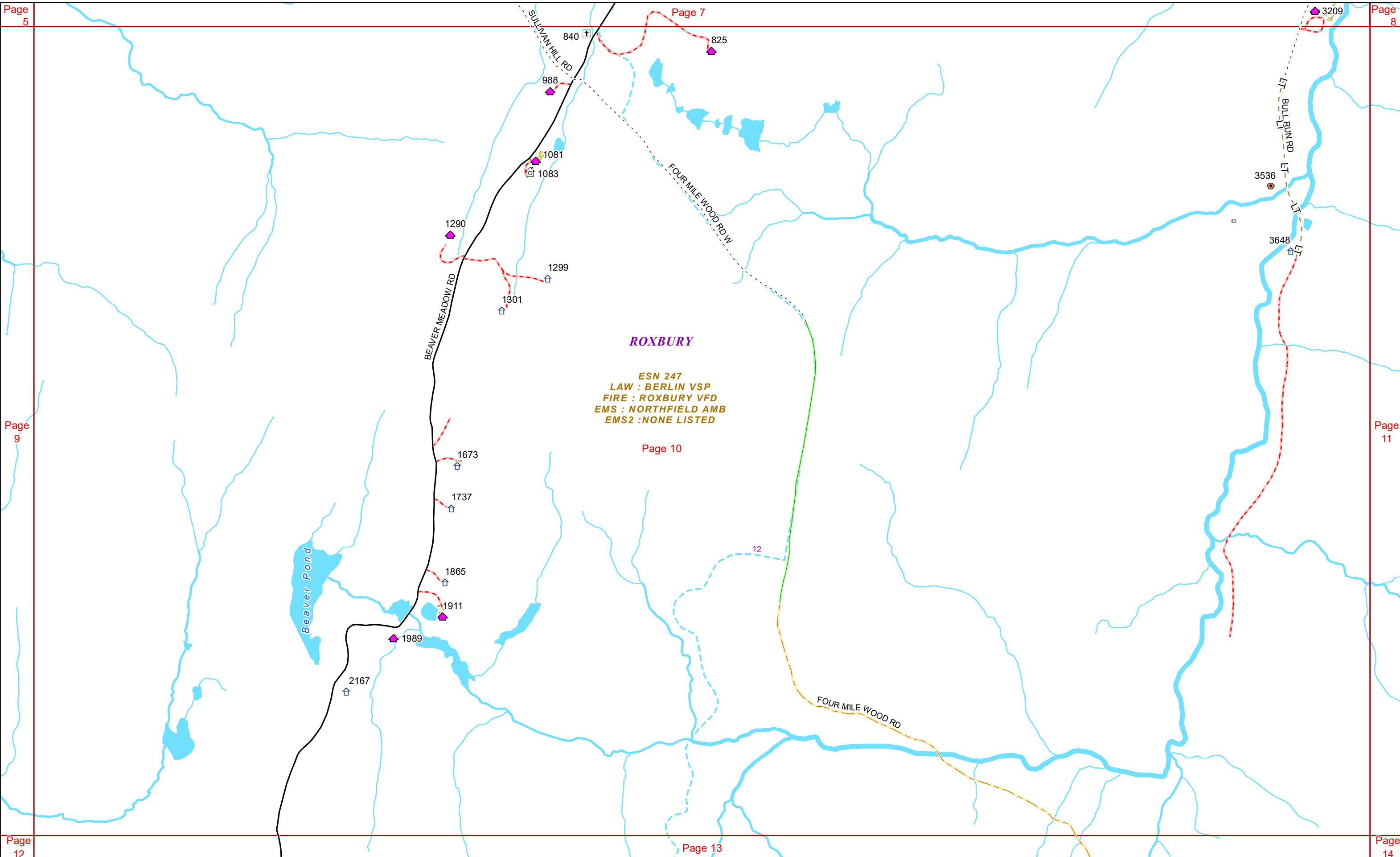
ESN 592
LAW : ROYALTON VSP
FIRE : RANDOLPH VILLAGE FD
EMS : BARRE TOWN EMS
EMS2 : NONE LISTED

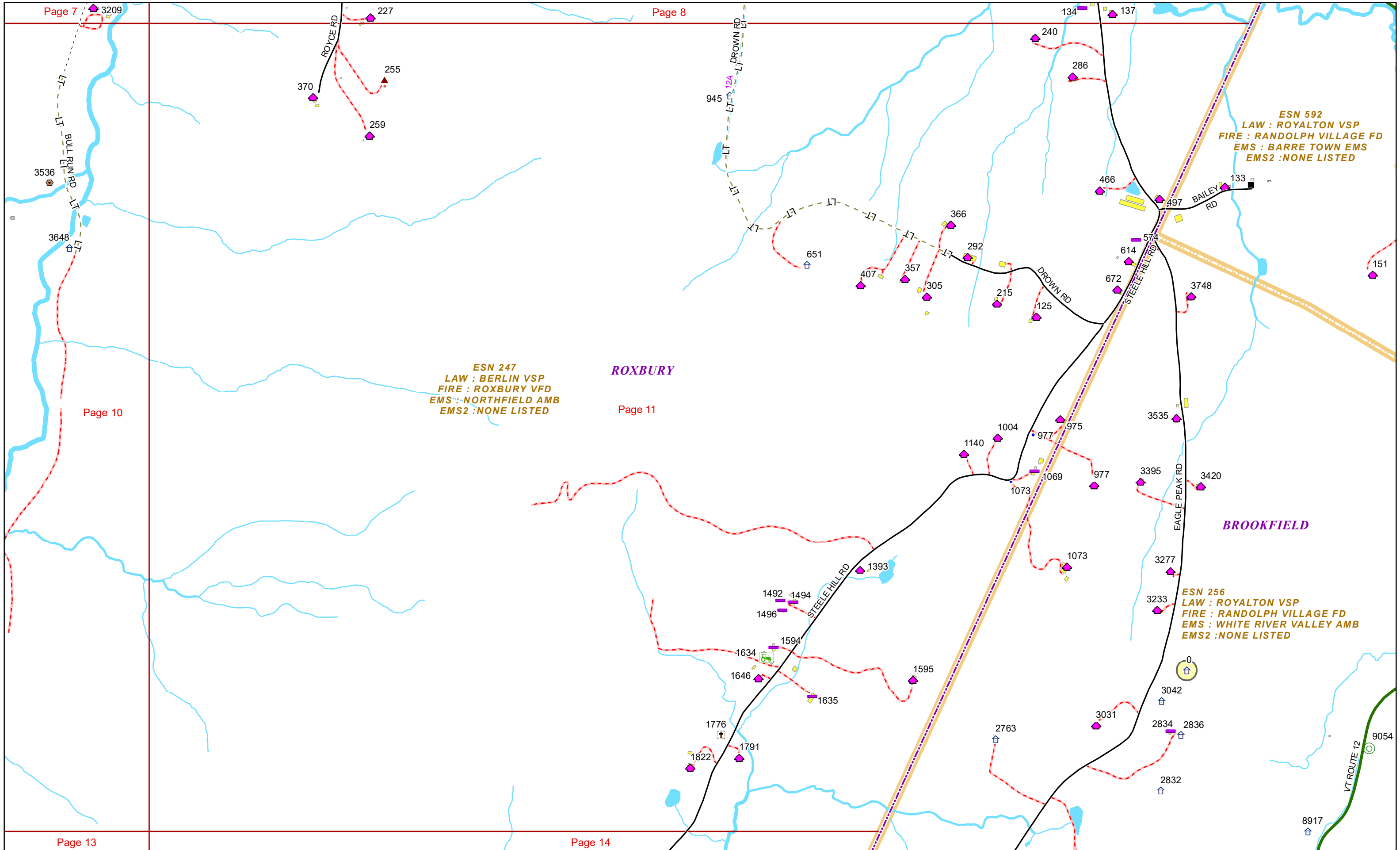




ROXBURY

ESN 247
LAW : BERLIN VSP
FIRE : ROXBURY VFD
EMS : NORTHFIELD AMB
EMS2 : NONE LISTED





Page 7

Page 8

Page 10

Page 11

Page 13

Page 14

ESN 247
LAW : BERLIN VSP
FIRE : ROXBURY VFD
EMS : NORTHFIELD AMB
EMS2 : NONE LISTED

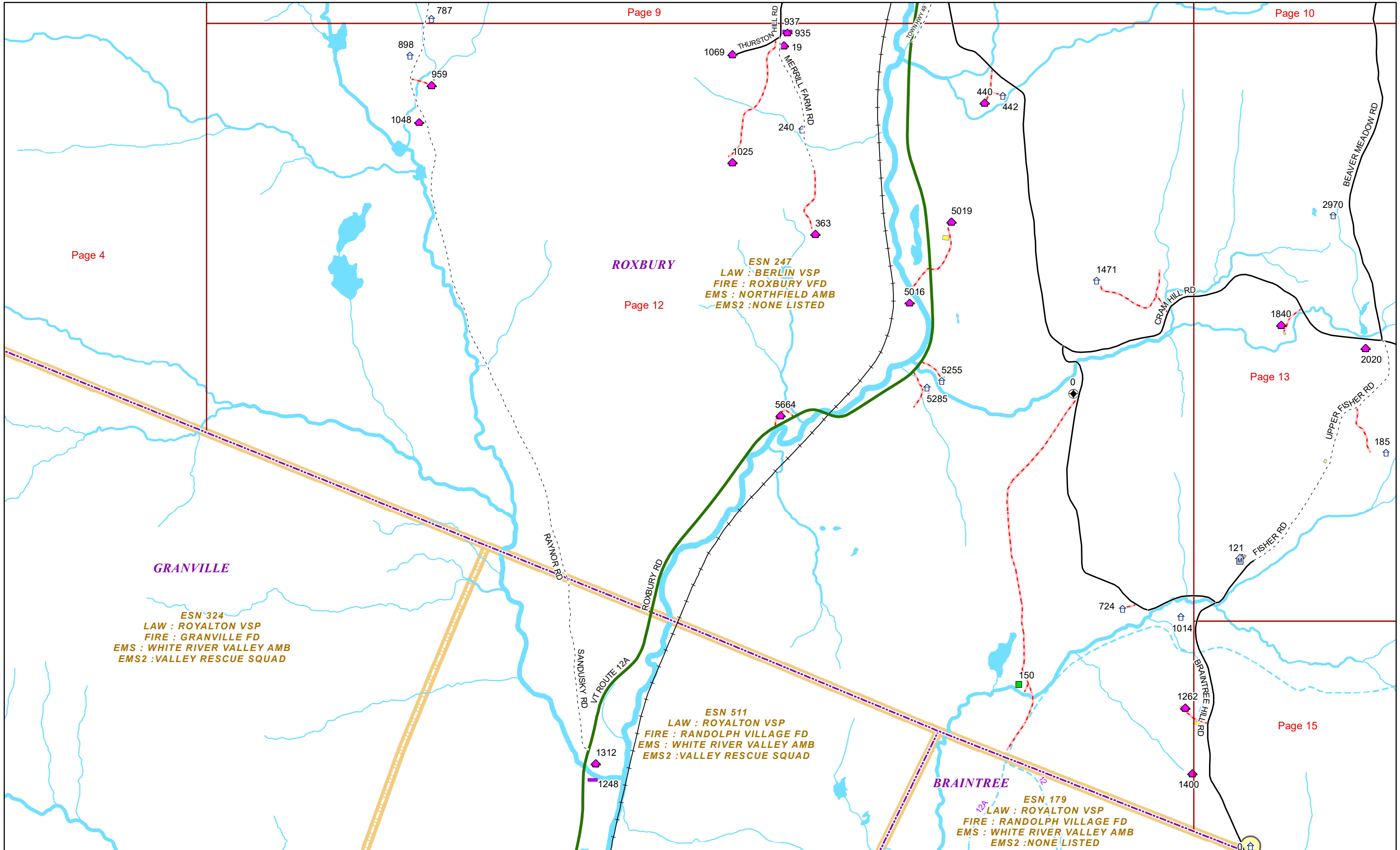
ESN 592
LAW : ROYALTON VSP
FIRE : RANDOLPH VILLAGE FD
EMS : BARRE TOWN EMS
EMS2 : NONE LISTED

ESN 256
LAW : ROYALTON VSP
FIRE : RANDOLPH VILLAGE FD
EMS : WHITE RIVER VALLEY AMB
EMS2 : NONE LISTED

ROXBURY

BROOKFIELD





ROXBURY

GRANVILLE

BRAINTREE

ESN 247
 LAW : BERLIN VSP
 FIRE : ROXBURY VFD
 EMS : NORTHFIELD AMB
 EMS2 : NONE LISTED

ESN 324
 LAW : ROYALTON VSP
 FIRE : GRANVILLE FD
 EMS : WHITE RIVER VALLEY AMB
 EMS2 : VALLEY RESCUE SQUAD

ESN 511
 LAW : ROYALTON VSP
 FIRE : RANDOLPH VILLAGE FD
 EMS : WHITE RIVER VALLEY AMB
 EMS2 : VALLEY RESCUE SQUAD

ESN 179
 LAW : ROYALTON VSP
 FIRE : RANDOLPH VILLAGE FD
 EMS : WHITE RIVER VALLEY AMB
 EMS2 : NONE LISTED



ROXBURY

Page 13

ESN 247
LAW : BERLIN VSP
FIRE : ROXBURY VFD
EMS : NORTHFIELD AMB
EMS2 : NONE LISTED

