



VERMONT E9-1-1 MapBook

Waitsfield

E9-1-1 MapBook with GIS Data

Use constraints: The 9-1-1 related data layers (Esites, Landmarks, Roads, Driveways, Footprints, Atlas Sheets, ESZ, etc.) were developed and designed for Enhanced 9-1-1 purposes only. The user should understand that the nature of the Enhanced 9-1-1 data layers means they are never complete. **Each municipal government is responsible for maintenance of the E9-1-1 database.** Other data (non-E9-1-1 related) used in the Vermont E9-1-1 MapBook is acquired from the Vermont Center for Geographic Information (VCGI) (vcgi.vermont.gov) and local Regional Planning Commissions.

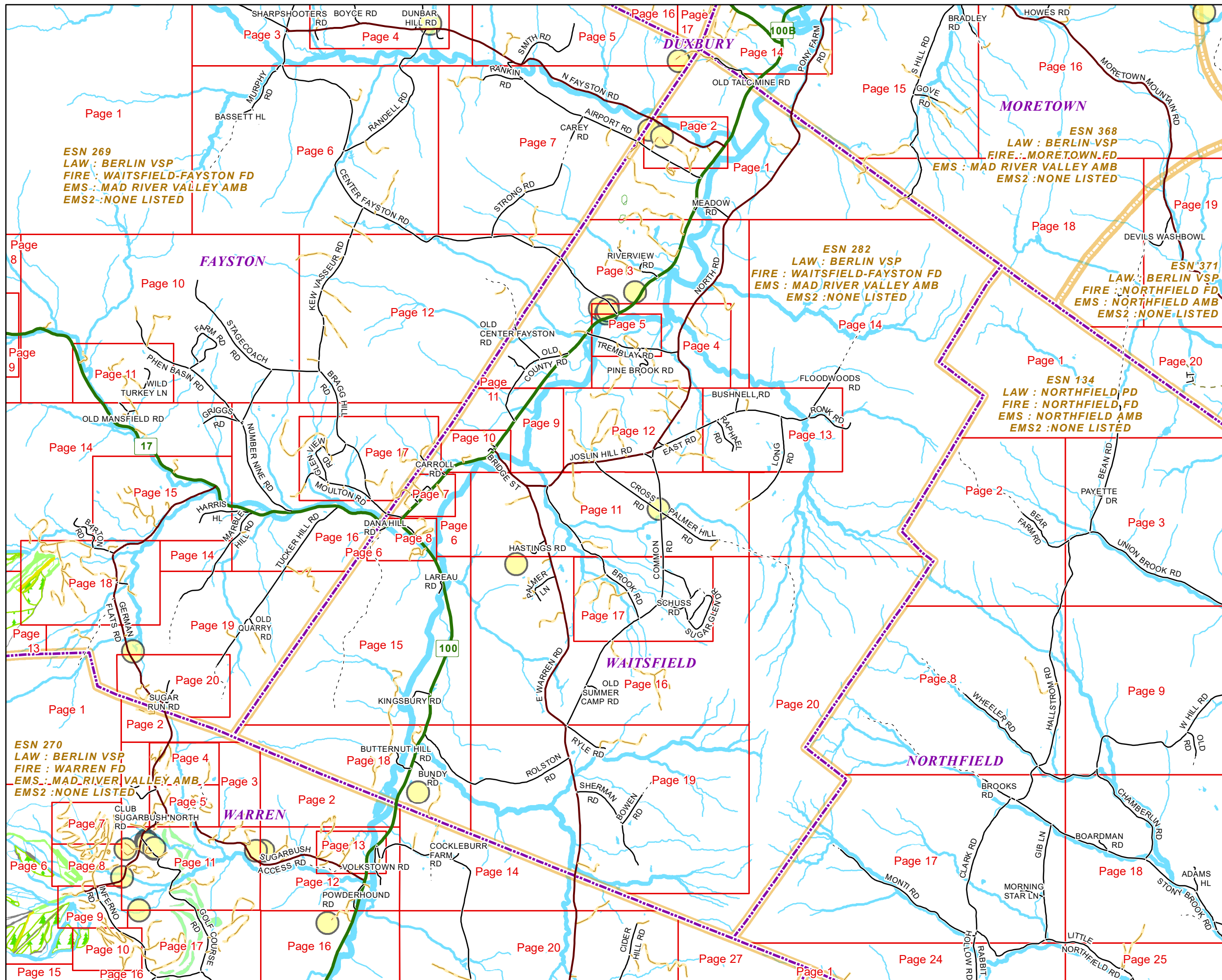
Disclaimer:

This Vermont E9-1-1 MapBook and GIS data is for general reference only. Data layers that appear on the map may or may not be accurate, current or otherwise reliable. The E9-1-1 Board and the State of Vermont make no representations of any kind, including but not limited to the warranties of merchantability or fitness for a particular use, not are any such warranties to be implied with respect to the GIS data and MapBook.

For Questions/Updates:

Contact VT Enhanced 9-1-1 Board:
Phone: 802-828-4911
Email: e911.info@vermont.gov
Website: e911.vermont.gov



























1/12/2024



























































Legend





























ESITES




























SITETYPE

-  **COMMERCIAL
-  **CULTURAL
-  **EDUCATIONAL
-  **GOVERNMENT
-  **INDUSTRIAL
-  **OTHER COMMERCIAL
-  **PUBLIC GATHERING
-  **UTILITY
-  ABANDONED
-  ACCESS POINT
-  ACCESSORY BARN
-  ACCESSORY BUILDING
-  AIR SUPPORT / MAINTENANCE FACILITY
-  AIR TRAFFIC CONTROL CENTER / COMMAND CENTER
-  AIRPORT TERMINAL
-  AMBULANCE SERVICE
-  AUDITORIUM / CONCERT HALL / THEATER / OPERA HOUSE
-  BANK
-  BOAT RAMP / DOCK
-  BORDER CROSSING
-  BORDER PATROL
-  BREWERY
-  BUS STATION / DISPATCH FACILITY
-  CAMP
-  CAMPGROUND
-  CEMETERY

-  CITY / TOWN HALL
-  COAST GUARD
-  COLLEGE / UNIVERSITY
-  COMMERCIAL CONSTRUCTION SERVICE
-  COMMERCIAL FARM
-  COMMERCIAL GARAGE
-  COMMERCIAL W/RESIDENCE
-  COMMUNICATION BOX
-  COMMUNICATION TOWER
-  COMMUNITY / RECREATION FACILITY
-  CONDOMINIUM
-  COURT HOUSE
-  CUSTOMS SERVICE
-  DAY CARE FACILITY
-  DEVELOPMENT SITE
-  EBS TOWER
-  EMERGENCY PHONE / CALLBOX
-  FAIR / EXHIBITION/ RODEO GROUNDS
-  FERRY TERMINAL / DISPATCH FACILITY
-  FIRE STATION
-  FISH FARM / HATCHERY
-  FITNESS FACILITY
-  FOOD DISTRIBUTION CENTER
-  GAS STATION
-  GATED W/BUILDING
-  GATED W/O BUILDING
-  GOLF COURSE
-  GRAVEL PIT / QUARRY / MINE




















-  GREENHOUSE / NURSERY
-  GROCERY STORE
-  HARBOR / MARINA
-  HAZARDOUS MATERIALS FACILITY
-  HAZARDOUS STORAGE FACILITY
-  HEALTH CLINIC
-  HELIPAD / HELIPORT / HELISPOT
-  HISTORIC SITE / POINT OF INTEREST
-  HOSPITAL / MEDICAL CENTER
-  HOUSE OF WORSHIP
-  HYDROELECTRIC FACILITY
-  ICE ARENA
-  INSTITUTIONAL RESIDENCE / DORM / BARRACKS
-  LANDFILL
-  LAW ENFORCEMENT
-  LIBRARY
-  LODGING B&B / HOTEL / MOTEL / INN
-  LOOKOUT TOWER
-  LUMBER MILL / SAW MILL
-  MANUFACTURING FACILITY
-  MOBILE HOME
-  MORGUE
-  MULTI-FAMILY DWELLING
-  MUSEUM
-  NATIONAL GUARD /
-  NUCLEAR FACILITY
-  NURSING HOME / LONG TERM CARE
-  OFFICE BUILDING

-  OIL / GAS FACILITY
-  OTHER
-  OTHER RESIDENTIAL
-  OUTPATIENT CLINIC
-  PARK AND RIDE / COMMUTER
-  PHARMACY
-  PICNIC AREA
-  POST OFFICE
-  PRISON / CORRECTIONAL FACILITY
-  PRIVATE AND EXPRESS SHIPPING FACILITY
-  PSAP
-  PUBLIC BEACH
-  PUBLIC TELEPHONE
-  PUBLIC WATER SUPPLY INTAKE
-  PUBLIC WATER SUPPLY WELL
-  PUMP STATION
-  RACE TRACK / DRAGSTRIP
-  RAILROAD STATION
-  RESIDENTIAL FARM
-  REST STOP / ROADSIDE PARK
-  RESTAURANT
-  RETAIL FACILITY
-  RV HOOKUP
-  SCHOOL K / 12
-  SEASONAL HOME
-  SHOOTING RANGE
-  SINGLE FAMILY DWELLING
-  SKI AREA / ALPINE





-  SOLAR FACILITY
-  SPORTS ARENA /
-  STATE CAPITOL
-  STATE GARAGE
-  STATE GOVERNMENT FACILITY
-  STATE PARK
-  STORAGE UNITS
-  SUBSTATION
-  SUGARHOUSE
-  TEMPORARY STRUCTURE
-  TOWN GARAGE
-  TOWN OFFICE
-  TRAILHEAD
-  TRANSFER STATION
-  UNKNOWN
-  US FOREST FACILITY
-  US GOVERNMENT FACILITY
-  UTILITY POLE W/PHONE
-  VETERINARY HOSPITAL / CLINIC
-  VISITOR / INFORMATION CENTER
-  WAREHOUSE
-  WASTE / BIOMASS FACILITY
-  WASTEWATER TREATMENT PLANT
-  WATER TANK
-  WATER TOWER
-  WIND FACILITY / WIND TOWER
-  YOUTH CAMP

Legend

Roads

-  Interstate Highway
-  US Highway
-  State Highway
-  Town Highway Class 1
-  Town Highway Class 2
-  Town Highway Class 3
-  Town Highway Class 4
-  Private
-  Driveway
-  Discontinued Road
-  Legal Trail
-  Ferry
-  Military - no public access
-  National Forest Highway
-  State Forest Highway
-  Proposed
-  Rivers
-  Driveways
-  Railroad

Hydrants

-  Drafting Site
-  Dry Hydrant
-  Municipal Hydrant
-  Pressurized Hydrant

Townline





Emergency Service Zones



FootPrints

-  Airport
-  Solar Field
-  Alpine Trail Easiest
-  Alpine Trail Intermediate
-  Alpine Trail Advanced
-  Alpine Trail Expert
-  Alpine Glade Marked
-  Alpine Glade Not Marked
-  Building
-  Farm
-  Golf Course
-  Quarry
-  Park
-  Shopping Center
-  Stadium/Arena
-  Other

Addressing Error

-  Orange - Duplicated Addressed Building
-  Yellow - Unnumbered Building

WAITSFIELD Road Name Index

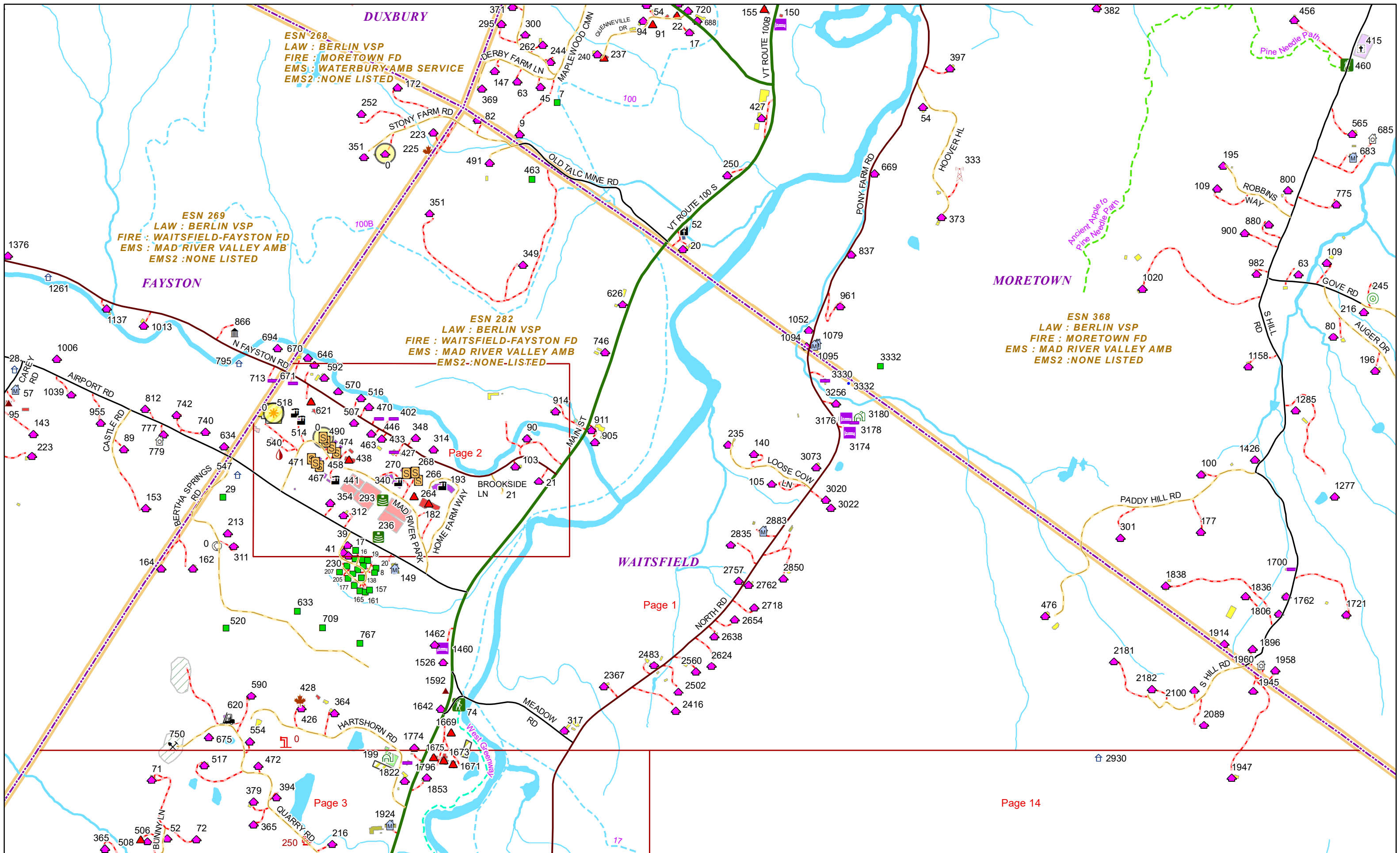
ROAD NAME	PAGE(S)
AIRPORT RD	1,2,7
ARMSTRONG RD	3
BAIRD LN	7
BARNABUS RD	13
BENT HILL RD	4
BERTHA SPRINGS RD	1
BIG ROCK RD	12
BOWEN RD	19
BRAGG HILL RD	7
BRIDGE ST	10
BRIGHTENBACK LN	3
BROOK RD	11,16,17
BROOKSIDE LN	2
BUNDY RD	18
BUNNY LN	3
BUSHNELL RD	13
BUTCHER HOUSE DR	8
BUTTERNUT HILL RD	15,18
CARROLL RD	10,17
CASSIUS RIDGE RD	12
CENTER FAYSTON RD	3
COMMON RD	11,12,16,17,19
COOPERS WAY	16
CROSS RD	11
DANA HILL RD	8,15
DEER RUN LN	17
DEERFIELD DR	3
DUGWAY RD	8
E WARREN RD	11,16,19
EAGLES RD	8
EAGLES RD EXT	8

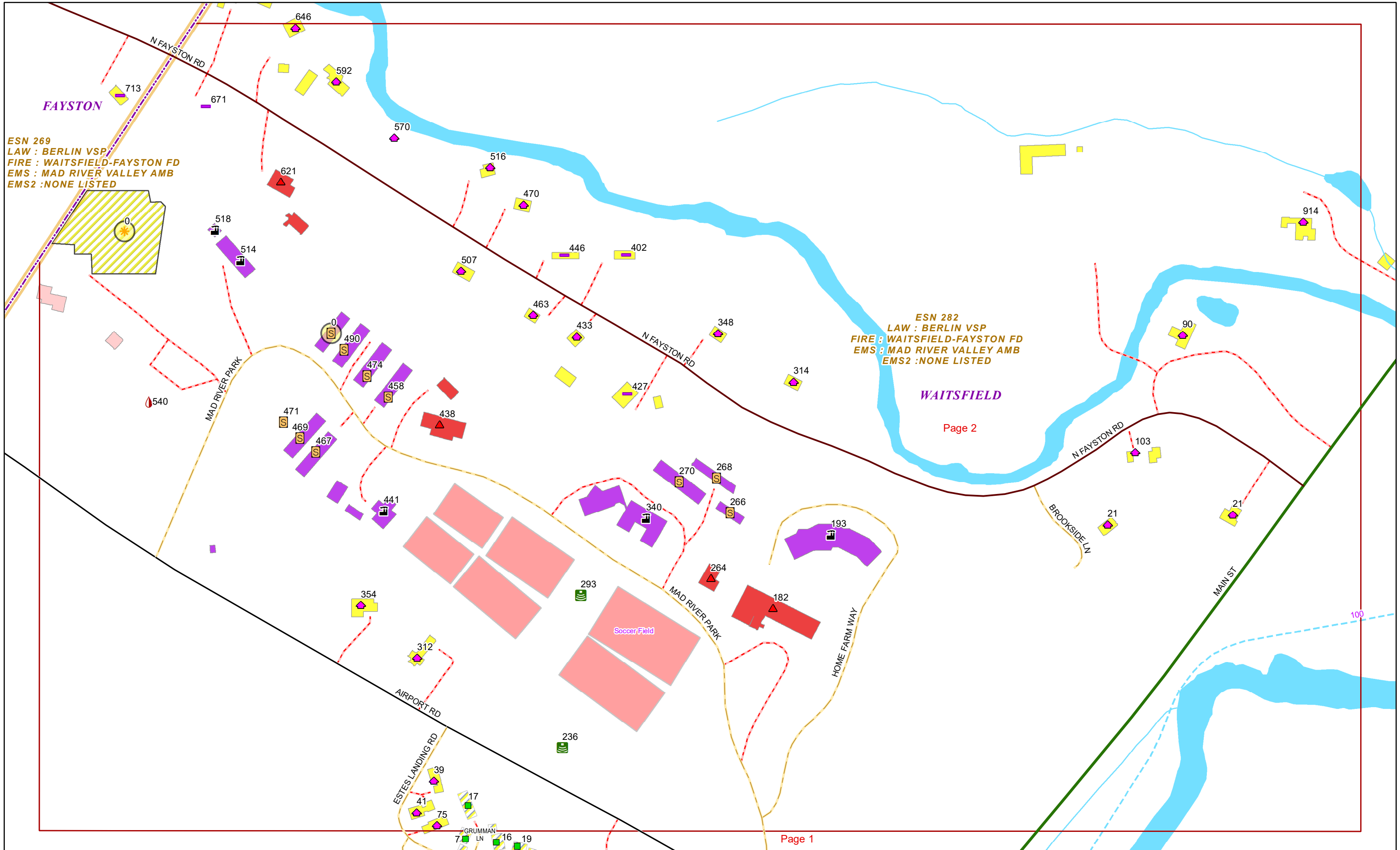
ROAD NAME	PAGE(S)
EAST RD	12,13
ELKHORN RD	12
ENT EXT RAMP STATE HWY	8
ESTES LANDING RD	1,2
EURICH FARM RD	19
FARNSWORTH RD	3
FARR LN	10
FIDDLERS GRN	8
FLOODWOODS RD	14
FOLSOM BROOK DR	18
GRAVES FARM RD	13
GRUMMAN LN	1
HARTSHORN RD	3
HASTINGS MEADOW LN	11
HASTINGS RD	11
HIGH BRIDGE HILL RD	17
HIGH BRIDGE HILL RD EXT	17
HOME FARM WAY	2
HUMMINGBIRD LN	11
JOSLIN HILL RD	9,11,12
KINGSBURY RD	15
LAREAU RD	15
LITTLE FOX LN	12
LITTLE ROCK RD	12
LONG RD	14
LOOSE COW LN	1
MAD ELLEN RD	6
MAD RIVER CANOE RD	7
MAD RIVER GRN	7
MAD RIVER PARK	2
MAIN ST	1,2,3,6,7,8,9,10,15,18

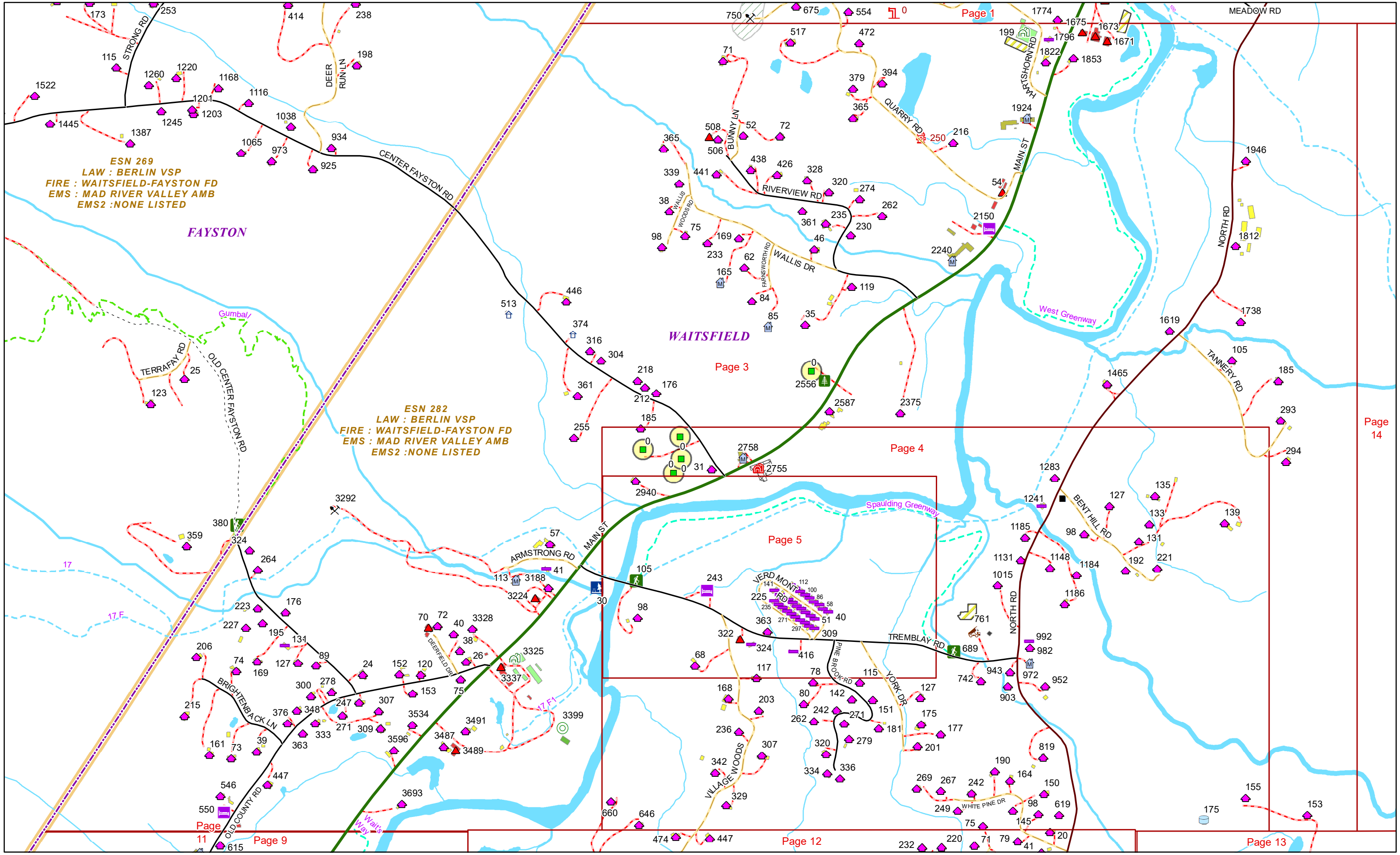
WAITSFIELD Road Name Index

ROAD NAME	PAGE(S)
MAPLE LN	16
MEADOW RD	1
MEHURON DR	10
MOBUS RD	19
MOSSY ROCK LN	16
N FAYSTON RD	2
N RIDGE RD	12
NORTH RD	1,3,4,12
OLD CENTER FAYSTON RD	3
OLD COUNTY RD	3
OLD SUMMER CAMP RD	16
OLD TALC MINE RD	1
OWENS WAY	18
PADDY HILL RD	1
PALMER HILL RD	11,14
PALMER LN	16
PARSONAGE LN	10
PINE BROOK RD	4
PINE HILL LN	11
POST OFFICE RD	7
PRIESTS CAMP RD	20
QUARRY RD	3
RADCLIFF DR	10
RAPHAEL RD	13
RIVER RIDGE RD	18
RIVERVIEW RD	3
ROLSTON RD	19

ROAD NAME	PAGE(S)
RONK RD	14
RYLE RD	19
S HILL RD	1
SCHUSS RD	17
SCRAG MOUNTAIN RD	32
SHARKEY DR	11
SHERMAN RD	19
SIKORSKY LN	1
SKI VALLEY RD	17
SLOW RD	7
SNOWSHOE DR	17
SPRING HILL RD	12
STONY FARM RD	5
STRONG RD	11
SUGAR GLEN DR	17
SUGARHOUSE LN	16
TANNERY RD	3
THISTLE RD	12
TREMBLAY RD	3,4,5
VERD MONT RD	5
VILLAGE WOODS	4
VT ROUTE 17	6,8,16
WALLIS DR	3
WALLIS WOODS RD	3
WHITE PINE DR	4
YORK DR	4



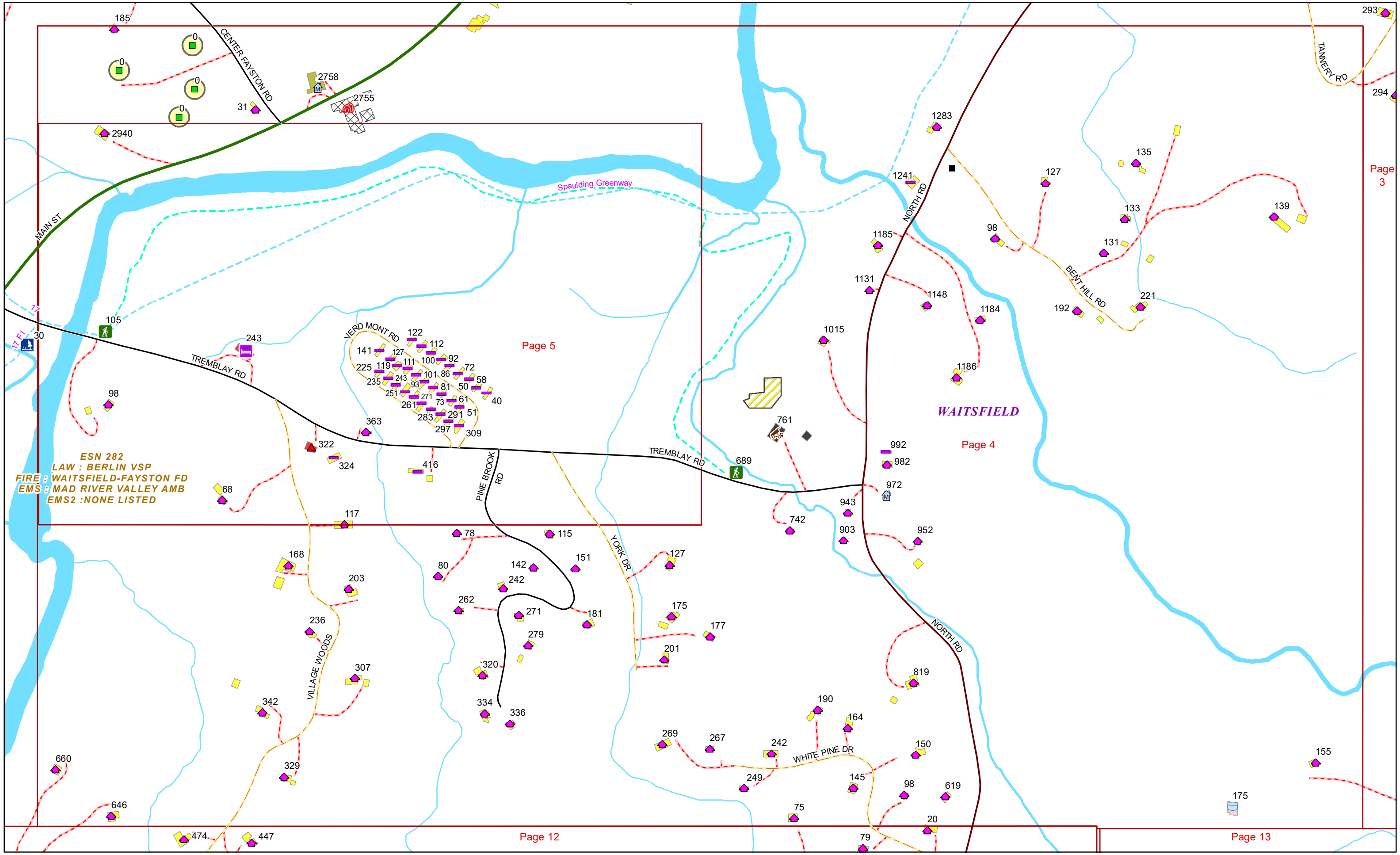




ESN 269
LAW : BERLIN VSP
FIRE : WAITSFIELD-FAYSTON FD
EMS : MAD RIVER VALLEY AMB
EMS2 : NONE LISTED

ESN 282
LAW : BERLIN VSP
FIRE : WAITSFIELD-FAYSTON FD
EMS : MAD RIVER VALLEY AMB
EMS2 : NONE LISTED





ESN 282
LAW : BERLIN VSP
FIRE : WAITSFIELD-FAYSTON FD
EMS : MAD RIVER VALLEY AMB
EMS2 : NONE LISTED

Page 5

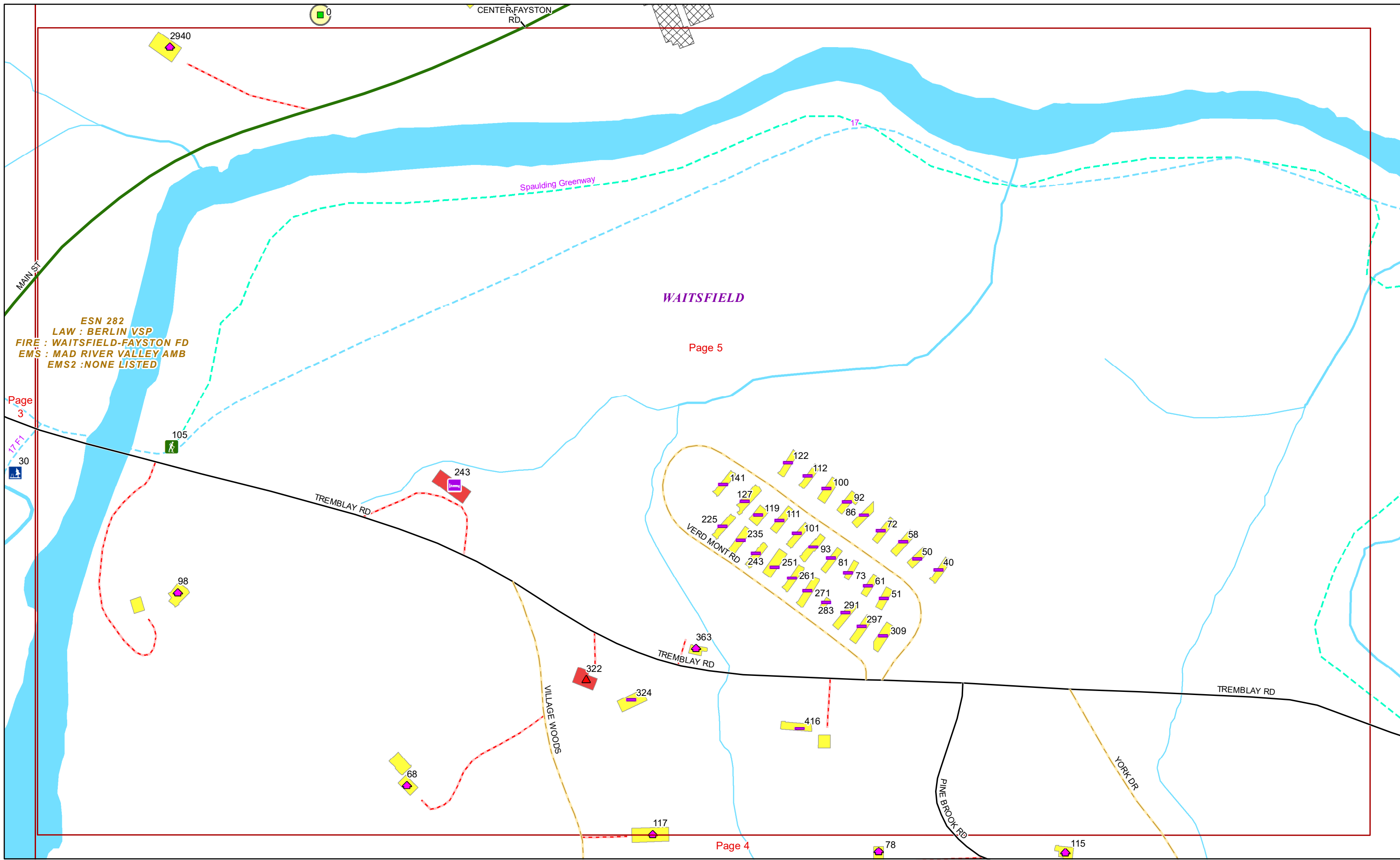
WAITSFIELD

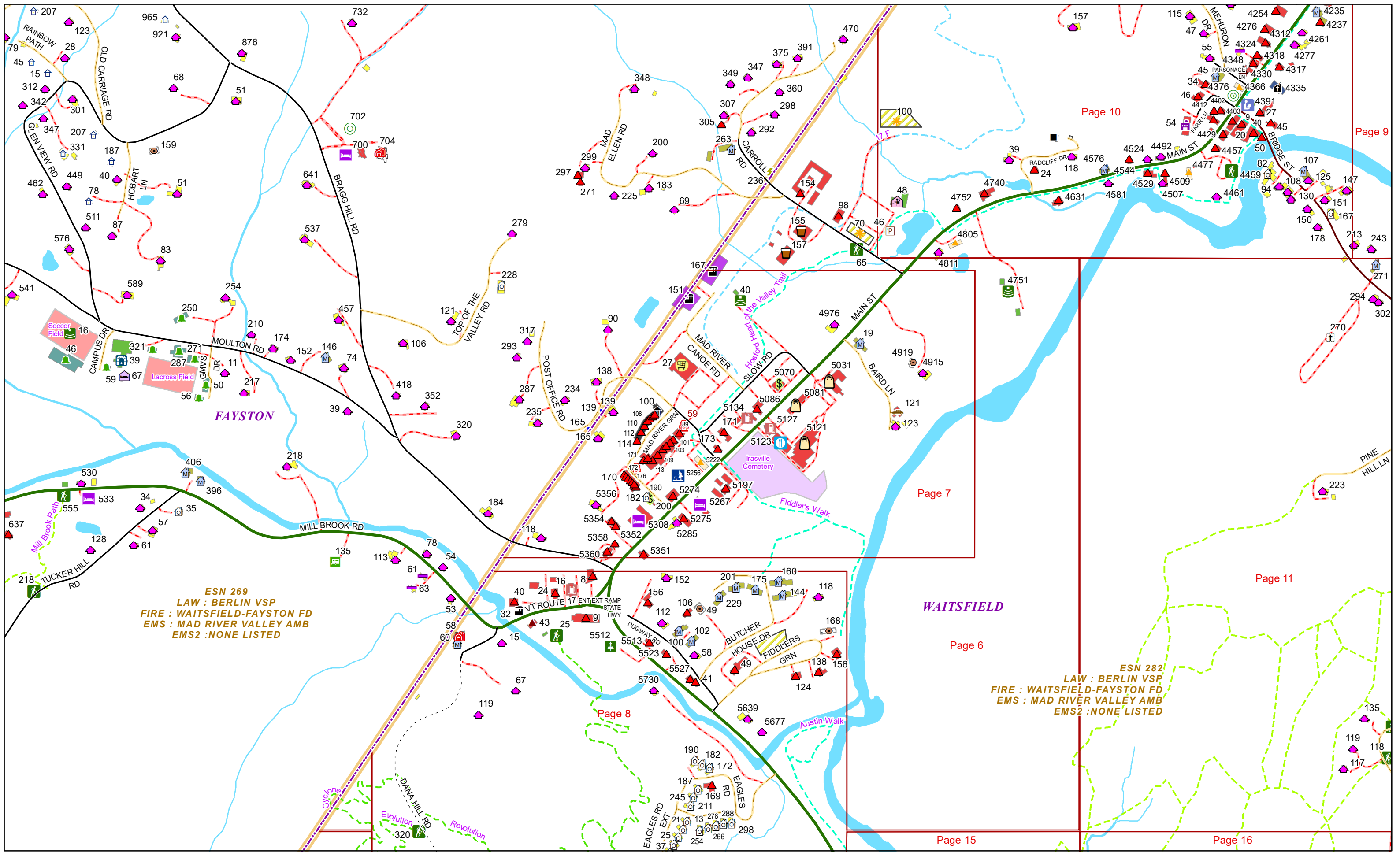
Page 4

Page 12

Page 13



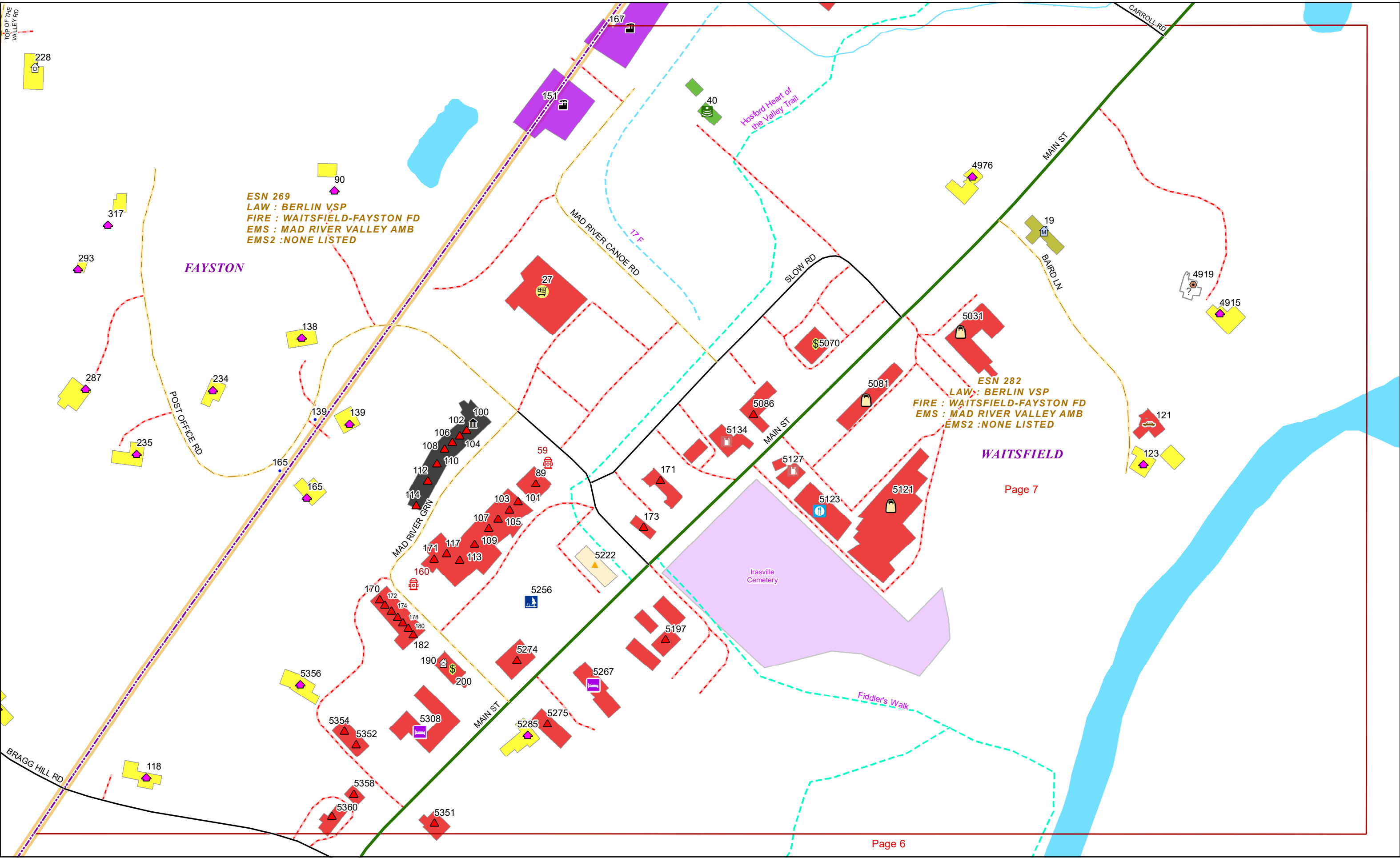


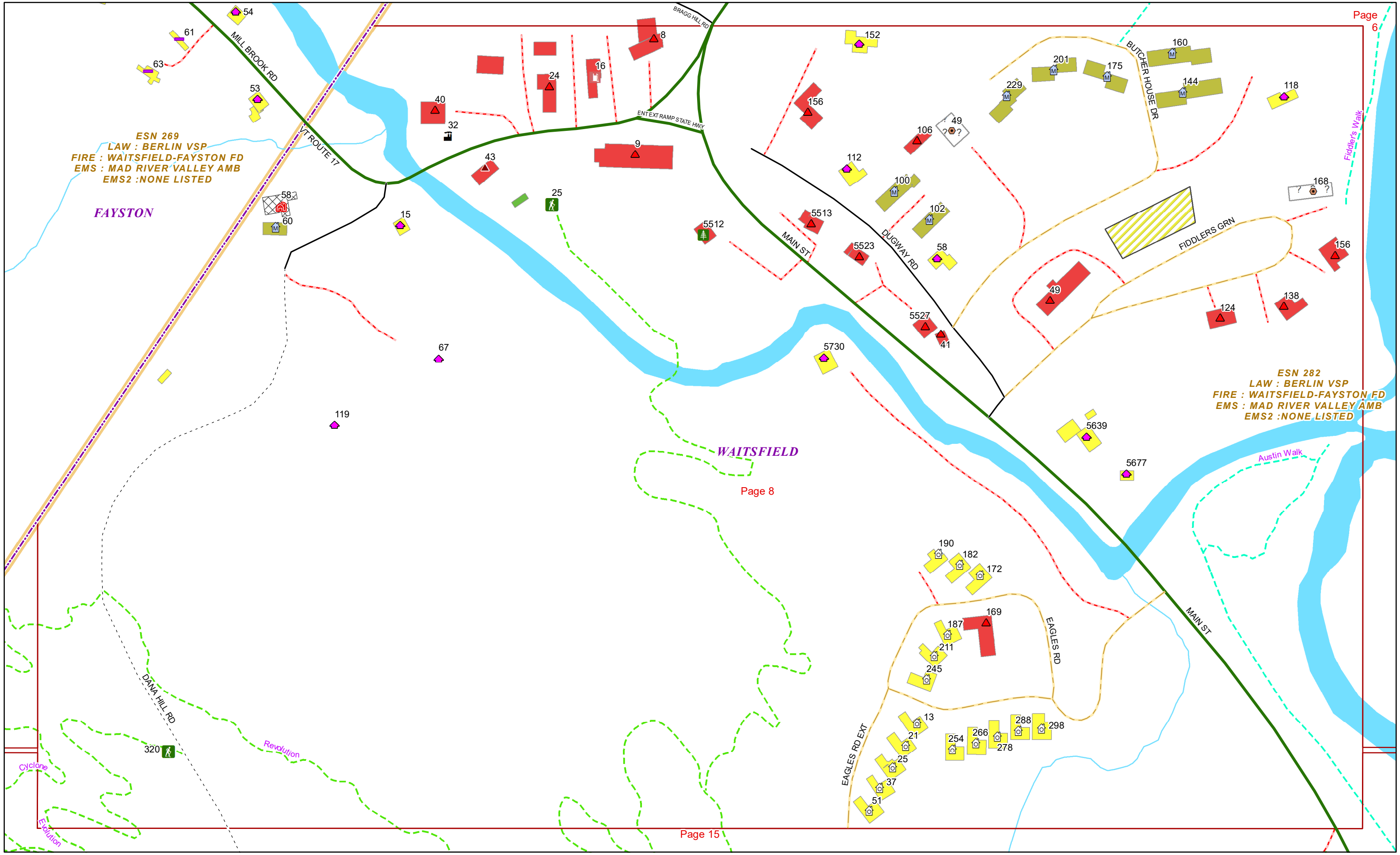


ESN 269
LAW : BERLIN VSP
FIRE : WAITSFIELD-FAYSTON FD
EMS : MAD RIVER VALLEY AMB
EMS2 : NONE LISTED

ESN 282
LAW : BERLIN VSP
FIRE : WAITSFIELD-FAYSTON FD
EMS : MAD RIVER VALLEY AMB
EMS2 : NONE LISTED





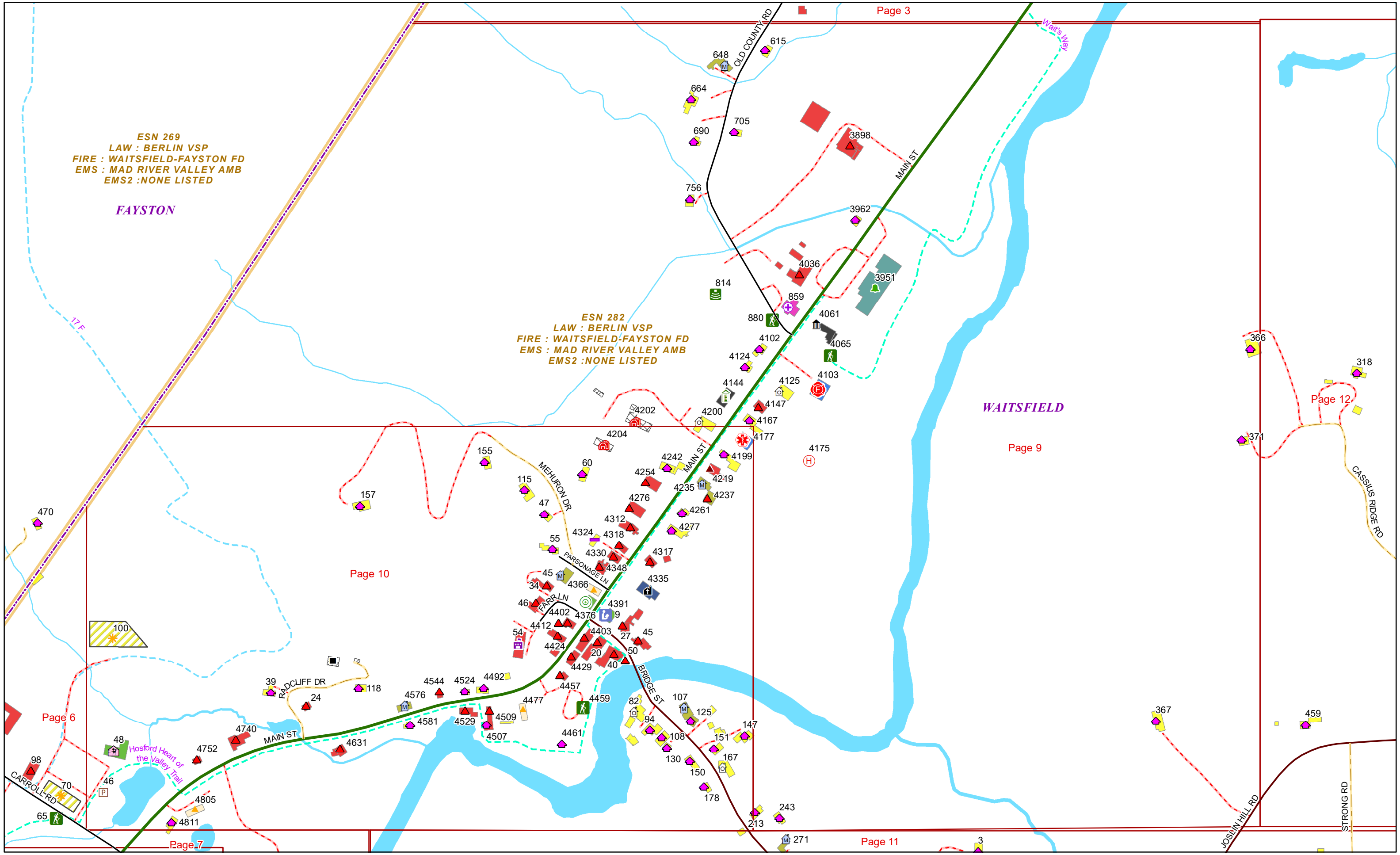


ESN 269
LAW : BERLIN VSP
FIRE : WAITSFIELD-FAYSTON FD
EMS : MAD RIVER VALLEY AMB
EMS2 : NONE LISTED

FAYSTON

ESN 282
LAW : BERLIN VSP
FIRE : WAITSFIELD-FAYSTON FD
EMS : MAD RIVER VALLEY AMB
EMS2 : NONE LISTED

WAITSFIELD



ESN 269
LAW : BERLIN_VSP
FIRE : WAITSFIELD-FAYSTON FD
EMS : MAD RIVER VALLEY AMB
EMS2 : NONE LISTED

FAYSTON

Page 9

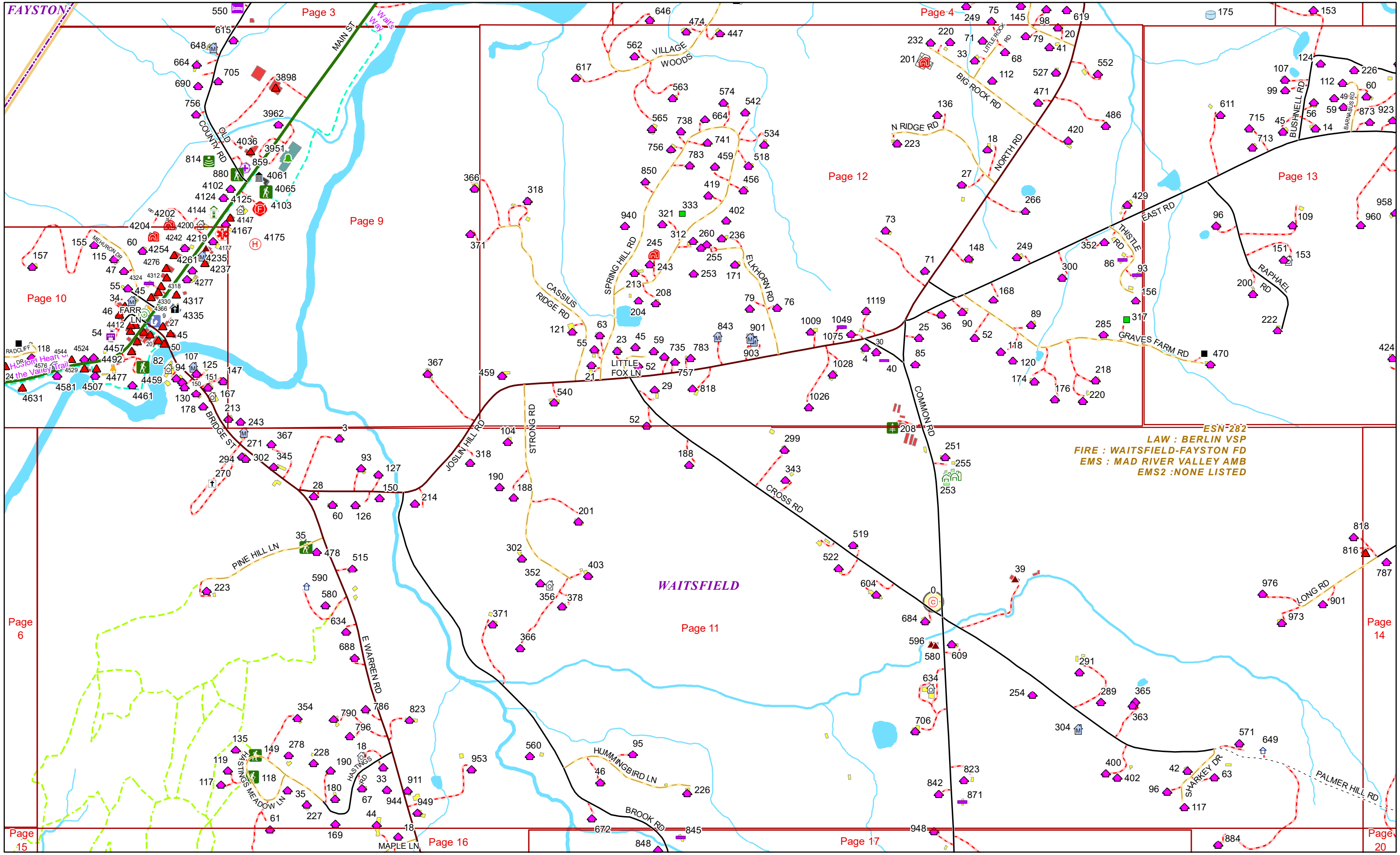
WAITSFIELD

Page 10

ESN 282
LAW : BERLIN VSP
FIRE : WAITSFIELD-FAYSTON FD
EMS : MAD RIVER VALLEY AMB
EMS2 : NONE LISTED

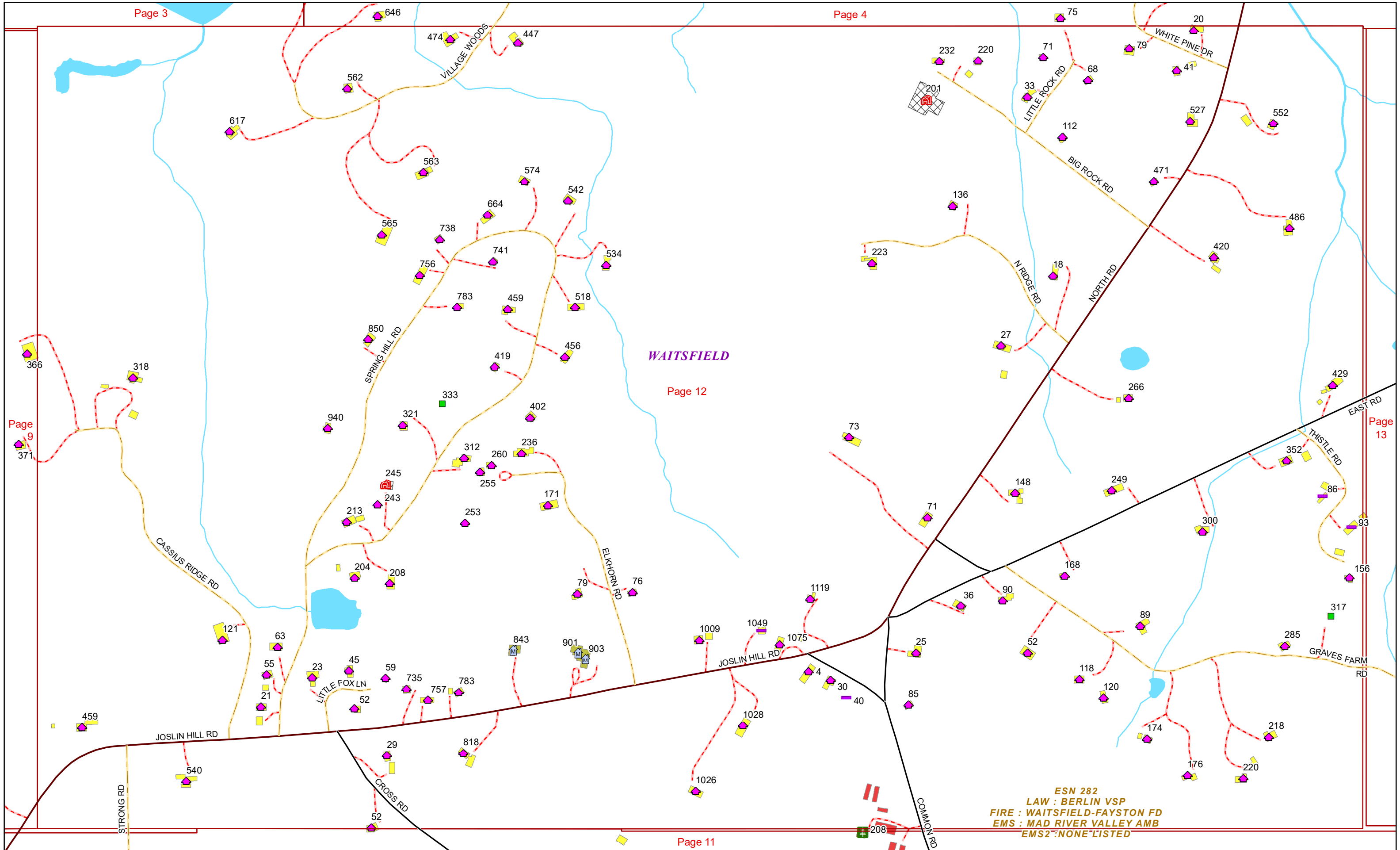
Page 11





ESN#282
LAW : BERLIN VSP
FIRE : WAITSFIELD-FAYSTON FD
EMS : MAD RIVER VALLEY AMB
EMS2 : NONE LISTED

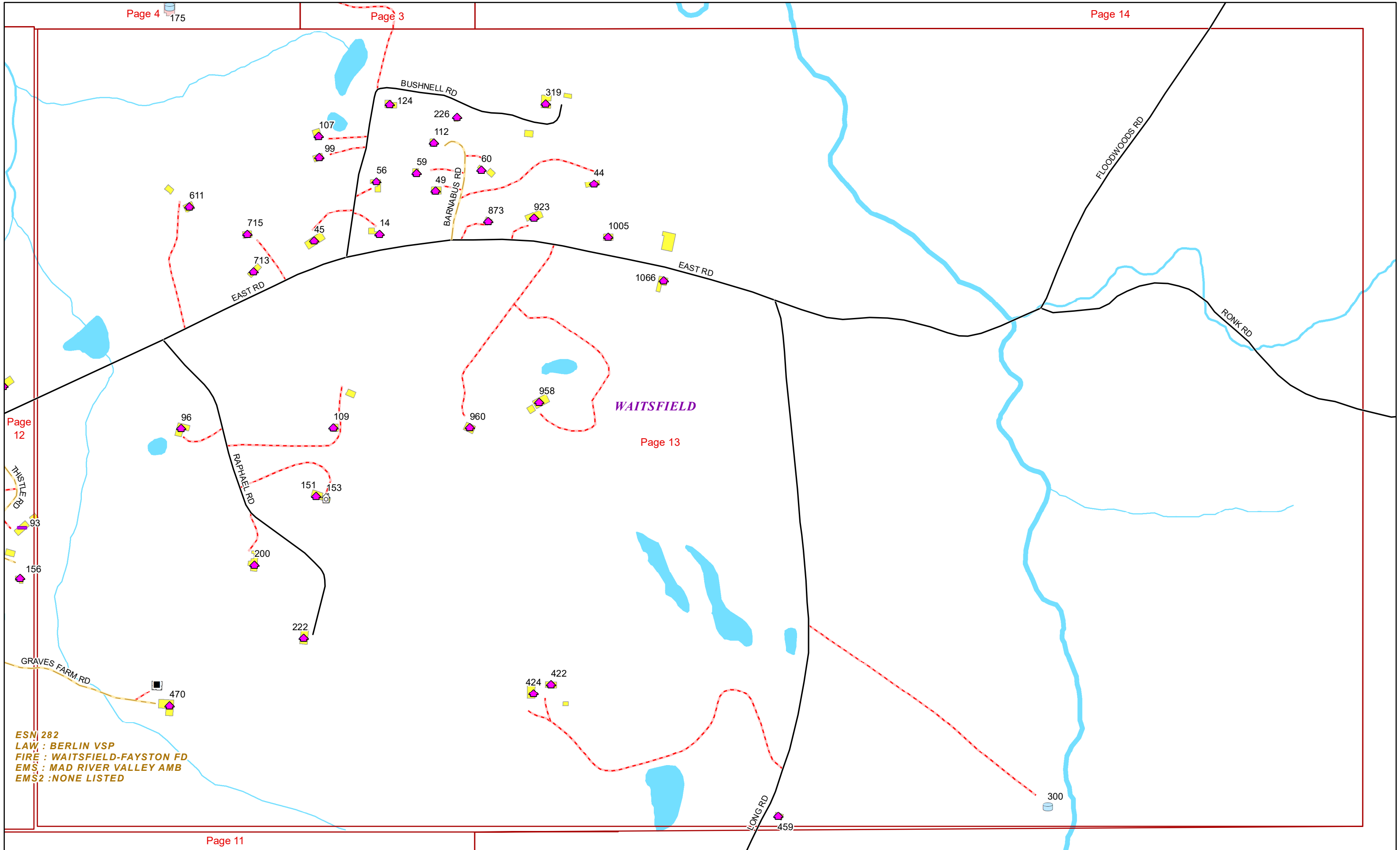




WAITSFIELD

ESN 282
 LAW : BERLIN VSP
 FIRE : WAITSFIELD-FAYSTON FD
 EMS : MAD RIVER VALLEY AMB
 EMS2 : NONE LISTED

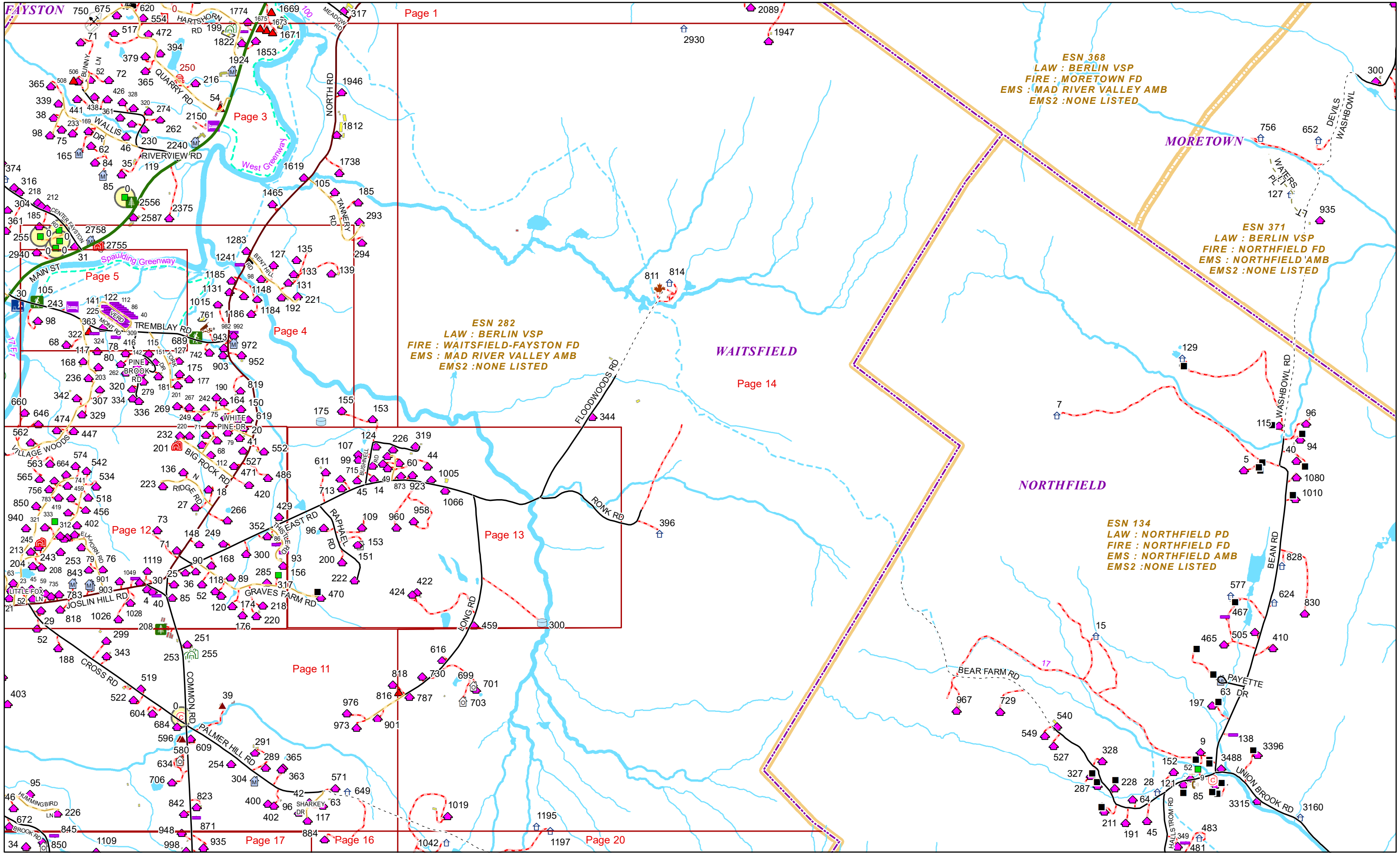




WAITSFIELD

ESN : 282
 LAW : BERLIN VSP
 FIRE : WAITSFIELD-FAYSTON FD
 EMS : MAD RIVER VALLEY AMB
 EMS2 : NONE LISTED





Page 1

Page 3

Page 5

Page 4

Page 12

Page 13

Page 11

Page 17

Page 16

Page 20

Page 14

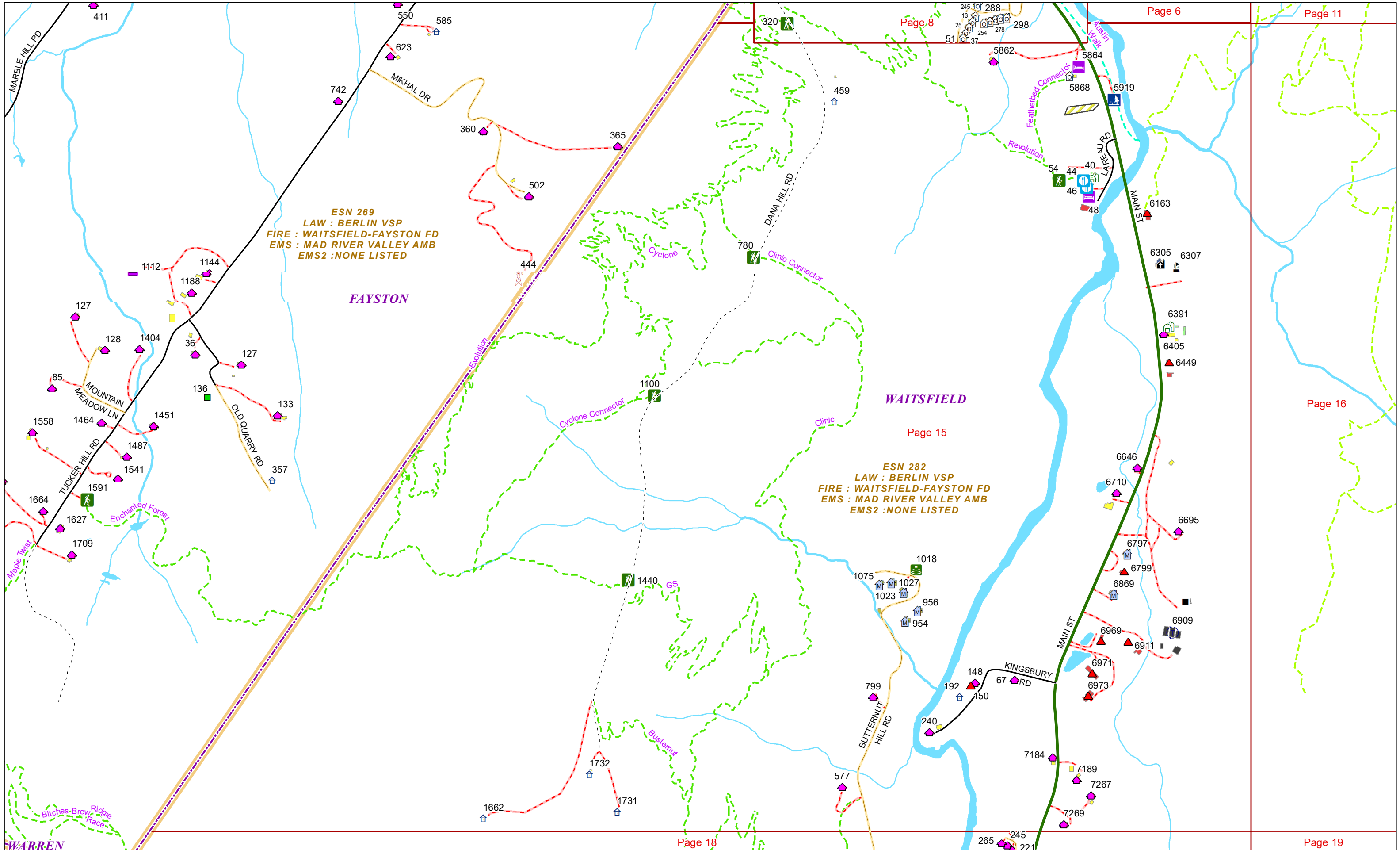
ESN 368
LAW : BERLIN VSP
FIRE : MORETOWN FD
EMS : MAD RIVER VALLEY AMB
EMS2 : NONE LISTED

ESN 371
LAW : BERLIN VSP
FIRE : NORTHFIELD FD
EMS : NORTHFIELD AMB
EMS2 : NONE LISTED

ESN 282
LAW : BERLIN VSP
FIRE : WAITSFIELD-FAYSTON FD
EMS : MAD RIVER VALLEY AMB
EMS2 : NONE LISTED

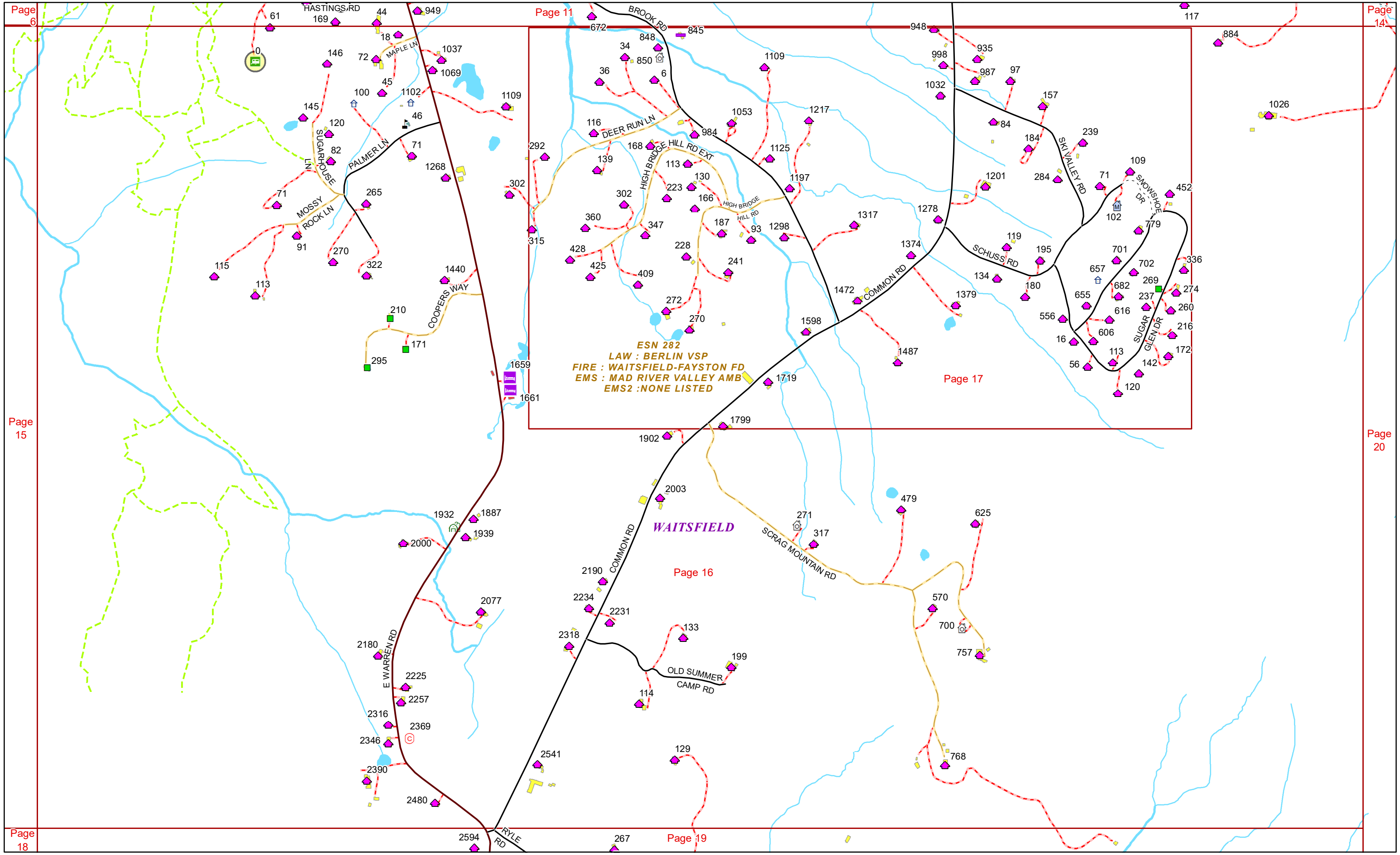
ESN 134
LAW : NORTHFIELD PD
FIRE : NORTHFIELD FD
EMS : NORTHFIELD AMB
EMS2 : NONE LISTED





WARREN





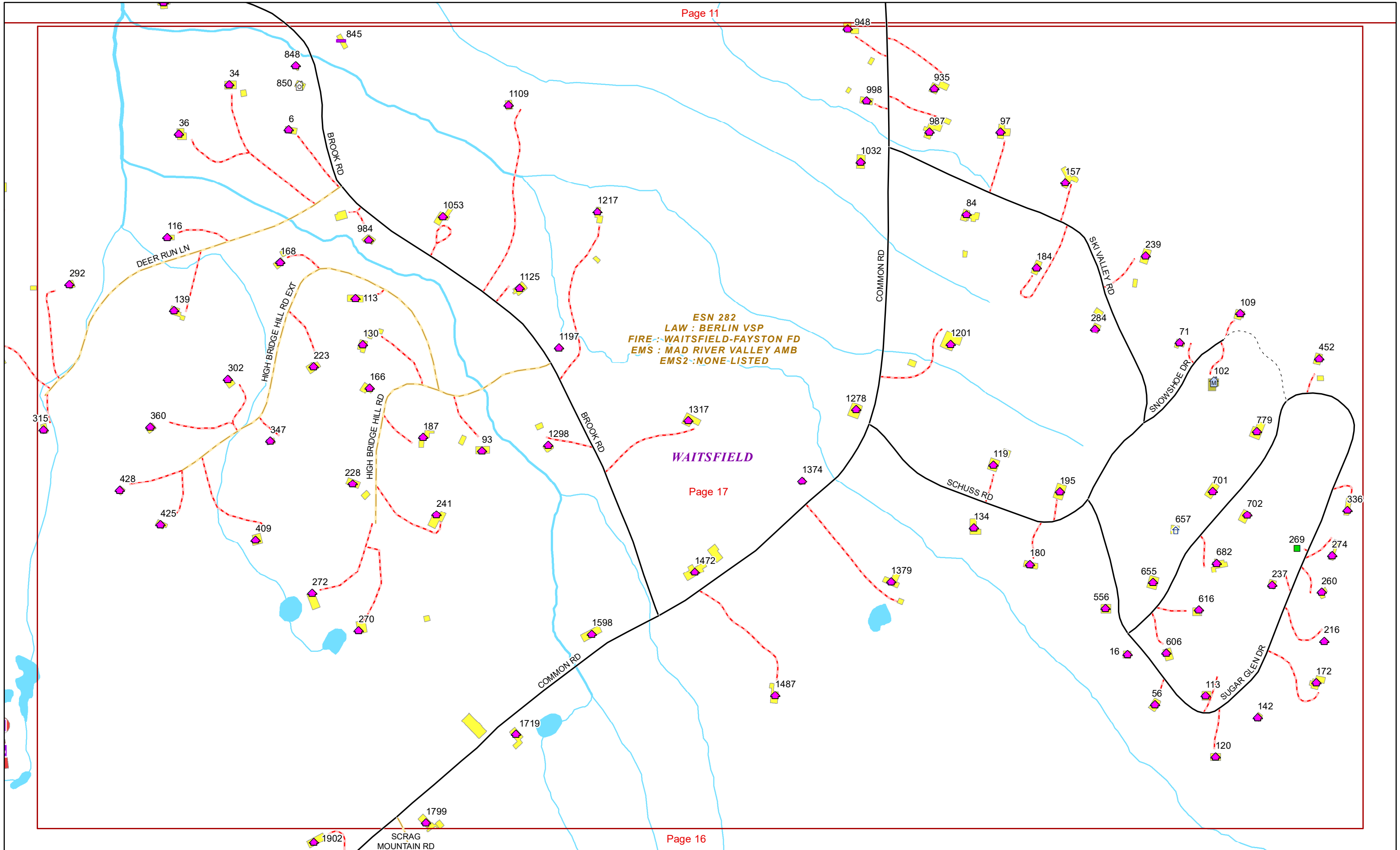
ESN 282
LAW : BERLIN VSP
FIRE : WAITSFIELD-FAYSTON FD
EMS : MAD RIVER VALLEY AMB
EMS2 : NONE LISTED

WAITSFIELD



ESN 282
LAW : BERLIN VSP
FIRE : WAITSFIELD-FAYSTON FD
EMS : MAD RIVER VALLEY AMB
EMS2 : NONE LISTED

WAITSFIELD



ESN 269
LAW : BERLIN VSP
FIRE : WAITSFIELD-FAYSTON FD
EMS : MAD RIVER VALLEY AMB
EMS2 : NONE LISTED

FAYSTON

Page 15

Page 16

ESN 282
LAW : BERLIN VSP
FIRE : WAITSFIELD-FAYSTON FD
EMS : MAD RIVER VALLEY AMB
EMS2 : NONE LISTED

WAITSFIELD

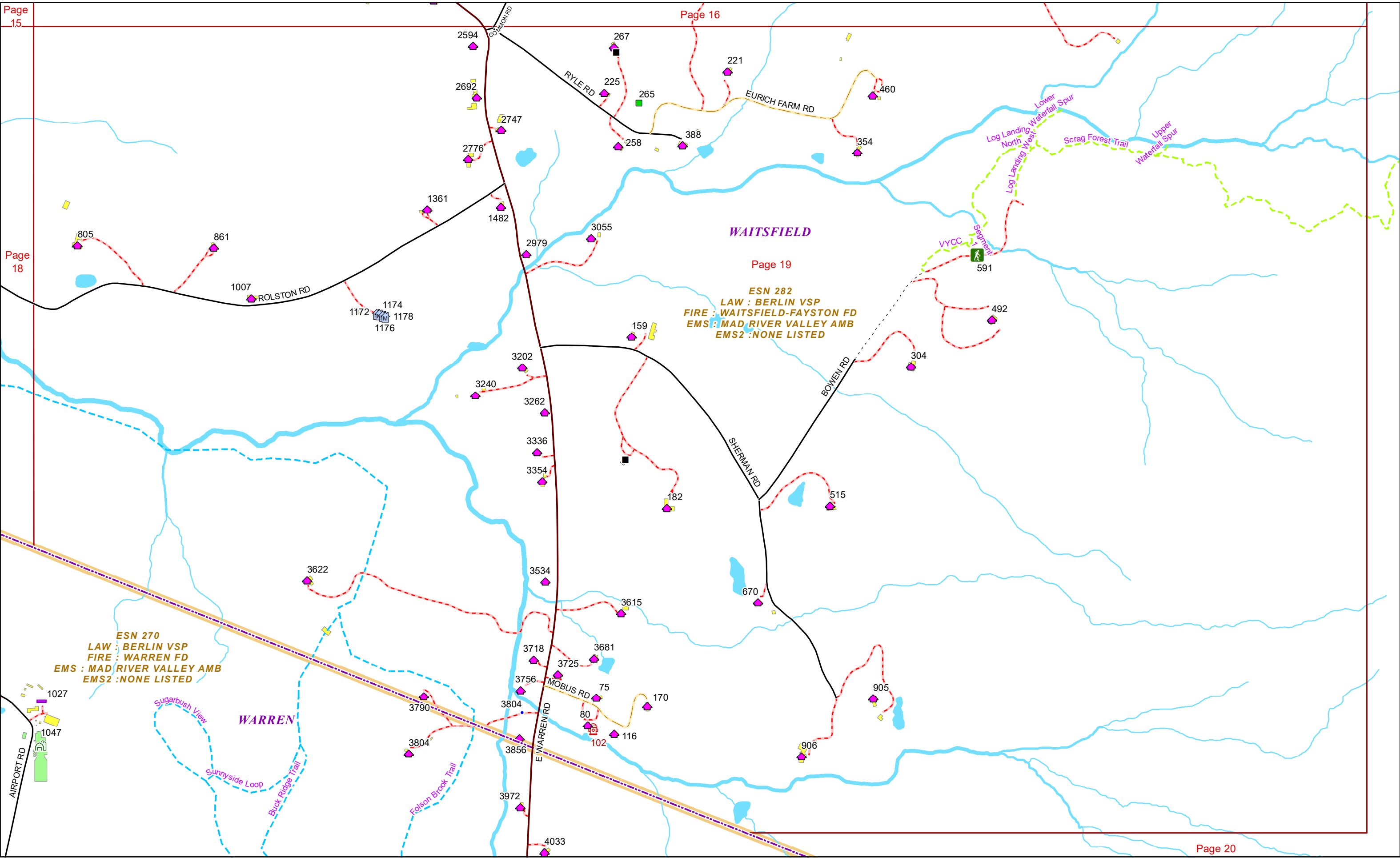
Page 18

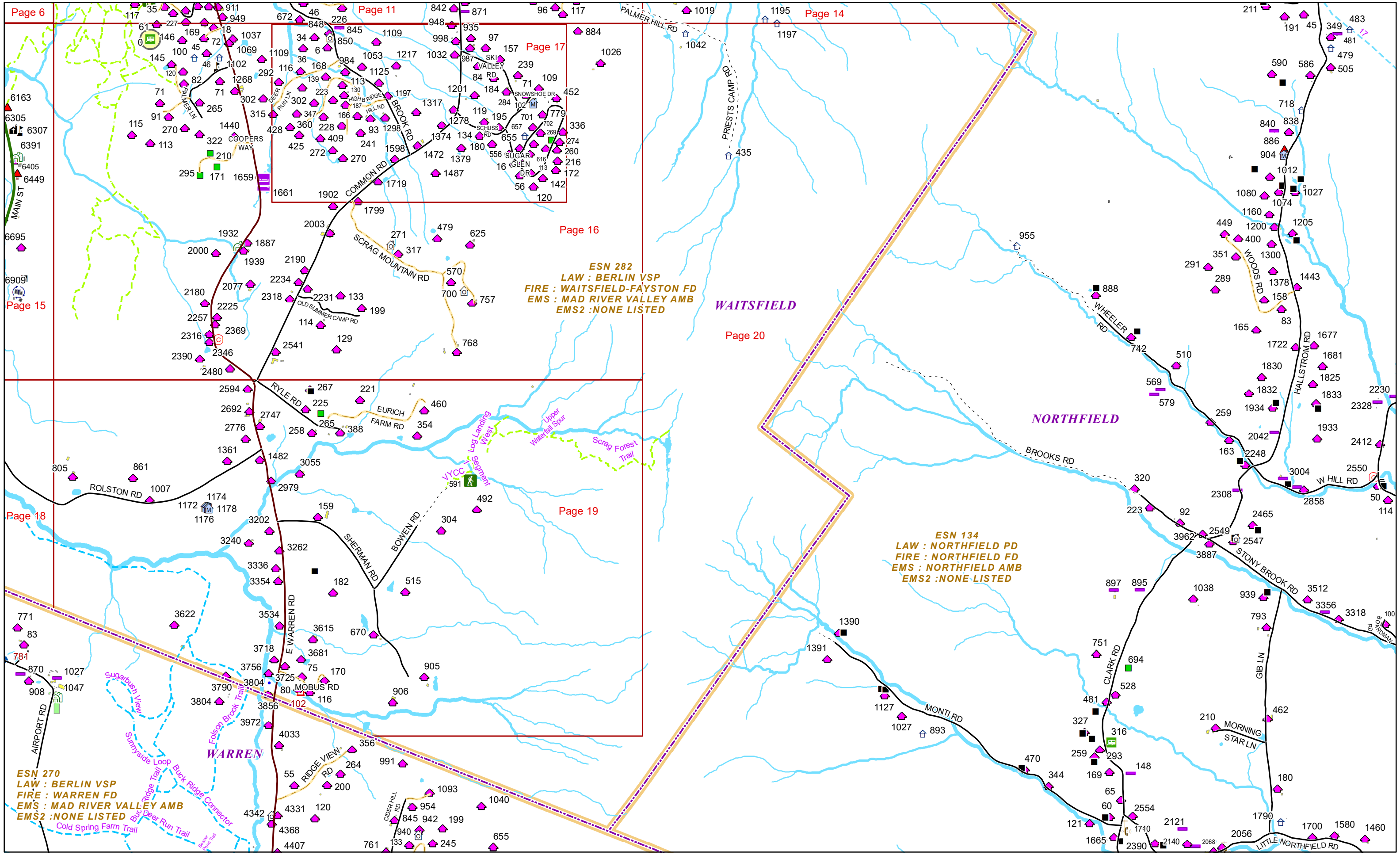
Page 19

ESN 270
LAW : BERLIN VSP
FIRE : WARREN FD
EMS : MAD RIVER VALLEY AMB
EMS2 : NONE LISTED

WARREN







Page 6

Page 11

Page 14

Page 17

Page 15

Page 16

Page 18

Page 19

WAITSFIELD

Page 20

NORTHFIELD

WARREN

ESN 270
LAW : BERLIN VSP
FIRE : WARREN FD
EMS : MAD RIVER VALLEY AMB
EMS2 : NONE LISTED

ESN 282
LAW : BERLIN VSP
FIRE : WAITSFIELD-FAYSTON FD
EMS : MAD RIVER VALLEY AMB
EMS2 : NONE LISTED

ESN 134
LAW : NORTHFIELD PD
FIRE : NORTHFIELD FD
EMS : NORTHFIELD AMB
EMS2 : NONE LISTED

