


# VERMONT E9-1-1 MapBook

## Warren

### E9-1-1 MapBook with GIS Data

Use constraints: The 9-1-1 related data layers (Esites, Landmarks, Roads, Driveways, Footprints, Atlas Sheets, ESZ, etc.) were developed and designed for Enhanced 9-1-1 purposes only. The user should understand that the nature of the Enhanced 9-1-1 data layers means they are never complete. **Each municipal government is responsible for maintenance of the E9-1-1 database.** Other data (non-E9-1-1 related) used in the Vermont E9-1-1 MapBook is acquired from the Vermont Center for Geographic Information (VCGI) ([vcgi.vermont.gov](http://vcgi.vermont.gov)) and local Regional Planning Commissions.

**Disclaimer:**  
This Vermont E9-1-1 MapBook and GIS data is for general reference only. Data layers that appear on the map may or may not be accurate, current or otherwise reliable. The E9-1-1 Board and the State of Vermont make no representations of any kind, including but not limited to the warranties of merchantability or fitness for a particular use, not are any such warranties to be implied with respect to the GIS data and MapBook.

**For Questions/Updates:**  
Contact VT Enhanced 9-1-1 Board:  
Phone: 802-828-4911  
Email: [e911.info@vermont.gov](mailto:e911.info@vermont.gov)  
Website: [e911.vermont.gov](http://e911.vermont.gov)

**1/12/2024**



























































# Legend





























## ESITES




























### SITETYPE

-  \*\*COMMERCIAL
-  \*\*CULTURAL
-  \*\*EDUCATIONAL
-  \*\*GOVERNMENT
-  \*\*INDUSTRIAL
-  \*\*OTHER COMMERCIAL
-  \*\*PUBLIC GATHERING
-  \*\*UTILITY
-  ABANDONED
-  ACCESS POINT
-  ACCESSORY BARN
-  ACCESSORY BUILDING
-  AIR SUPPORT / MAINTENANCE FACILITY
-  AIR TRAFFIC CONTROL CENTER / COMMAND CENTER
-  AIRPORT TERMINAL
-  AMBULANCE SERVICE
-  AUDITORIUM / CONCERT HALL / THEATER / OPERA HOUSE
-  BANK
-  BOAT RAMP / DOCK
-  BORDER CROSSING
-  BORDER PATROL
-  BREWERY
-  BUS STATION / DISPATCH FACILITY
-  CAMP
-  CAMPGROUND
-  CEMETERY

-  CITY / TOWN HALL
-  COAST GUARD
-  COLLEGE / UNIVERSITY
-  COMMERCIAL CONSTRUCTION SERVICE
-  COMMERCIAL FARM
-  COMMERCIAL GARAGE
-  COMMERCIAL W/RESIDENCE
-  COMMUNICATION BOX
-  COMMUNICATION TOWER
-  COMMUNITY / RECREATION FACILITY
-  CONDOMINIUM
-  COURT HOUSE
-  CUSTOMS SERVICE
-  DAY CARE FACILITY
-  DEVELOPMENT SITE
-  EBS TOWER
-  EMERGENCY PHONE / CALLBOX
-  FAIR / EXHIBITION/ RODEO GROUNDS
-  FERRY TERMINAL / DISPATCH FACILITY
-  FIRE STATION
-  FISH FARM / HATCHERY
-  FITNESS FACILITY
-  FOOD DISTRIBUTION CENTER
-  GAS STATION
-  GATED W/BUILDING
-  GATED W/O BUILDING
-  GOLF COURSE
-  GRAVEL PIT / QUARRY / MINE




















-  GREENHOUSE / NURSERY
-  GROCERY STORE
-  HARBOR / MARINA
-  HAZARDOUS MATERIALS FACILITY
-  HAZARDOUS STORAGE FACILITY
-  HEALTH CLINIC
-  HELIPAD / HELIPORT / HELISPOT
-  HISTORIC SITE / POINT OF INTEREST
-  HOSPITAL / MEDICAL CENTER
-  HOUSE OF WORSHIP
-  HYDROELECTRIC FACILITY
-  ICE ARENA
-  INSTITUTIONAL RESIDENCE / DORM / BARRACKS
-  LANDFILL
-  LAW ENFORCEMENT
-  LIBRARY
-  LODGING B&B / HOTEL / MOTEL / INN
-  LOOKOUT TOWER
-  LUMBER MILL / SAW MILL
-  MANUFACTURING FACILITY
-  MOBILE HOME
-  MORGUE
-  MULTI-FAMILY DWELLING
-  MUSEUM
-  NATIONAL GUARD /
-  NUCLEAR FACILITY
-  NURSING HOME / LONG TERM CARE
-  OFFICE BUILDING

-  OIL / GAS FACILITY
-  OTHER
-  OTHER RESIDENTIAL
-  OUTPATIENT CLINIC
-  PARK AND RIDE / COMMUTER
-  PHARMACY
-  PICNIC AREA
-  POST OFFICE
-  PRISON / CORRECTIONAL FACILITY
-  PRIVATE AND EXPRESS SHIPPING FACILITY
-  PSAP
-  PUBLIC BEACH
-  PUBLIC TELEPHONE
-  PUBLIC WATER SUPPLY INTAKE
-  PUBLIC WATER SUPPLY WELL
-  PUMP STATION
-  RACE TRACK / DRAGSTRIP
-  RAILROAD STATION
-  RESIDENTIAL FARM
-  REST STOP / ROADSIDE PARK
-  RESTAURANT
-  RETAIL FACILITY
-  RV HOOKUP
-  SCHOOL K / 12
-  SEASONAL HOME
-  SHOOTING RANGE
-  SINGLE FAMILY DWELLING
-  SKI AREA / ALPINE





-  SOLAR FACILITY
-  SPORTS ARENA /
-  STATE CAPITOL
-  STATE GARAGE
-  STATE GOVERNMENT FACILITY
-  STATE PARK
-  STORAGE UNITS
-  SUBSTATION
-  SUGARHOUSE
-  TEMPORARY STRUCTURE
-  TOWN GARAGE
-  TOWN OFFICE
-  TRAILHEAD
-  TRANSFER STATION
-  UNKNOWN
-  US FOREST FACILITY
-  US GOVERNMENT FACILITY
-  UTILITY POLE W/PHONE
-  VETERINARY HOSPITAL / CLINIC
-  VISITOR / INFORMATION CENTER
-  WAREHOUSE
-  WASTE / BIOMASS FACILITY
-  WASTEWATER TREATMENT PLANT
-  WATER TANK
-  WATER TOWER
-  WIND FACILITY / WIND TOWER
-  YOUTH CAMP

# Legend

## Roads

-  Interstate Highway
-  US Highway
-  State Highway
-  Town Highway Class 1
-  Town Highway Class 2
-  Town Highway Class 3
-  Town Highway Class 4
-  Private
-  Driveway
-  Discontinued Road
-  Legal Trail
-  Ferry
-  Military - no public access
-  National Forest Highway
-  State Forest Highway
-  Proposed
-  Rivers
-  Driveways
-  Railroad

## Hydrants

-  Drafting Site
-  Dry Hydrant
-  Municipal Hydrant
-  Pressurized Hydrant

## Townline





## Emergency Service Zones



## FootPrints

-  Airport
-  Solar Field
-  Alpine Trail Easiest
-  Alpine Trail Intermediate
-  Alpine Trail Advanced
-  Alpine Trail Expert
-  Alpine Glade Marked
-  Alpine Glade Not Marked
-  Building
-  Farm
-  Golf Course
-  Quarry
-  Park
-  Shopping Center
-  Stadium/Arena
-  Other

## Addressing Error

-  Orange - Duplicated Addressed Building
-  Yellow - Unnumbered Building

# WARREN Road Name Index

ROAD NAME	PAGE(S)
AIRPORT RD	13,14,21,26
ALBERTS LN	29
AMBER WAY	11
AMSTERDAM AVE	5
ANNE BURNS RD	23
APPLE ST	31
APPLEWOOD RD	21
BEAR RD	31
BEAVER LN	31
BEECH ST	30,32
BEHN RD	26
BENT BIRCH WAY	16
BERRY ST	31
BIG DOG HL	20
BIRCH ST	31
BOBBIN MILL RD	24
BOULDER PASS	15,16,17
BREAKAWAY FARM RD	20
BRIAR CLIFF RD	4
BRIDGES CIR	11
BROADWAY RD	5
BROOK RD	19,26
BUCK RD	31
BURNT MOUNTAIN RD	20
BUZZELL RD	29,30
CAMP RD	22
CARLETON RD	22
CARLYLE RD	4
CARRIAGE HOUSE RD	4
CASPAR DR	16
CASSIDY FARM RD	29
CASTLEROCK RD	8
CEMETERY RD	19

ROAD NAME	PAGE(S)
CHARLIE ASHLEY RD	29
CHATFIELD RD	30
CHERRY ST	30,32
CHESTNUT ST	32
CHRISTMAS TREE RD	13
CIDER FORK RD	20
CIDER HILL RD	20
CIDER MOUNTAIN RD	20
CIRCLE RD	30,32
CLUB SUGARBUSH EXT	5
CLUB SUGARBUSH NORTH RD	5
CLUB SUGARBUSH SOUTH RD	5
COCKLEBURR FARM RD	14
COLD SPRINGS FARM RD	14
COLEMAN RD	17
COLLINS RD	11
COLONY RD	11
COLONY RD EXT	11
COVERED BRIDGE RD	25
DEER RD	31
DELLA RICH RD	24
DIMETRO RD	29
DOE RD	30,31,32
DRUMLEYS NORTH RD	4
DRUMLEYS NORTH RD EXT	4
DRUMLEYS SOUTH RD	4
DRUMLEYS SOUTH RD EXT	4
DUMP RD	18,21
E WARREN RD	14,20,21
EAST DR	7
EAST VIEW RD	29

ROAD NAME	PAGE(S)
EASY ST	10
ELLEN LN	18
ELLIOTT FARM RD	26
ELM ST	32
EURICH POND RD	4,5
FAIRVIEW RD	20
FALL LINE DR	10
FAWN RD	31
FERN RD	31,32
FIR ST	31
FLAT IRON RD	19
FLEMING RD	20
FOREST DR	8,9
FORTNA RD	3
FORUM DR	8
FOX RD	31
FULLER FARM RD	29
FULLER HILL RD	19,23,26,29
GALLOPING WIND TRL	26
GATE HOUSE LN	9
GERMAN FLATS RD	4,5,20
GLADES DR	8
GOLD HILL RD	2
GOLF COURSE RD	11,17
GRAND HOLLOW RD	12
GRATTON RD	19
GREEN MOUNTAIN DR	20
HAMILTON HOUSE DR	5
HANKS RD	22
HAVEN ST	13
HAZEL BROWN RD	25
HIDDEN BROOK LN	26
HIGH VIEW RD	29,30

# WARREN Road Name Index

ROAD NAME	PAGE(S)
HIGHLAND DR	14
HILLSIDE RD	31
HOBBIT HL	7
HUCKLEBERRY LN	12
INFERNO RD	9,17
JOHNSON RD	17
JONES RD	29
JOURNEYS END LN	29
JOYCES VIEW RD	30
KATHY MEYER RD	23
KNOLLS RD	3
LAFLAME RD	21
LAKE RD	30
LARROW FARM RD	29
LELAND JONES RD	1
LEXINGTON AVE	5
LICHEN ROCK RD	14
LILAC RD	30
LINCOLN BROOK RD	23
LINCOLN GAP RD	22,23,24
LOIS LN	29
LOOKING GOOD RD	9
LOOP RD	29
LOWER BRIAR CLIFF RD	4
LOWER PHASE RD	11
LOWER PINES RD	13
LOWER SUMMIT RD	7
LUCE PIERCE RD	19
MAD MEADOWS RD	29
MADISON AVE	5
MAIN ST	18,19,24
MAPLE ST	31
MARTIN WAY	24

ROAD NAME	PAGE(S)
MEADOW LN	11
MEADOW VIEW LN	22
MIDDLE EARTH DR	7
MIDDLE PINES RD	13
MILL RD	19
MORNINGSTAR DR	12
MOUNTAIN VIEW RD	17
MOUNTAINSIDE DR	8
MURRAY HILL RD	24
NFR 163	29
NFR 66	28
NFR 66 A	28
NORM ROBINSON RD	3,11
NORWEIGIAN LN	11
OAK ST	32
OLD FARM LN	26
OLD ORCHARD WAY	21
OLD ROXBURY RD	26
ORCHARD RD	29
ORION RD	22
OTTER LN	18
PANORAMA RD	10
PAR DR	11
PARADISE WAY	8
PARK AVE	5
PENNY LN	20
PIKE HILL RD	26
PINE ST	31
PINNACLE RD	32
PLEASANT RD	30
PLUNKTON RD	26,29,30,31,32
POTATO LN	26
POWDERHOUND RD	12

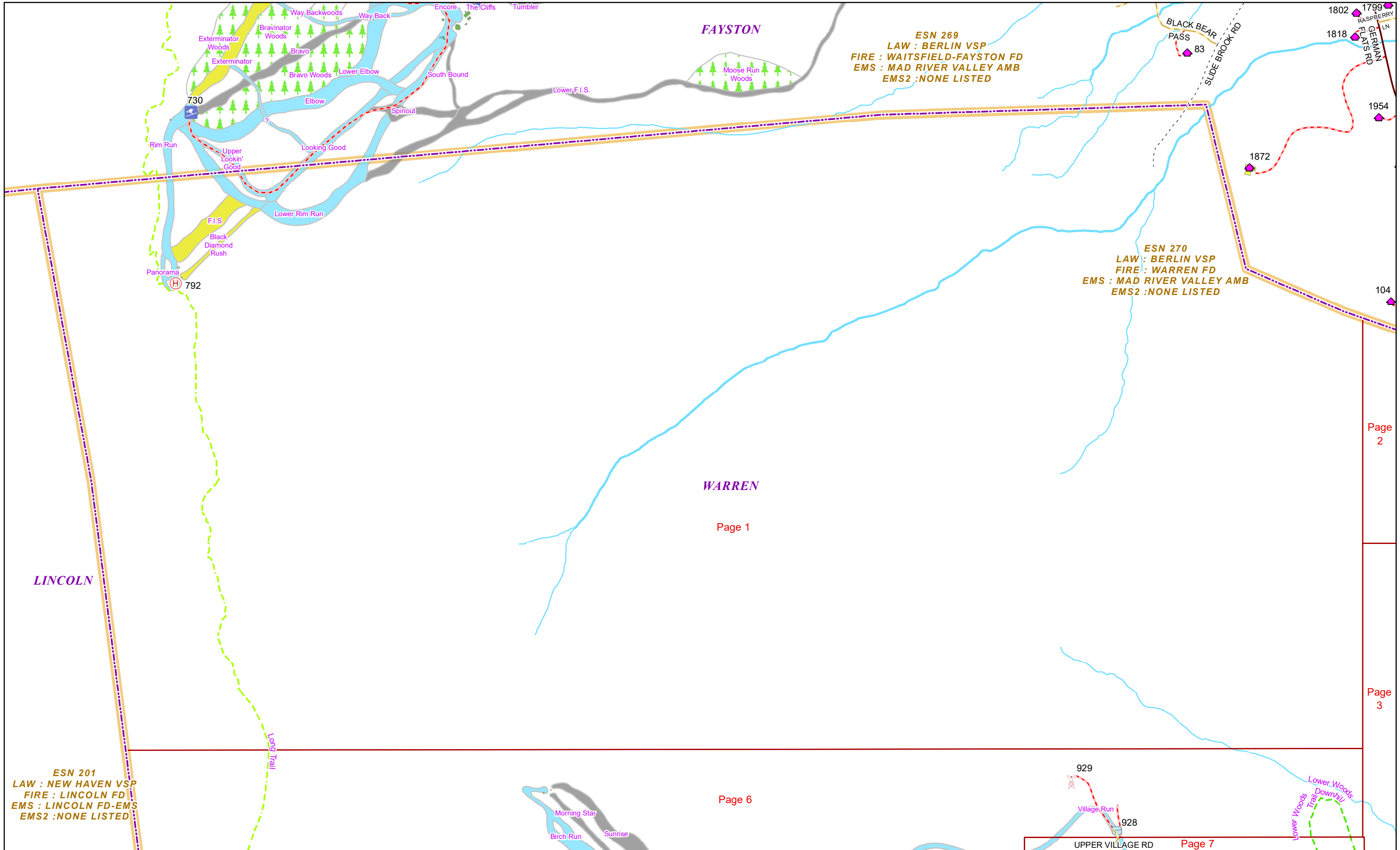
ROAD NAME	PAGE(S)
PRICKLY MOUNTAIN RD	29,30
PURPLE BRIAR LN	26
RABBIT RD	31,32
RASPBERRY RD	31
RED PINE DR	24
RETRIEVER RUN	16
RICE MOUNTAIN RD	30
RIDGE VIEW RD	14
RIVERWATCH LN	16
ROBIN RD	30,31
ROBINSON RD	26
ROCKY RD	16
ROTH RD	20
ROXBURY MOUNTAIN RD	26,27
RUMBLE RD	17
S HOLLOW RD	22
S VILLAGE BLVD	10
SCHOOL RD	19
SENROR RD	26,29
SHADY LN	7
SHADY TREE RD	26
SHEPARD HILL RD	16
SLIDE BROOK RD	1
SNOW CREEK RD	9
SNOW RD	24
SNOWBALL RDG	15
SOUTHVIEW RD	30
SPORTS CTR DR	8
SPRING FLING RD	9
SPRING ST	30
SPRUCE ST	31
STERLING RIDGE RD	5
STETSON HOLW	29

# WARREN Road Name Index

ROAD NAME	PAGE(S)
STEWART WOOD RD	12
STONY HILL RD	22
STRAIGHT SHOT RD	10
SUGAR LEDGE RD	20
SUGARBUSH ACCESS RD	5,11,12,13
SUGARBUSH VILLAGE DR	8
SUGARBUSH WOODS CIR	3
SUGARBUSH WOODS RD	3
SUGARLOAF HILL RD	16
SUMMIT RD	7
SUNSET DR	26
TAMARACK ST	32
THAYER RD	23
THE CLIFFS RD	9
TIMBER RDG	15
TIMBERLINE DR	13
TISHMAN RD	12

ROAD NAME	PAGE(S)
TOWER HL	7
TRAILSIDE DR	7
TRIVIEW DR	17
TROUT HOLLOW RD	19
TWO PONDS RD	4
UPPER PHASE RD	11
UPPER PINES RD	13
UPPER SNOW CREEK RD	9
UPPER SUMMIT RD	7
UPPER VILLAGE RD	6,7,8
VALHALLA	20
VALLEY HOUSE VW	11
VAUGHN BROWN RD	18
VICKERY HILL RD	23
VILLAGE RD	7,8
VILLAGE RUN DR	7
VOLKSTOWN RD	12

ROAD NAME	PAGE(S)
VT ROUTE 100	1,2,12,16,18,19,23,24,25,29,30
W HILL EXT	16
W HILL RD	15,16,17,18,22
WALL ST	5
WALNUT RD	32
WEST DR	7
WESTON RD	19
WHEELER BROOK DR	11
WHICH WAY	10
WHITWORTH RD	18
WILDFIRE DR	17
WILDFLOWER LN	26
WILLOW ST	32
WINDHOVER RD	22
WOODS RD N	20
WOODS RD S	20



ESN 201  
LAW : NEW HAVEN VSP  
FIRE : LINCOLN FD  
EMS : LINCOLN FD-EMS  
EMS2 : NONE LISTED

ESN 269  
LAW : BERLIN VSP  
FIRE : WAITSFIELD-FAYSTON FD  
EMS : MAD RIVER VALLEY AMB  
EMS2 : NONE LISTED

ESN 270  
LAW : BERLIN VSP  
FIRE : WARREN FD  
EMS : MAD RIVER VALLEY AMB  
EMS2 : NONE LISTED

LINCOLN

FAYSTON

WARREN

Page 1

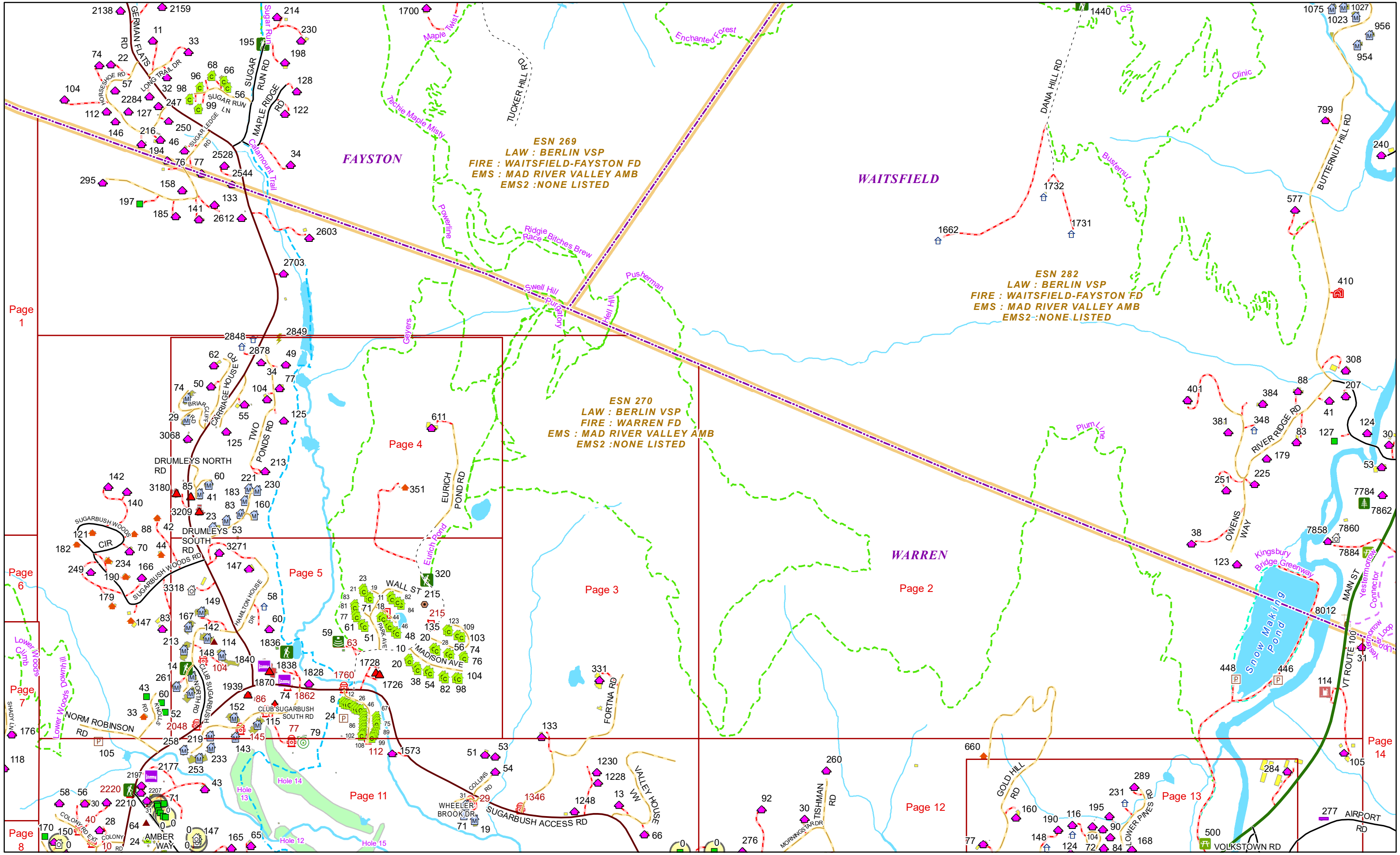
Page 6

Page 2

Page 3

Page 7





Page 1

Page 6

Page 7

Page 8

Page 4

Page 5

Page 11

Page 3

Page 2

Page 12

Page 13

Page 14

ESN 269  
LAW : BERLIN VSP  
FIRE : WAITSFIELD-FAYSTON FD  
EMS : MAD RIVER VALLEY AMB  
EMS2 : NONE LISTED

ESN 282  
LAW : BERLIN VSP  
FIRE : WAITSFIELD-FAYSTON FD  
EMS : MAD RIVER VALLEY AMB  
EMS2 : NONE LISTED

ESN 270  
LAW : BERLIN VSP  
FIRE : WARREN FD  
EMS : MAD RIVER VALLEY AMB  
EMS2 : NONE LISTED





ESN 282  
LAW : BERLIN VSP  
FIRE : WAITSFIELD-FAYSTON FD  
EMS : MAD RIVER VALLEY AMB  
EMS2 : NONE LISTED

WARREN

ESN 270  
LAW : BERLIN VSP  
FIRE : WARREN FD  
EMS : MAD RIVER VALLEY AMB  
EMS2 : NONE LISTED

Page 1

Page 4

Page 3

Page 6

Page 5

Page 2

Page 7

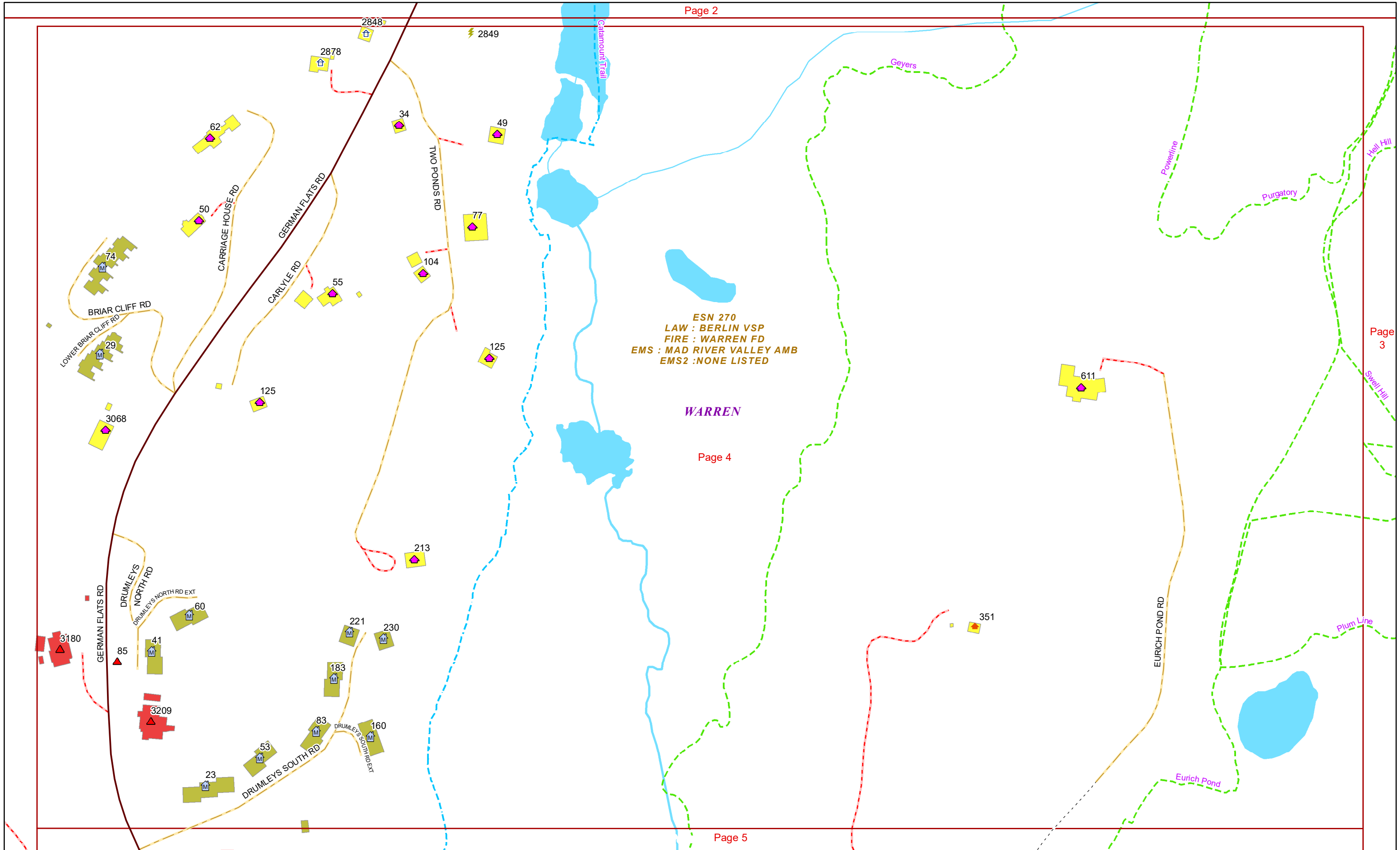
Page 11

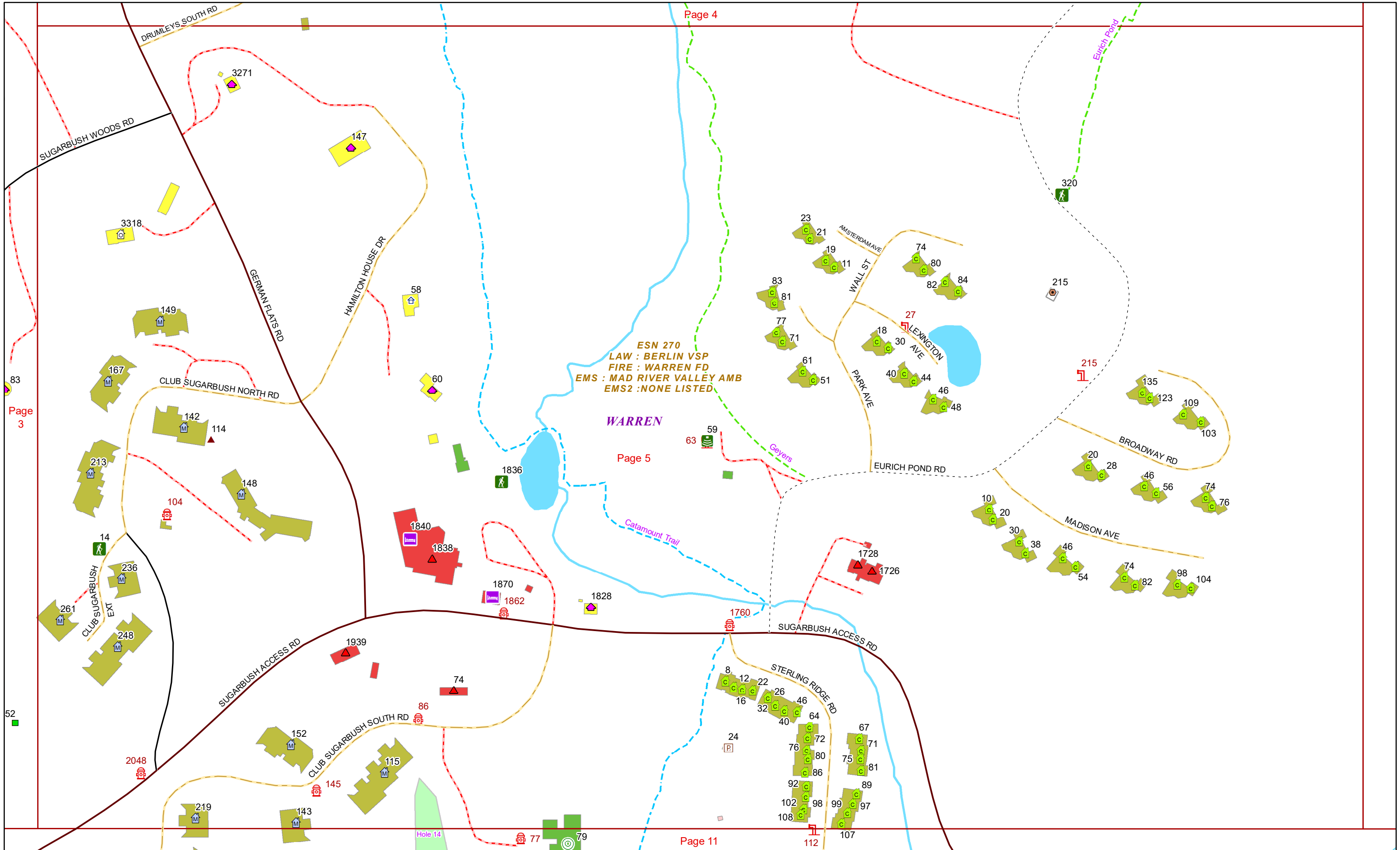
Page 12



ESN 270  
LAW : BERLIN VSP  
FIRE : WARREN FD  
EMS : MAD RIVER VALLEY AMB  
EMS2 : NONE LISTED

WARREN





Page 4

Page 3

WARREN

Page 5

Page 11



WARREN

Page 6

ESN 201  
LAW : NEW HAVEN VSP  
FIRE : LINCOLN FD  
EMS : LINCOLN FD-EMS  
EMS2 : NONE LISTED

LINCOLN

ESN 270  
LAW : BERLIN VSP  
FIRE : WARREN FD  
EMS : MAD RIVER VALLEY AMB  
EMS2 : NONE LISTED

Page 7

Page 8

Page 9

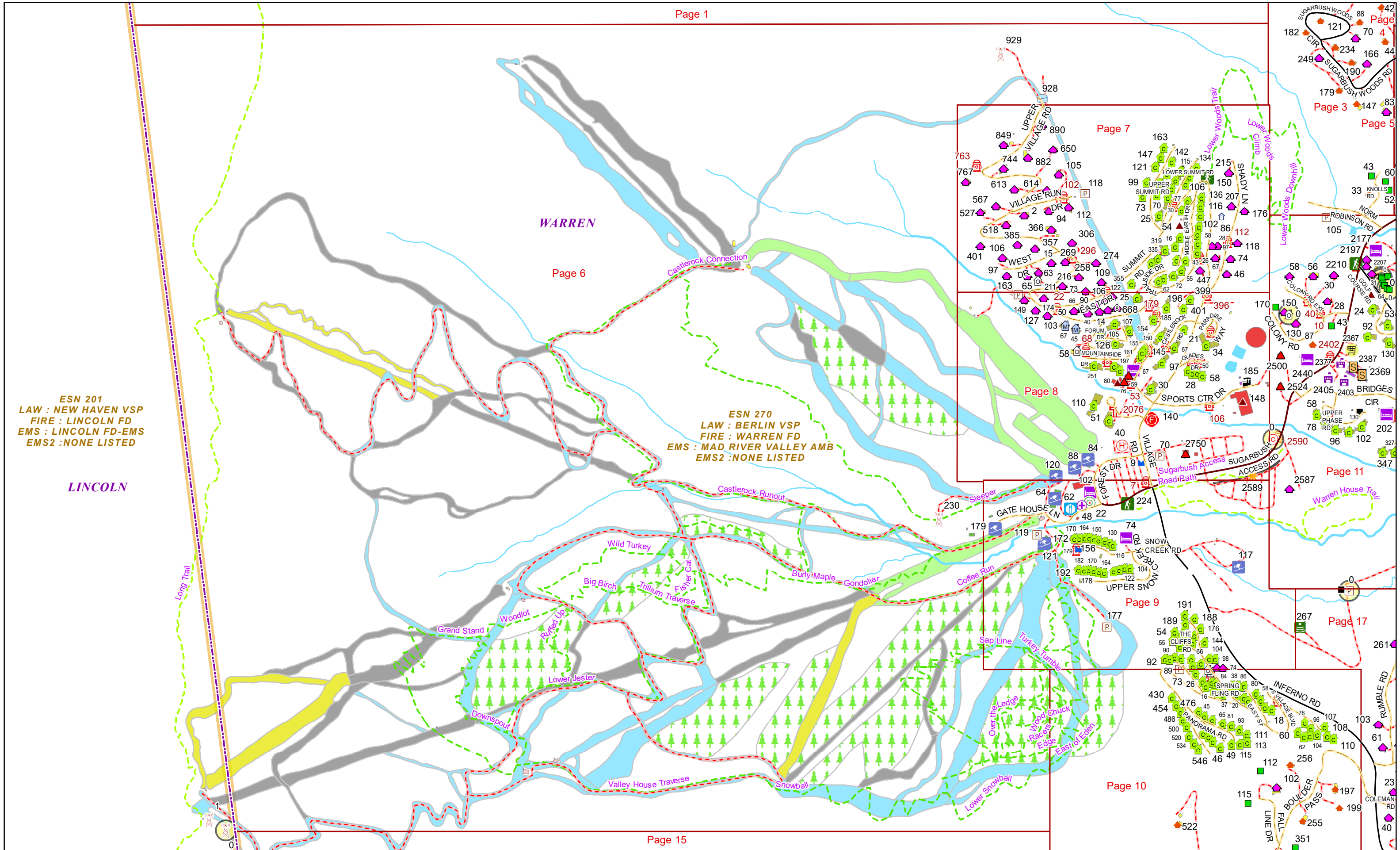
Page 10

Page 11

Page 17

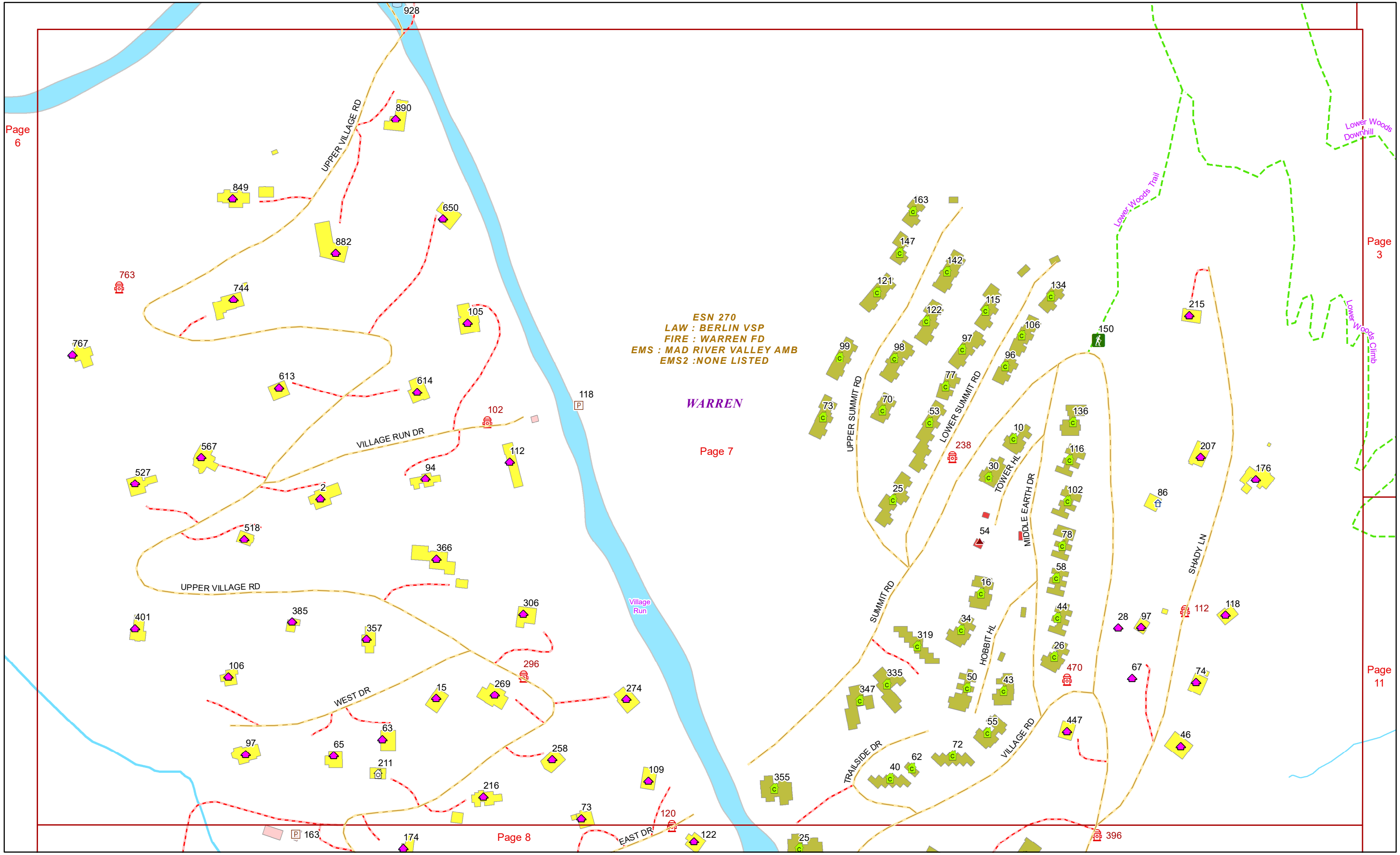
Page 3

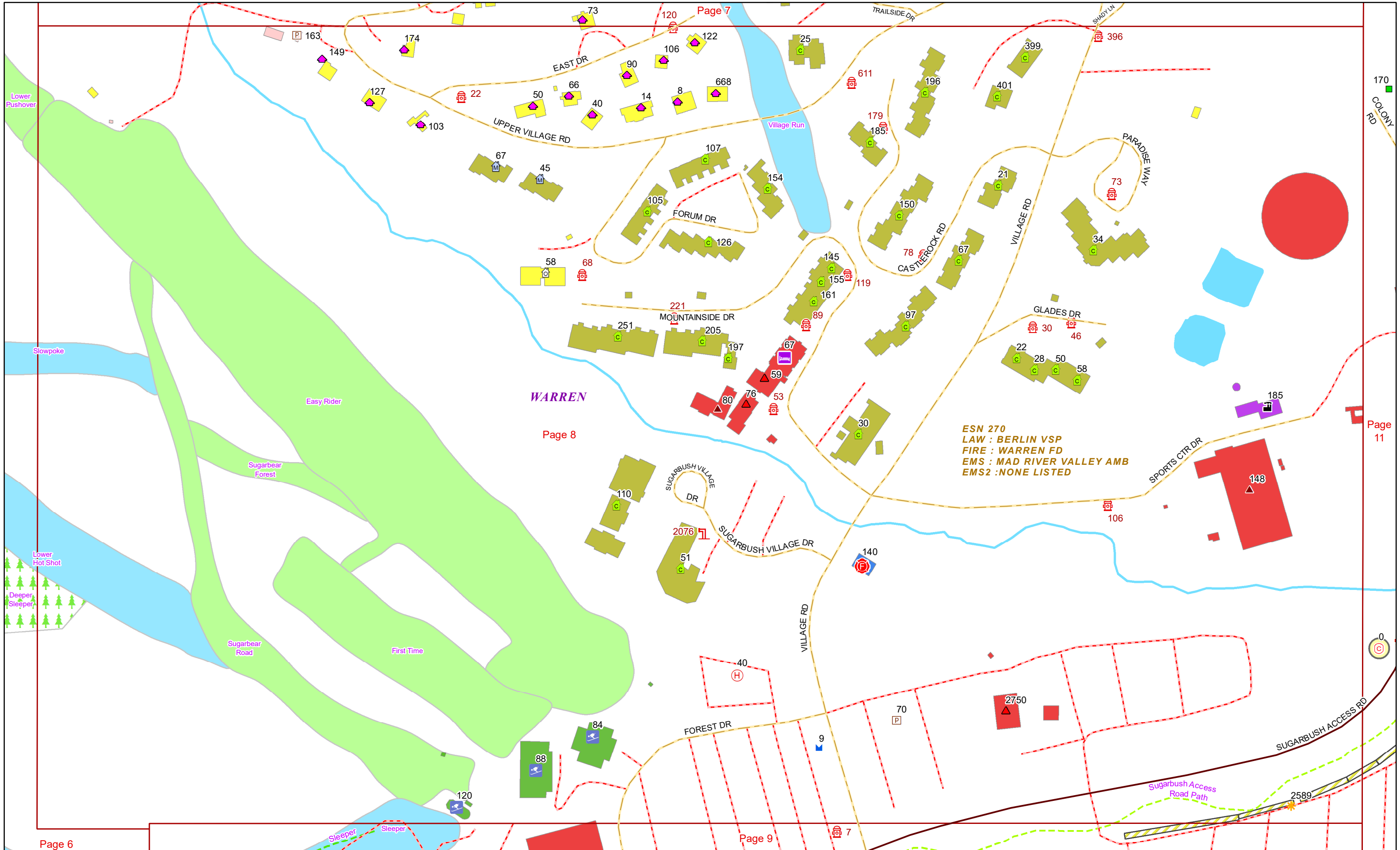
Page 5

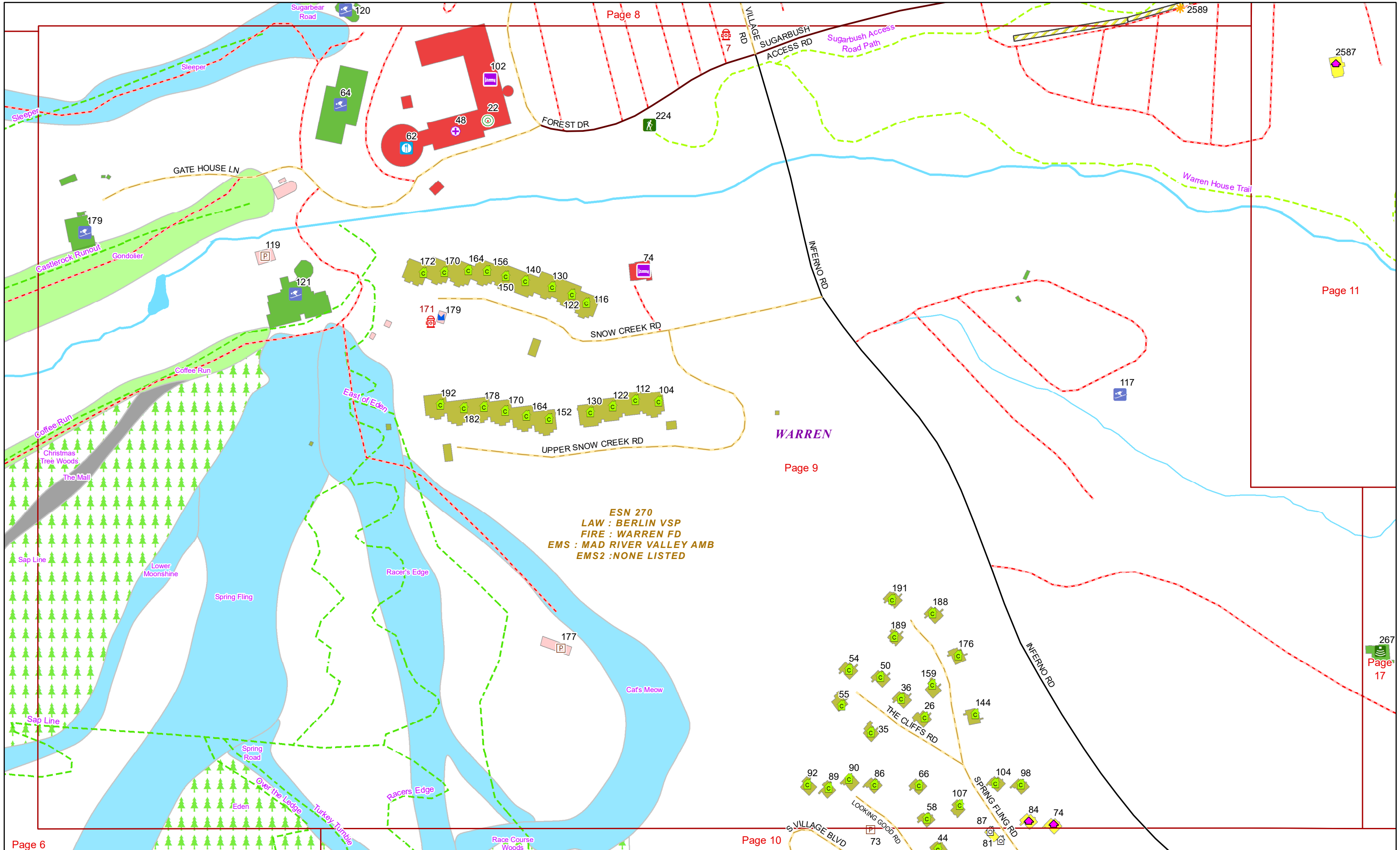


ESN 270  
 LAW : BERLIN VSP  
 FIRE : WARREN FD  
 EMS : MAD RIVER VALLEY AMB  
 EMS2 : NONE LISTED

WARREN

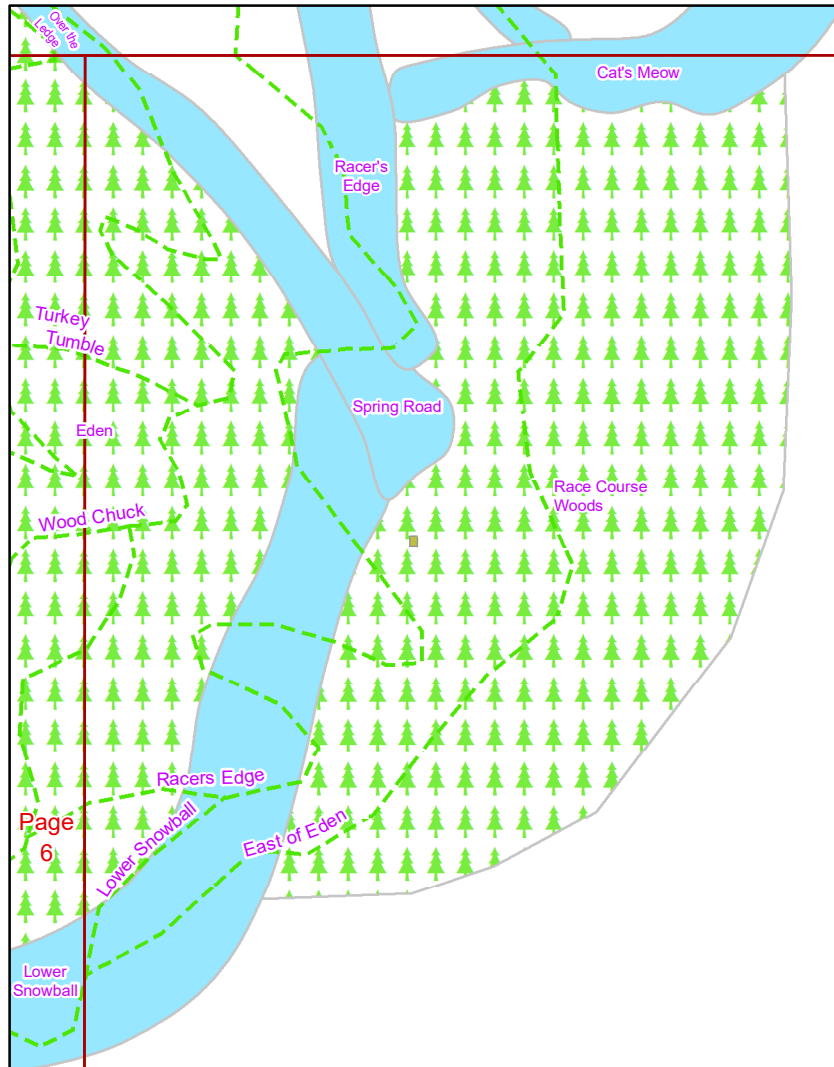






ESN 270  
LAW : BERLIN VSP  
FIRE : WARREN FD  
EMS : MAD RIVER VALLEY AMB  
EMS2 : NONE LISTED



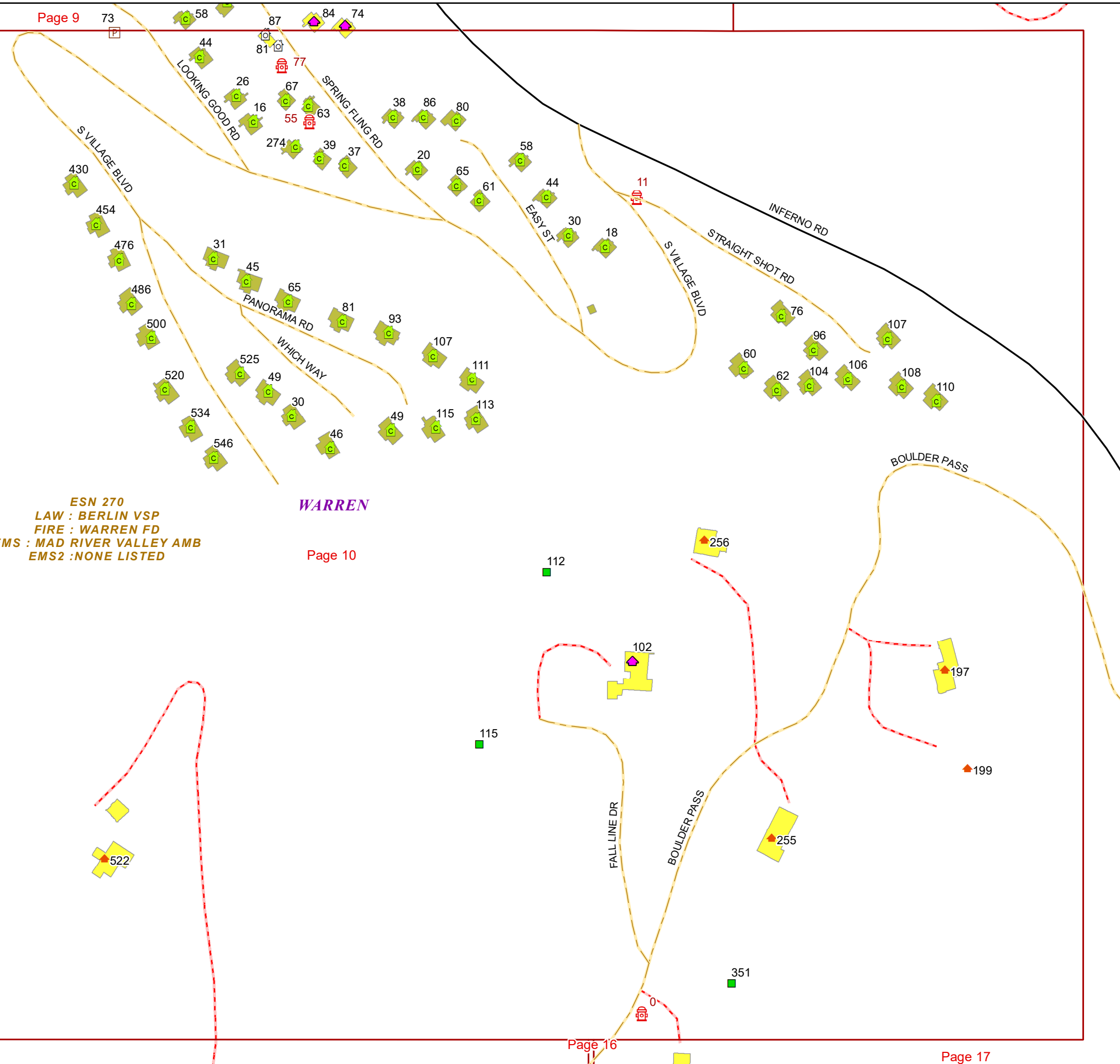


Page 9

ESN 270  
LAW : BERLIN VSP  
FIRE : WARREN FD  
EMS : MAD RIVER VALLEY AMB  
EMS2 : NONE LISTED

WARREN

Page 10



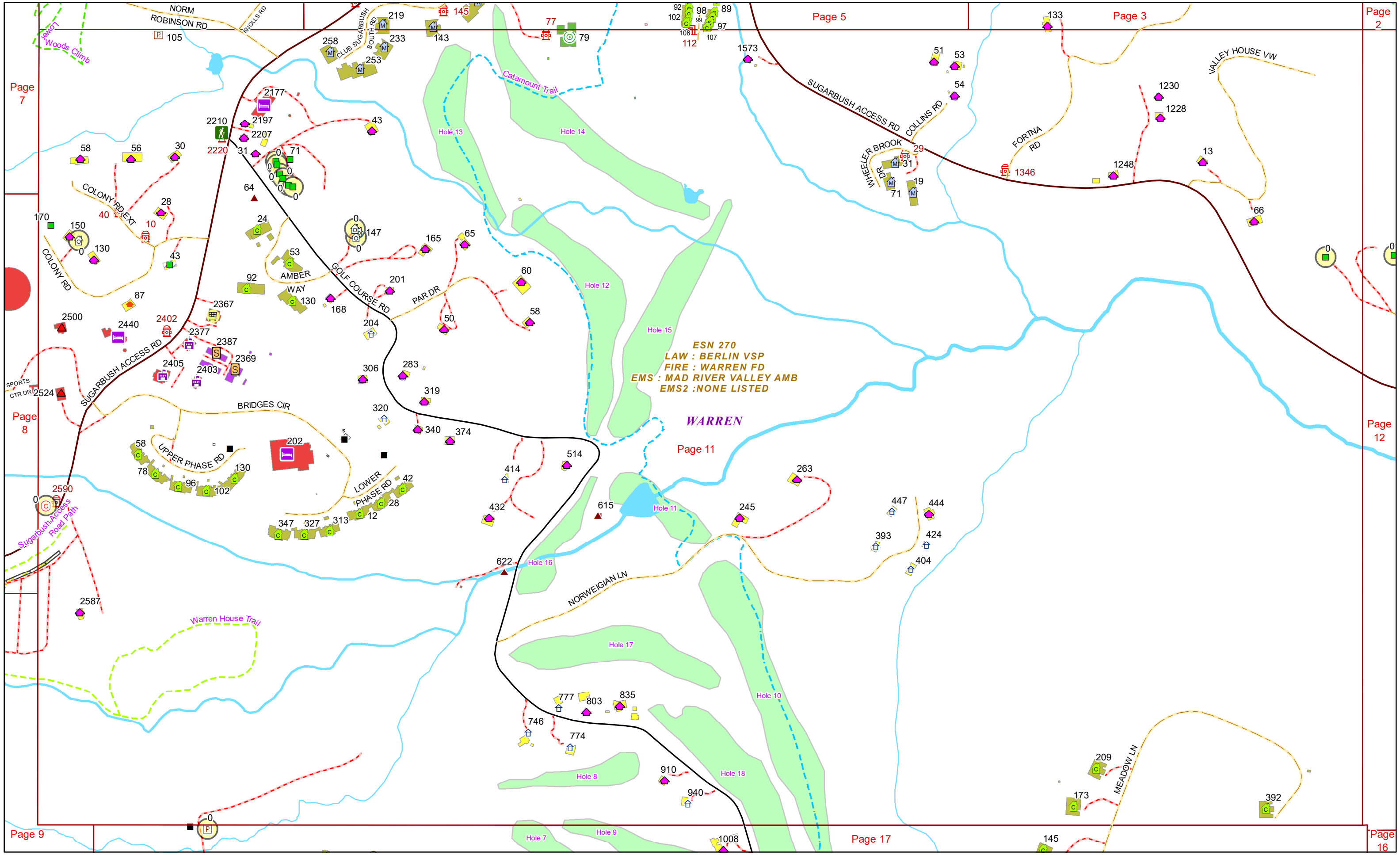
Page 15

Page 16

Page 17







ESN 270  
LAW : BERLIN VSP  
FIRE : WARREN FD  
EMS : MAD RIVER VALLEY AMB  
EMS2 : NONE LISTED

WARREN  
Page 11

Page 5

Page 3

Page 2

Page 7

Page 8

Page 12

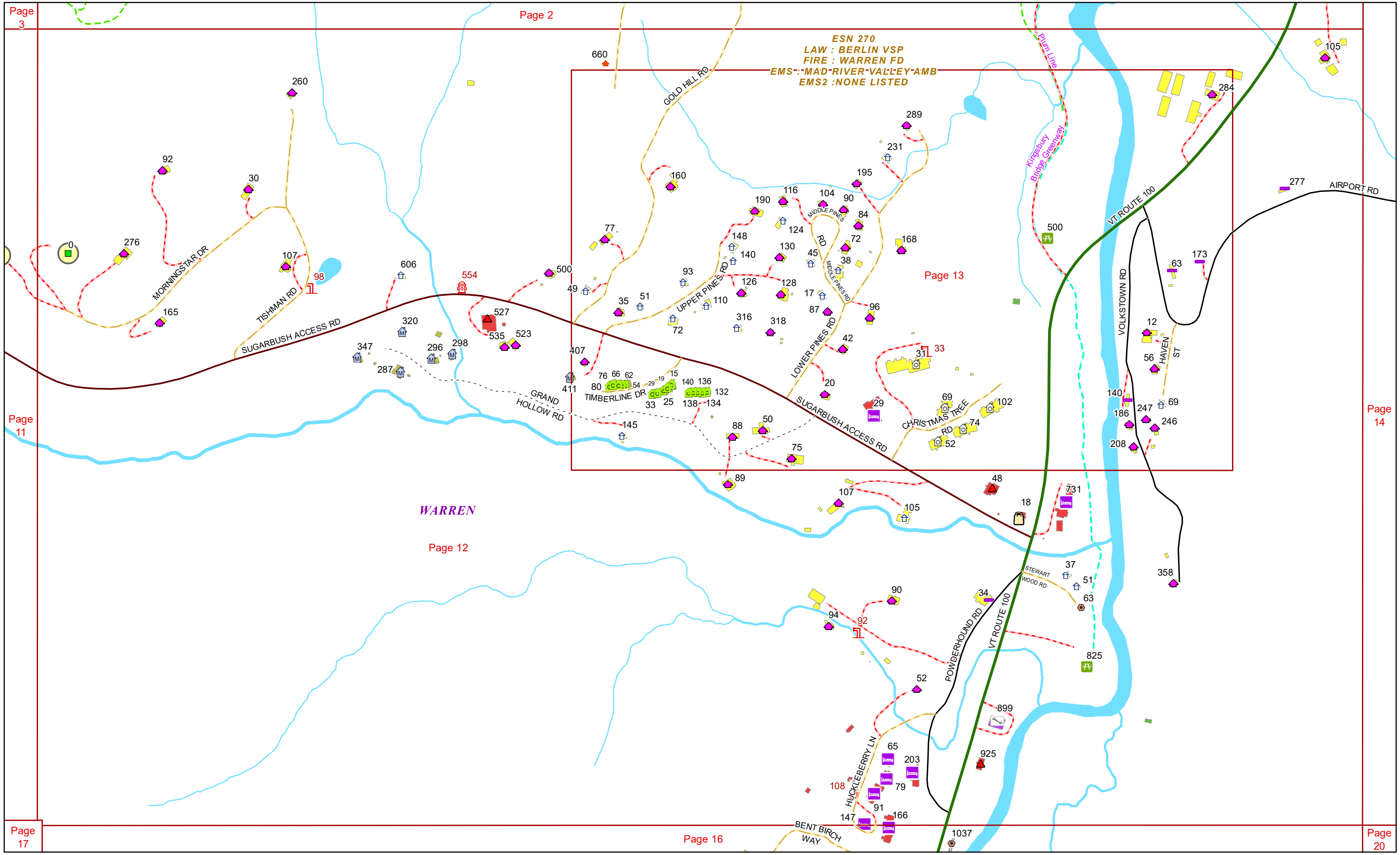
Page 9

Page 17

Page 16



ESN 270  
LAW : BERLIN VSP  
FIRE : WARREN FD  
EMS : MAD RIVER VALLEY-AMB  
EMS2 : NONE LISTED

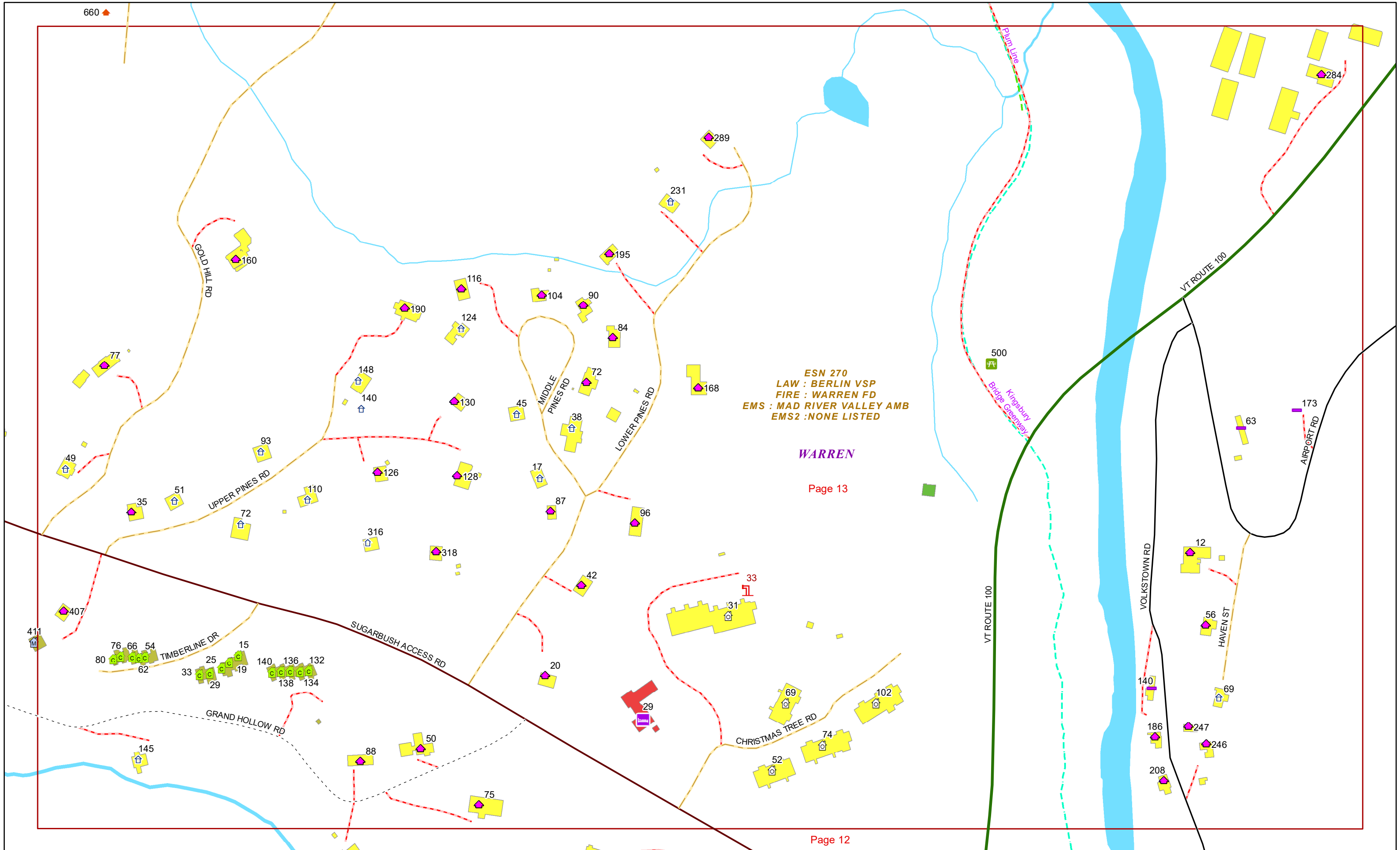


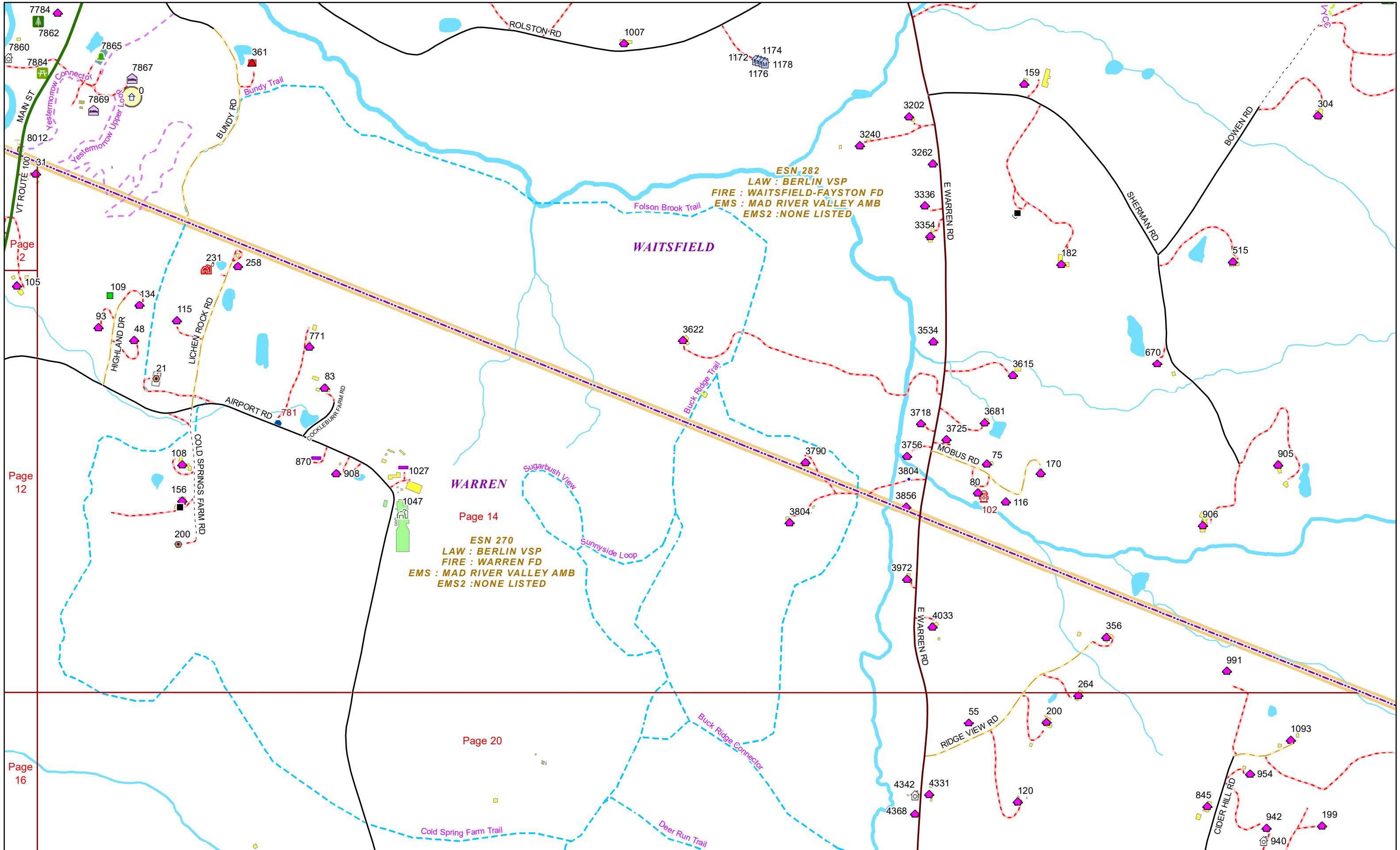
WARREN



ESN 270  
LAW : BERLIN VSP  
FIRE : WARREN FD  
EMS : MAD RIVER VALLEY AMB  
EMS2 : NONE LISTED

WARREN



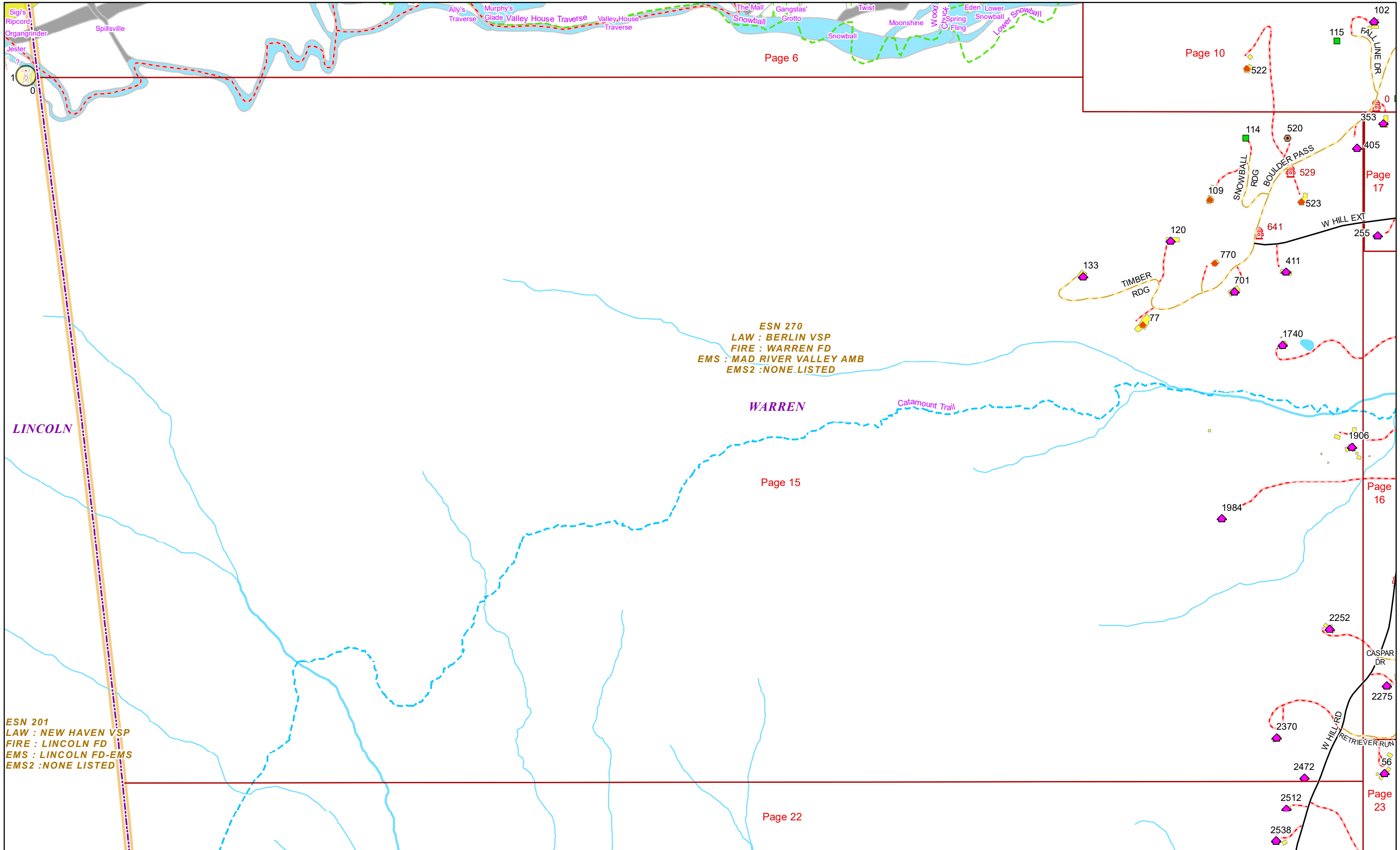


Page 2

Page 12

Page 16





Sigi's  
Ripcord  
Organgrinder  
Jester

Spillsville

Ally's Traverse  
Murphy's Glade  
Valley House Traverse  
Valley House Traverse  
The Mall  
Snowball  
Gangstas' Grotto  
Twist  
Moonshine  
Wood  
Spring  
Eden  
Lower Snowball  
Lower Snowball

Page 6

Page 10

102  
115  
FALL LINE DR

Page 17

522  
114  
520  
109  
SNOWBALL RDG  
BOULDER PASS  
529  
523  
641  
W HILL EXT  
255

133  
TIMBER RDG  
77  
770  
701  
411  
1740

ESN 270  
LAW : BERLIN VSP  
FIRE : WARREN FD  
EMS : MAD RIVER VALLEY AMB  
EMS2 : NONE LISTED

WARREN

Catamount Trail

Page 15

Page 16

1984

2252

CASPAR DR

2275

ESN 201  
LAW : NEW HAVEN VSP  
FIRE : LINCOLN FD  
EMS : LINCOLN FD-EMS  
EMS2 : NONE LISTED

2370

2472

Page 23

2512

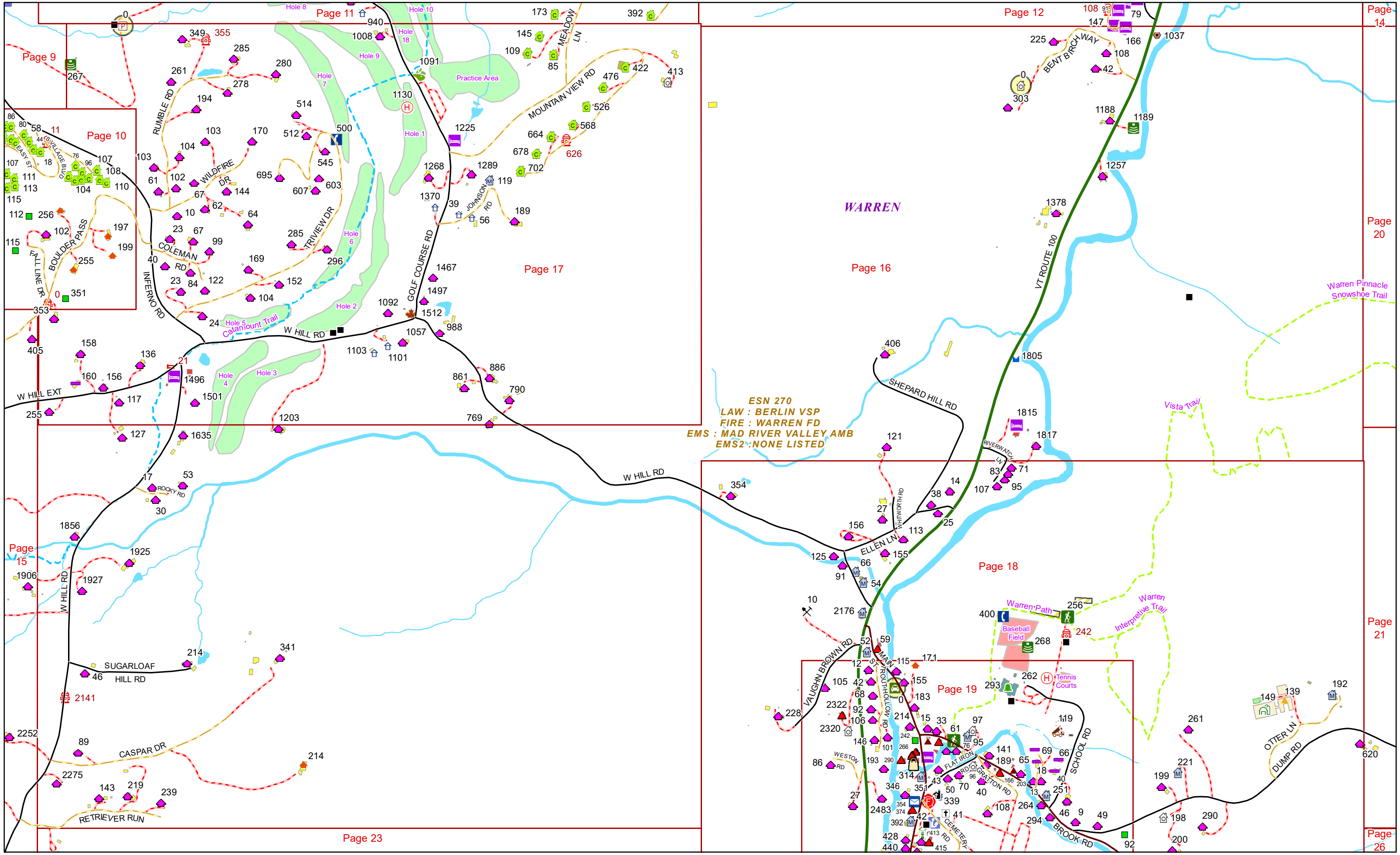
2538

W HILL RD  
RETRIEVER RUN

56

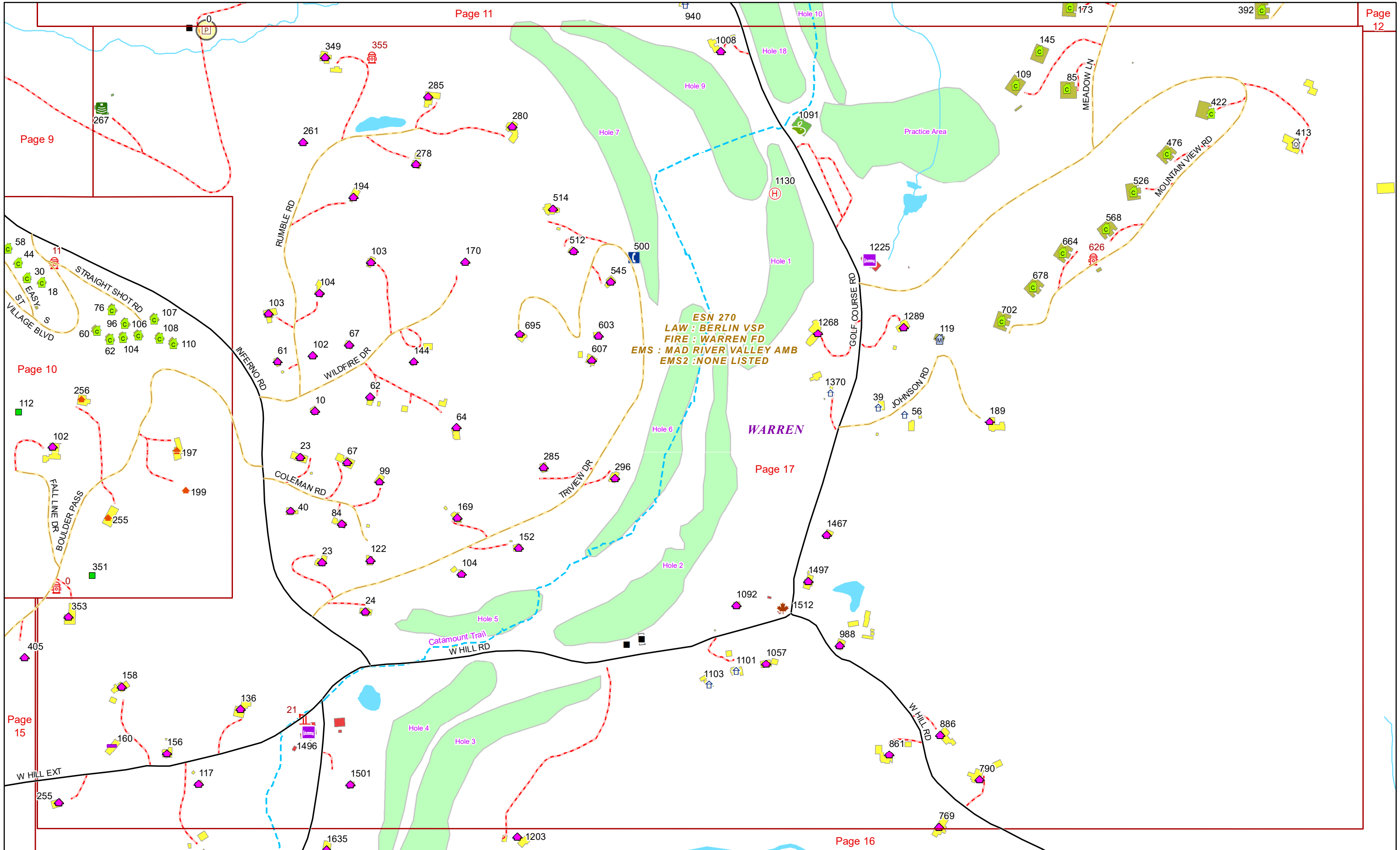
Page 22

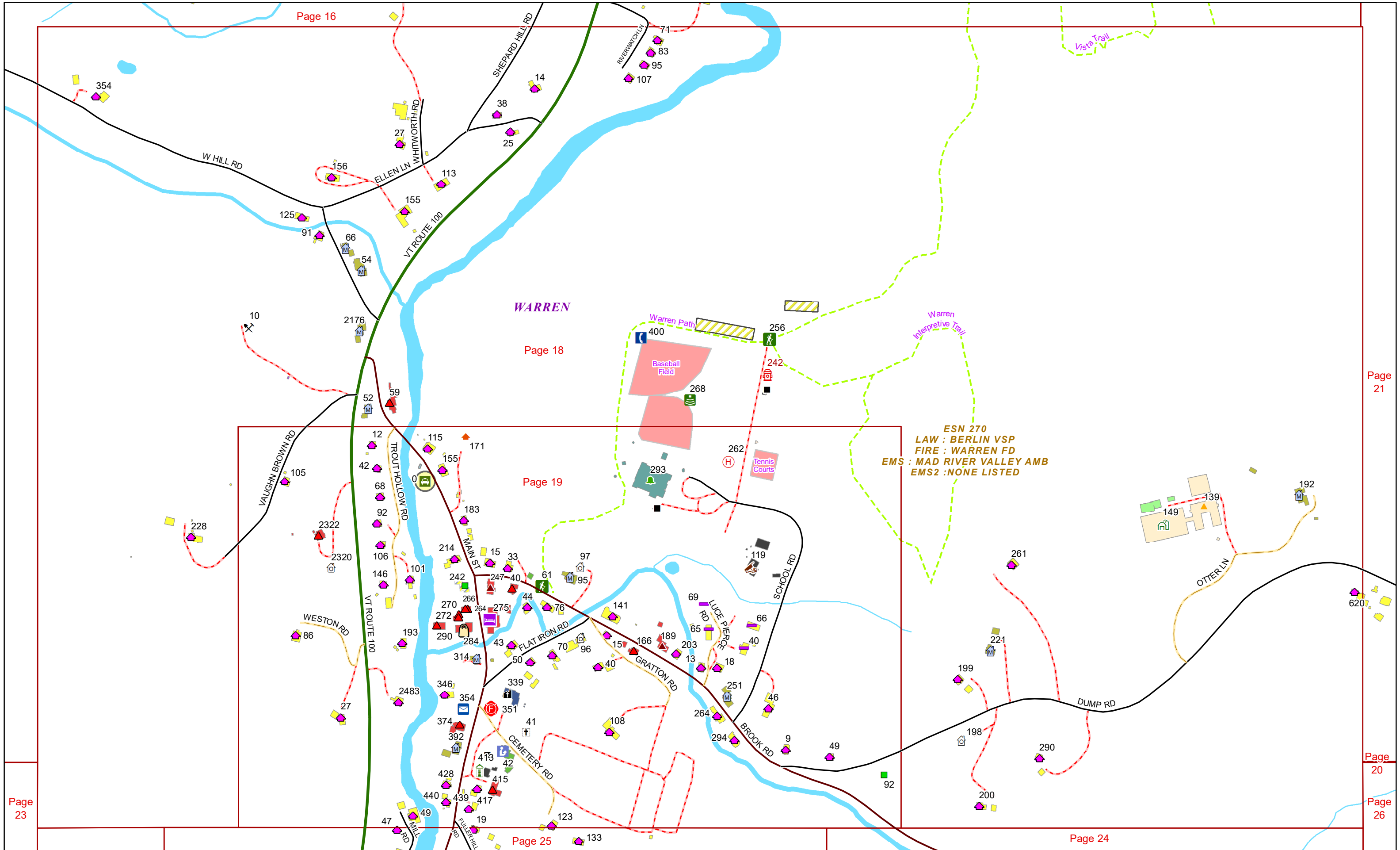




ESN 270  
LAW : BERLIN VSP  
FIRE : WARREN FD  
EMS : MAD RIVER VALLEY AMB  
EMS2 : NONE LISTED







Page 16

WARREN

Page 18

Page 19

ESN 270  
LAW : BERLIN VSP  
FIRE : WARREN FD  
EMS : MAD RIVER VALLEY AMB  
EMS2 : NONE LISTED

Page 21

Page 20

Page 26

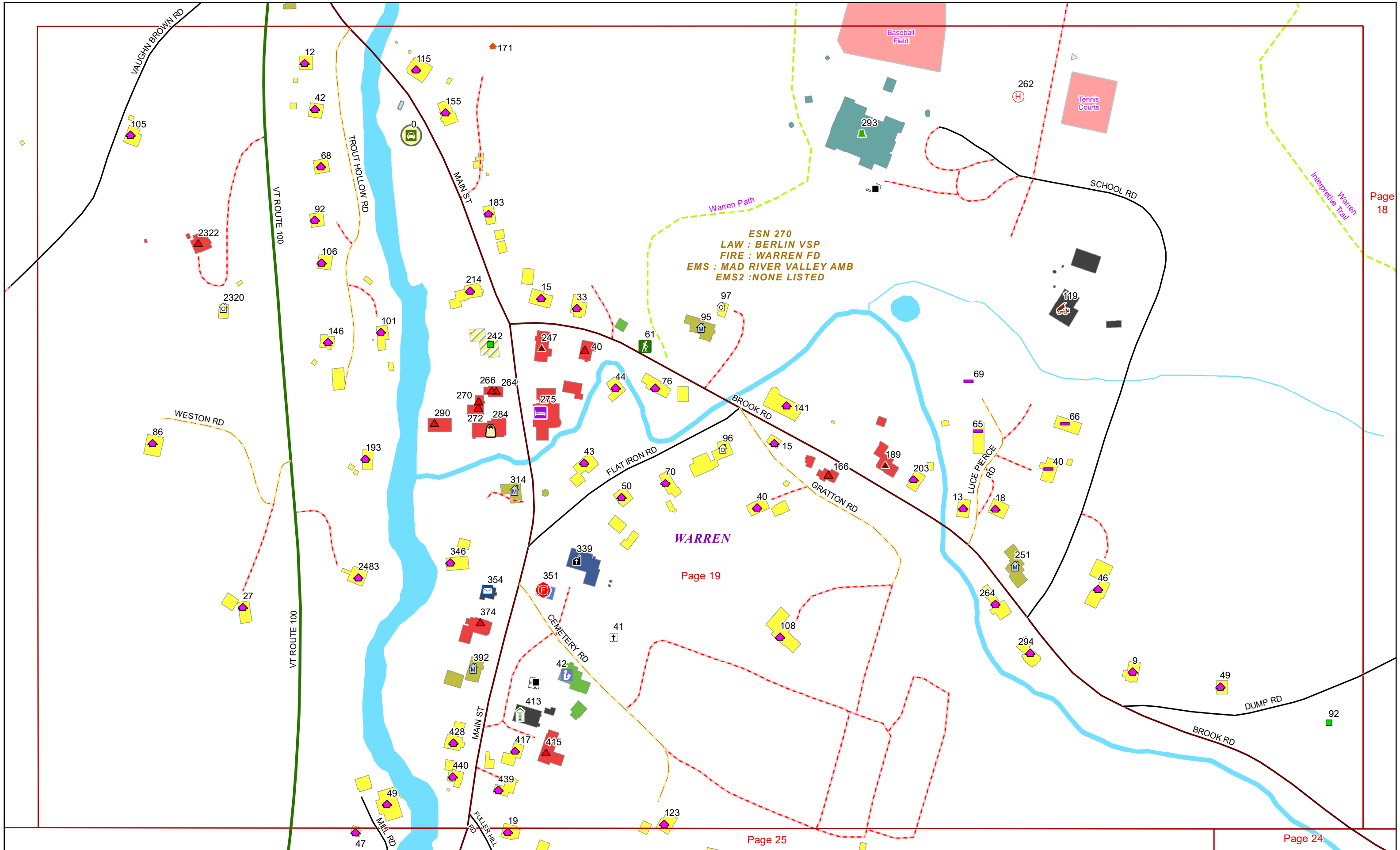
Page 23

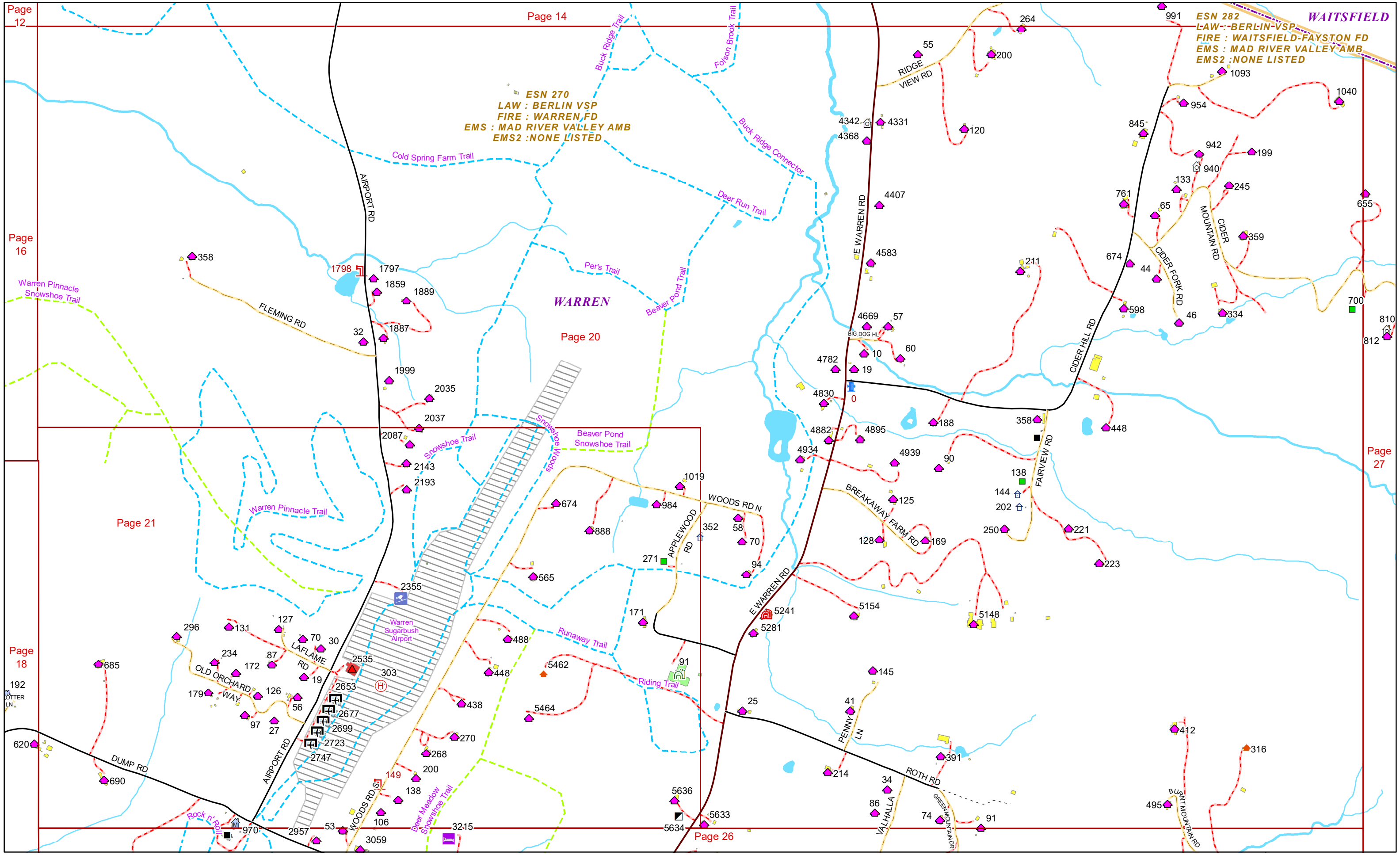
Page 25

Page 24









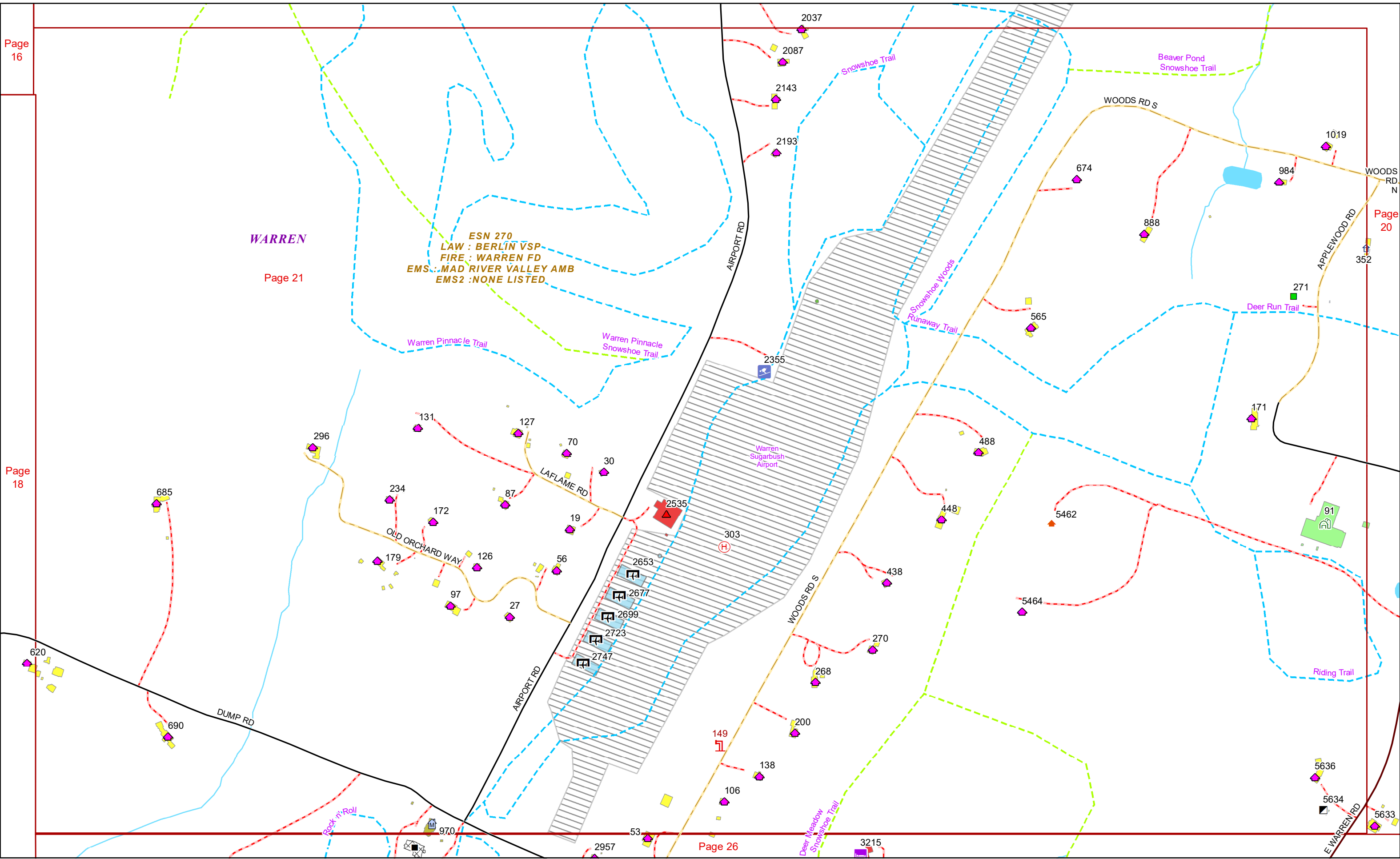
ESN 270  
LAW : BERLIN VSP  
FIRE : WARREN,FD  
EMS : MAD RIVER VALLEY AMB  
EMS2 : NONE LISTED

ESN 282  
LAW : BERLIN-VSP  
FIRE : WAITSFIELD-FAYSTON FD  
EMS : MAD RIVER VALLEY AMB  
EMS2 : NONE LISTED

WAITSFIELD

WARREN



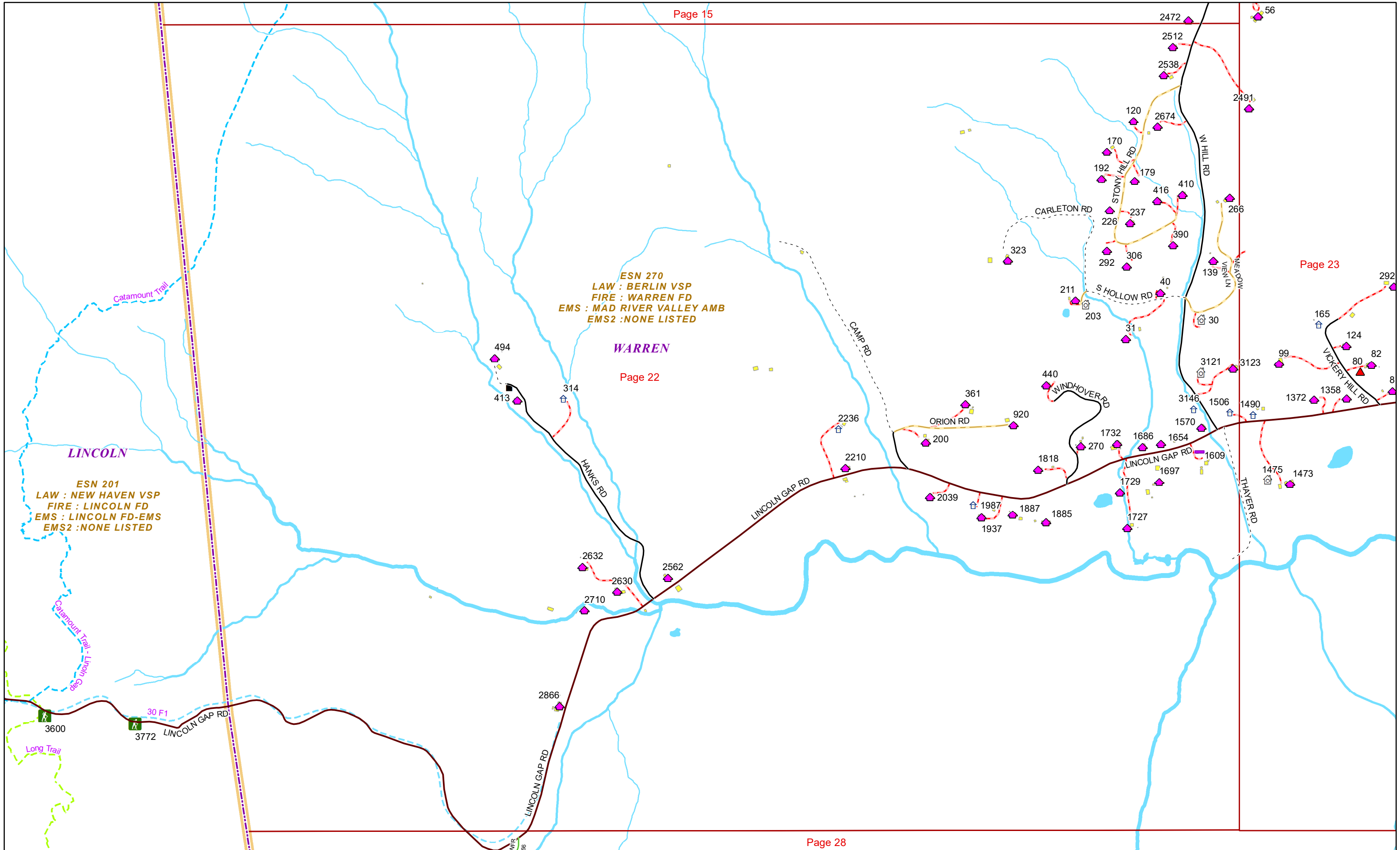


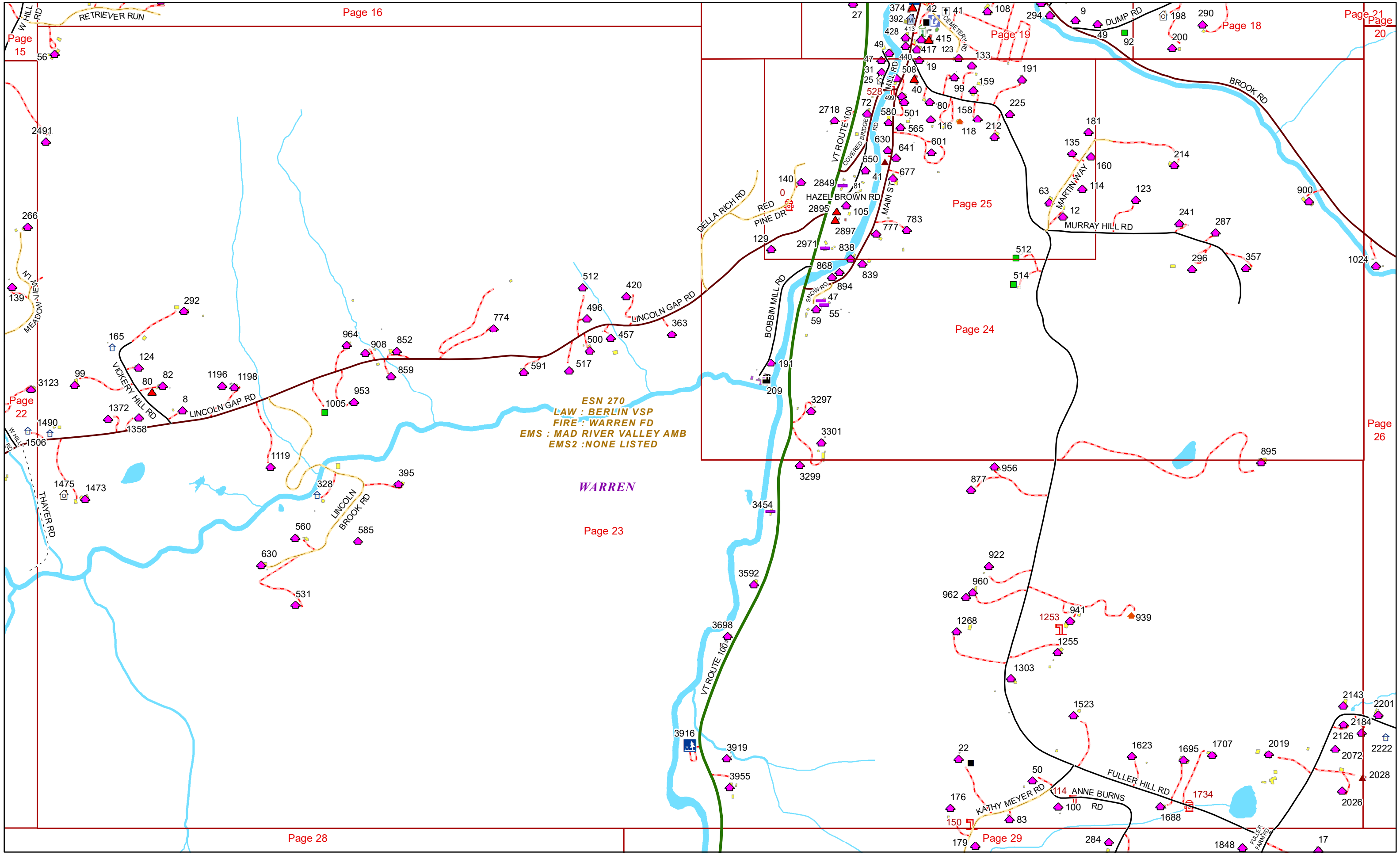
**WARREN**

**LINCOLN**

**ESN 201**  
LAW : NEW HAVEN VSP  
FIRE : LINCOLN FD  
EMS : LINCOLN FD-EMS  
EMS2 : NONE LISTED

**ESN 270**  
LAW : BERLIN VSP  
FIRE : WARREN FD  
EMS : MAD RIVER VALLEY AMB  
EMS2 : NONE LISTED

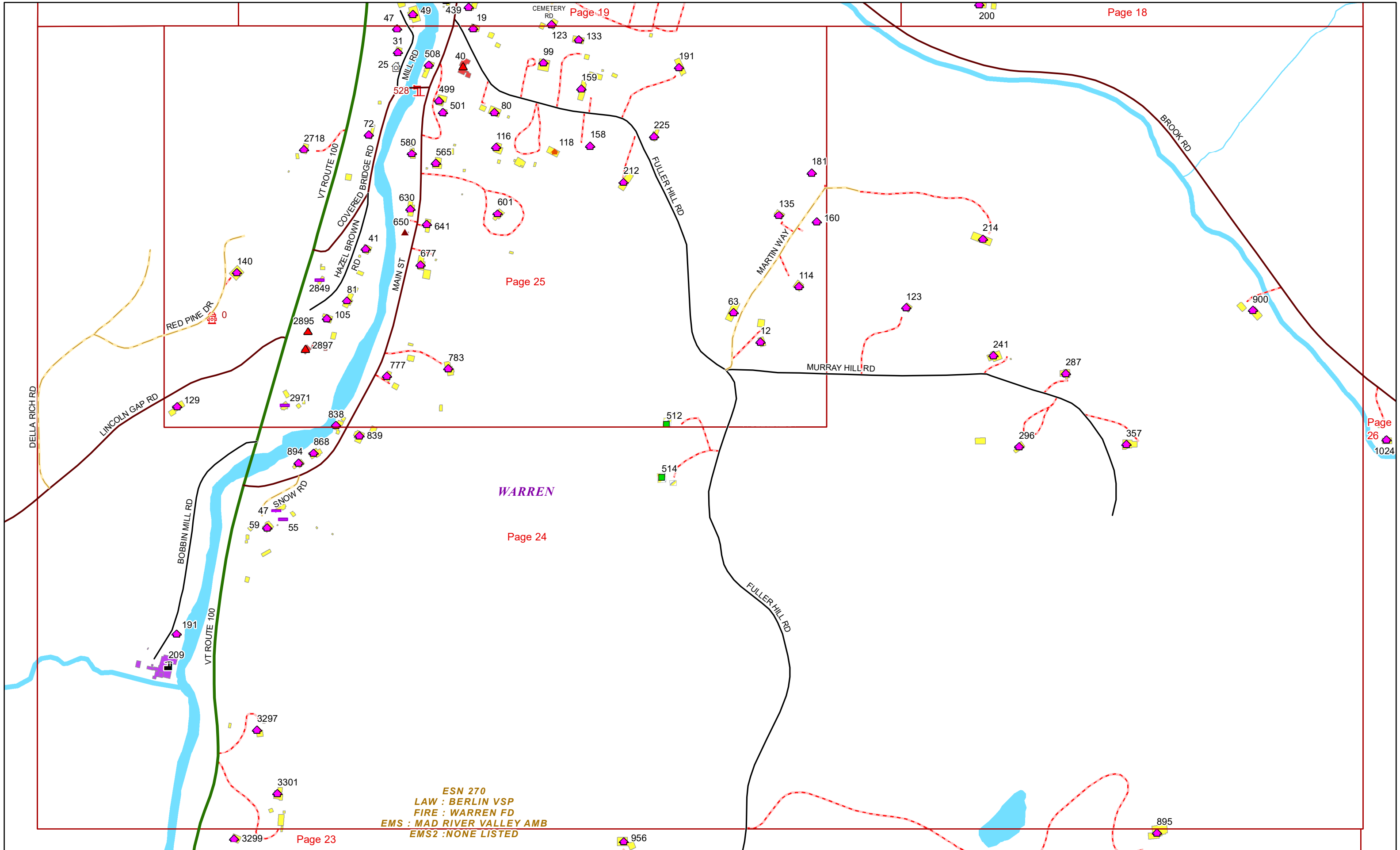




ESN 270  
LAW : BERLIN VSP  
FIRE : WARREN FD  
EMS : MAD RIVER VALLEY AMB  
EMS2 : NONE LISTED

WARREN

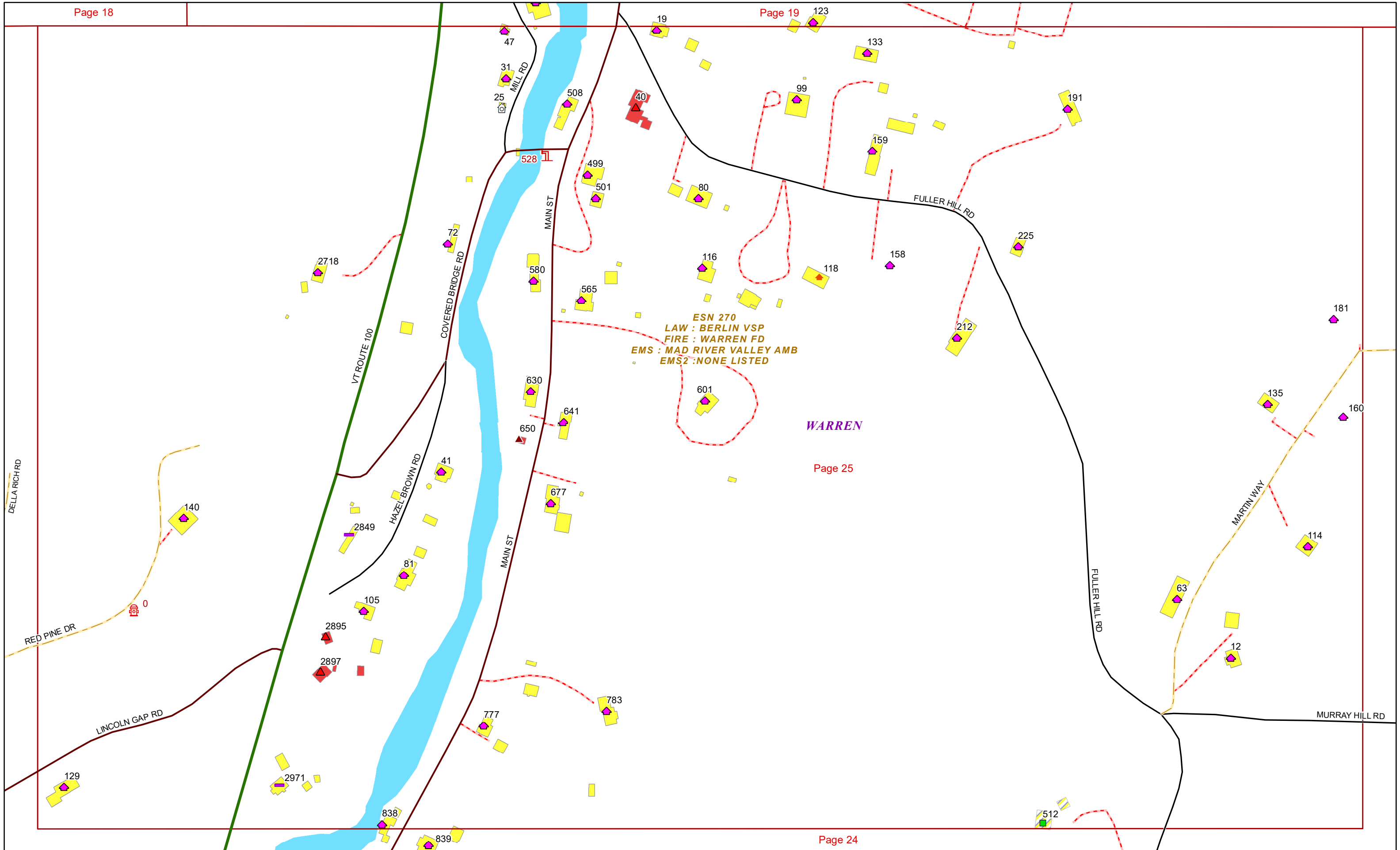


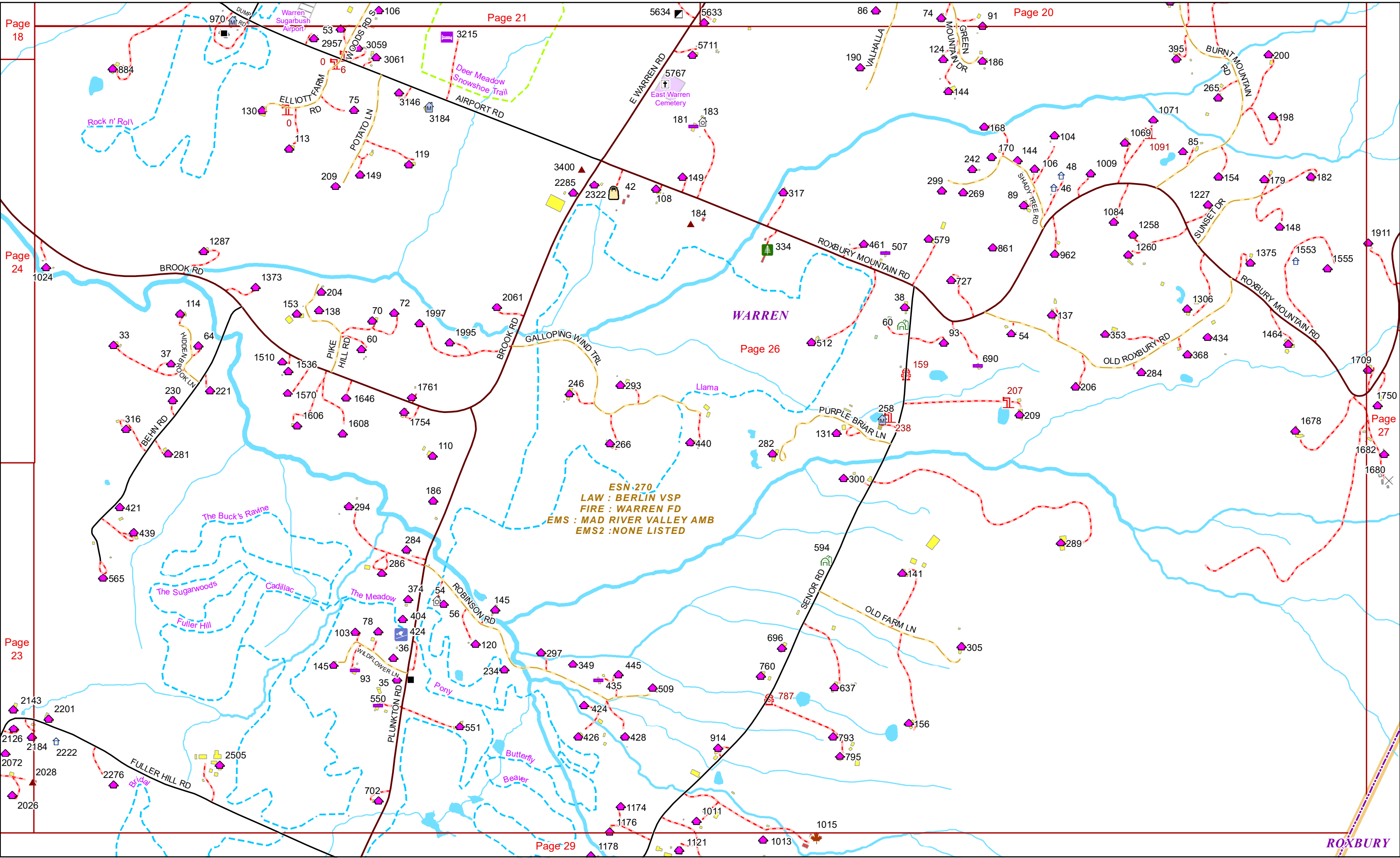


WARREN

ESN 270  
LAW : BERLIN VSP  
FIRE : WARREN FD  
EMS : MAD RIVER VALLEY AMB  
EMS2 : NONE LISTED





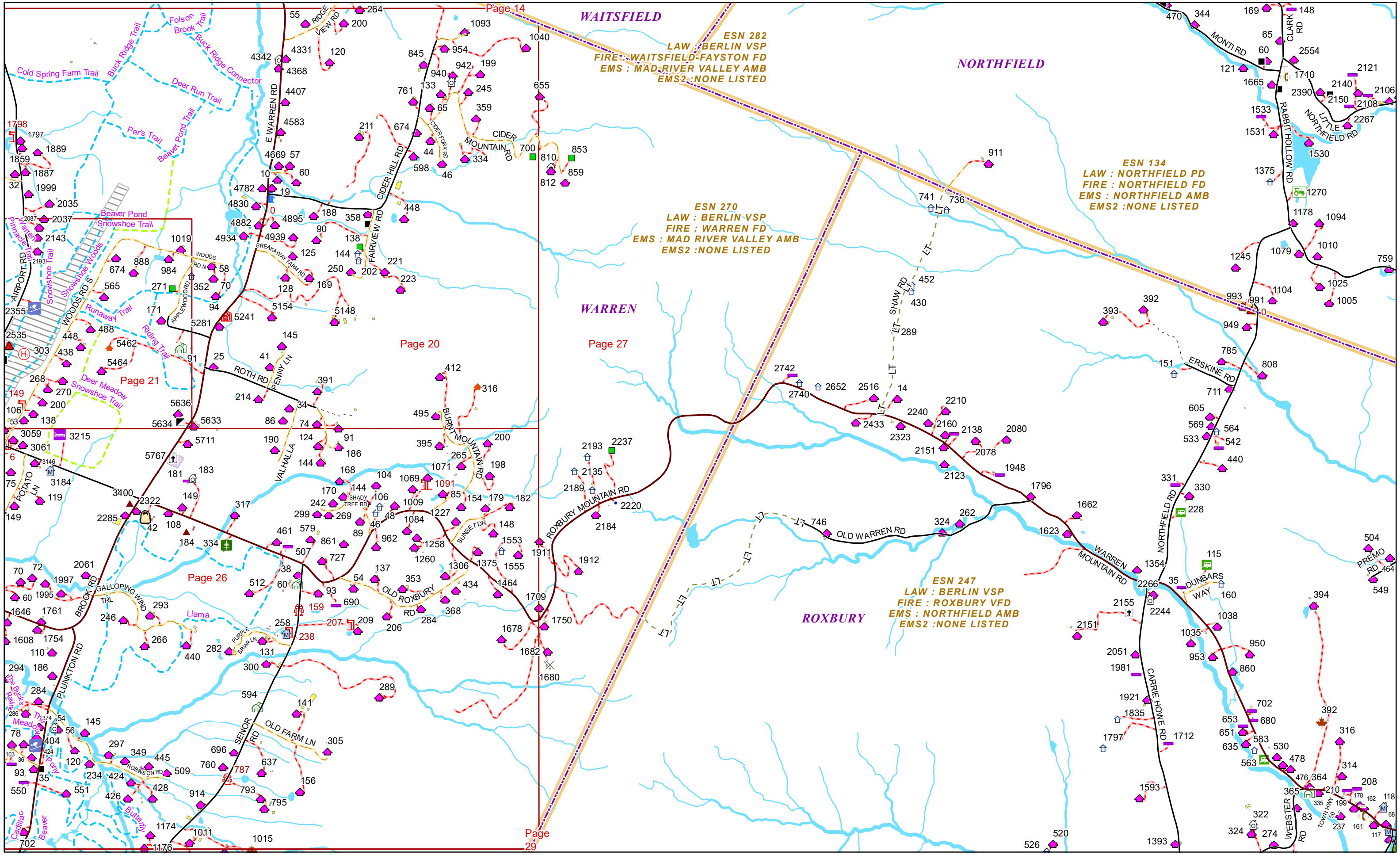


WARREN

ESN-270  
LAW : BERLIN VSP  
FIRE : WARREN FD  
EMS : MAD RIVER VALLEY AMB  
EMS2 : NONE LISTED







WAITSFIELD

NORTHFIELD

WARREN

ROXBURY

ESN 282  
LAW : BERLIN VSP  
FIRE : WAITSFIELD-FAYSTON FD  
EMS : MAD RIVER VALLEY AMB  
EMS2 : NONE LISTED

ESN 270  
LAW : BERLIN VSP  
FIRE : WARREN FD  
EMS : MAD RIVER VALLEY AMB  
EMS2 : NONE LISTED

ESN 134  
LAW : NORTHFIELD PD  
FIRE : NORTHFIELD FD  
EMS : NORTHFIELD AMB  
EMS2 : NONE LISTED

ESN 247  
LAW : BERLIN VSP  
FIRE : ROXBURY VFD  
EMS : NORTHFIELD AMB  
EMS2 : NONE LISTED

Page 14

Page 20

Page 27

Page 21

Page 26

Page 29



ESN 270  
LAW : BERLIN VSP  
FIRE : WARREN FD  
EMS : MAD RIVER VALLEY AMB  
EMS2 : NONE LISTED

WARREN

LINCOLN

ESN 201  
LAW : NEW HAVEN VSP  
FIRE : LINCOLN FD  
EMS : LINCOLN FD-EMS  
EMS2 : NONE LISTED

GRANVILLE

ESN 324  
LAW : ROYALTON VSP  
FIRE : GRANVILLE FD  
EMS : WHITE RIVER VALLEY AMB  
EMS2 : VALLEY RESCUE SQUAD

STETSON HOLW

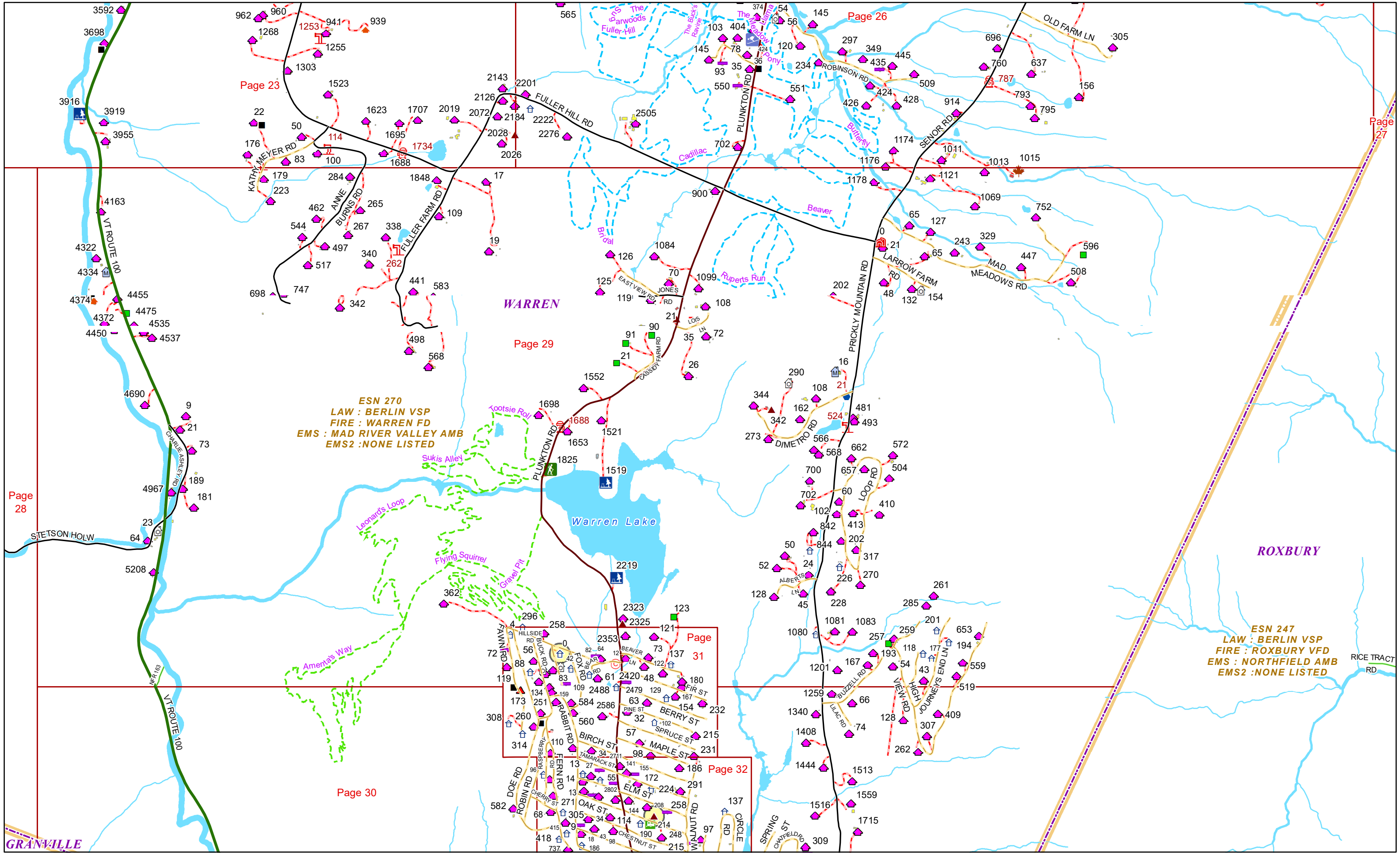
TOWN HWY 6

Long Trail

30 F1  
LINCOLN GAP RD  
NFR 66  
NFR 66 A

4163  
VT ROUTE 100  
4322  
4334  
4374  
4372  
4450

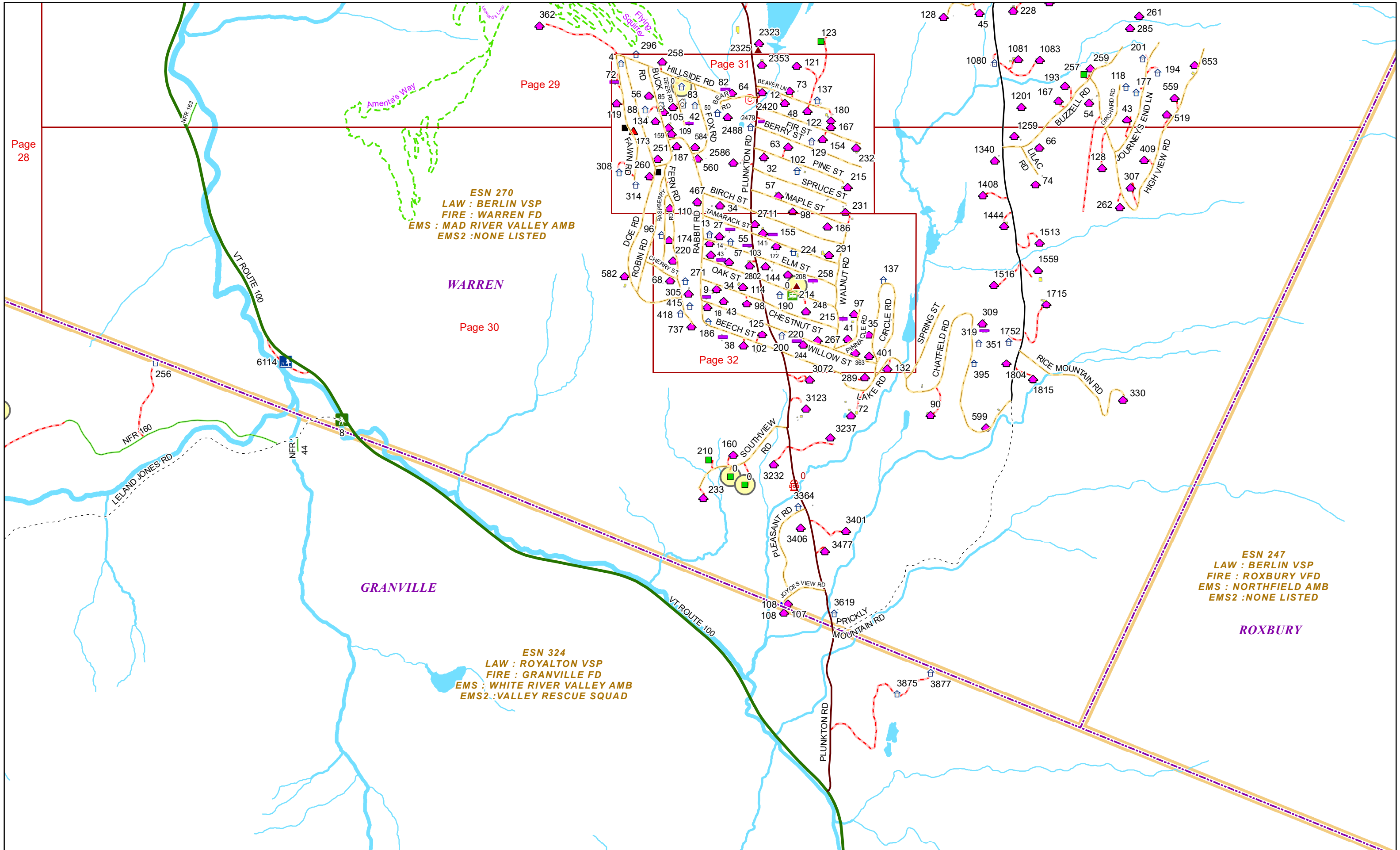




ESN 270  
LAW : BERLIN VSP  
FIRE : WARREN FD  
EMS : MAD RIVER VALLEY AMB  
EMS2 : NONE LISTED

ESN 247  
LAW : BERLIN VSP  
FIRE : ROXBURY VFD  
EMS : NORTHFIELD AMB  
EMS2 : NONE LISTED





Page 28

Page 29

WARREN

Page 30

GRANVILLE

ROXBURY

ESN 324  
LAW : ROYALTON VSP  
FIRE : GRANVILLE FD  
EMS : WHITE RIVER VALLEY AMB  
EMS2 : VALLEY RESCUE SQUAD

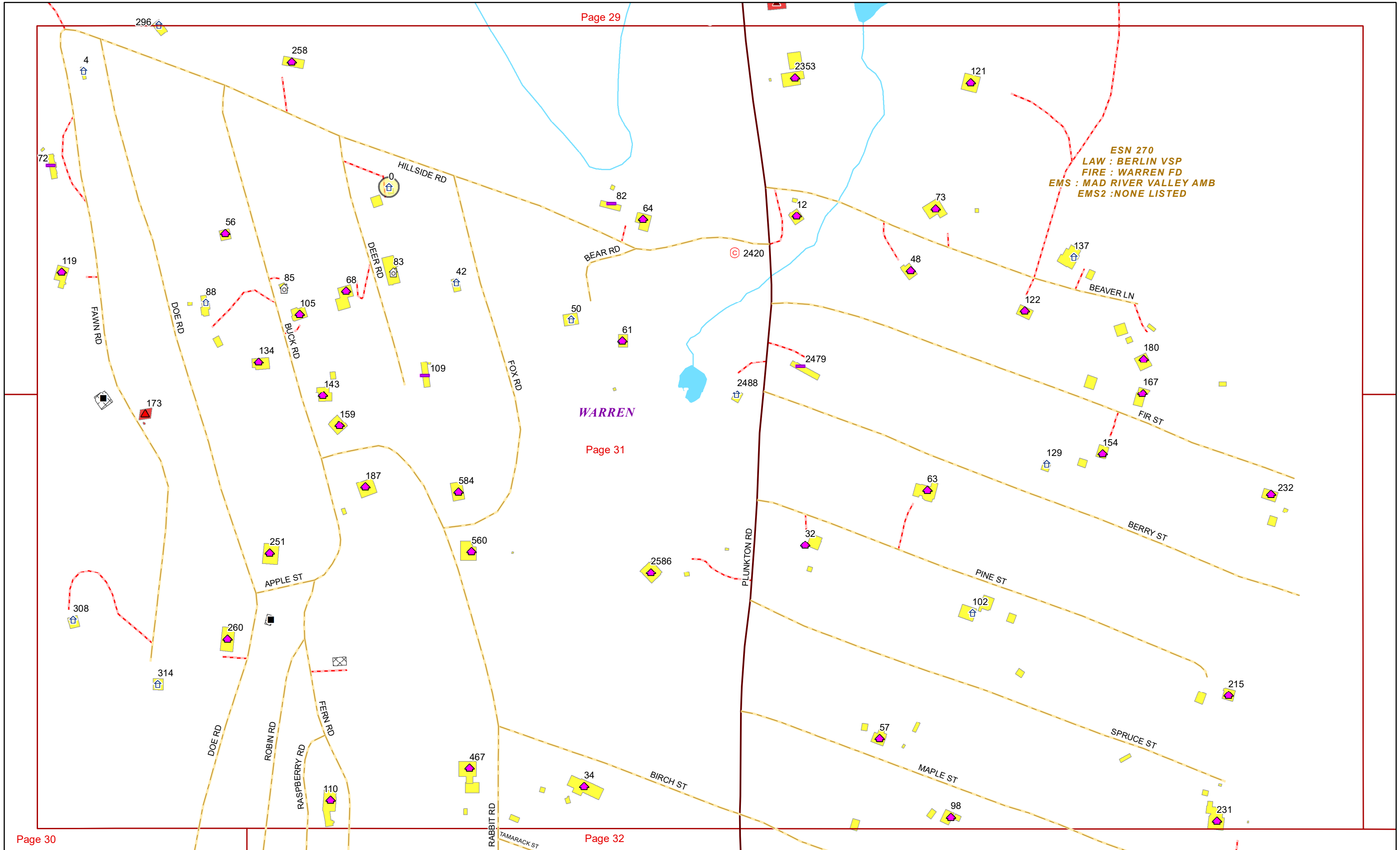
ESN 270  
LAW : BERLIN VSP  
FIRE : WARREN FD  
EMS : MAD RIVER VALLEY AMB  
EMS2 : NONE LISTED

ESN 247  
LAW : BERLIN VSP  
FIRE : ROXBURY VFD  
EMS : NORTHFIELD AMB  
EMS2 : NONE LISTED



ESN 270  
LAW : BERLIN VSP  
FIRE : WARREN FD  
EMS : MAD RIVER VALLEY AMB  
EMS2 : NONE LISTED

WARREN



ESN 270  
LAW : BERLIN VSP  
FIRE : WARREN FD  
EMS : MAD RIVER VALLEY AMB  
EMS2 : NONE LISTED

WARREN

