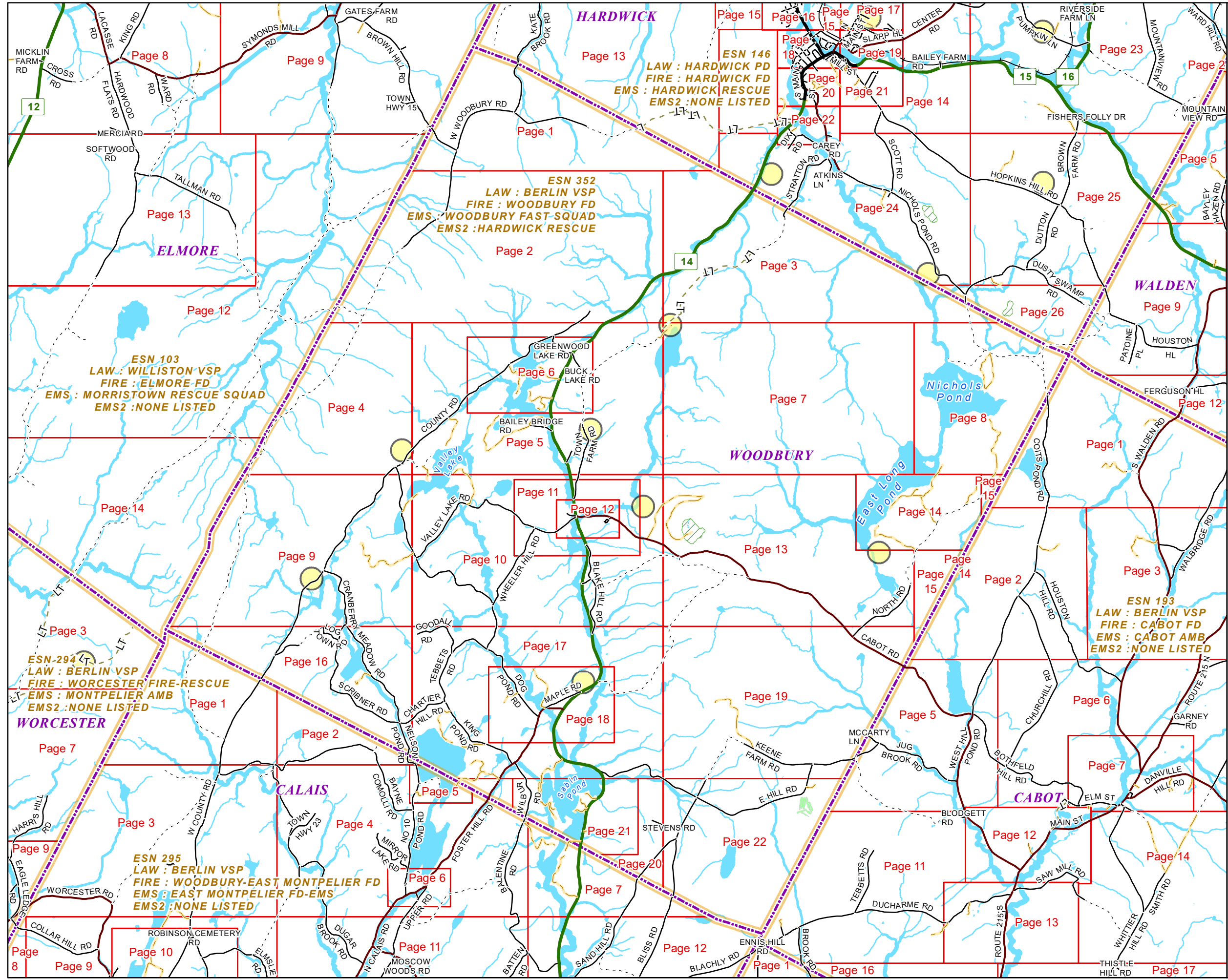




VERMONT E9-1-1 MapBook

Woodbury



E9-1-1 MapBook with GIS Data

Use constraints: The 9-1-1 related data layers (Esites, Landmarks, Roads, Driveways, Footprints, Atlas Sheets, ESZ, etc.) were developed and designed for Enhanced 9-1-1 purposes only. The user should understand that the nature of the Enhanced 9-1-1 data layers means they are never complete. **Each municipal government is responsible for maintenance of the E9-1-1 database.** Other data (non-E9-1-1 related) used in the Vermont E9-1-1 MapBook is acquired from the Vermont Center for Geographic Information (VCGI) (vcgi.vermont.gov) and local Regional Planning Commissions.

Disclaimer:

This Vermont E9-1-1 MapBook and GIS data is for general reference only. Data layers that appear on the map may or may not be accurate, current or otherwise reliable. The E9-1-1 Board and the State of Vermont make no representations of any kind, including but not limited to the warranties of merchantability or fitness for a particular use, not are any such warranties to be implied with respect to the GIS data and MapBook.

For Questions/Updates:
 Contact VT Enhanced 9-1-1 Board:
 Phone: 802-828-4911
 Email: e911.info@vermont.gov
 Website: e911.vermont.gov



























1/16/2024



























































Legend





























ESITES




























SITETYPE

-  **COMMERCIAL
-  **CULTURAL
-  **EDUCATIONAL
-  **GOVERNMENT
-  **INDUSTRIAL
-  **OTHER COMMERCIAL
-  **PUBLIC GATHERING
-  **UTILITY
-  ABANDONED
-  ACCESS POINT
-  ACCESSORY BARN
-  ACCESSORY BUILDING
-  AIR SUPPORT / MAINTENANCE FACILITY
-  AIR TRAFFIC CONTROL CENTER / COMMAND CENTER
-  AIRPORT TERMINAL
-  AMBULANCE SERVICE
-  AUDITORIUM / CONCERT HALL / THEATER / OPERA HOUSE
-  BANK
-  BOAT RAMP / DOCK
-  BORDER CROSSING
-  BORDER PATROL
-  BREWERY
-  BUS STATION / DISPATCH FACILITY
-  CAMP
-  CAMPGROUND
-  CEMETERY

-  CITY / TOWN HALL
-  COAST GUARD
-  COLLEGE / UNIVERSITY
-  COMMERCIAL CONSTRUCTION SERVICE
-  COMMERCIAL FARM
-  COMMERCIAL GARAGE
-  COMMERCIAL W/RESIDENCE
-  COMMUNICATION BOX
-  COMMUNICATION TOWER
-  COMMUNITY / RECREATION FACILITY
-  CONDOMINIUM
-  COURT HOUSE
-  CUSTOMS SERVICE
-  DAY CARE FACILITY
-  DEVELOPMENT SITE
-  EBS TOWER
-  EMERGENCY PHONE / CALLBOX
-  FAIR / EXHIBITION/ RODEO GROUNDS
-  FERRY TERMINAL / DISPATCH FACILITY
-  FIRE STATION
-  FISH FARM / HATCHERY
-  FITNESS FACILITY
-  FOOD DISTRIBUTION CENTER
-  GAS STATION
-  GATED W/BUILDING
-  GATED W/O BUILDING
-  GOLF COURSE
-  GRAVEL PIT / QUARRY / MINE











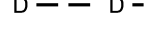








-  GREENHOUSE / NURSERY
-  GROCERY STORE
-  HARBOR / MARINA
-  HAZARDOUS MATERIALS FACILITY
-  HAZARDOUS STORAGE FACILITY
-  HEALTH CLINIC
-  HELIPAD / HELIPORT / HELISPOT
-  HISTORIC SITE / POINT OF INTEREST
-  HOSPITAL / MEDICAL CENTER
-  HOUSE OF WORSHIP
-  HYDROELECTRIC FACILITY
-  ICE ARENA
-  INSTITUTIONAL RESIDENCE / DORM / BARRACKS
-  LANDFILL
-  LAW ENFORCEMENT
-  LIBRARY
-  LODGING B&B / HOTEL / MOTEL / INN
-  LOOKOUT TOWER
-  LUMBER MILL / SAW MILL
-  MANUFACTURING FACILITY
-  MOBILE HOME
-  MORGUE
-  MULTI-FAMILY DWELLING
-  MUSEUM
-  NATIONAL GUARD /
-  NUCLEAR FACILITY
-  NURSING HOME / LONG TERM CARE
-  OFFICE BUILDING

-  OIL / GAS FACILITY
-  OTHER
-  OTHER RESIDENTIAL
-  OUTPATIENT CLINIC
-  PARK AND RIDE / COMMUTER
-  PHARMACY
-  PICNIC AREA
-  POST OFFICE
-  PRISON / CORRECTIONAL FACILITY
-  PRIVATE AND EXPRESS SHIPPING FACILITY
-  PSAP
-  PUBLIC BEACH
-  PUBLIC TELEPHONE
-  PUBLIC WATER SUPPLY INTAKE
-  PUBLIC WATER SUPPLY WELL
-  PUMP STATION
-  RACE TRACK / DRAGSTRIP
-  RAILROAD STATION
-  RESIDENTIAL FARM
-  REST STOP / ROADSIDE PARK
-  RESTAURANT
-  RETAIL FACILITY
-  RV HOOKUP
-  SCHOOL K / 12
-  SEASONAL HOME
-  SHOOTING RANGE
-  SINGLE FAMILY DWELLING
-  SKI AREA / ALPINE





-  SOLAR FACILITY
-  SPORTS ARENA /
-  STATE CAPITOL
-  STATE GARAGE
-  STATE GOVERNMENT FACILITY
-  STATE PARK
-  STORAGE UNITS
-  SUBSTATION
-  SUGARHOUSE
-  TEMPORARY STRUCTURE
-  TOWN GARAGE
-  TOWN OFFICE
-  TRAILHEAD
-  TRANSFER STATION
-  UNKNOWN
-  US FOREST FACILITY
-  US GOVERNMENT FACILITY
-  UTILITY POLE W/PHONE
-  VETERINARY HOSPITAL / CLINIC
-  VISITOR / INFORMATION CENTER
-  WAREHOUSE
-  WASTE / BIOMASS FACILITY
-  WASTEWATER TREATMENT PLANT
-  WATER TANK
-  WATER TOWER
-  WIND FACILITY / WIND TOWER
-  YOUTH CAMP

Legend

Roads

-  Interstate Highway
-  US Highway
-  State Highway
-  Town Highway Class 1
-  Town Highway Class 2
-  Town Highway Class 3
-  Town Highway Class 4
-  Private
-  Driveway
-  Discontinued Road
-  Legal Trail
-  Ferry
-  Military - no public access
-  National Forest Highway
-  State Forest Highway
-  Proposed
-  Rivers
-  Driveways
-  Railroad

Hydrants

-  Drafting Site
-  Dry Hydrant
-  Municipal Hydrant
-  Pressurized Hydrant

Townline





Emergency Service Zones



FootPrints

-  Airport
-  Solar Field
-  Alpine Trail Easiest
-  Alpine Trail Intermediate
-  Alpine Trail Advanced
-  Alpine Trail Expert
-  Alpine Glade Marked
-  Alpine Glade Not Marked
-  Building
-  Farm
-  Golf Course
-  Quarry
-  Park
-  Shopping Center
-  Stadium/Arena
-  Other

Addressing Error

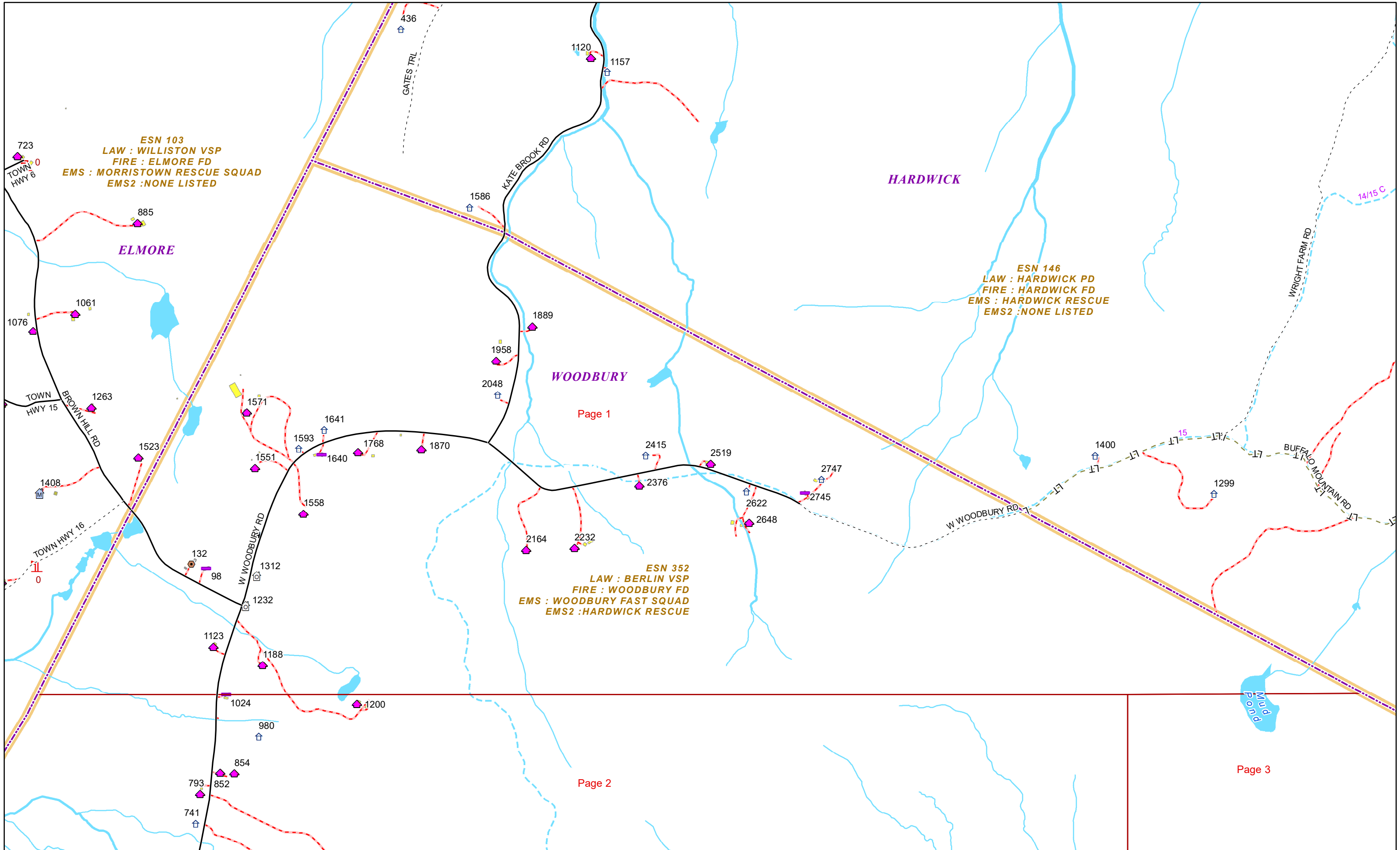
-  Orange - Duplicated Addressed Building
-  Yellow - Unnumbered Building

WOODBURY Road Name Index

ROAD NAME	PAGE(S)
AINSWORTH RD	5
ALDER RD	5
BAILEY BRIDGE RD	5
BIRCH RD	6
BLAKE HILL RD	10
BLISS RD	22
BLUEBERRY HILL RD	9
BROWN HILL RD	9
BUCK LAKE RD	5,6
BUTTERFLY LN	17
CABOT RD	10,12,13,19
CASS COVE RD	21
CHARTIER HILL RD	16
CHURCH ST	12
CLIFF DR	17
COUNTY RD	2,4,5,9,16
CRANBERRY MEADOW RD	9,16
DOG POND RD	4,9,10,17,18
E HILL RD	17,38,22
FISHING RD	9
FLAT ST	12
FOSTER HILL RD	4,17,18
GILBERT RD	10
GOODALL RD	10
GREENWOOD LAKE RD	5,6
HASKETT RD	21
HATTIE BELL RD	13
HEMLOCK RD	21
HERRICKS COVE EXT	21
HERRICKS COVE UPPER RD	21

ROAD NAME	PAGE(S)
HERRICKS CV	17,21
HOVEY RD	6
ICE HOUSE RD	6
ISLAND RD	8
KATE BROOK RD	1
KEENE FARM RD	19
KING POND RD	17
LILLEYVILLE RD	18
LOG TOWN RD	9,16
LOON LAKE RD	8
LOTTA ROCK RD	14
MAPLE RD	18
MARSH RD	16
MCCARTY RD	19
MEADOW LN	6
MEDAWILA LN	5
MILL POND LN	18
N CAMP RD	14
N HATIE BELL RD	13
NELSON POND RD	16
NICHOLS DAM RD	8
NICHOLS POND RD	3,8
NORTH RD	13,14,15
OLD CABOT RD	13
OLD QUARRY RD	10
ORLANDI CAMP RD	5
PEPPER DR	5
PINE RD	17
POPLAR RD	6
PUNKHORN RD	19

ROAD NAME	PAGE(S)
RATHBURN RD	17
S CAMP RD	15
S HOVEY RD	6
S LAKE RD	8
S SHORE TRL	5
SAND HILL RD	20
SCRIBNER RD	16
SHADOW LN	22
SLAYTON POND RD	2
STEVENS RD	20
STRATTON RD	3,24
STRAWBERRY LN	21
SUNNY LN	6
SWENSON QUARRY RD	10
TEBBETS RD	17
TOWN FARM RD	5
TOWN HWY 10	8
TOWN HWY 12	8
TOWN HWY 3	2
TOWN HWY 37	19
TOWN HWY 44	16
VALLEY LAKE RD	10,11
VT ROUTE 14	2,5,6,10,11,12,17,18,21
W WOODBURY RD	1
WHEELER HILL RD	10
WHEELOCK RD	21
WILBUR RD	17
WILLOW RD	4,5



ESN 103
LAW : WILLISTON VSP
FIRE : ELMORE FD
EMS : MORRISTOWN RESCUE SQUAD
EMS2 : NONE LISTED

ESN 146
LAW : HARDWICK PD
FIRE : HARDWICK FD
EMS : HARDWICK RESCUE
EMS2 : NONE LISTED

ESN 352
LAW : BERLIN VSP
FIRE : WOODBURY FD
EMS : WOODBURY FAST SQUAD
EMS2 : HARDWICK RESCUE

Page 1

Page 2

Page 3

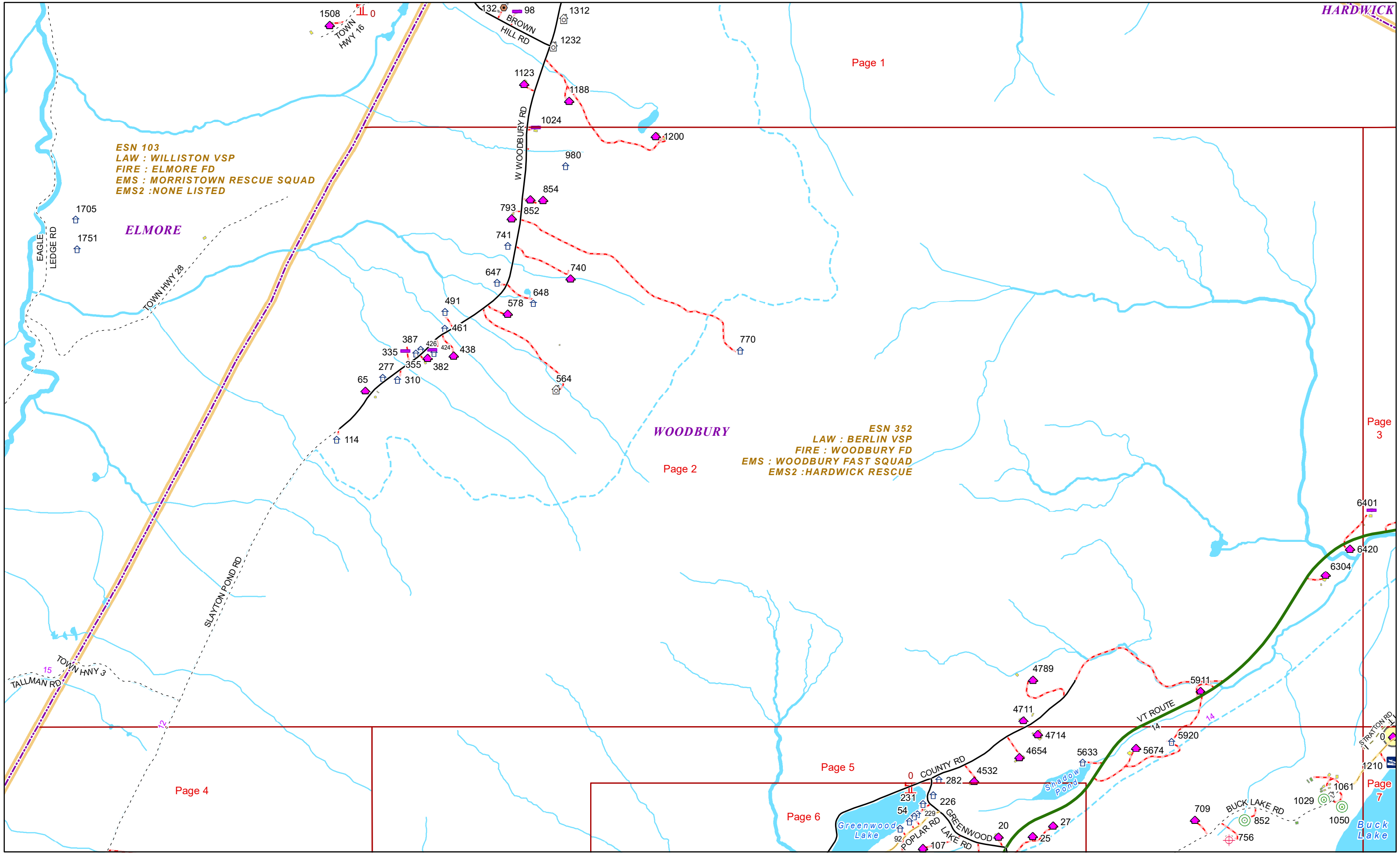


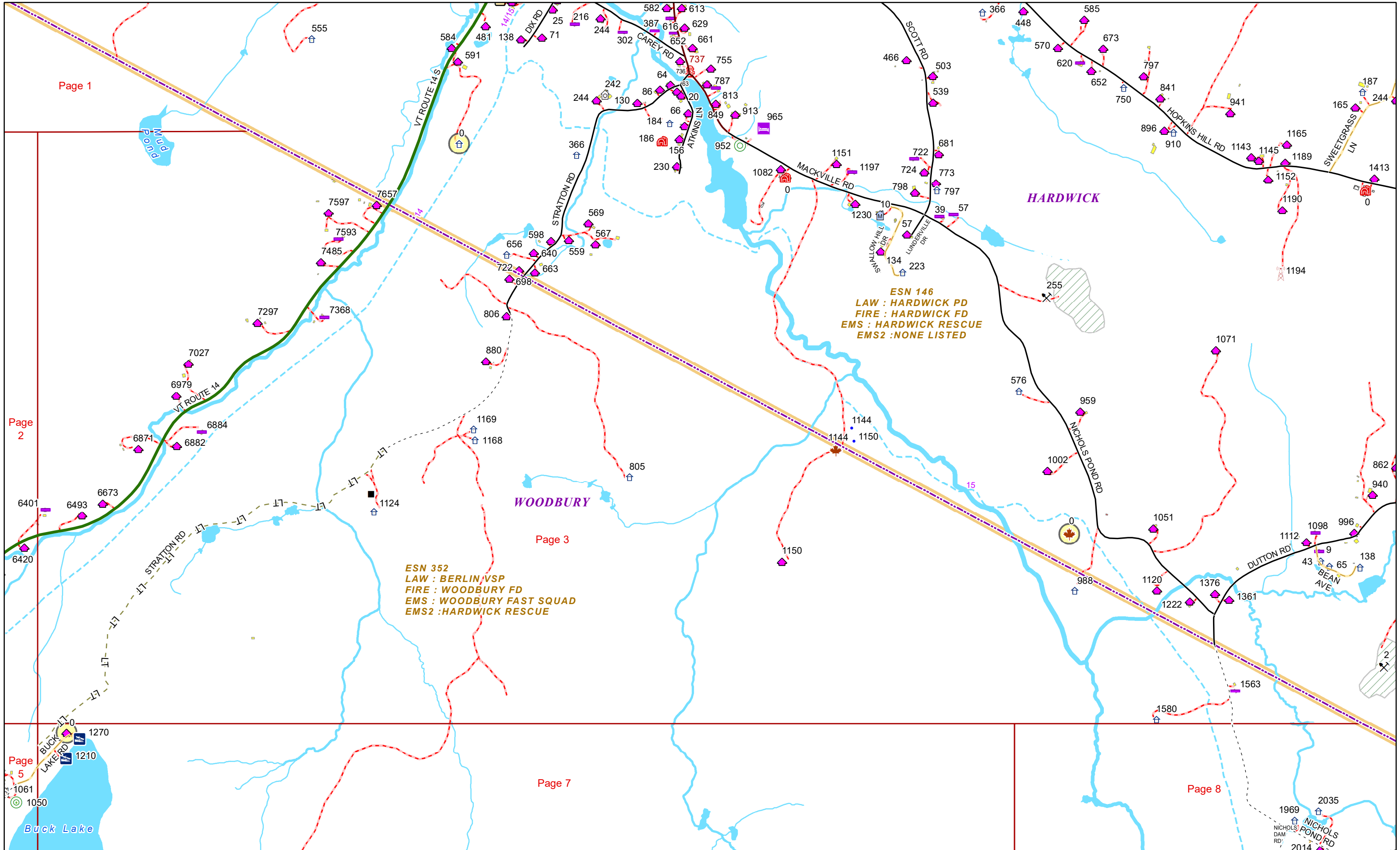
ESN 103
LAW : WILLISTON VSP
FIRE : ELMORE FD
EMS : MORRISTOWN RESCUE SQUAD
EMS2 : NONE LISTED

ELMORE

WOODBURY

ESN 352
LAW : BERLIN VSP
FIRE : WOODBURY FD
EMS : WOODBURY FAST SQUAD
EMS2 : HARDWICK RESCUE

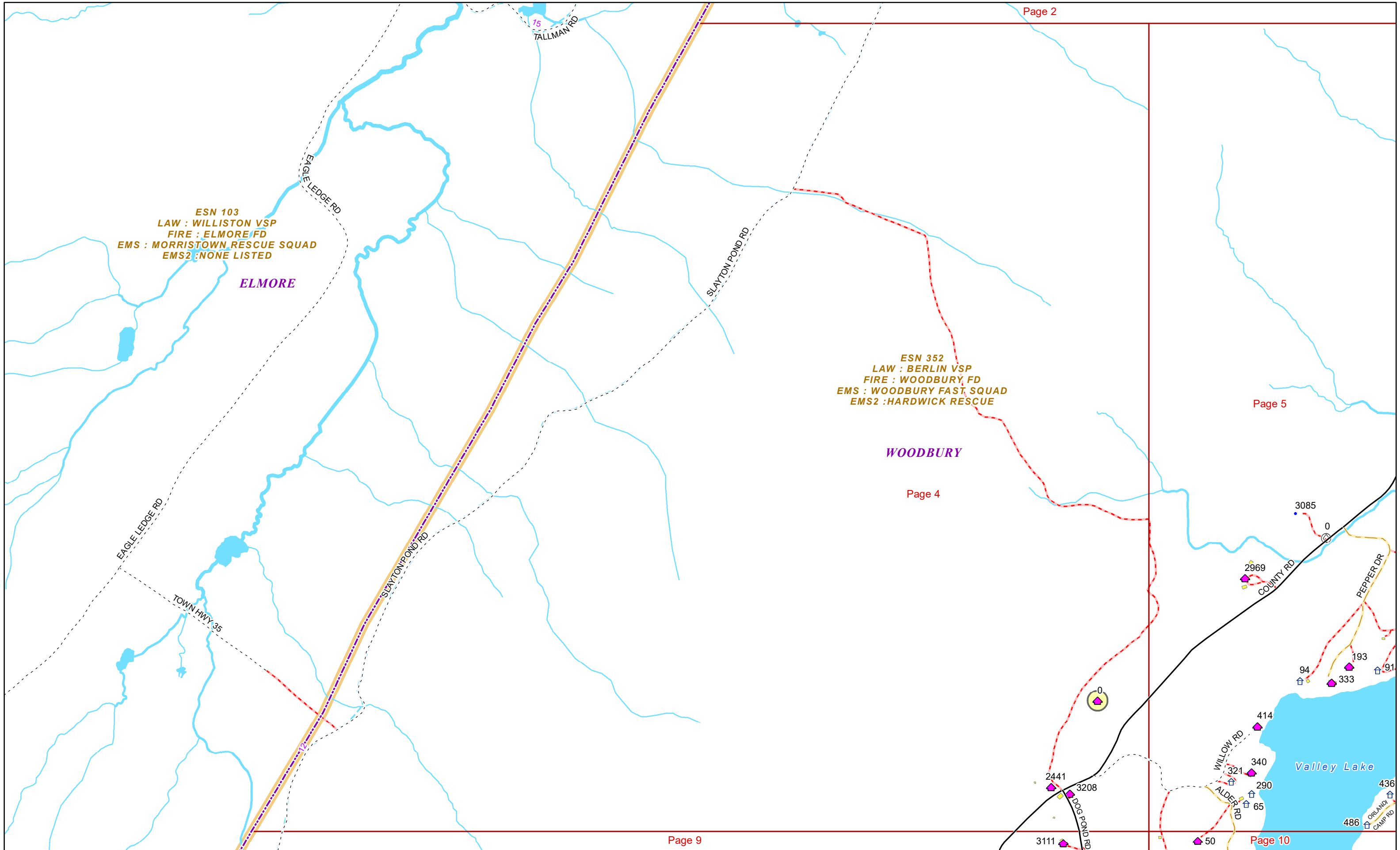




ESN 146
LAW : HARDWICK PD
FIRE : HARDWICK FD
EMS : HARDWICK RESCUE
EMS2 : NONE LISTED

ESN 352
LAW : BERLIN VSP
FIRE : WOODBURY FD
EMS : WOODBURY FAST SQUAD
EMS2 : HARDWICK RESCUE





ESN 103
LAW : WILLISTON VSP
FIRE : ELMORE FD
EMS : MORRISTOWN RESCUE SQUAD
EMS2 : NONE LISTED

ELMORE

ESN 352
LAW : BERLIN VSP
FIRE : WOODBURY FD
EMS : WOODBURY FAST SQUAD
EMS2 : HARDWICK RESCUE

WOODBURY

Page 2

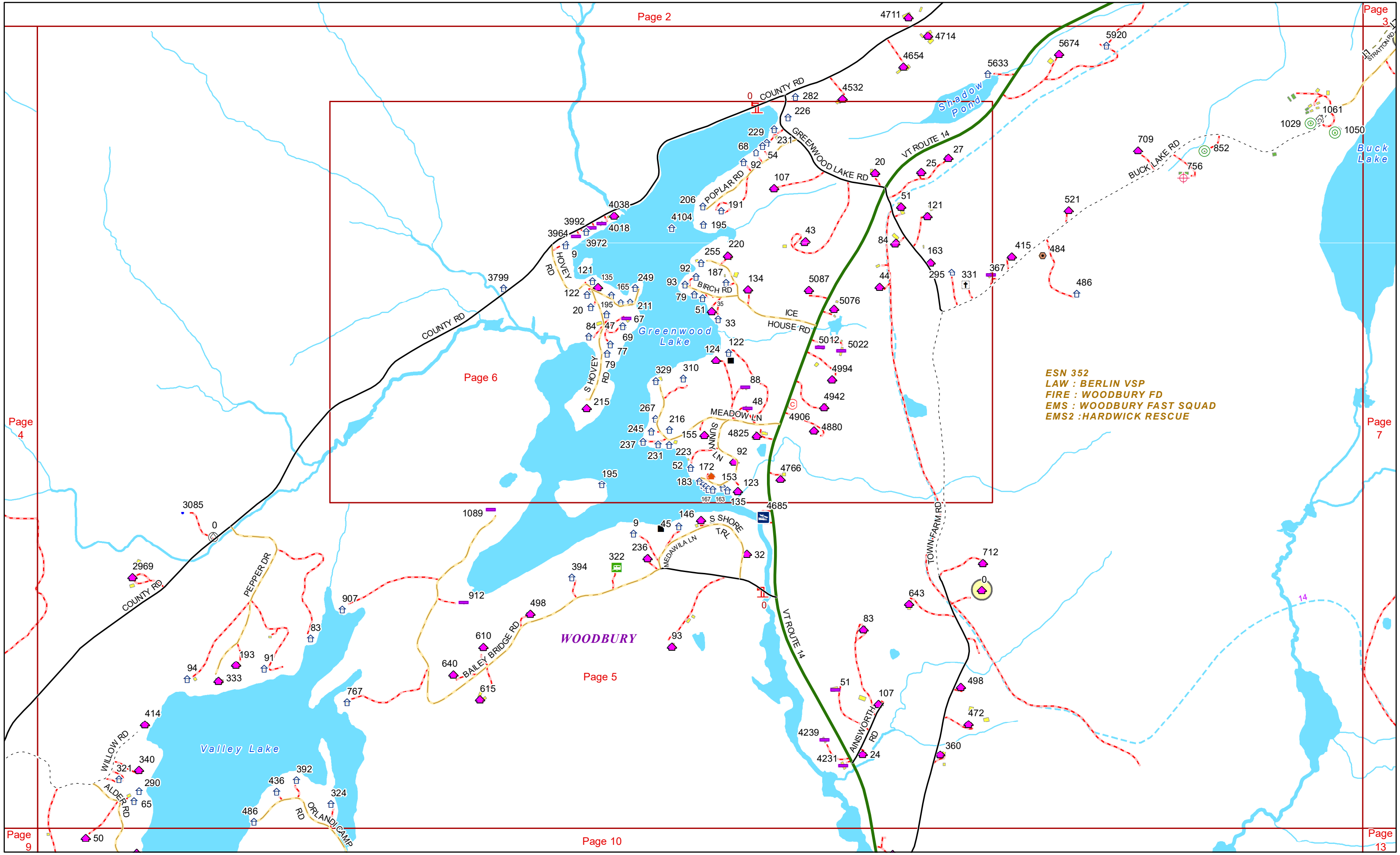
Page 4

Page 5

Page 9

Page 10

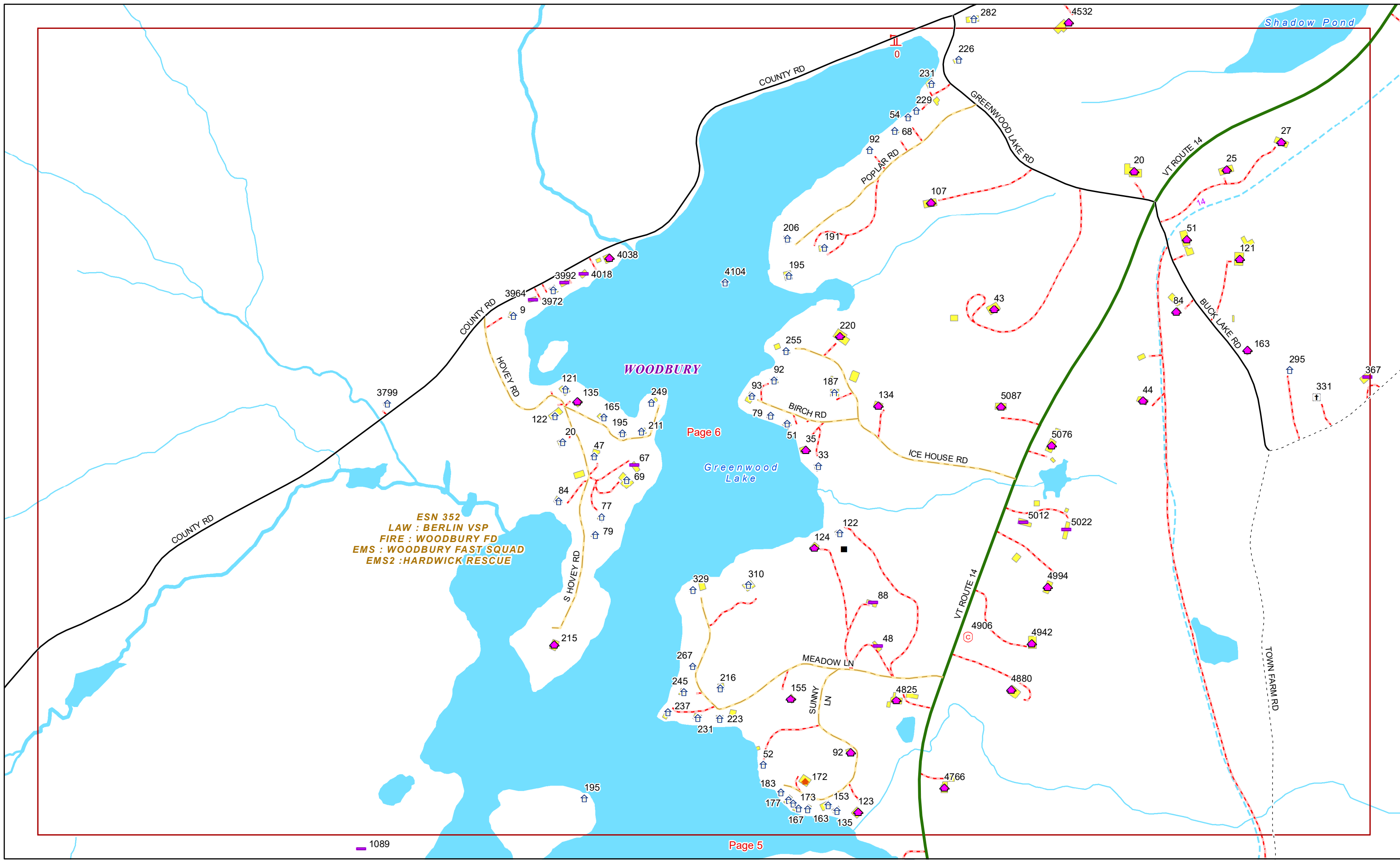




ESN 352
LAW : BERLIN VSP
FIRE : WOODBURY FD
EMS : WOODBURY FAST SQUAD
EMS2 : HARDWICK RESCUE

WOODBURY



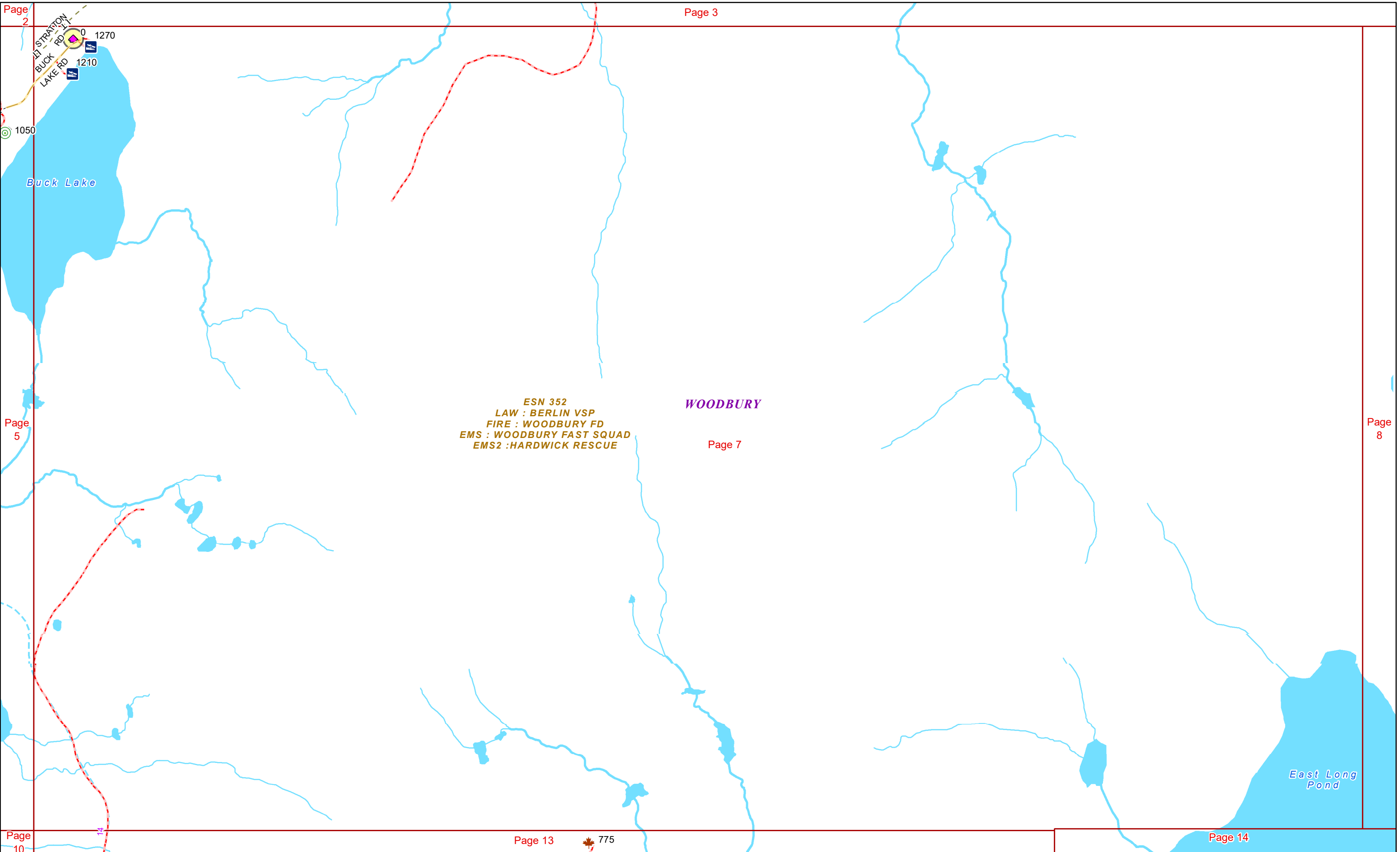


ESN 352
LAW : BERLIN VSP
FIRE : WOODBURY FD
EMS : WOODBURY FAST SQUAD
EMS2 : HARDWICK RESCUE

1089

Page 5



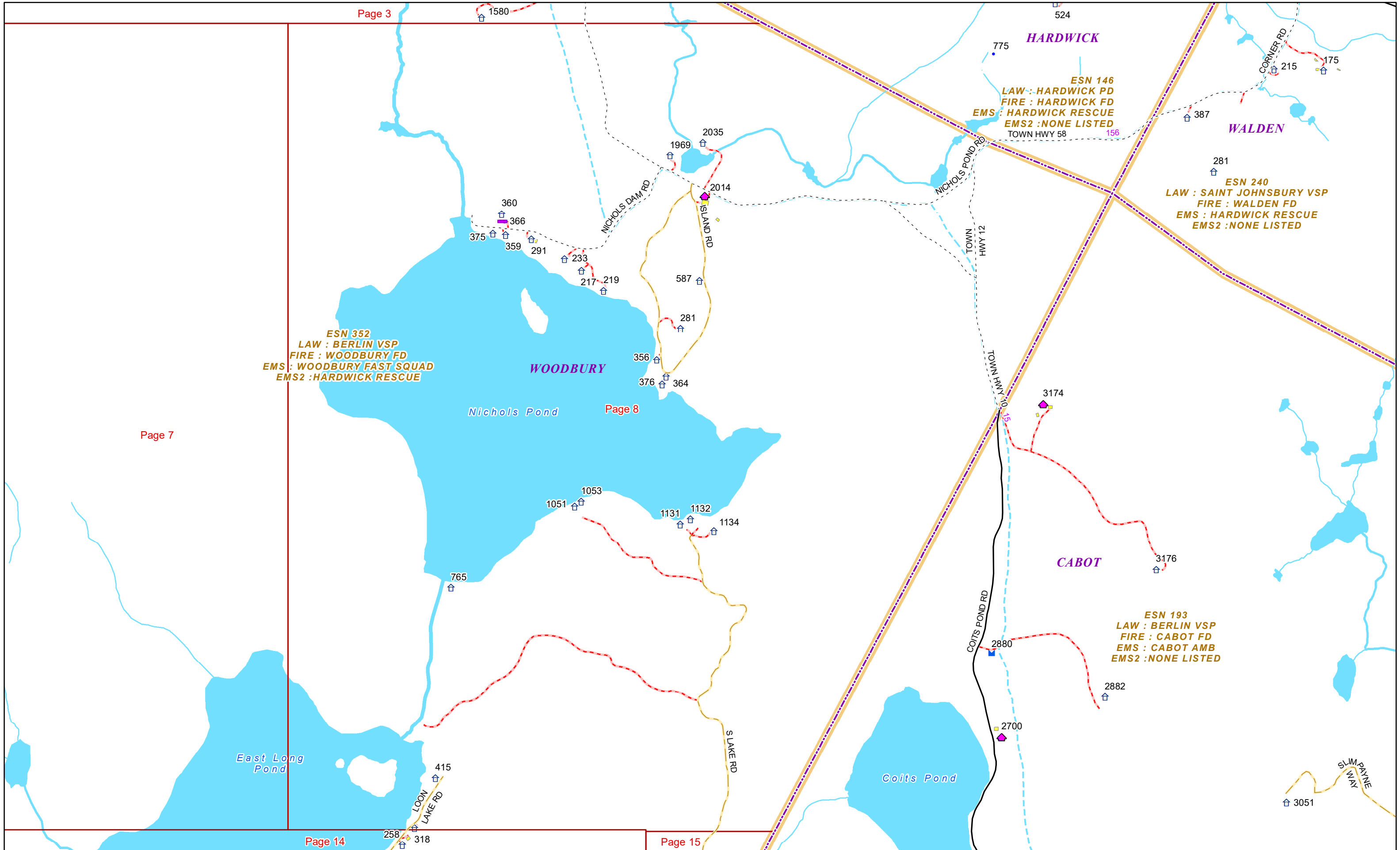


ESN 352
 LAW : BERLIN VSP
 FIRE : WOODBURY FD
 EMS : WOODBURY FAST SQUAD
 EMS2 : HARDWICK RESCUE

WOODBURY

Page 7





ESN 352
 LAW : BERLIN VSP
 FIRE : WOODBURY FD
 EMS : WOODBURY FAST SQUAD
 EMS2 : HARDWICK RESCUE

ESN 146
 LAW : HARDWICK PD
 FIRE : HARDWICK FD
 EMS : HARDWICK RESCUE
 EMS2 : NONE LISTED
 TOWN HWY 58

ESN 240
 LAW : SAINT JOHNSBURY VSP
 FIRE : WALDEN FD
 EMS : HARDWICK RESCUE
 EMS2 : NONE LISTED

ESN 193
 LAW : BERLIN VSP
 FIRE : CABOT FD
 EMS : CABOT AMB
 EMS2 : NONE LISTED

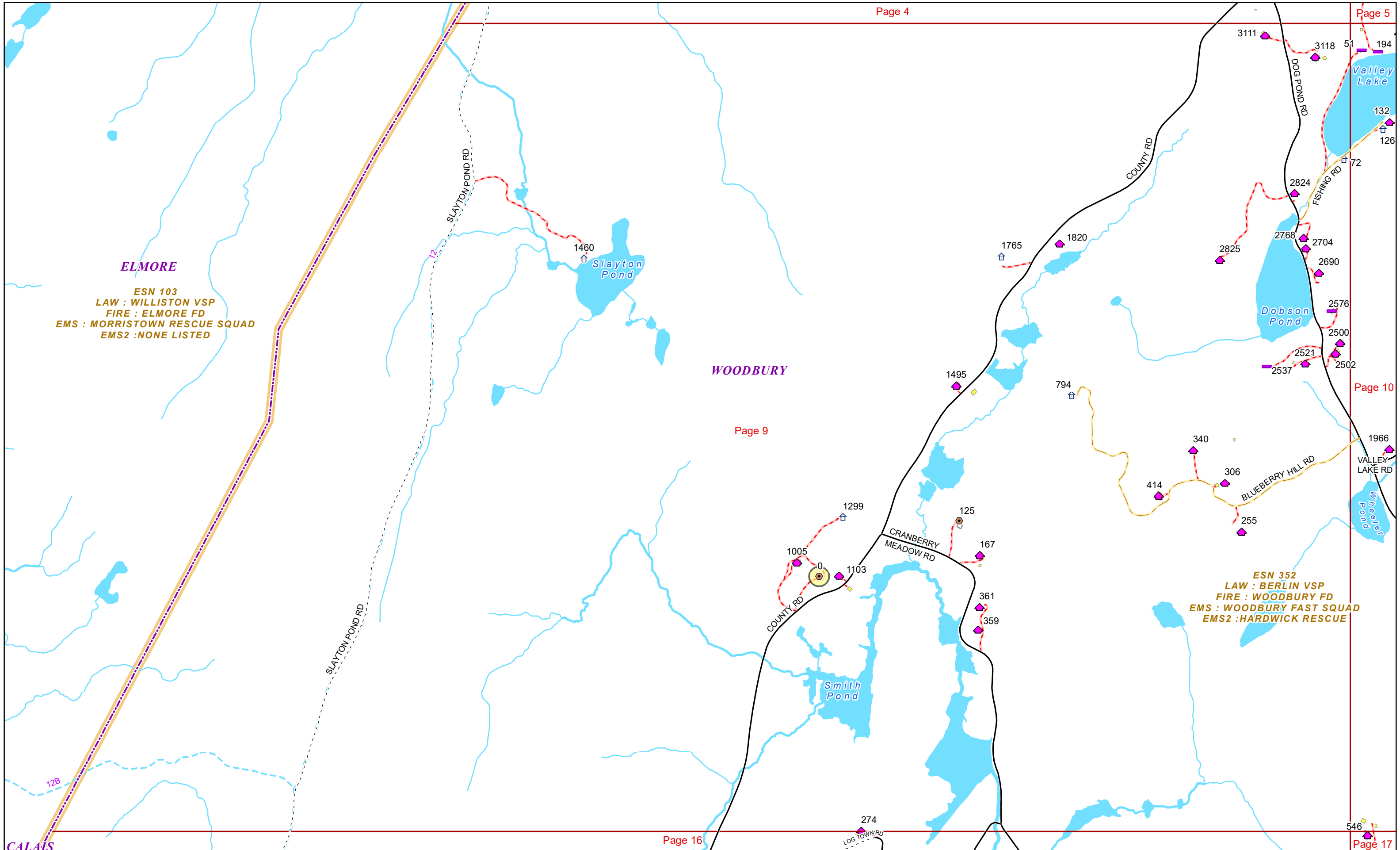


ELMORE

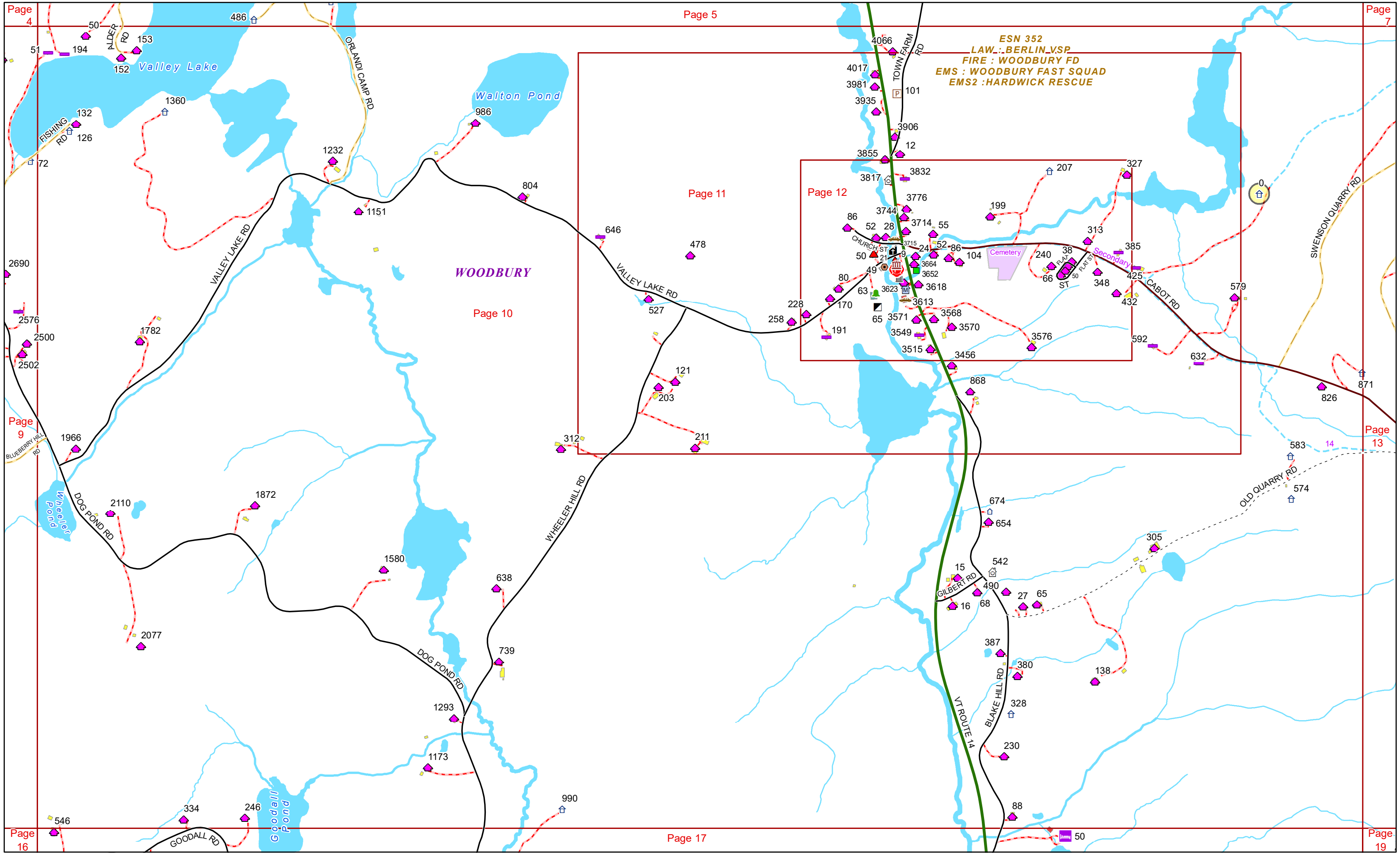
ESN 103
LAW : WILLISTON VSP
FIRE : ELMORE FD
EMS : MORRISTOWN RESCUE SQUAD
EMS2 : NONE LISTED

WOODBURY

ESN 352
LAW : BERLIN VSP
FIRE : WOODBURY FD
EMS : WOODBURY FAST SQUAD
EMS2 : HARDWICK RESCUE



CALAIS



ESN 352
LAW: BERLIN_VSP
FIRE: WOODBURY FD
EMS: WOODBURY FAST SQUAD
EMS2: HARDWICK RESCUE

Page 12

WOODBURY



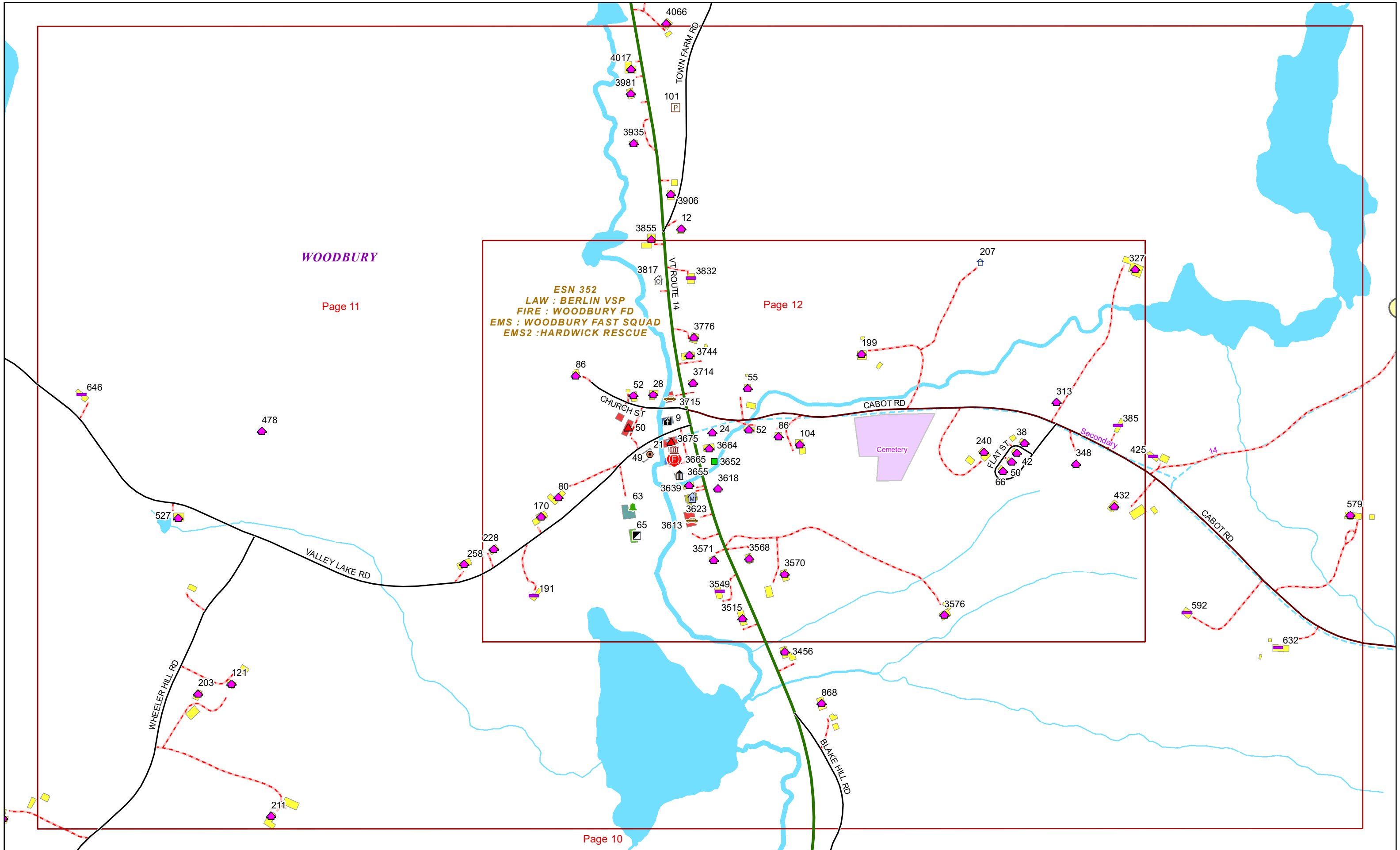
WOODBURY

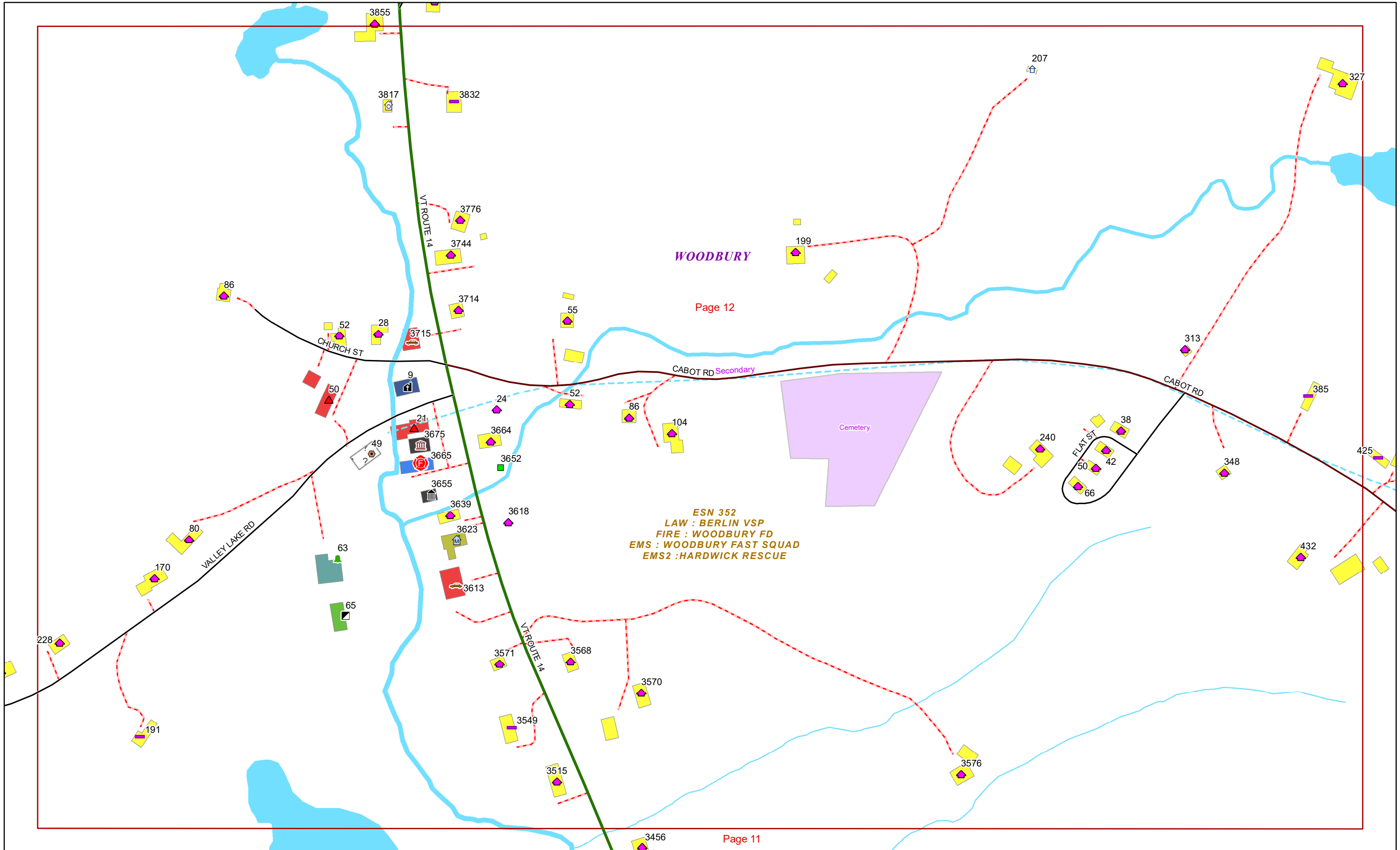
Page 11

ESN 352
LAW : BERLIN VSP
FIRE : WOODBURY FD
EMS : WOODBURY FAST SQUAD
EMS2 : HARDWICK RESCUE

Page 12

Page 10





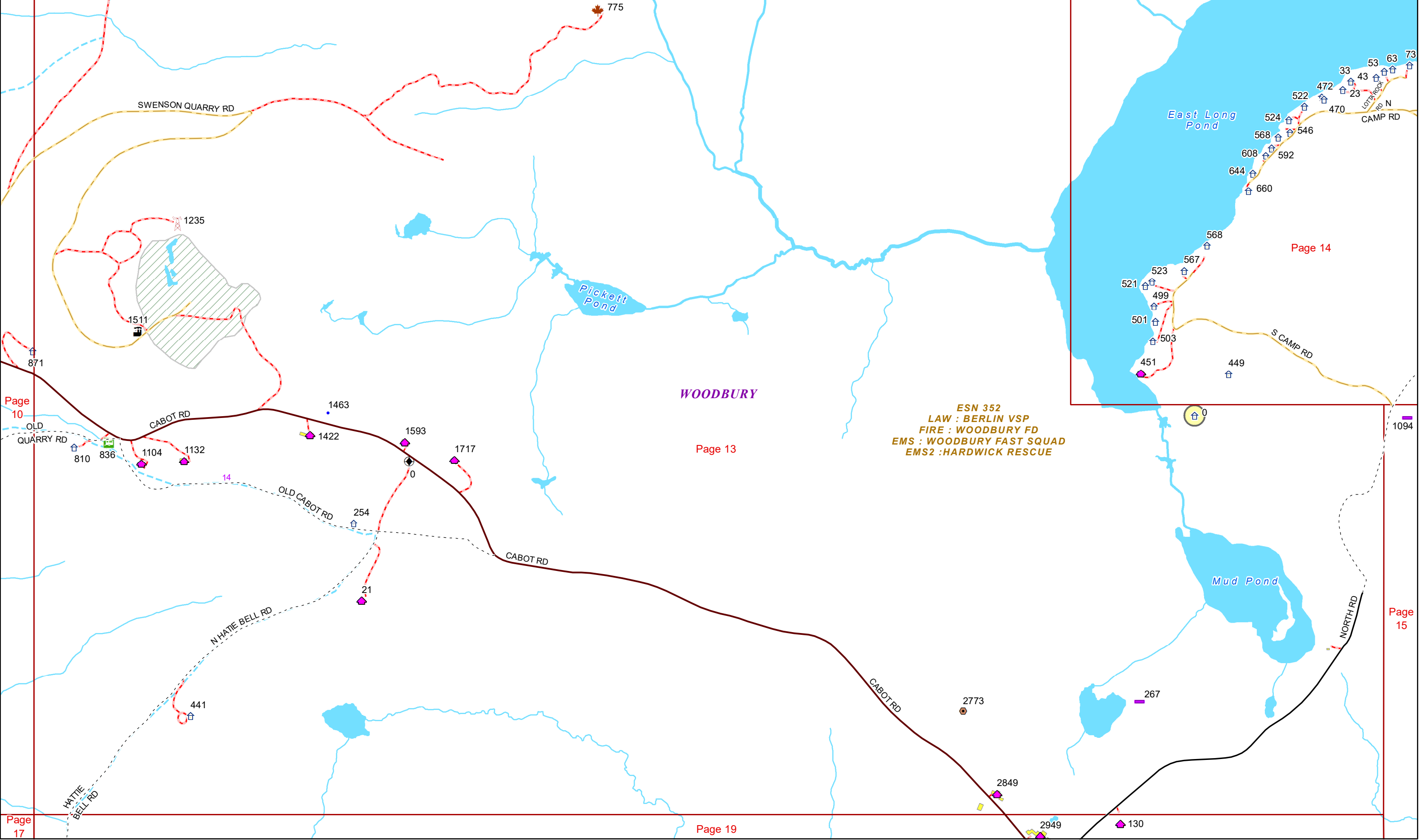
WOODBURY

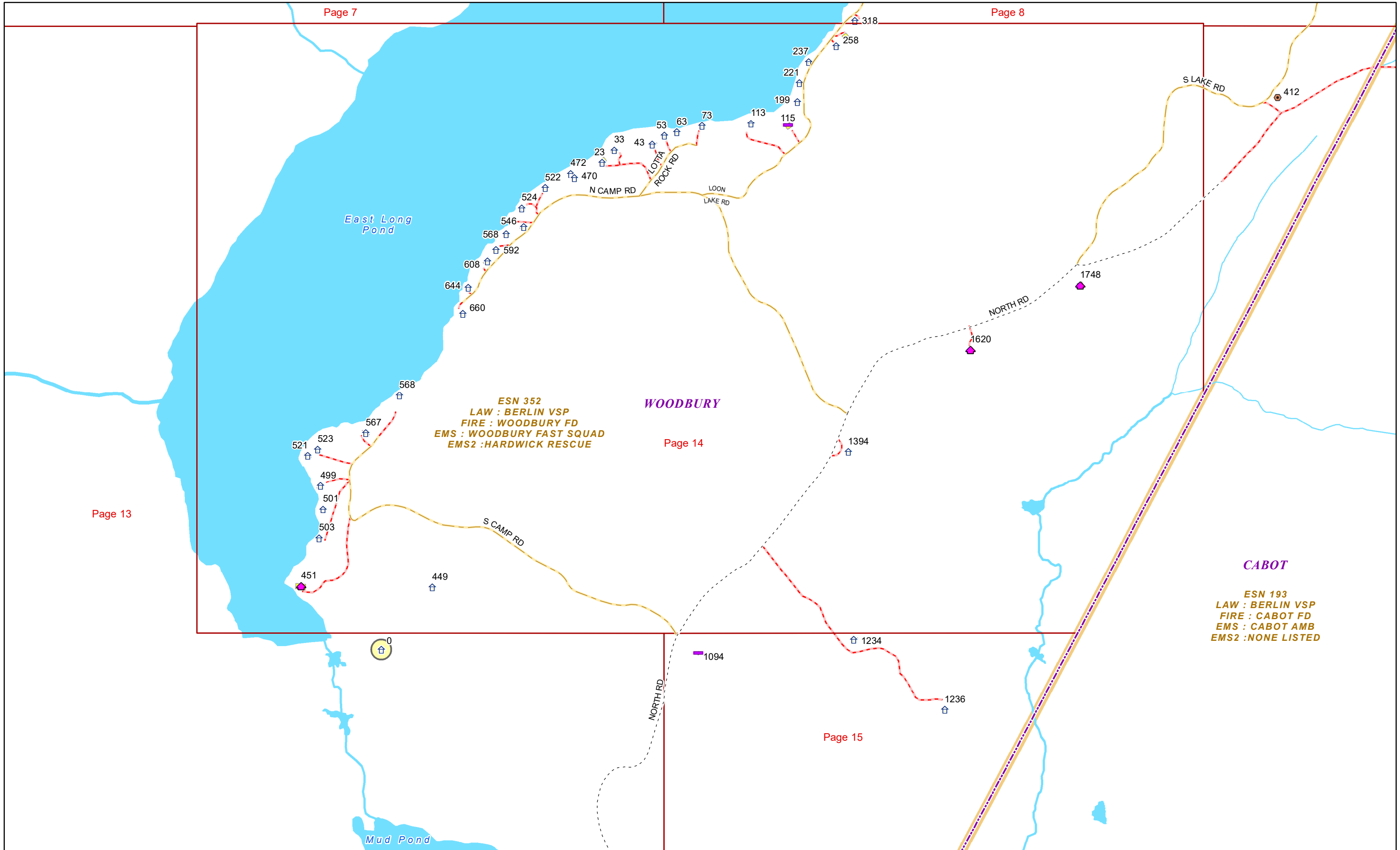
Page 12

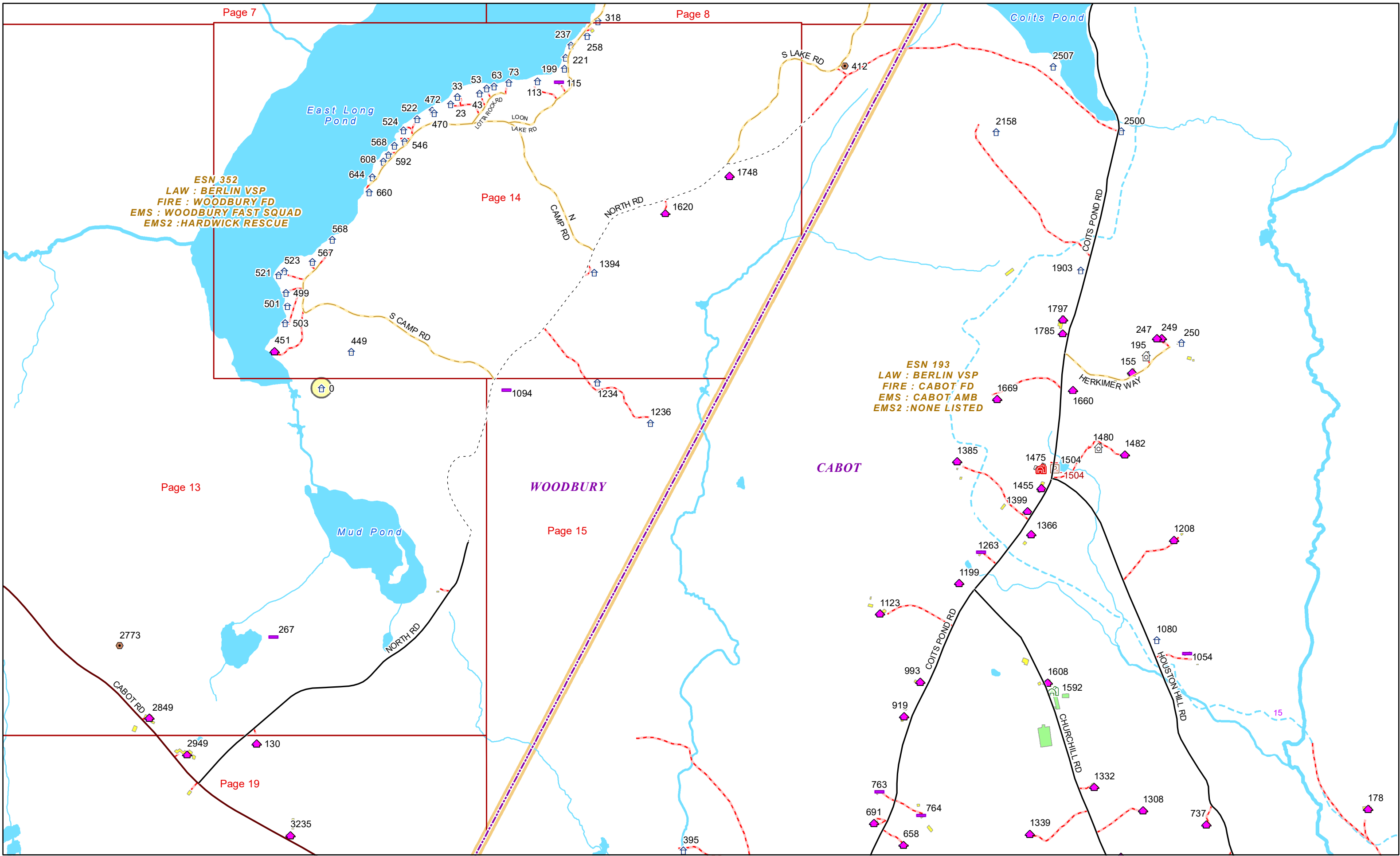
ESN 352
LAW : BERLIN VSP
FIRE : WOODBURY FD
EMS : WOODBURY FAST SQUAD
EMS2 : HARDWICK RESCUE

Page 11





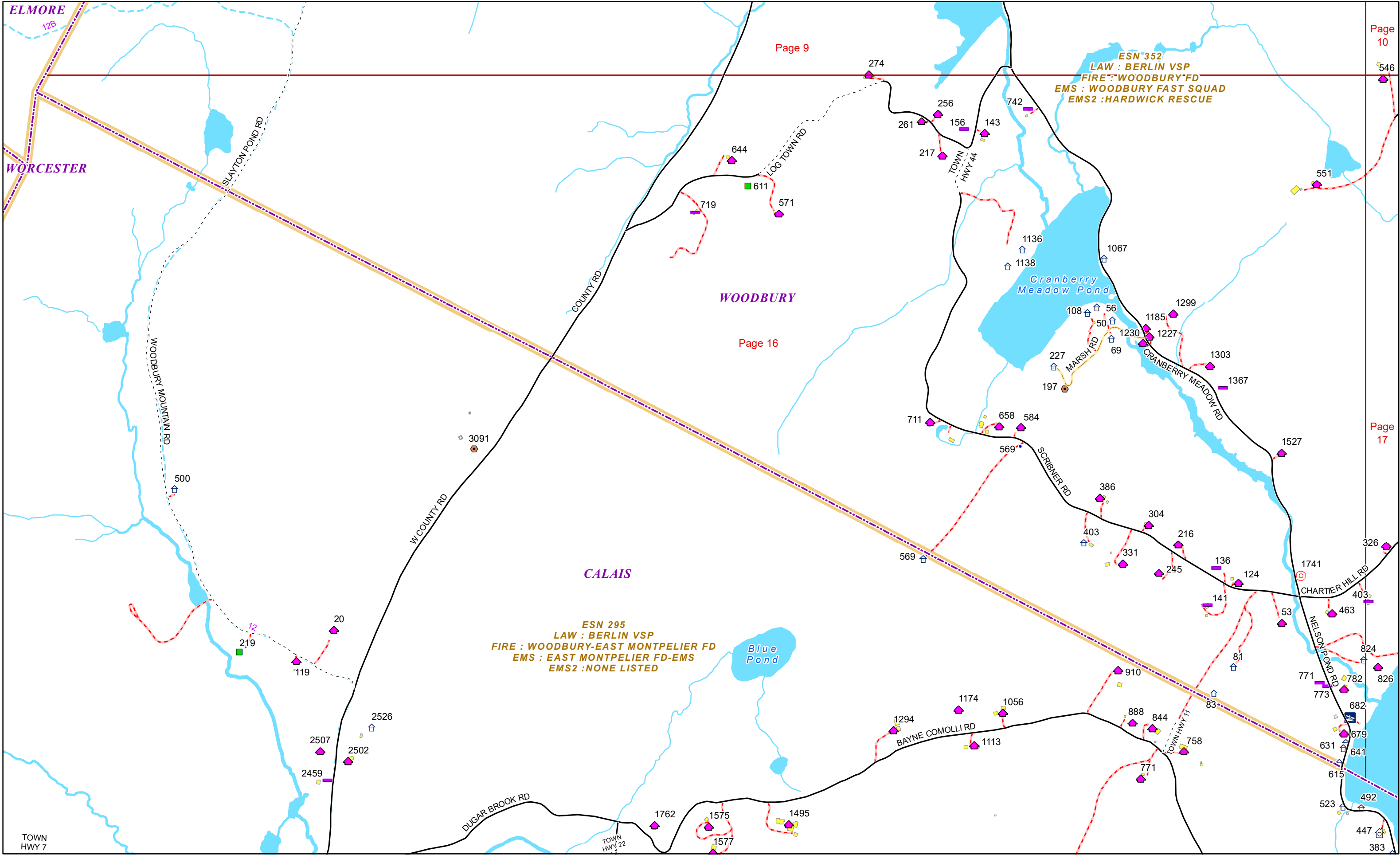




ESN 352
LAW : BERLIN VSP
FIRE : WOODBURY FD
EMS : WOODBURY FAST SQUAD
EMS2 : HARDWICK RESCUE

ESN 193
LAW : BERLIN VSP
FIRE : CABOT FD
EMS : CABOT AMB
EMS2 : NONE LISTED





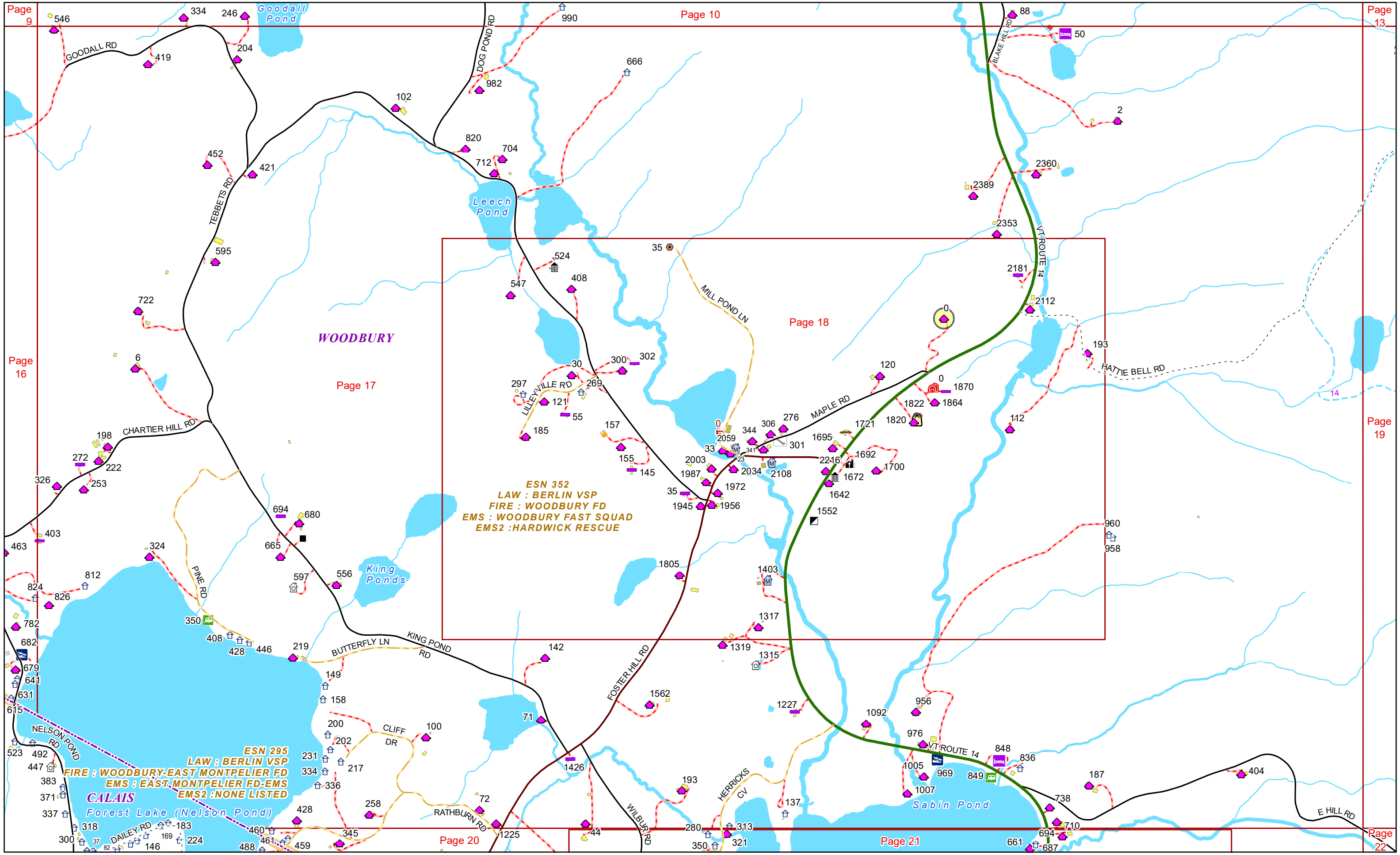
Page 9

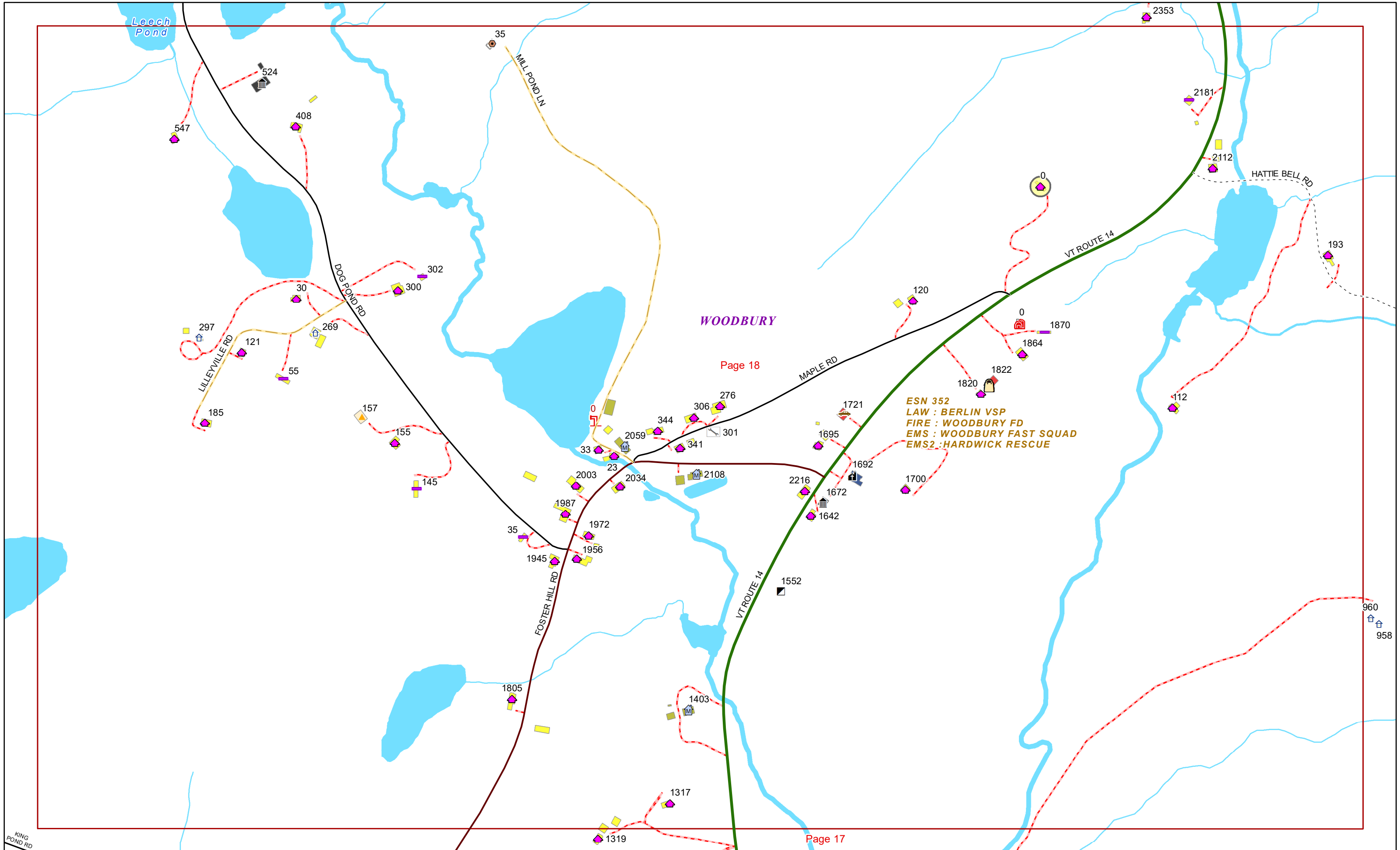
Page 10

Page 16

Page 17





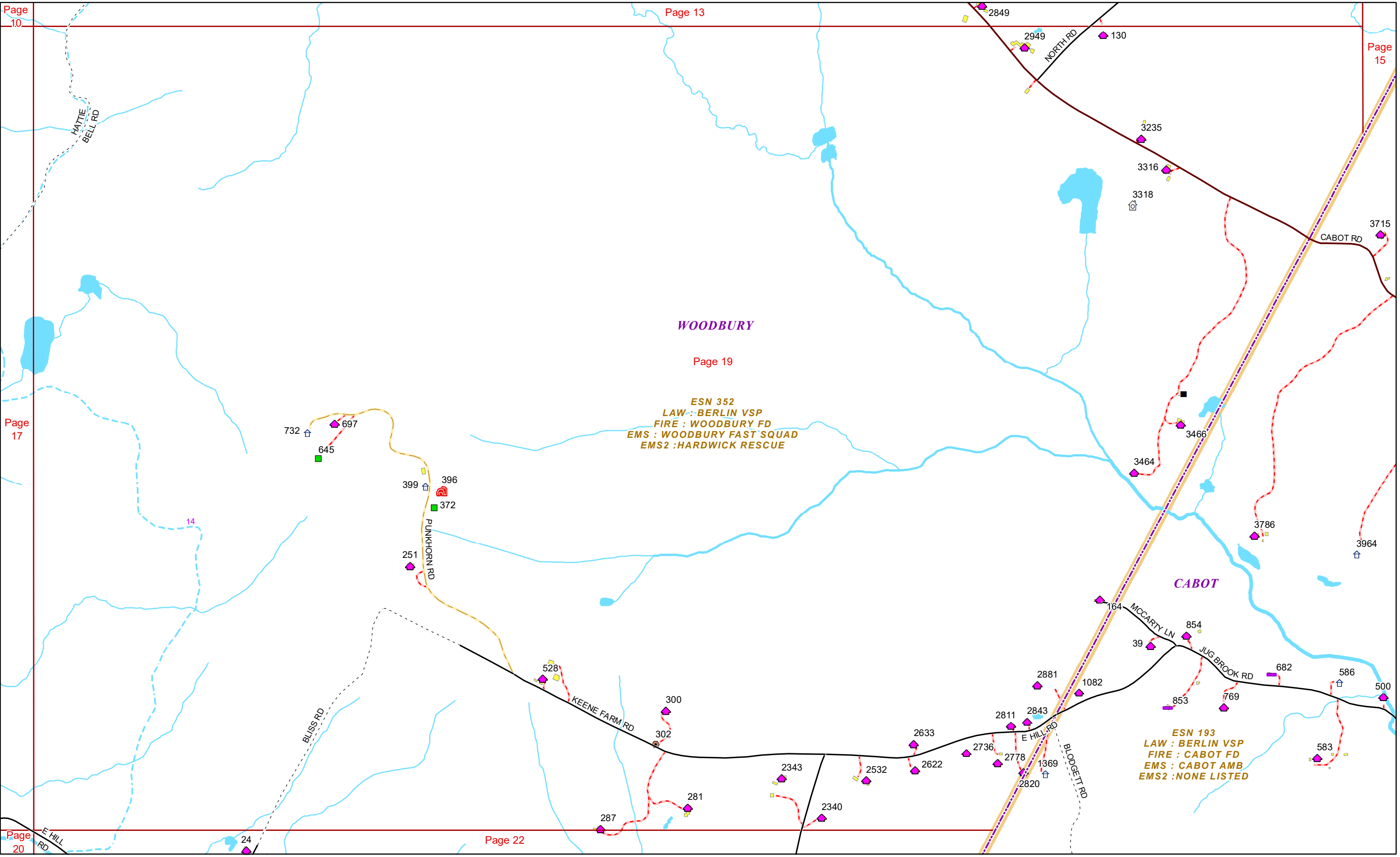


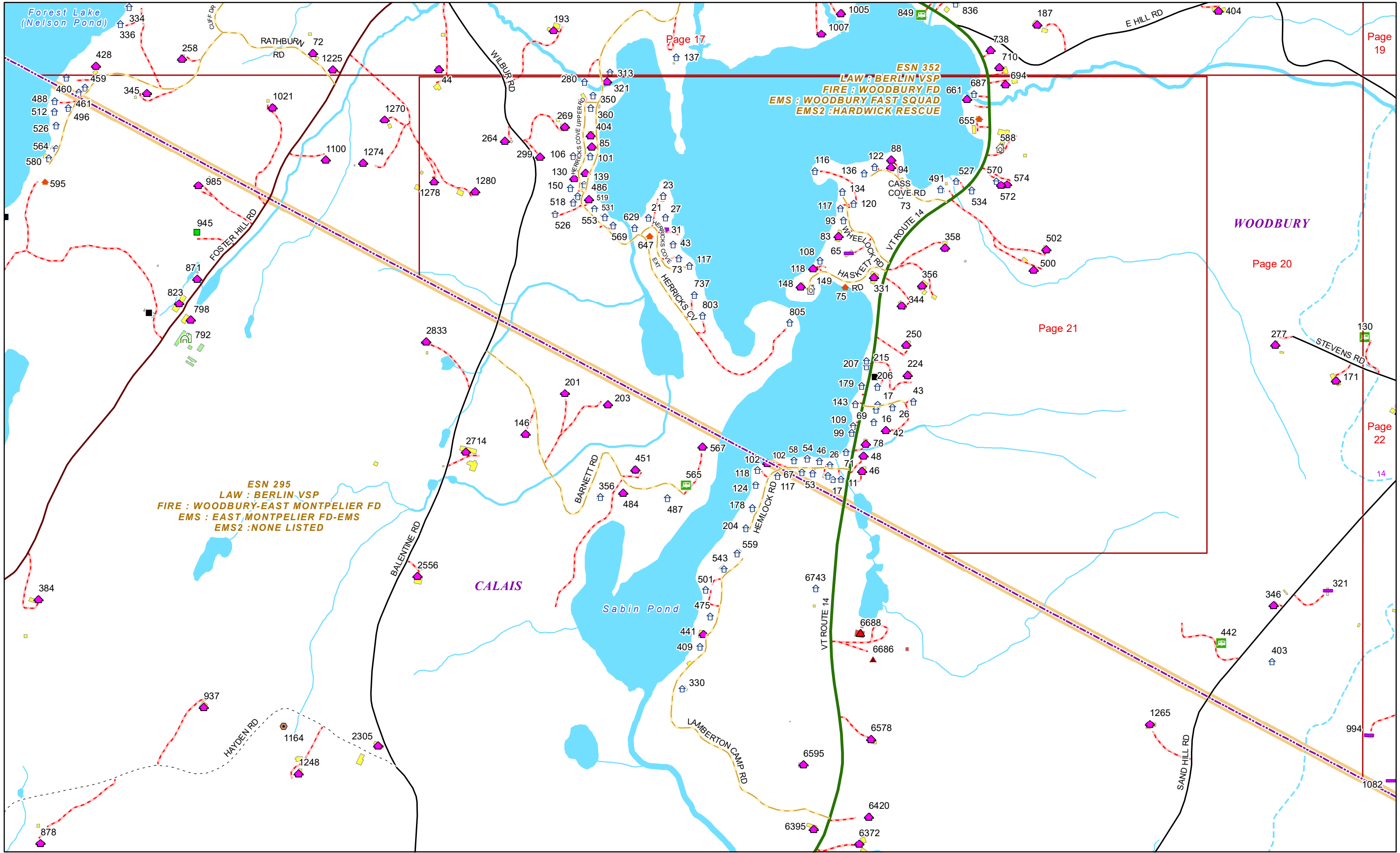
WOODBURY

ESN 352
LAW : BERLIN VSP
FIRE : WOODBURY FD
EMS : WOODBURY FAST SQUAD
EMS2 : HARDWICK RESCUE

CABOT

ESN 193
LAW : BERLIN VSP
FIRE : CABOT FD
EMS : CABOT AMB
EMS2 : NONE LISTED

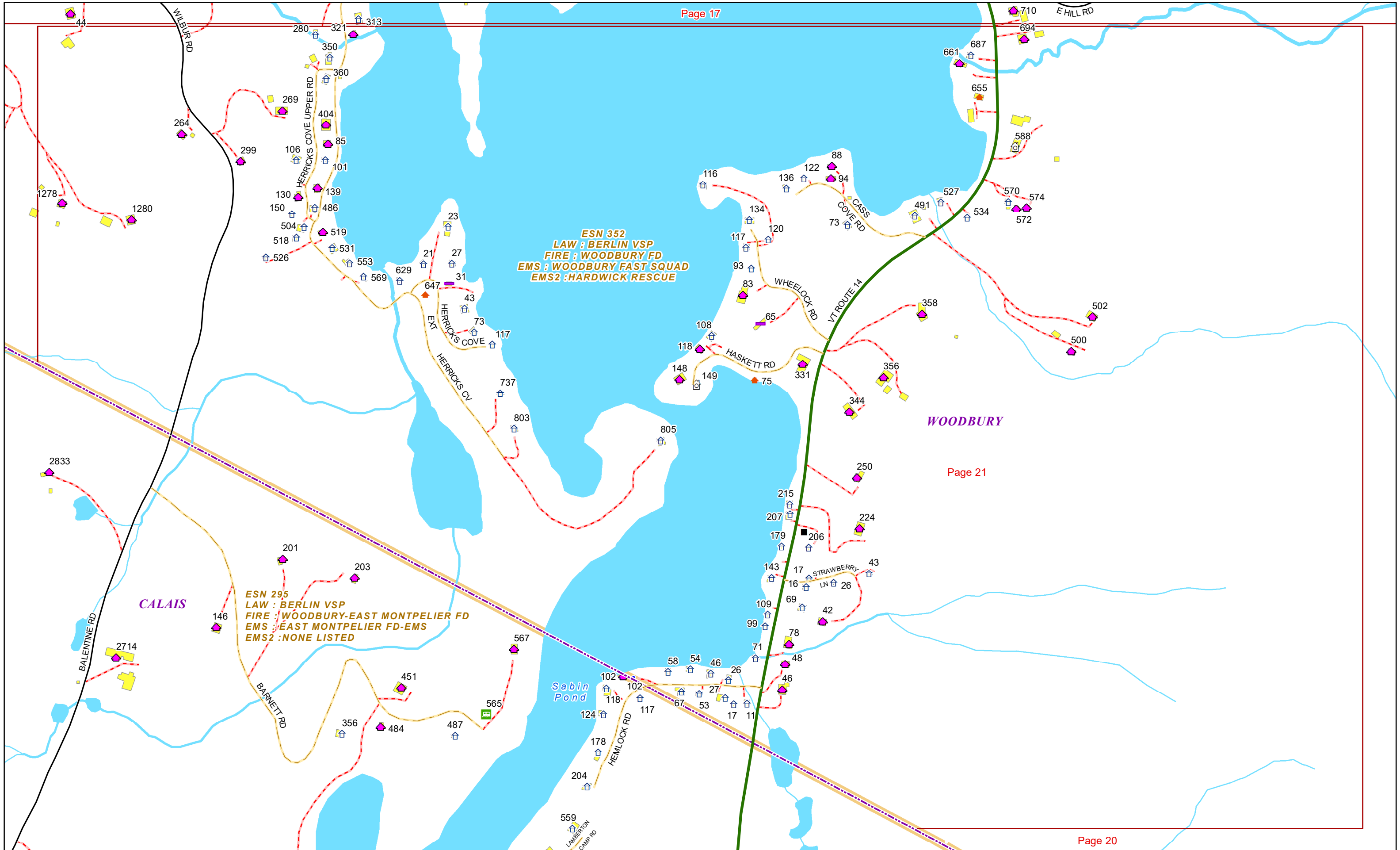


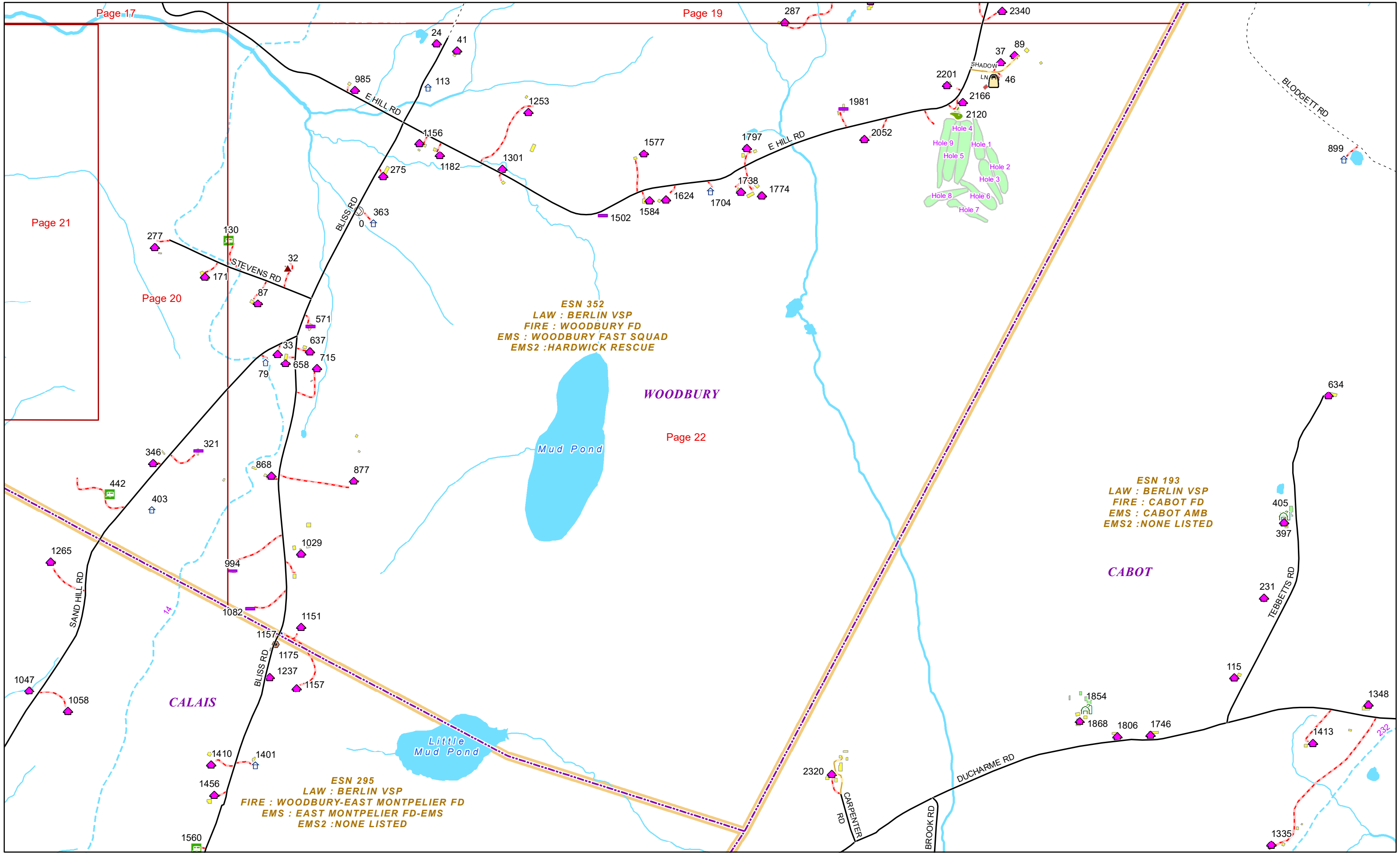


WOODBURY

ESN 352
LAW : BERLIN VSP
FIRE : WOODBURY FD
EMS : WOODBURY FAST SQUAD
EMS2 : HARDWICK RESCUE

ESN 295
LAW : BERLIN VSP
FIRE : WOODBURY-EAST MONTPELIER FD
EMS : EAST MONTPELIER FD-EMS
EMS2 : NONE LISTED





ESN 352
LAW : BERLIN VSP
FIRE : WOODBURY FD
EMS : WOODBURY FAST SQUAD
EMS2 : HARDWICK RESCUE

ESN 193
LAW : BERLIN VSP
FIRE : CABOT FD
EMS : CABOT AMB
EMS2 : NONE LISTED

ESN 295
LAW : BERLIN VSP
FIRE : WOODBURY-EAST MONTPELIER FD
EMS : EAST MONTPELIER FD-EMS
EMS2 : NONE LISTED

