


# VERMONT E9-1-1 MapBook

## Worcester

### E9-1-1 MapBook with GIS Data

Use constraints: The 9-1-1 related data layers (Esites, Landmarks, Roads, Driveways, Footprints, Atlas Sheets, ESZ, etc.) were developed and designed for Enhanced 9-1-1 purposes only. The user should understand that the nature of the Enhanced 9-1-1 data layers means they are never complete. **Each municipal government is responsible for maintenance of the E9-1-1 database.** Other data (non-E9-1-1 related) used in the Vermont E9-1-1 MapBook is acquired from the Vermont Center for Geographic Information (VCGI) ([vcgi.vermont.gov](http://vcgi.vermont.gov)) and local Regional Planning Commissions.

**Disclaimer:**  
This Vermont E9-1-1 MapBook and GIS data is for general reference only. Data layers that appear on the map may or may not be accurate, current or otherwise reliable. The E9-1-1 Board and the State of Vermont make no representations of any kind, including but not limited to the warranties of merchantability or fitness for a particular use, not are any such warranties to be implied with respect to the GIS data and MapBook.

**For Questions/Updates:**  
Contact VT Enhanced 9-1-1 Board:  
Phone: 802-828-4911  
Email: [e911.info@vermont.gov](mailto:e911.info@vermont.gov)  
Website: [e911.vermont.gov](http://e911.vermont.gov)



























**1/16/2024**



























































# Legend





























## ESITES




























### SITETYPE

-  \*\*COMMERCIAL
-  \*\*CULTURAL
-  \*\*EDUCATIONAL
-  \*\*GOVERNMENT
-  \*\*INDUSTRIAL
-  \*\*OTHER COMMERCIAL
-  \*\*PUBLIC GATHERING
-  \*\*UTILITY
-  ABANDONED
-  ACCESS POINT
-  ACCESSORY BARN
-  ACCESSORY BUILDING
-  AIR SUPPORT / MAINTENANCE FACILITY
-  AIR TRAFFIC CONTROL CENTER / COMMAND CENTER
-  AIRPORT TERMINAL
-  AMBULANCE SERVICE
-  AUDITORIUM / CONCERT HALL / THEATER / OPERA HOUSE
-  BANK
-  BOAT RAMP / DOCK
-  BORDER CROSSING
-  BORDER PATROL
-  BREWERY
-  BUS STATION / DISPATCH FACILITY
-  CAMP
-  CAMPGROUND
-  CEMETERY

-  CITY / TOWN HALL
-  COAST GUARD
-  COLLEGE / UNIVERSITY
-  COMMERCIAL CONSTRUCTION SERVICE
-  COMMERCIAL FARM
-  COMMERCIAL GARAGE
-  COMMERCIAL W/RESIDENCE
-  COMMUNICATION BOX
-  COMMUNICATION TOWER
-  COMMUNITY / RECREATION FACILITY
-  CONDOMINIUM
-  COURT HOUSE
-  CUSTOMS SERVICE
-  DAY CARE FACILITY
-  DEVELOPMENT SITE
-  EBS TOWER
-  EMERGENCY PHONE / CALLBOX
-  FAIR / EXHIBITION/ RODEO GROUNDS
-  FERRY TERMINAL / DISPATCH FACILITY
-  FIRE STATION
-  FISH FARM / HATCHERY
-  FITNESS FACILITY
-  FOOD DISTRIBUTION CENTER
-  GAS STATION
-  GATED W/BUILDING
-  GATED W/O BUILDING
-  GOLF COURSE
-  GRAVEL PIT / QUARRY / MINE




















-  GREENHOUSE / NURSERY
-  GROCERY STORE
-  HARBOR / MARINA
-  HAZARDOUS MATERIALS FACILITY
-  HAZARDOUS STORAGE FACILITY
-  HEALTH CLINIC
-  HELIPAD / HELIPORT / HELISPOT
-  HISTORIC SITE / POINT OF INTEREST
-  HOSPITAL / MEDICAL CENTER
-  HOUSE OF WORSHIP
-  HYDROELECTRIC FACILITY
-  ICE ARENA
-  INSTITUTIONAL RESIDENCE / DORM / BARRACKS
-  LANDFILL
-  LAW ENFORCEMENT
-  LIBRARY
-  LODGING B&B / HOTEL / MOTEL / INN
-  LOOKOUT TOWER
-  LUMBER MILL / SAW MILL
-  MANUFACTURING FACILITY
-  MOBILE HOME
-  MORGUE
-  MULTI-FAMILY DWELLING
-  MUSEUM
-  NATIONAL GUARD /
-  NUCLEAR FACILITY
-  NURSING HOME / LONG TERM CARE
-  OFFICE BUILDING

-  OIL / GAS FACILITY
-  OTHER
-  OTHER RESIDENTIAL
-  OUTPATIENT CLINIC
-  PARK AND RIDE / COMMUTER
-  PHARMACY
-  PICNIC AREA
-  POST OFFICE
-  PRISON / CORRECTIONAL FACILITY
-  PRIVATE AND EXPRESS SHIPPING FACILITY
-  PSAP
-  PUBLIC BEACH
-  PUBLIC TELEPHONE
-  PUBLIC WATER SUPPLY INTAKE
-  PUBLIC WATER SUPPLY WELL
-  PUMP STATION
-  RACE TRACK / DRAGSTRIP
-  RAILROAD STATION
-  RESIDENTIAL FARM
-  REST STOP / ROADSIDE PARK
-  RESTAURANT
-  RETAIL FACILITY
-  RV HOOKUP
-  SCHOOL K / 12
-  SEASONAL HOME
-  SHOOTING RANGE
-  SINGLE FAMILY DWELLING
-  SKI AREA / ALPINE





-  SOLAR FACILITY
-  SPORTS ARENA /
-  STATE CAPITOL
-  STATE GARAGE
-  STATE GOVERNMENT FACILITY
-  STATE PARK
-  STORAGE UNITS
-  SUBSTATION
-  SUGARHOUSE
-  TEMPORARY STRUCTURE
-  TOWN GARAGE
-  TOWN OFFICE
-  TRAILHEAD
-  TRANSFER STATION
-  UNKNOWN
-  US FOREST FACILITY
-  US GOVERNMENT FACILITY
-  UTILITY POLE W/PHONE
-  VETERINARY HOSPITAL / CLINIC
-  VISITOR / INFORMATION CENTER
-  WAREHOUSE
-  WASTE / BIOMASS FACILITY
-  WASTEWATER TREATMENT PLANT
-  WATER TANK
-  WATER TOWER
-  WIND FACILITY / WIND TOWER
-  YOUTH CAMP

# Legend

## Roads

-  Interstate Highway
-  US Highway
-  State Highway
-  Town Highway Class 1
-  Town Highway Class 2
-  Town Highway Class 3
-  Town Highway Class 4
-  Private
-  Driveway
-  Discontinued Road
-  Legal Trail
-  Ferry
-  Military - no public access
-  National Forest Highway
-  State Forest Highway
-  Proposed
-  Rivers
-  Driveways
-  Railroad

## Hydrants

-  Drafting Site
-  Dry Hydrant
-  Municipal Hydrant
-  Pressurized Hydrant

## Townline





## Emergency Service Zones



## FootPrints

-  Airport
-  Solar Field
-  Alpine Trail Easiest
-  Alpine Trail Intermediate
-  Alpine Trail Advanced
-  Alpine Trail Expert
-  Alpine Glade Marked
-  Alpine Glade Not Marked
-  Building
-  Farm
-  Golf Course
-  Quarry
-  Park
-  Shopping Center
-  Stadium/Arena
-  Other

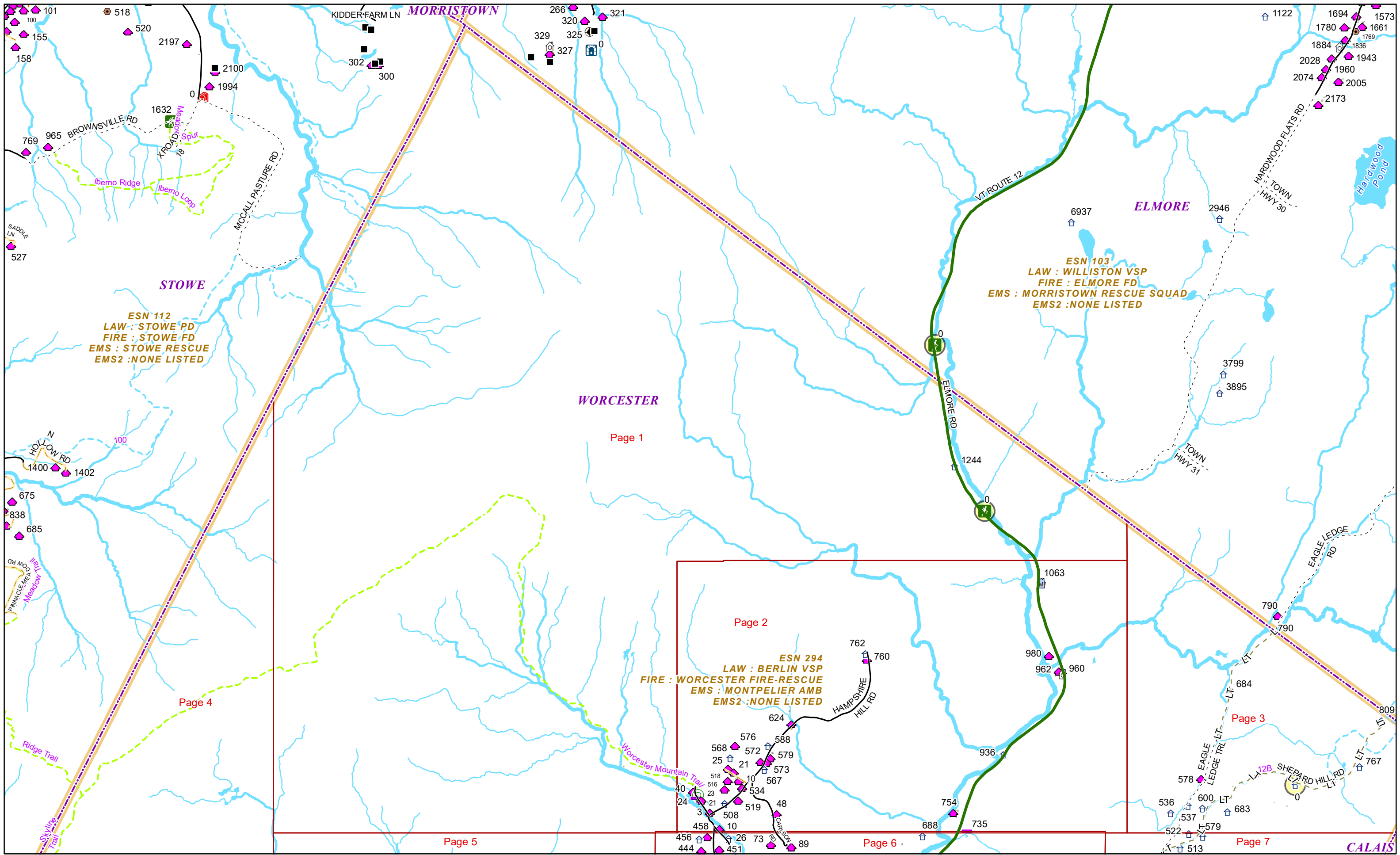
## Addressing Error

-  Orange - Duplicated Addressed Building
-  Yellow - Unnumbered Building

# WORCESTER Road Name Index

ROAD NAME	PAGE(S)
BROWN RD	9
CALAIS RD	3,9,12
CARLSON RD	2
COLLAR HILL RD	9
DOWNS RD	10,11
DUGAR EXT	11
DUGAR RD	12
EAGLE LEDGE RD	7,9
EAGLE LEDGE TRL	3,7,14
ELMORE RD	1,6,9
FRANTZ RD	7
FRAZIER RD	8,9
GOULD HILL RD	11,12
HAMPSHIRE HILL RD	2,6,8
HARRIS HILL RD	7
HERSEY RD	12
HILL TOP DR	8
HULTS RD	8
IRA B RD	9
KAEDING RD	11
KEYSER RD	11
KIMBALL RD	8

ROAD NAME	PAGE(S)
LEE RD	6
LOWER HANCOCK BROOK RD	6
MACKENZIE DR	8
MAXHAM DR	11
MILL RD	9
MILOS PL	9
MINISTER BROOK RD	5,8,9,12
MOOSE HOLLOW RD	6
MOUNTAIN RD	2
NORTON RD	5
PRATT RD	9
SAND HILL RD	8
SHEPARD HILL RD	3
THE LEDGES	11
TOWN HWY 27	10
TRL 18	6
UPPER HANCOCK BROOK RD	2,6
WEST HILL RD	8
WILDER RD	2
WOOD RD	10
WORCESTER VILLAGE RD	11,12



WORCESTER

ELMORE

STOWE

CALAIS

Page 1

Page 2

Page 3

Page 4

Page 5

Page 6

Page 7

ESN 112  
LAW : STOWE PD  
FIRE : STOWE FD  
EMS : STOWE RESCUE  
EMS2 : NONE LISTED

ESN 103  
LAW : WILLISTON VSP  
FIRE : ELMORE FD  
EMS : MORRISTOWN RESCUE SQUAD  
EMS2 : NONE LISTED

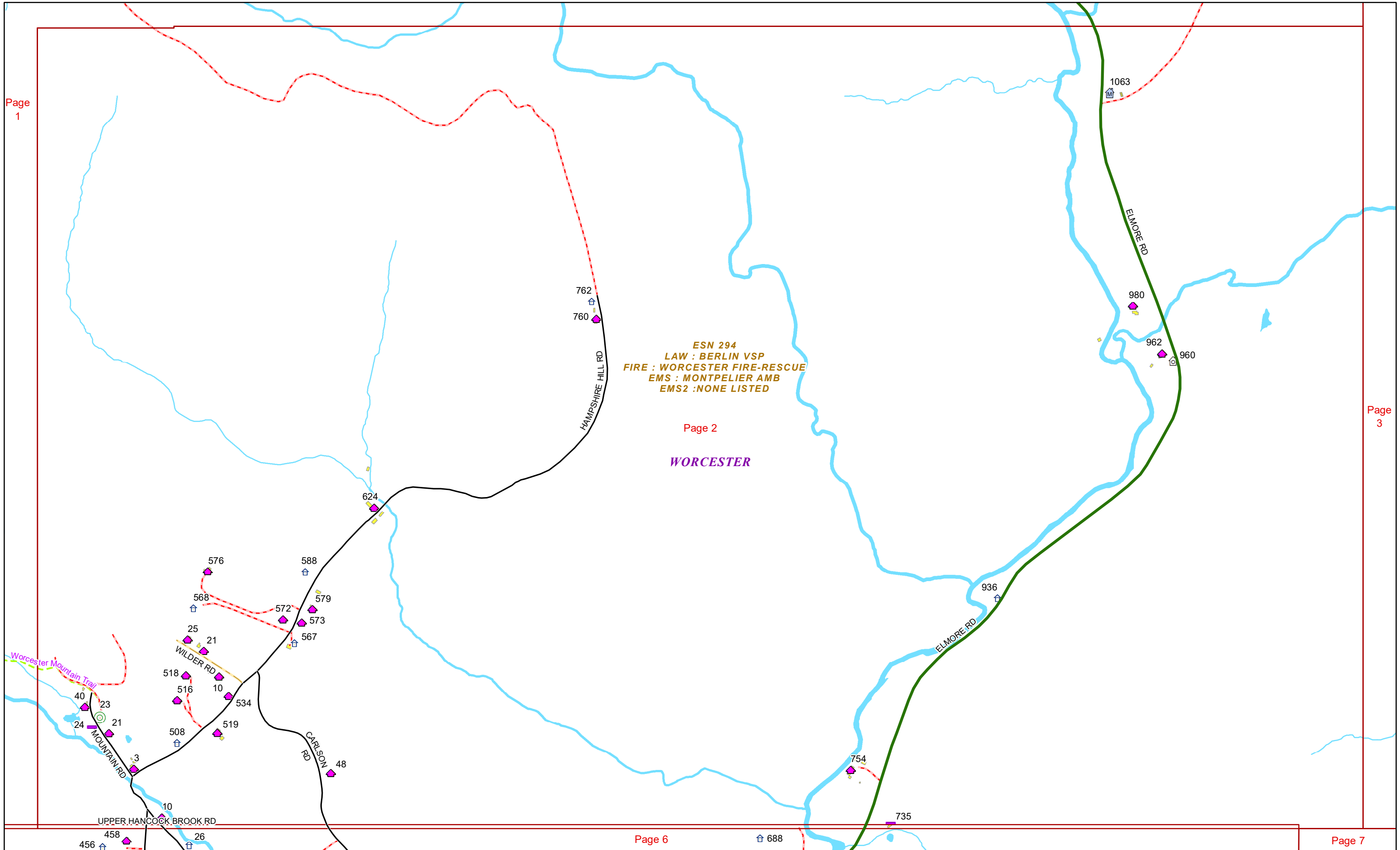
ESN 294  
LAW : BERLIN VSP  
FIRE : WORCESTER FIRE-RESCUE  
EMS : MONTPELIER AMB  
EMS2 : NONE LISTED

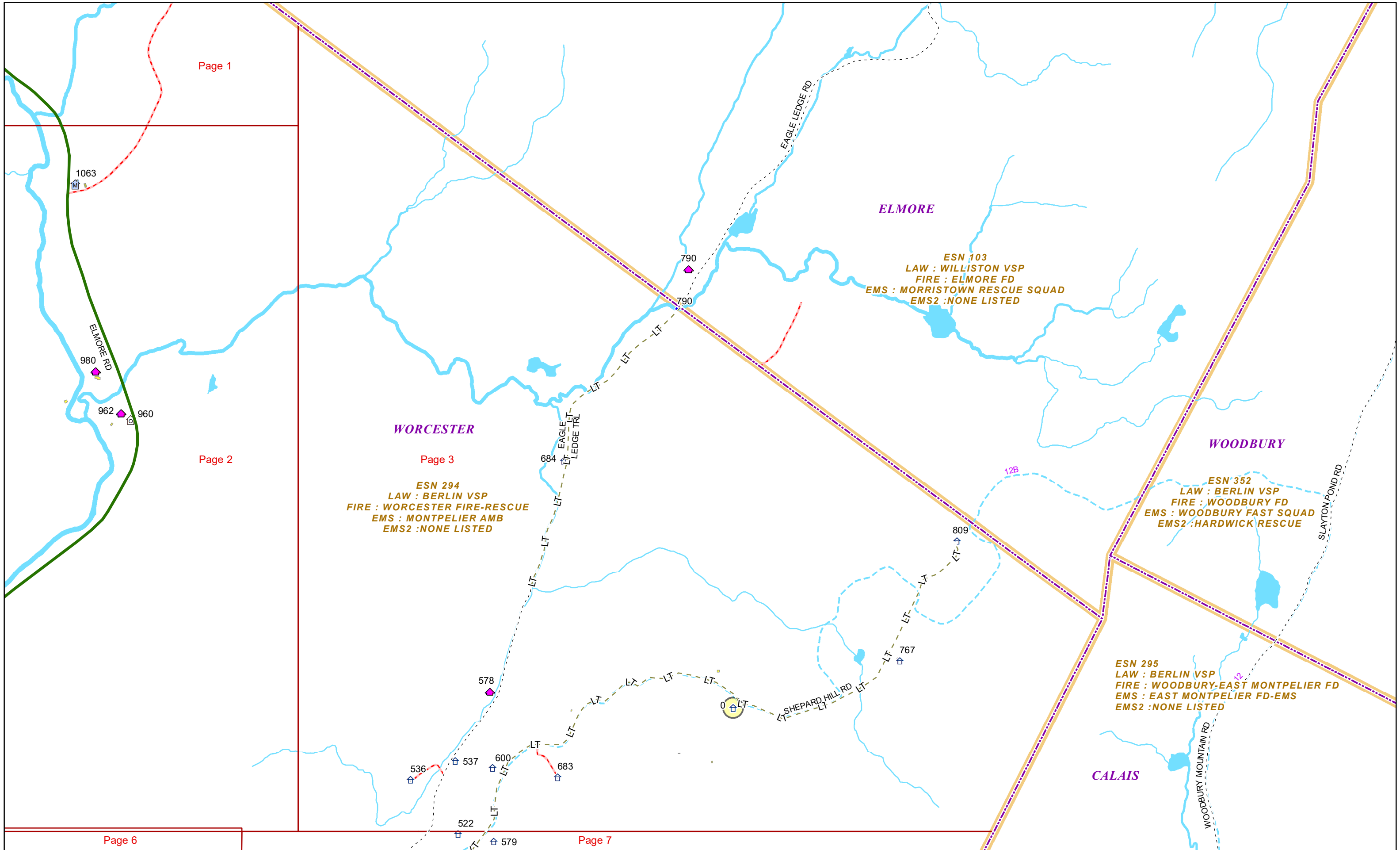


ESN 294  
LAW : BERLIN VSP  
FIRE : WORCESTER FIRE-RESCUE  
EMS : MONTPELIER AMB  
EMS2 : NONE LISTED

Page 2

**WORCESTER**





ELMORE

WORCESTER

WOODBURY

CALAIS

ESN 103  
LAW : WILLISTON VSP  
FIRE : ELMORE FD  
EMS : MORRISTOWN RESCUE SQUAD  
EMS2 : NONE LISTED

ESN 294  
LAW : BERLIN VSP  
FIRE : WORCESTER FIRE-RESCUE  
EMS : MONTPELIER AMB  
EMS2 : NONE LISTED

ESN 352  
LAW : BERLIN VSP  
FIRE : WOODBURY FD  
EMS : WOODBURY FAST SQUAD  
EMS2 : HARDWICK RESCUE

ESN 295  
LAW : BERLIN VSP  
FIRE : WOODBURY-EAST MONTPELIER FD  
EMS : EAST MONTPELIER FD-EMS  
EMS2 : NONE LISTED

EAGLE LEDGE RD

ELMORE RD

SLAYTON POND RD

WOODBURY MOUNTAIN RD

SHEPARD HILL RD

12B

809

767

0

578

683

600

537

536

522

579

790

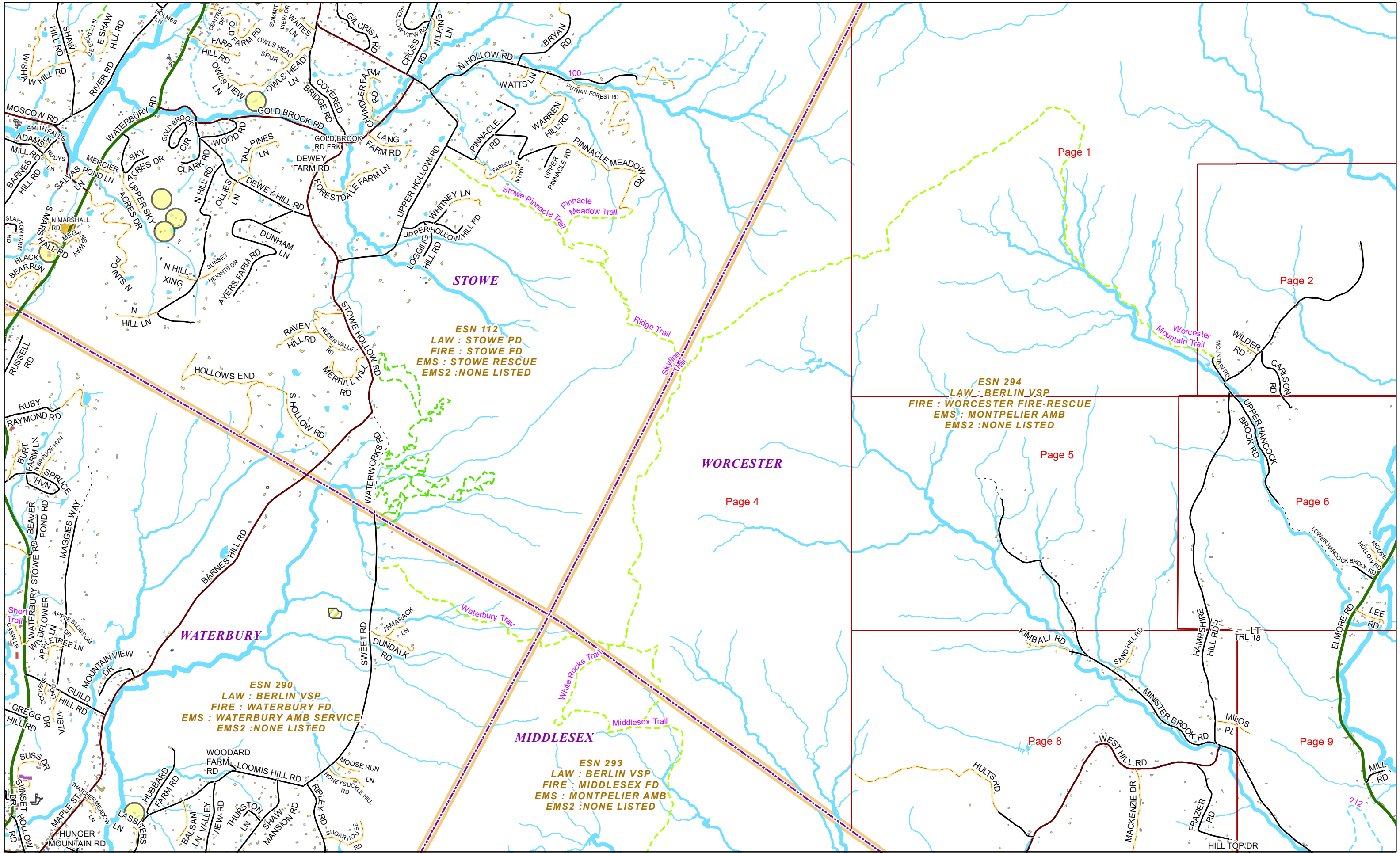
790

1063

980

962

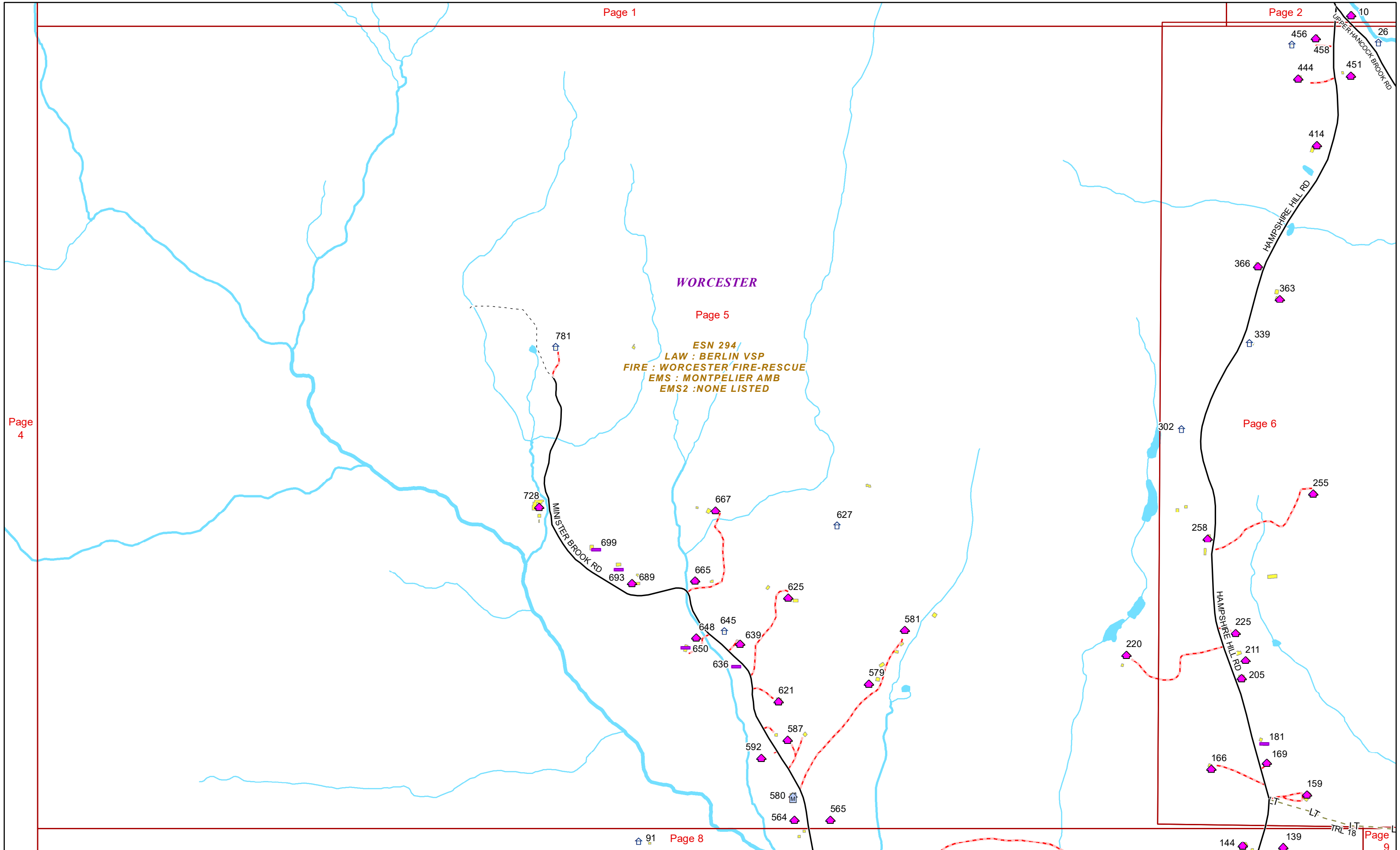
960

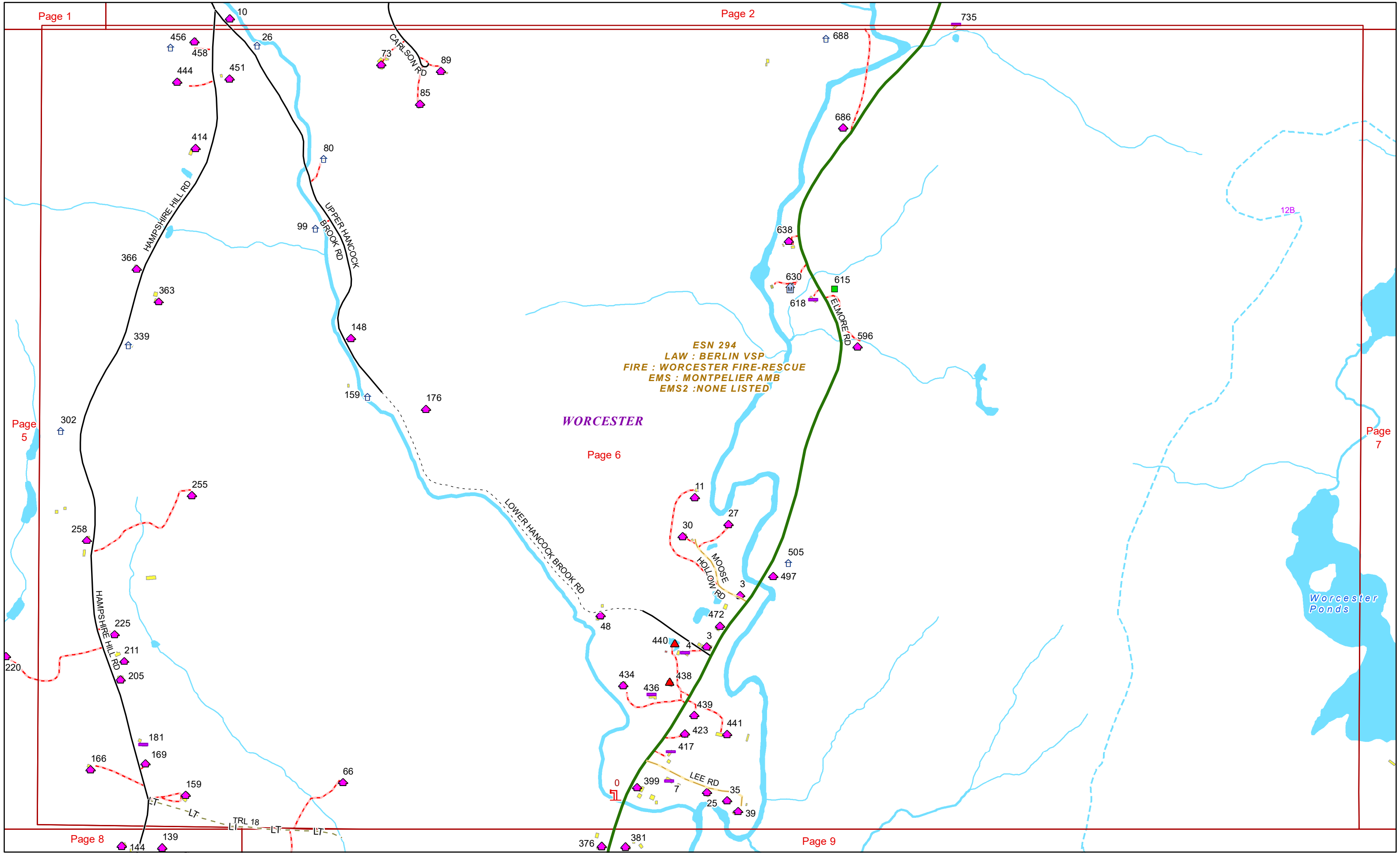




**WORCESTER**

ESN 294/  
LAW : BERLIN VSP  
FIRE : WORCESTER FIRE-RESCUE  
EMS : MONTPELIER AMB  
EMS2 : NONE LISTED

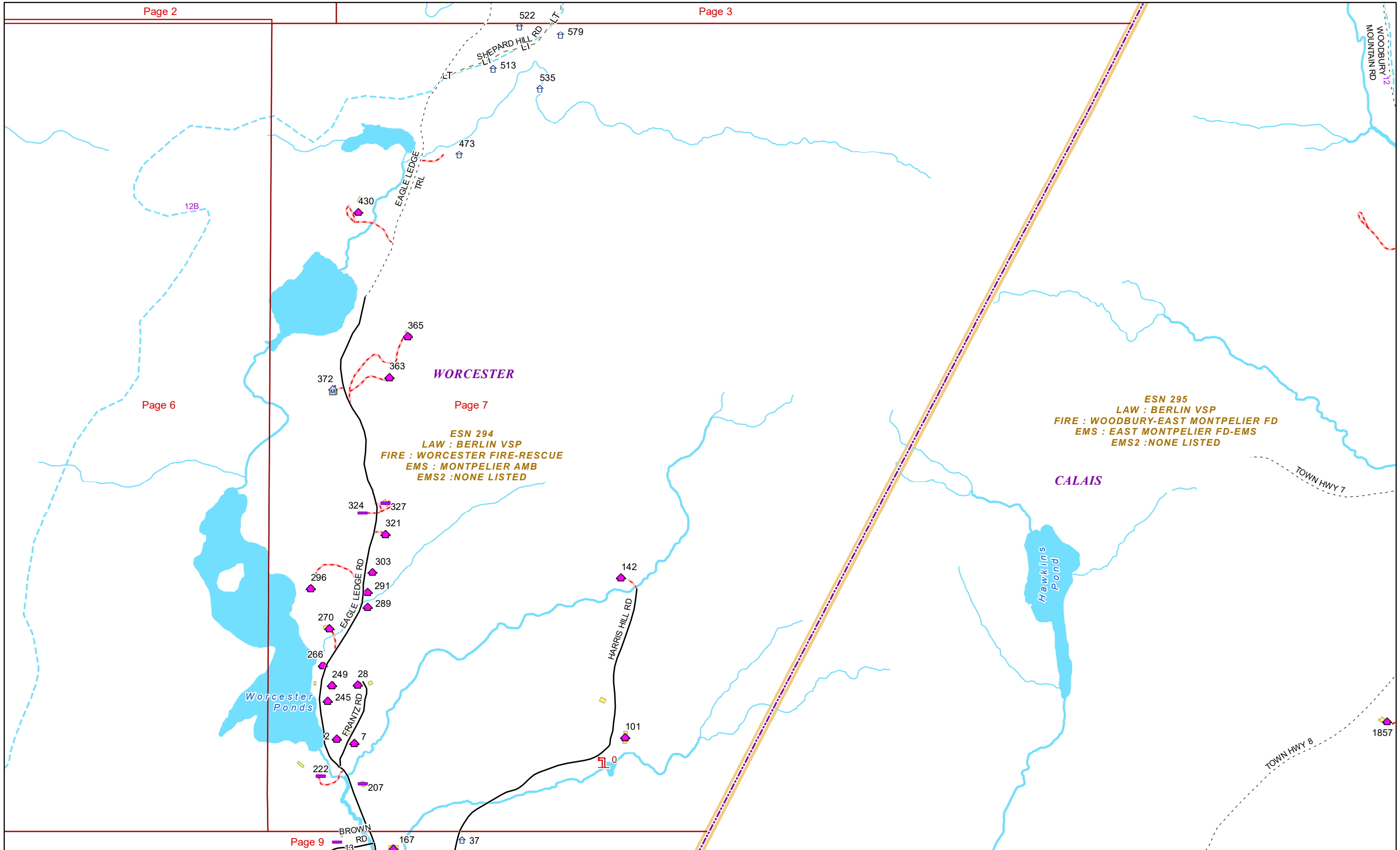


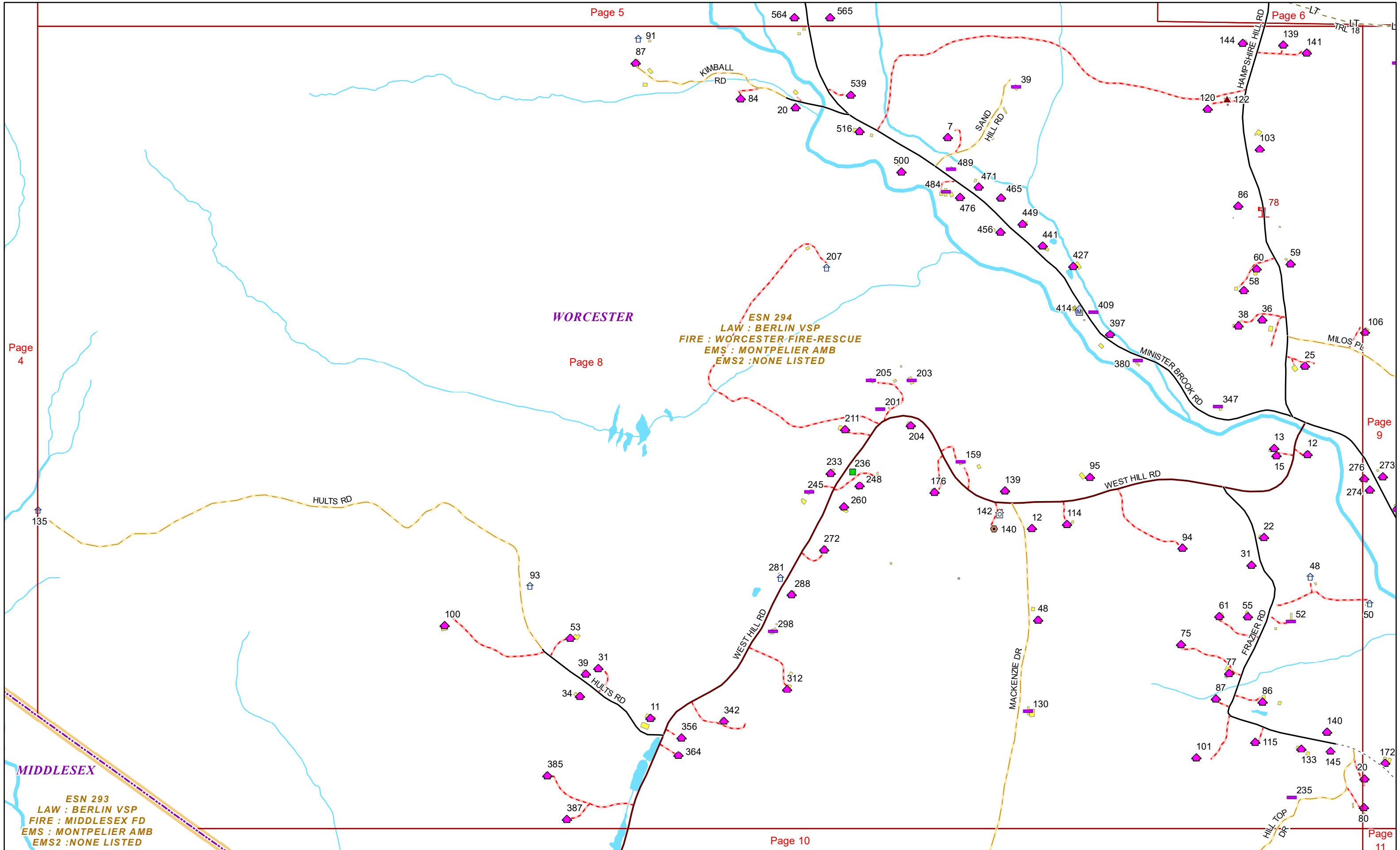


WORCESTER

ESN 294  
 LAW : BERLIN VSP  
 FIRE : WORCESTER FIRE-RESCUE  
 EMS : MONTPELIER AMB  
 EMS2 : NONE LISTED







Page 5

Page 6

Page 4

WORCESTER

Page 8

ESN 294  
LAW : BERLIN VSP  
FIRE : WORCESTER FIRE-RESCUE  
EMS : MONTPELIER AMB  
EMS2 : NONE LISTED

Page 9

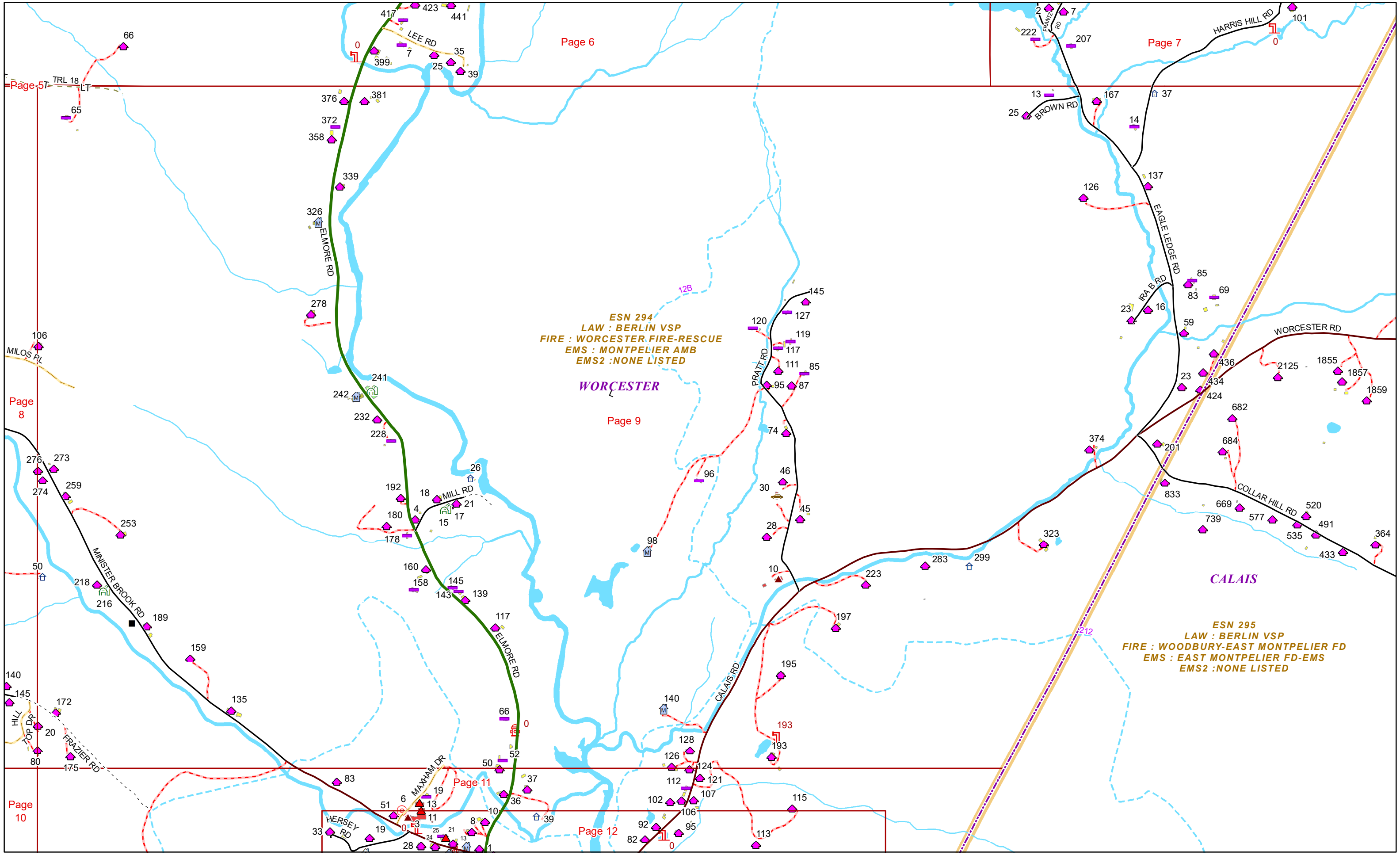
MIDDLESEX

ESN 293  
LAW : BERLIN VSP  
FIRE : MIDDLESEX FD  
EMS : MONTPELIER AMB  
EMS2 : NONE LISTED

Page 10

Page 11





Page 6

Page 7

Page 8

Page 9

Page 10

Page 11

Page 12

ESN 294  
LAW : BERLIN VSP  
FIRE : WORCESTER FIRE-RESCUE  
EMS : MONTPELIER AMB  
EMS2 : NONE LISTED

ESN 295  
LAW : BERLIN VSP  
FIRE : WOODBURY-EAST MONTPELIER FD  
EMS : EAST MONTPELIER FD-EMS  
EMS2 : NONE LISTED



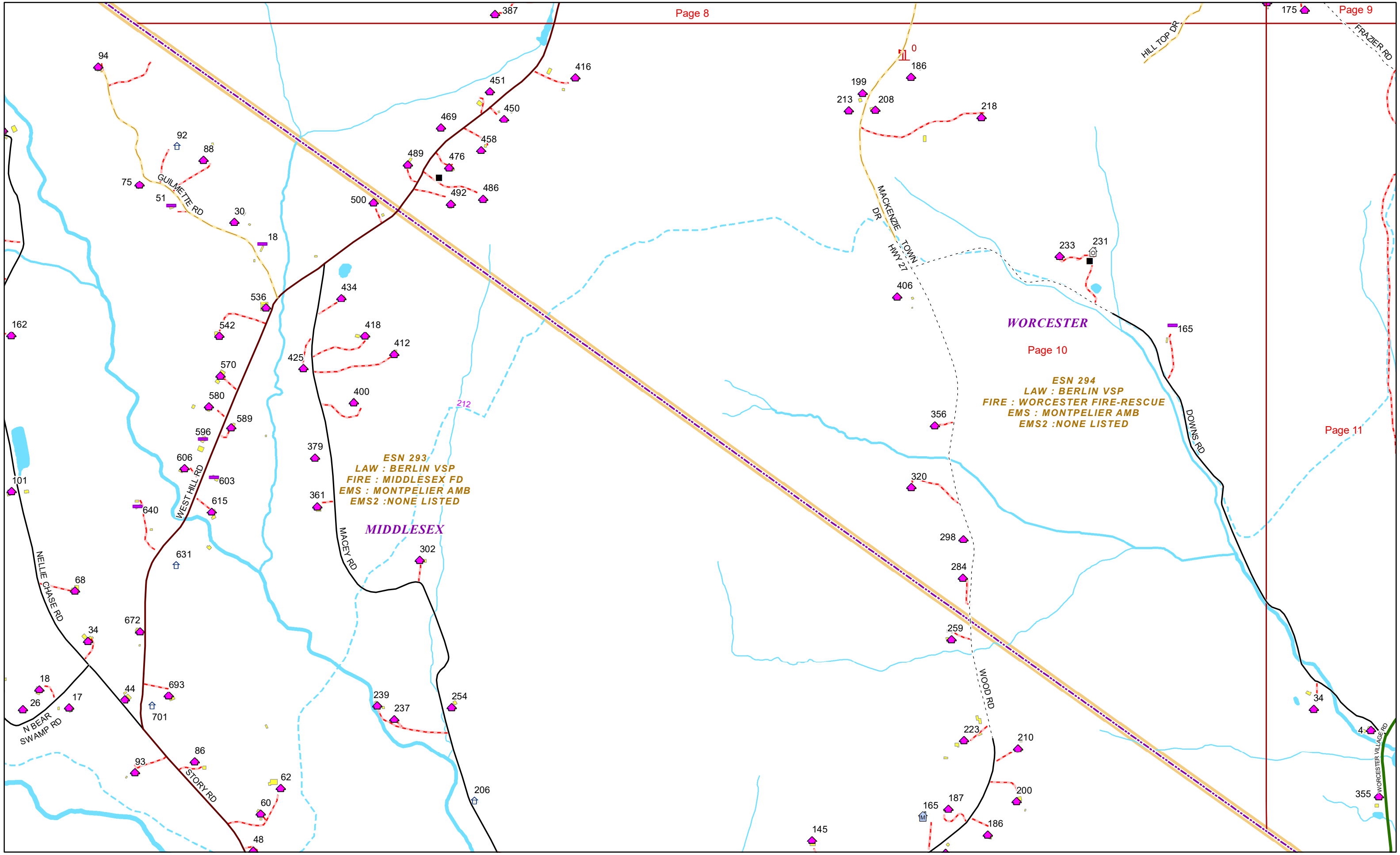
**WORCESTER**

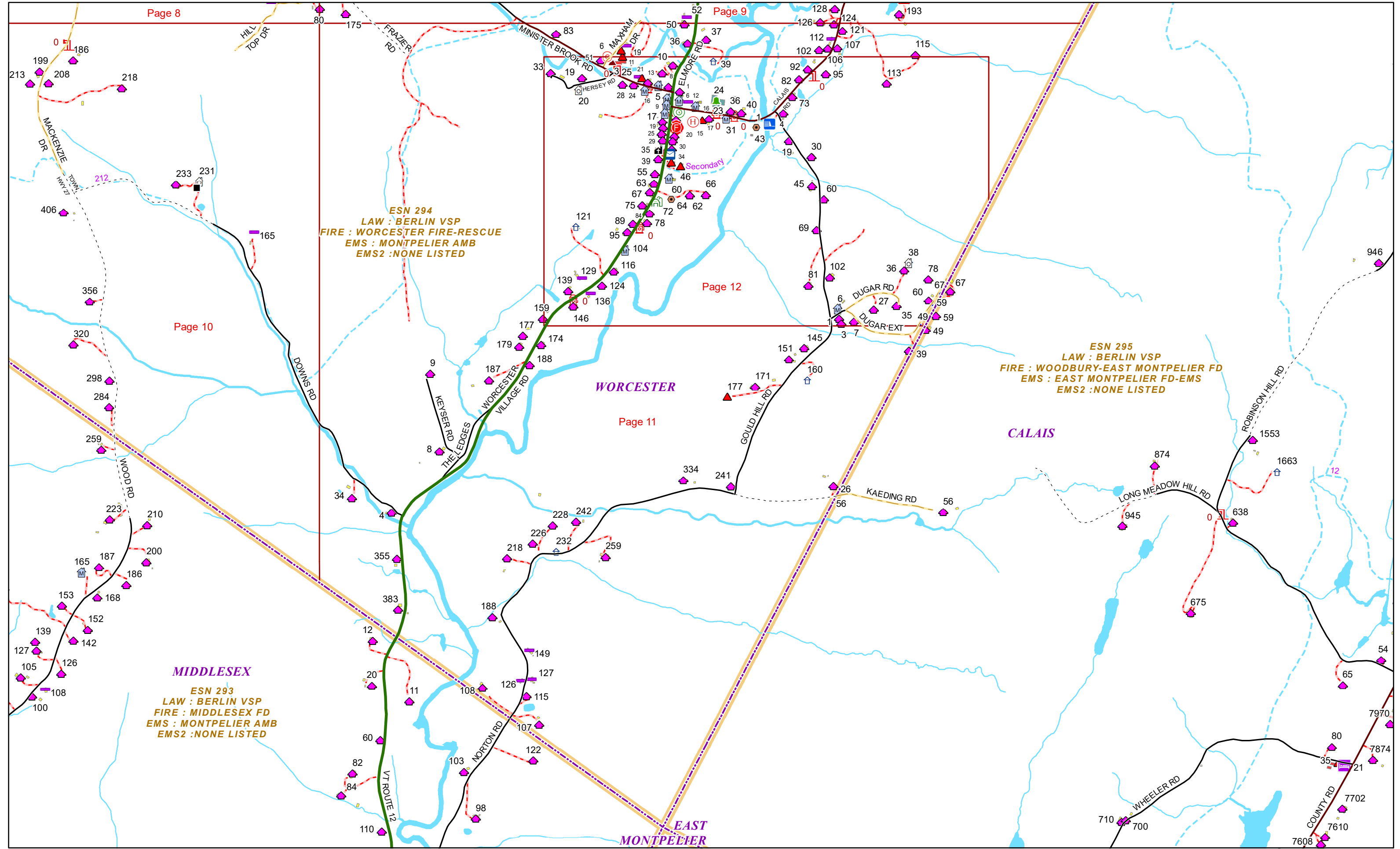
Page 10

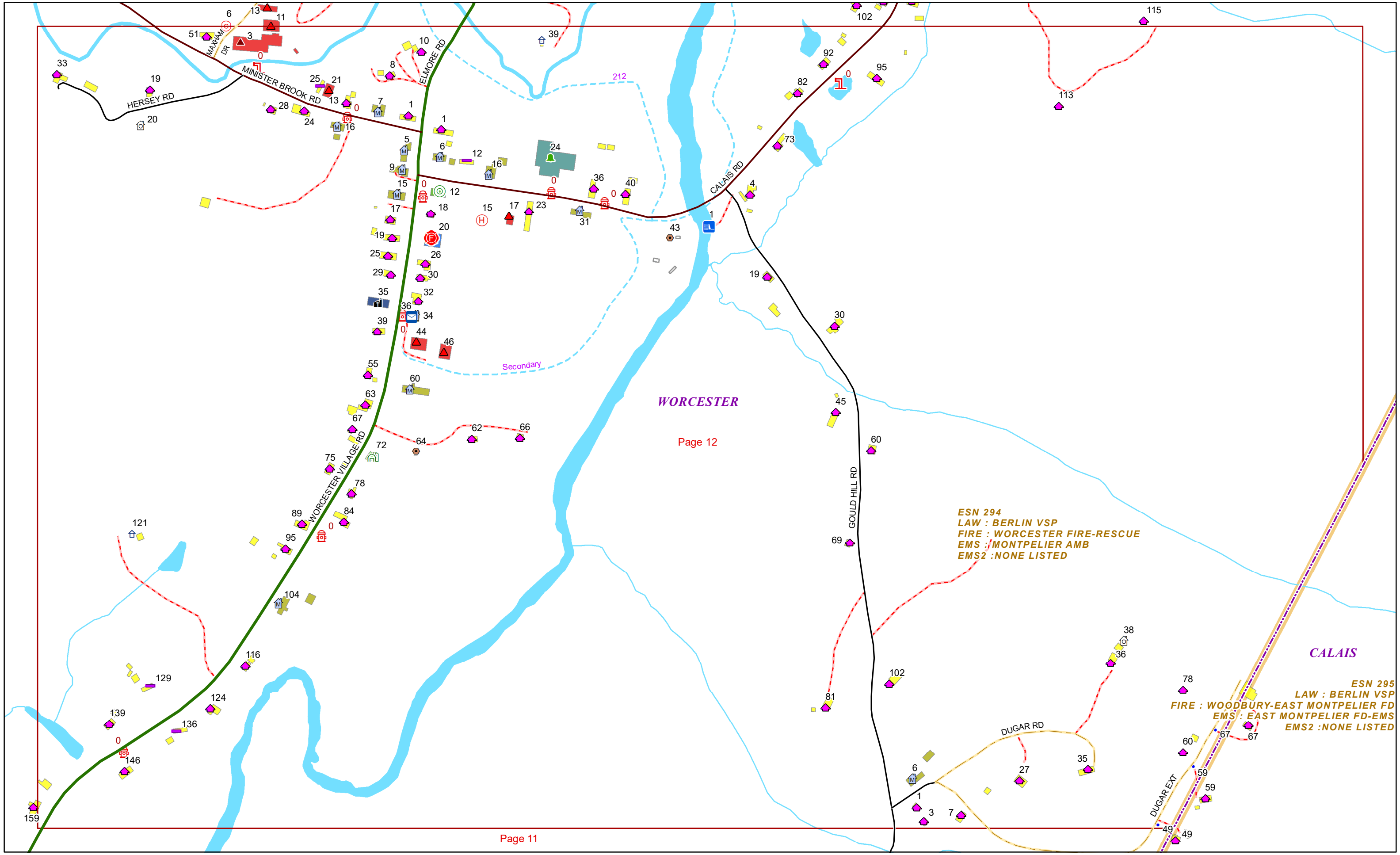
**ESN 294**  
LAW : BERLIN VSP  
FIRE : WORCESTER FIRE-RESCUE  
EMS : MONTPELIER AMB  
EMS2 : NONE LISTED

**MIDDLESEX**

**ESN 293**  
LAW : BERLIN VSP  
FIRE : MIDDLESEX FD  
EMS : MONTPELIER AMB  
EMS2 : NONE LISTED







ESN 294  
LAW : BERLIN VSP  
FIRE : WORCESTER FIRE-RESCUE  
EMS : MONTPELIER AMB  
EMS2 : NONE LISTED

ESN 295  
LAW : BERLIN VSP  
FIRE : WOODBURY-EAST MONTPELIER FD  
EMS : EAST MONTPELIER FD-EMS  
EMS2 : NONE LISTED

