

VERMONT E9-1-1 MapBook

Andover

E9-1-1 MapBook with GIS Data

Use constraints: The 9-1-1 related data layers (Esites, Landmarks, Roads, Driveways, Footprints, Atlas Sheets, ESZ, etc.) were developed and designed for Enhanced 9-1-1 purposes only. The user should understand that the nature of the Enhanced 9-1-1 data layers means they are never complete. **Each municipal government is responsible for maintenance of the E9-1-1 database.** Other data (non-E9-1-1 related) used in the Vermont E9-1-1 MapBook is acquired from the Vermont Center for Geographic Information (VCGI) (vcgi.vermont.gov) and local Regional Planning Commissions.

Disclaimer:
This Vermont E9-1-1 MapBook and GIS data is for general reference only. Data layers that appear on the map may or may not be accurate, current or otherwise reliable. The E9-1-1 Board and the State of Vermont make no representations of any kind, including but not limited to the warranties of merchantability or fitness for a particular use, not are any such warranties to be implied with respect to the GIS data and MapBook.

For Questions/Updates:
Contact VT Enhanced 9-1-1 Board:
Phone: 802-828-4911
Email: e911.info@vermont.gov
Website: e911.vermont.gov

1/16/2024



























































Legend





























ESITES




























SITETYPE

-  **COMMERCIAL
-  **CULTURAL
-  **EDUCATIONAL
-  **GOVERNMENT
-  **INDUSTRIAL
-  **OTHER COMMERCIAL
-  **PUBLIC GATHERING
-  **UTILITY
-  ABANDONED
-  ACCESS POINT
-  ACCESSORY BARN
-  ACCESSORY BUILDING
-  AIR SUPPORT / MAINTENANCE FACILITY
-  AIR TRAFFIC CONTROL CENTER / COMMAND CENTER
-  AIRPORT TERMINAL
-  AMBULANCE SERVICE
-  AUDITORIUM / CONCERT HALL / THEATER / OPERA HOUSE
-  BANK
-  BOAT RAMP / DOCK
-  BORDER CROSSING
-  BORDER PATROL
-  BREWERY
-  BUS STATION / DISPATCH FACILITY
-  CAMP
-  CAMPGROUND
-  CEMETERY

-  CITY / TOWN HALL
-  COAST GUARD
-  COLLEGE / UNIVERSITY
-  COMMERCIAL CONSTRUCTION SERVICE
-  COMMERCIAL FARM
-  COMMERCIAL GARAGE
-  COMMERCIAL W/RESIDENCE
-  COMMUNICATION BOX
-  COMMUNICATION TOWER
-  COMMUNITY / RECREATION FACILITY
-  CONDOMINIUM
-  COURT HOUSE
-  CUSTOMS SERVICE
-  DAY CARE FACILITY
-  DEVELOPMENT SITE
-  EBS TOWER
-  EMERGENCY PHONE / CALLBOX
-  FAIR / EXHIBITION/ RODEO GROUNDS
-  FERRY TERMINAL / DISPATCH FACILITY
-  FIRE STATION
-  FISH FARM / HATCHERY
-  FITNESS FACILITY
-  FOOD DISTRIBUTION CENTER
-  GAS STATION
-  GATED W/BUILDING
-  GATED W/O BUILDING
-  GOLF COURSE
-  GRAVEL PIT / QUARRY / MINE




















-  GREENHOUSE / NURSERY
-  GROCERY STORE
-  HARBOR / MARINA
-  HAZARDOUS MATERIALS FACILITY
-  HAZARDOUS STORAGE FACILITY
-  HEALTH CLINIC
-  HELIPAD / HELIPORT / HELISPOT
-  HISTORIC SITE / POINT OF INTEREST
-  HOSPITAL / MEDICAL CENTER
-  HOUSE OF WORSHIP
-  HYDROELECTRIC FACILITY
-  ICE ARENA
-  INSTITUTIONAL RESIDENCE / DORM / BARRACKS
-  LANDFILL
-  LAW ENFORCEMENT
-  LIBRARY
-  LODGING B&B / HOTEL / MOTEL / INN
-  LOOKOUT TOWER
-  LUMBER MILL / SAW MILL
-  MANUFACTURING FACILITY
-  MOBILE HOME
-  MORGUE
-  MULTI-FAMILY DWELLING
-  MUSEUM
-  NATIONAL GUARD /
-  NUCLEAR FACILITY
-  NURSING HOME / LONG TERM CARE
-  OFFICE BUILDING

-  OIL / GAS FACILITY
-  OTHER
-  OTHER RESIDENTIAL
-  OUTPATIENT CLINIC
-  PARK AND RIDE / COMMUTER
-  PHARMACY
-  PICNIC AREA
-  POST OFFICE
-  PRISON / CORRECTIONAL FACILITY
-  PRIVATE AND EXPRESS SHIPPING FACILITY
-  PSAP
-  PUBLIC BEACH
-  PUBLIC TELEPHONE
-  PUBLIC WATER SUPPLY INTAKE
-  PUBLIC WATER SUPPLY WELL
-  PUMP STATION
-  RACE TRACK / DRAGSTRIP
-  RAILROAD STATION
-  RESIDENTIAL FARM
-  REST STOP / ROADSIDE PARK
-  RESTAURANT
-  RETAIL FACILITY
-  RV HOOKUP
-  SCHOOL K / 12
-  SEASONAL HOME
-  SHOOTING RANGE
-  SINGLE FAMILY DWELLING
-  SKI AREA / ALPINE





-  SOLAR FACILITY
-  SPORTS ARENA /
-  STATE CAPITOL
-  STATE GARAGE
-  STATE GOVERNMENT FACILITY
-  STATE PARK
-  STORAGE UNITS
-  SUBSTATION
-  SUGARHOUSE
-  TEMPORARY STRUCTURE
-  TOWN GARAGE
-  TOWN OFFICE
-  TRAILHEAD
-  TRANSFER STATION
-  UNKNOWN
-  US FOREST FACILITY
-  US GOVERNMENT FACILITY
-  UTILITY POLE W/PHONE
-  VETERINARY HOSPITAL / CLINIC
-  VISITOR / INFORMATION CENTER
-  WAREHOUSE
-  WASTE / BIOMASS FACILITY
-  WASTEWATER TREATMENT PLANT
-  WATER TANK
-  WATER TOWER
-  WIND FACILITY / WIND TOWER
-  YOUTH CAMP

Legend

Roads

-  Interstate Highway
-  US Highway
-  State Highway
-  Town Highway Class 1
-  Town Highway Class 2
-  Town Highway Class 3
-  Town Highway Class 4
-  Private
-  Driveway
-  Discontinued Road
-  Legal Trail
-  Ferry
-  Military - no public access
-  National Forest Highway
-  State Forest Highway
-  Proposed
-  Rivers
-  Driveways
-  Railroad

Hydrants

-  Drafting Site
-  Dry Hydrant
-  Municipal Hydrant
-  Pressurized Hydrant

Townline





Emergency Service Zones



FootPrints

-  Airport
-  Solar Field
-  Alpine Trail Easiest
-  Alpine Trail Intermediate
-  Alpine Trail Advanced
-  Alpine Trail Expert
-  Alpine Glade Marked
-  Alpine Glade Not Marked
-  Building
-  Farm
-  Golf Course
-  Quarry
-  Park
-  Shopping Center
-  Stadium/Arena
-  Other

Addressing Error

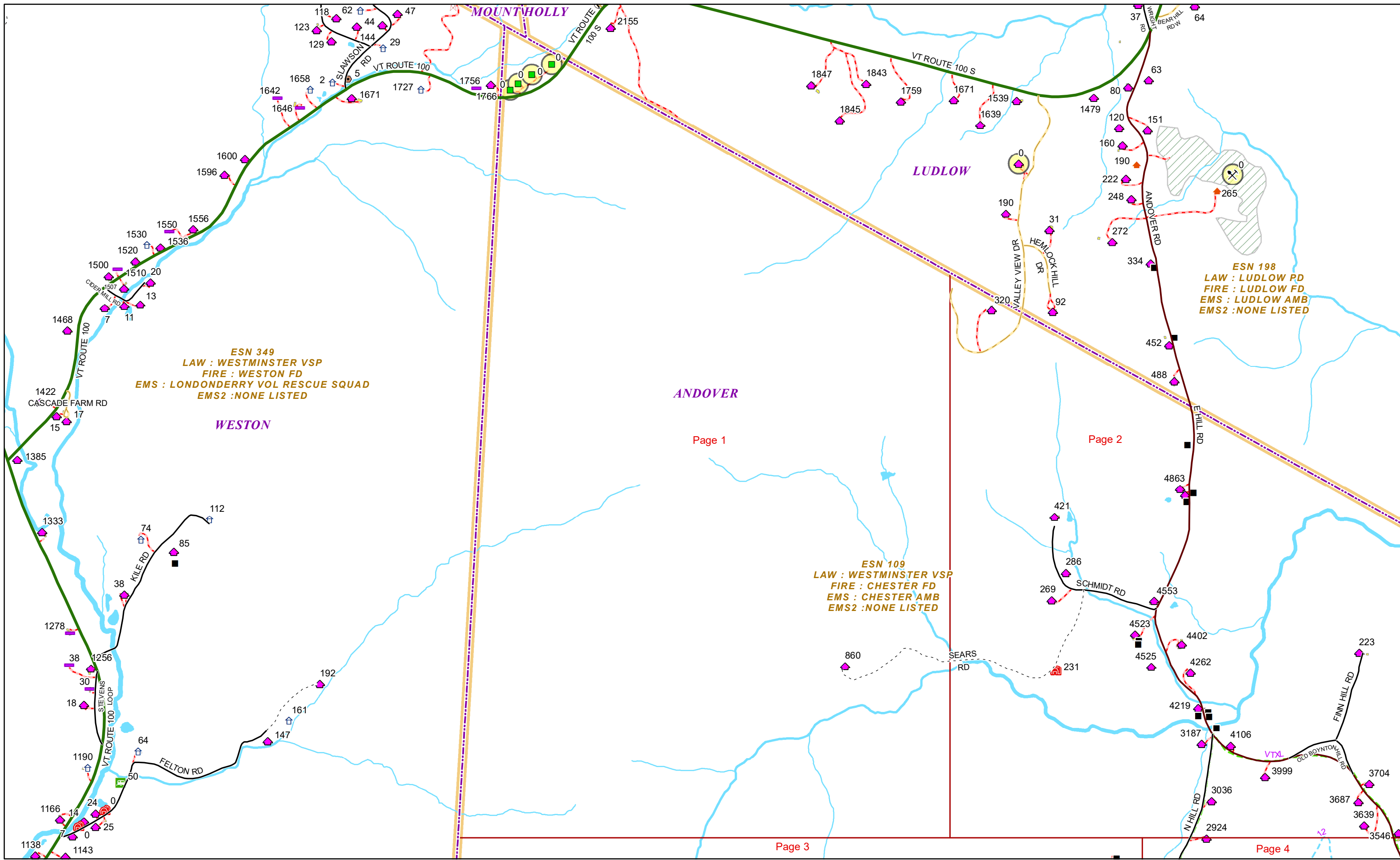
-  Orange - Duplicated Addressed Building
-  Yellow - Unnumbered Building

ANDOVER Road Name Index

ROAD NAME	PAGES(S)
ANDOVER HLS	4
ANDOVER RIDGE RD	5
ARRAU RD	5
BIANCANIELLO RD	2
BLANCHARD RD	5,7
BOONE RD	12
CASTALDO RD	10
CEMETERY RD	6
CHAUNCEY RD	2
CHAUNCEY RD EXT	2
CHRISTMAS TREE RD	12
COBB RD	4
CODERE RD	4
DALE RD	9
DAVIS RD	5
DORMAN RD	3
E HILL RD	2,4,6,39
FARRAR RD	6
FINN HILL RD	2
FORBES RD	5
GATES LN	9
GATES RD	9,10
HEALD RD	6

ROAD NAME	PAGES(S)
HILL TOP RD	8
HILLCREST DR	10
HOWARD HILL RD	10,12
ISRAEL RD	9
JARVIS RD	6
LEE WAY	10
LITTLE POND RD	9
LOVE SHACK LN	4
LOVEJOY BROOK RD	2,4,39
MANSION RD	8
MARKHAM MOUNTAIN RD	7
MARSH CROSS RD	9
MARSH HILL RD	18,10
MIDDLETOWN RD	5,8,10
N HILL RD	2,4,5
NEWTON RD	4
OEHLS RD	11
OLD BOYNTON HILL RD	2
OLD GULF RD N	4
OLD GULF RD S	6
PARADOX LN	8
PETTENGILL RD	6,8
PLUMB RD	8

ROAD NAME	PAGES(S)
POND RD	5
POTASH RD	7
RED TOP RD	9
SCHMIDT RD	2
SEARS RD	2
SHERMAN LN	5
SIMMONS RD	8
SIMONSVILLE RD	8,10,11
SNOW RD	5
SPRUCE DR	3,5
STEINLE RD	4
STIGERS RD	10
THOMSON RD	2
TOWN HALL RD	8
TOWN HWY 46	6
TROMBLEY RD	8
VALLEY VIEW DR	39
VT ROUTE 100	37
WALL RD	6
WESTON ANDOVER RD	10,6,8,10
WILLIAMS RD	10
WILLIES LN	5
WILSON LN	6

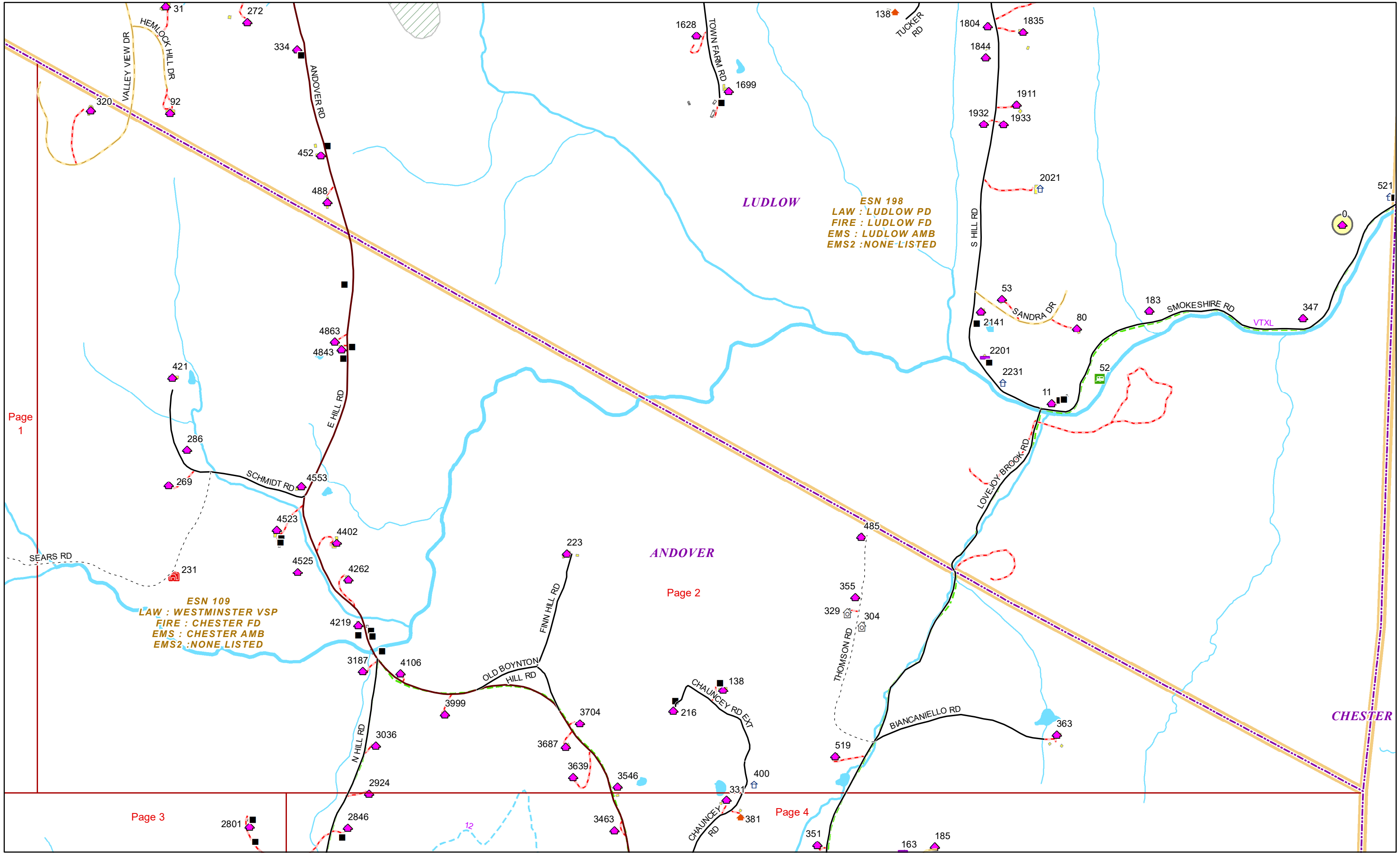


ESN 349
 LAW : WESTMINSTER VSP
 FIRE : WESTON FD
 EMS : LONDONDERRY VOL RESCUE SQUAD
 EMS2 : NONE LISTED

ESN 198
 LAW : LUDLOW PD
 FIRE : LUDLOW FD
 EMS : LUDLOW AMB
 EMS2 : NONE LISTED

ESN 109
 LAW : WESTMINSTER VSP
 FIRE : CHESTER FD
 EMS : CHESTER AMB
 EMS2 : NONE LISTED





ESN 109
LAW : WESTMINSTER VSP
FIRE : CHESTER FD
EMS : CHESTER AMB
EMS2 : NONE LISTED

ESN 198
LAW : LUDLOW PD
FIRE : LUDLOW FD
EMS : LUDLOW AMB
EMS2 : NONE LISTED

Page 1

Page 2

Page 3

Page 4

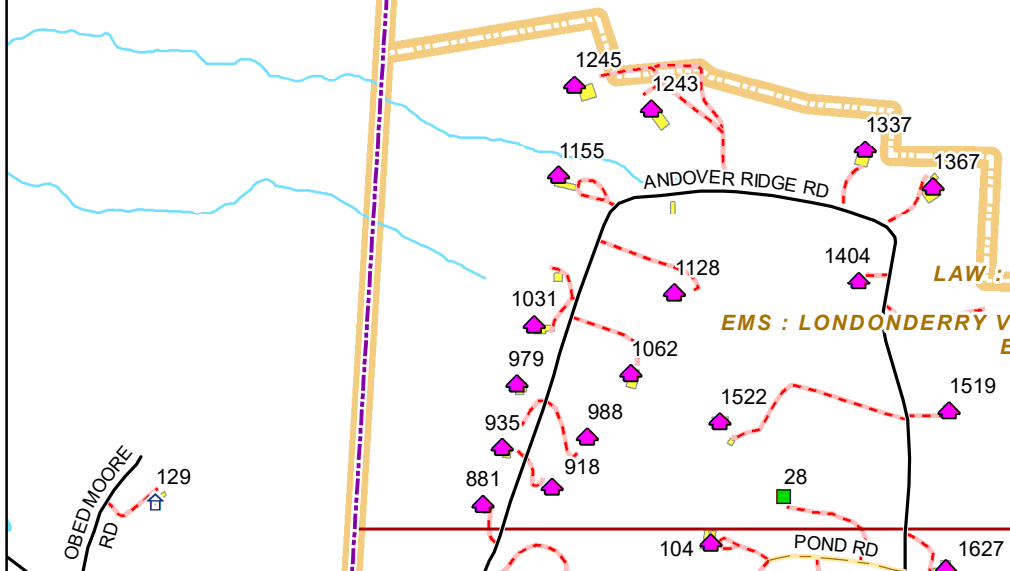


ESN 349
LAW : WESTMINSTER VSP
FIRE : WESTON FD
EMS : LONDONDERRY VOL RESCUE SQUAD
EMS2 : NONE LISTED

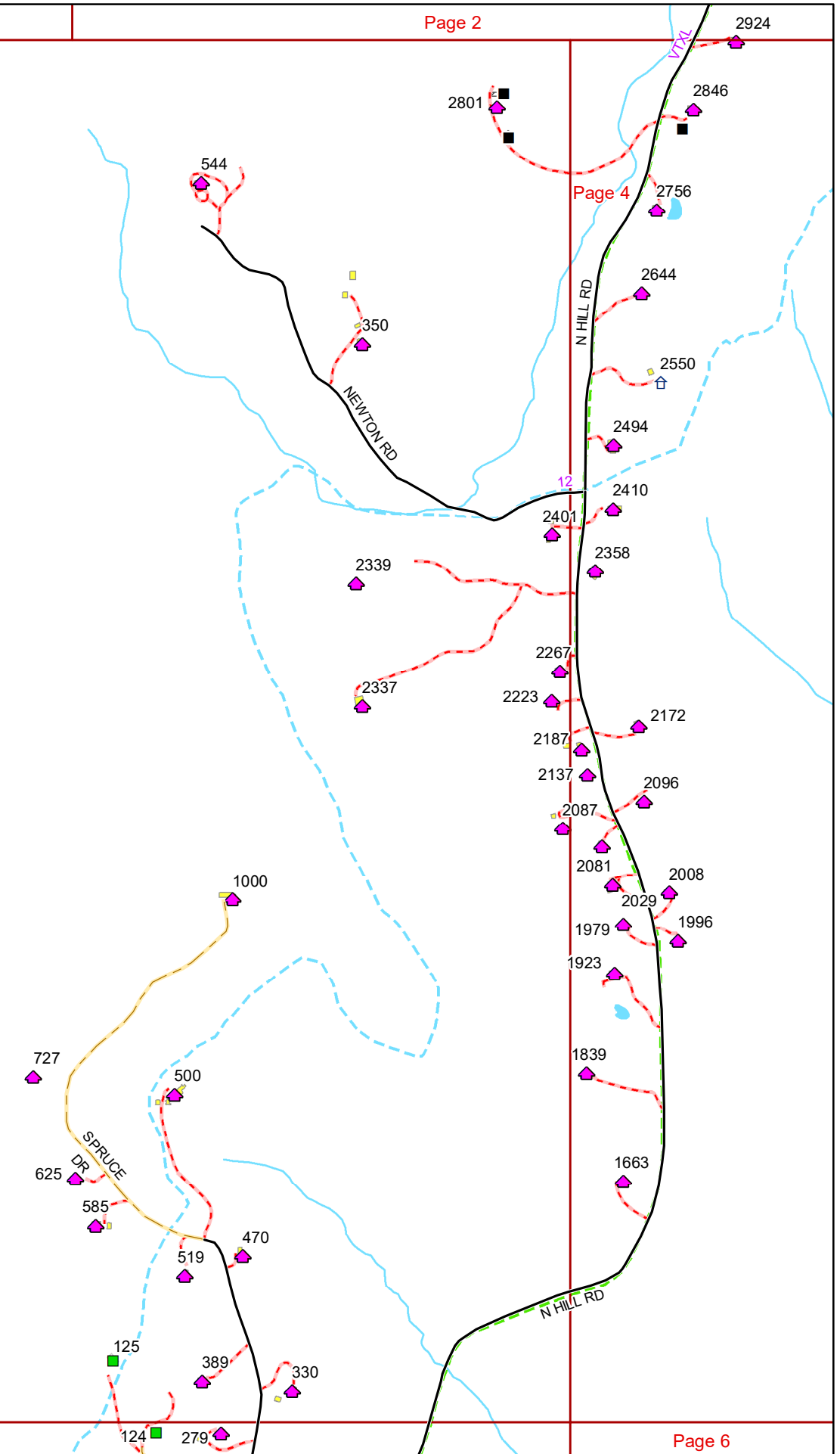
WESTON

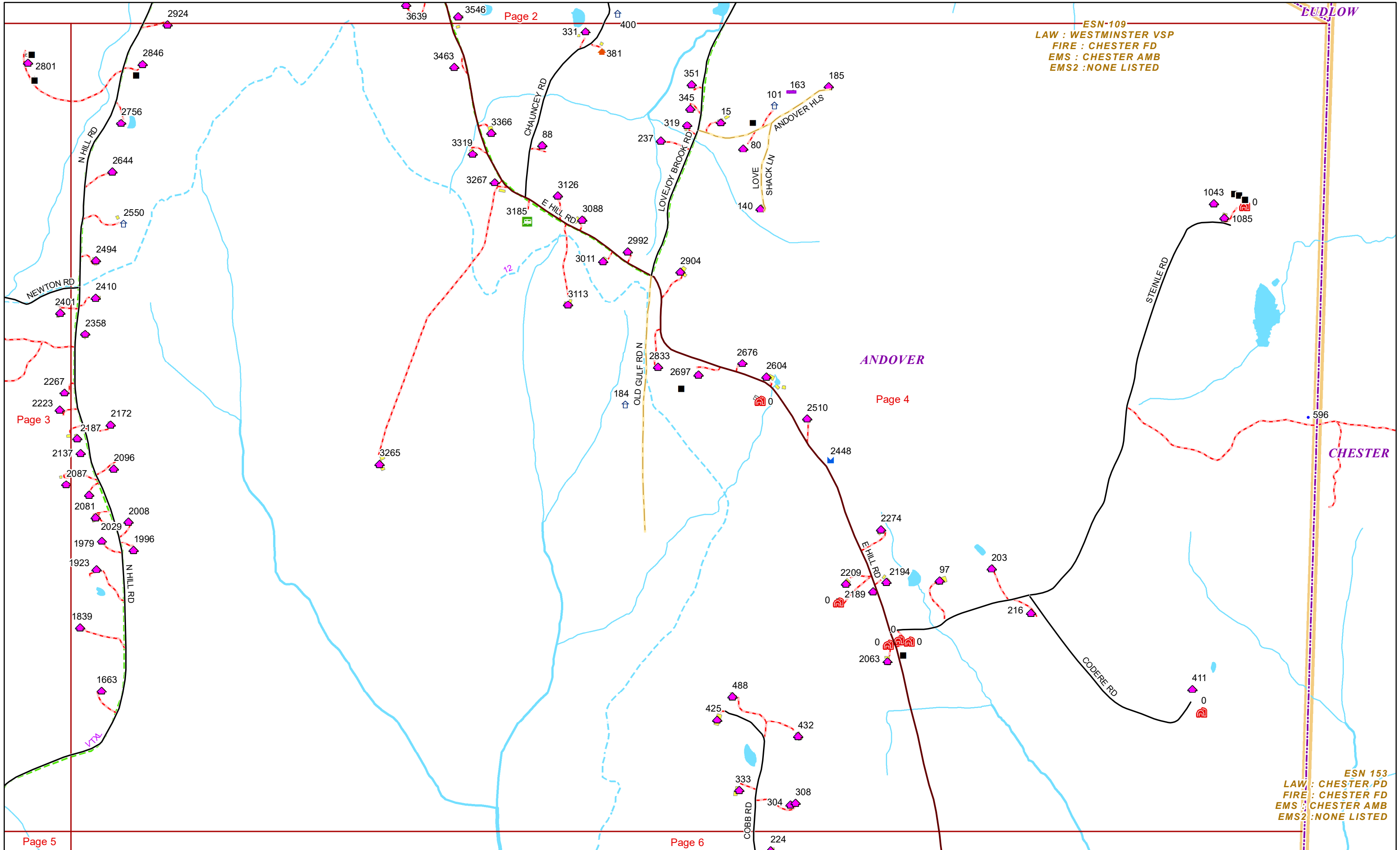
ESN 109
LAW : WESTMINSTER VSP
FIRE : CHESTER FD
EMS : CHESTER AMB
EMS2 : NONE LISTED

ANDOVER



ESN 589
LAW : WESTMINSTER VSP
FIRE : CHESTER FD
EMS : LONDONDERRY VOL RESCUE SQUAD
EMS2 : NONE LISTED

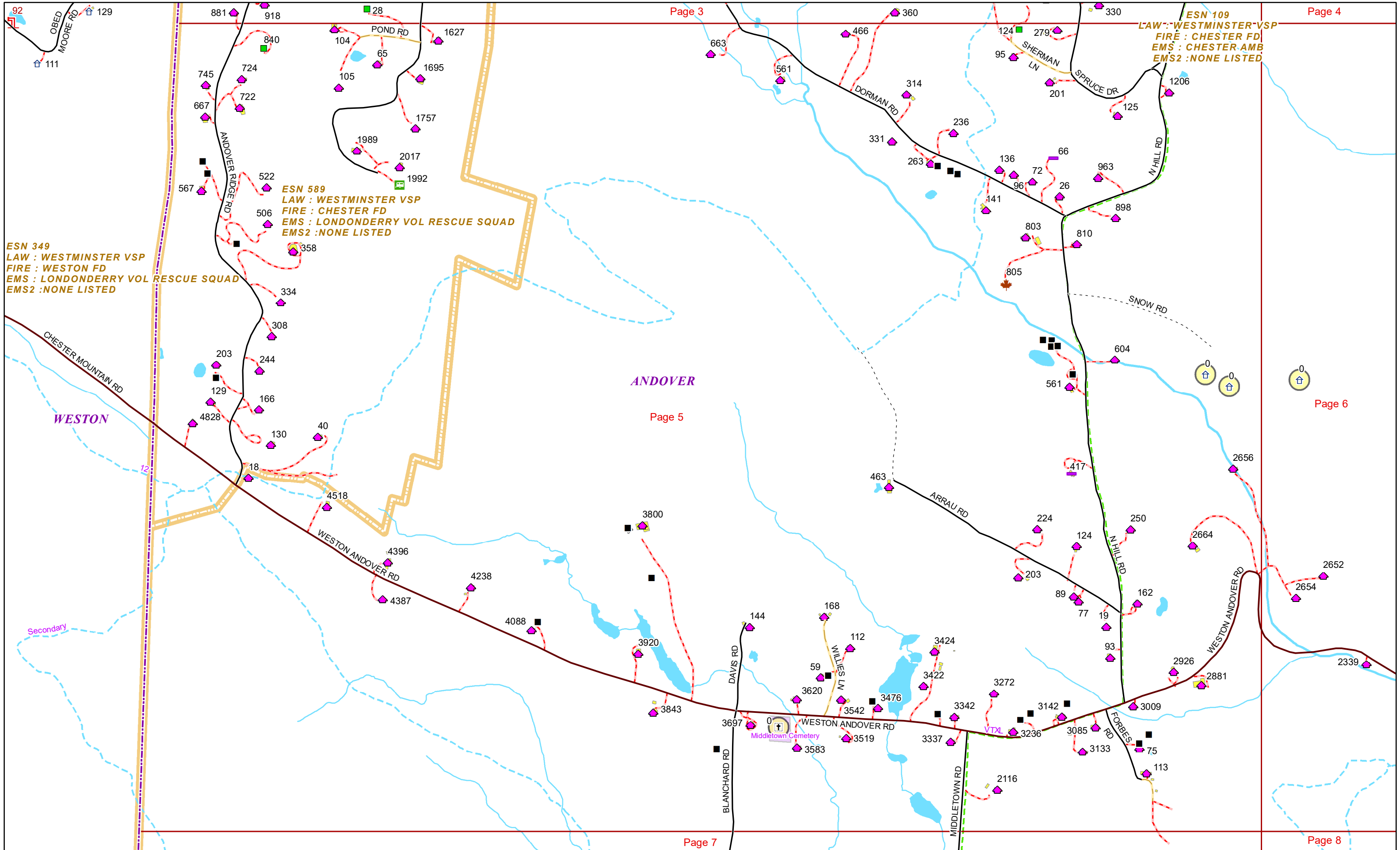




ESN-109
LAW : WESTMINSTER VSP
FIRE : CHESTER FD
EMS : CHESTER AMB
EMS2 : NONE LISTED

ESN 153
LAW : CHESTER PD
FIRE : CHESTER FD
EMS : CHESTER AMB
EMS2 : NONE LISTED





ESN 349
LAW : WESTMINSTER VSP
FIRE : WESTON FD
EMS : LONDONDERRY VOL RESCUE SQUAD
EMS2 : NONE LISTED

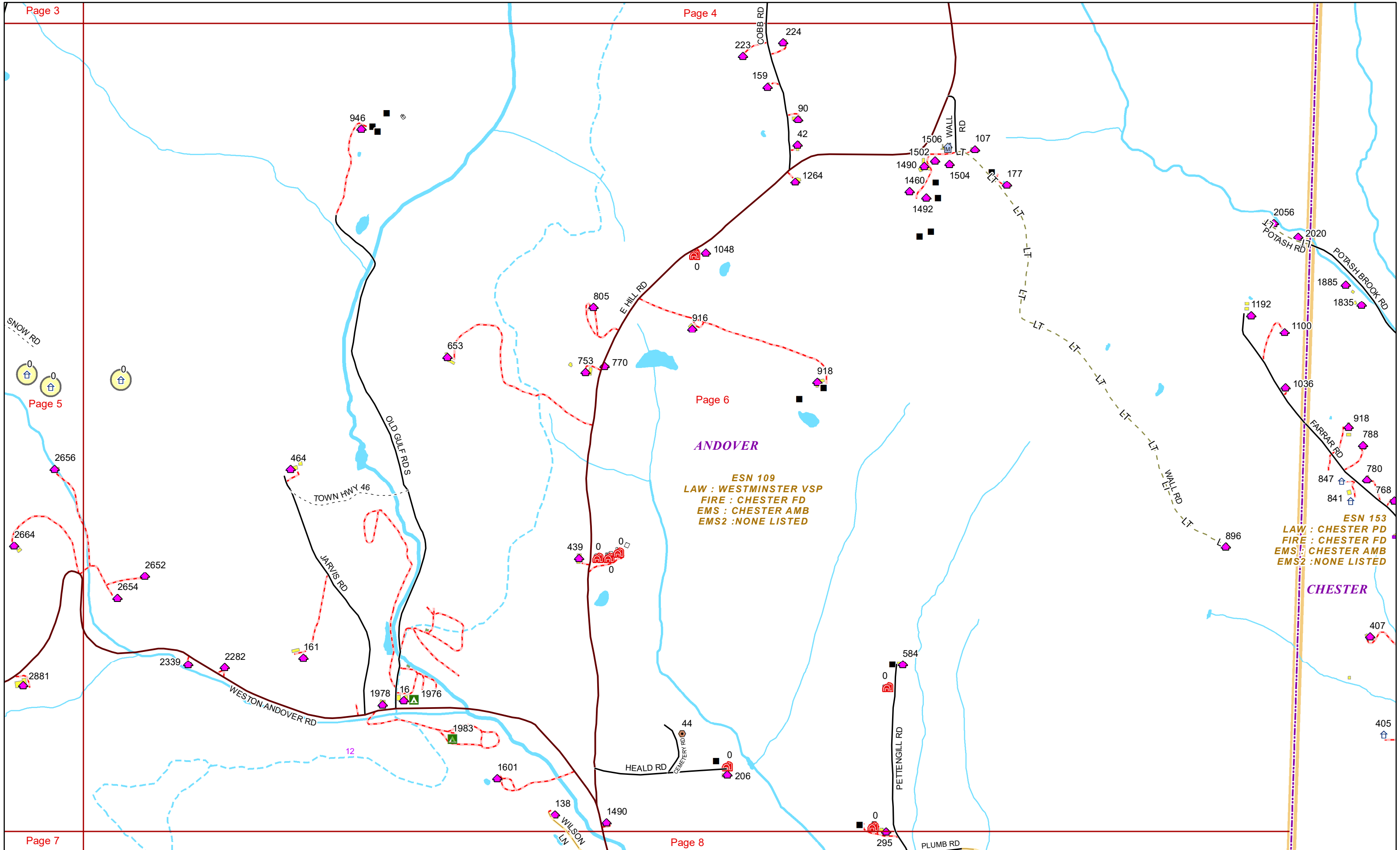
ESN 589
LAW : WESTMINSTER VSP
FIRE : CHESTER FD
EMS : LONDONDERRY VOL RESCUE SQUAD
EMS2 : NONE LISTED

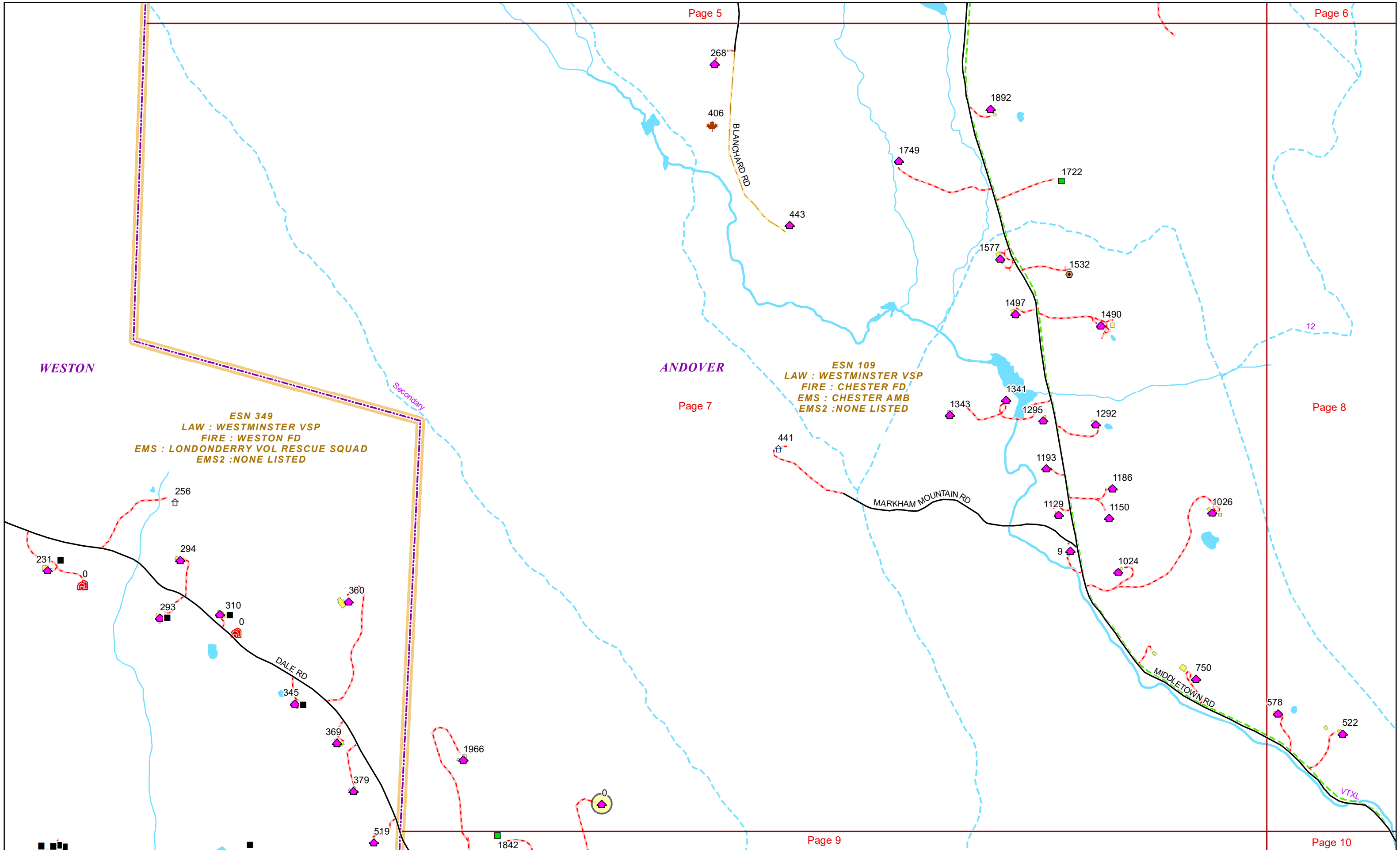
ESN 109
LAW : WESTMINSTER VSP
FIRE : CHESTER FD
EMS : CHESTER AMB
EMS2 : NONE LISTED

ANDOVER

WESTON







WESTON

ANDOVER

ESN 349
LAW : WESTMINSTER VSP
FIRE : WESTON FD
EMS : LONDONDERRY VOL RESCUE SQUAD
EMS2 : NONE LISTED

ESN 109
LAW : WESTMINSTER VSP
FIRE : CHESTER FD
EMS : CHESTER AMB
EMS2 : NONE LISTED

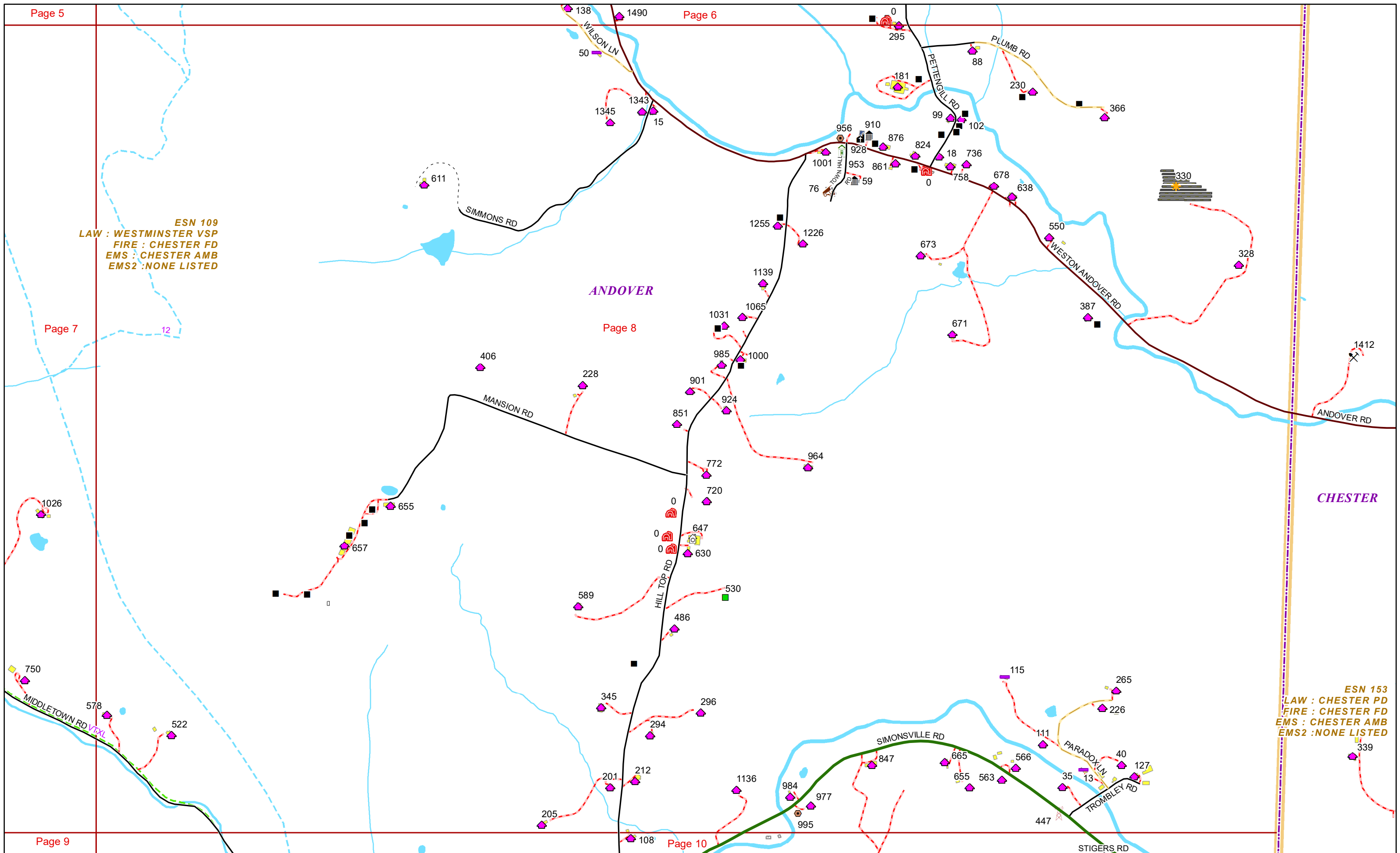
Page 9

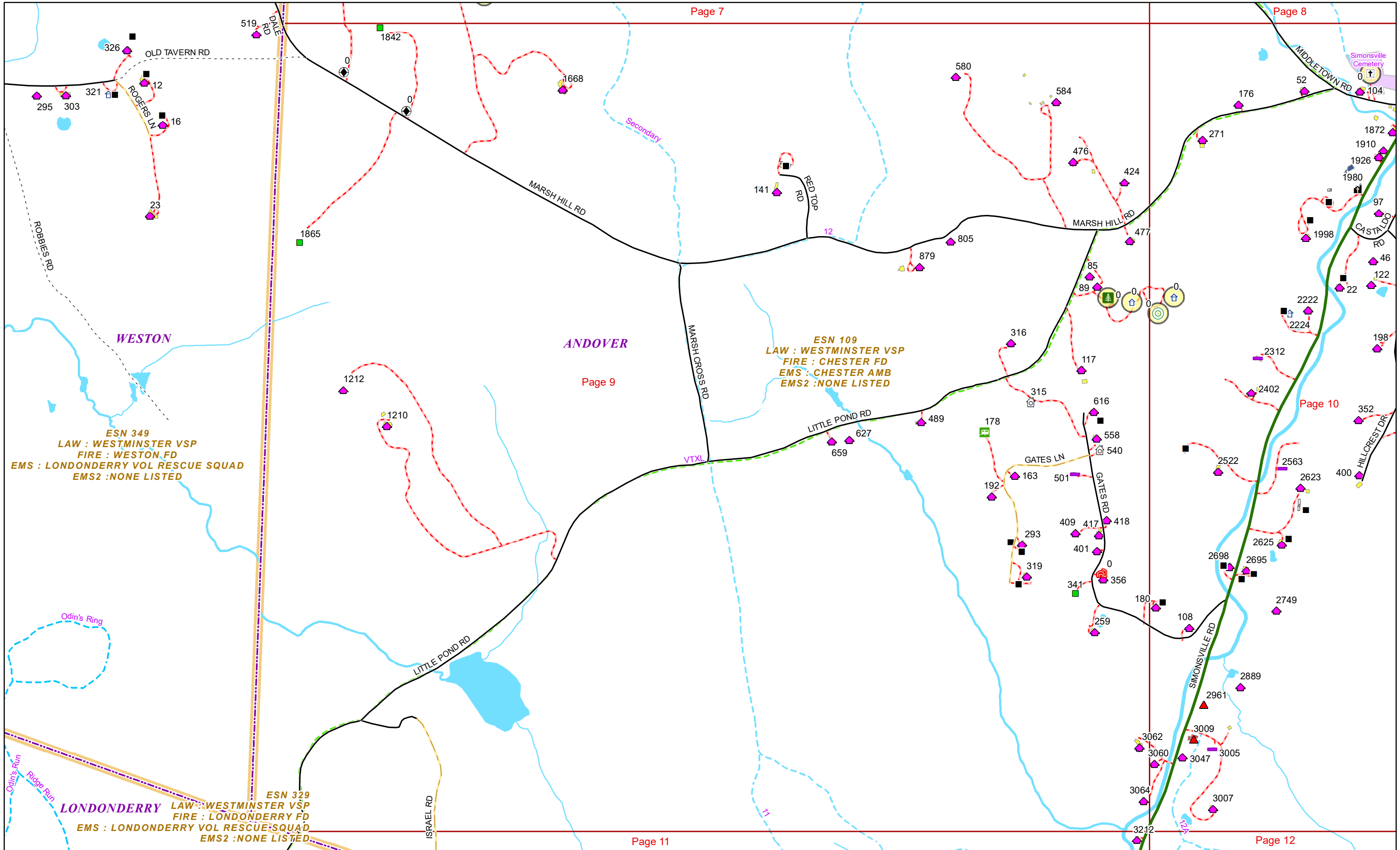
Page 10



ESN 109
LAW : WESTMINSTER VSP
FIRE : CHESTER FD
EMS : CHESTER AMB
EMS2 : NONE LISTED

ESN 153
LAW : CHESTER PD
FIRE : CHESTER FD
EMS : CHESTER AMB
EMS2 : NONE LISTED





ESN 349
 LAW : WESTMINSTER VSP
 FIRE : WESTON FD
 EMS : LONDONDERRY VOL RESCUE SQUAD
 EMS2 : NONE LISTED

ESN 109
 LAW : WESTMINSTER VSP
 FIRE : CHESTER FD
 EMS : CHESTER AMB
 EMS2 : NONE LISTED

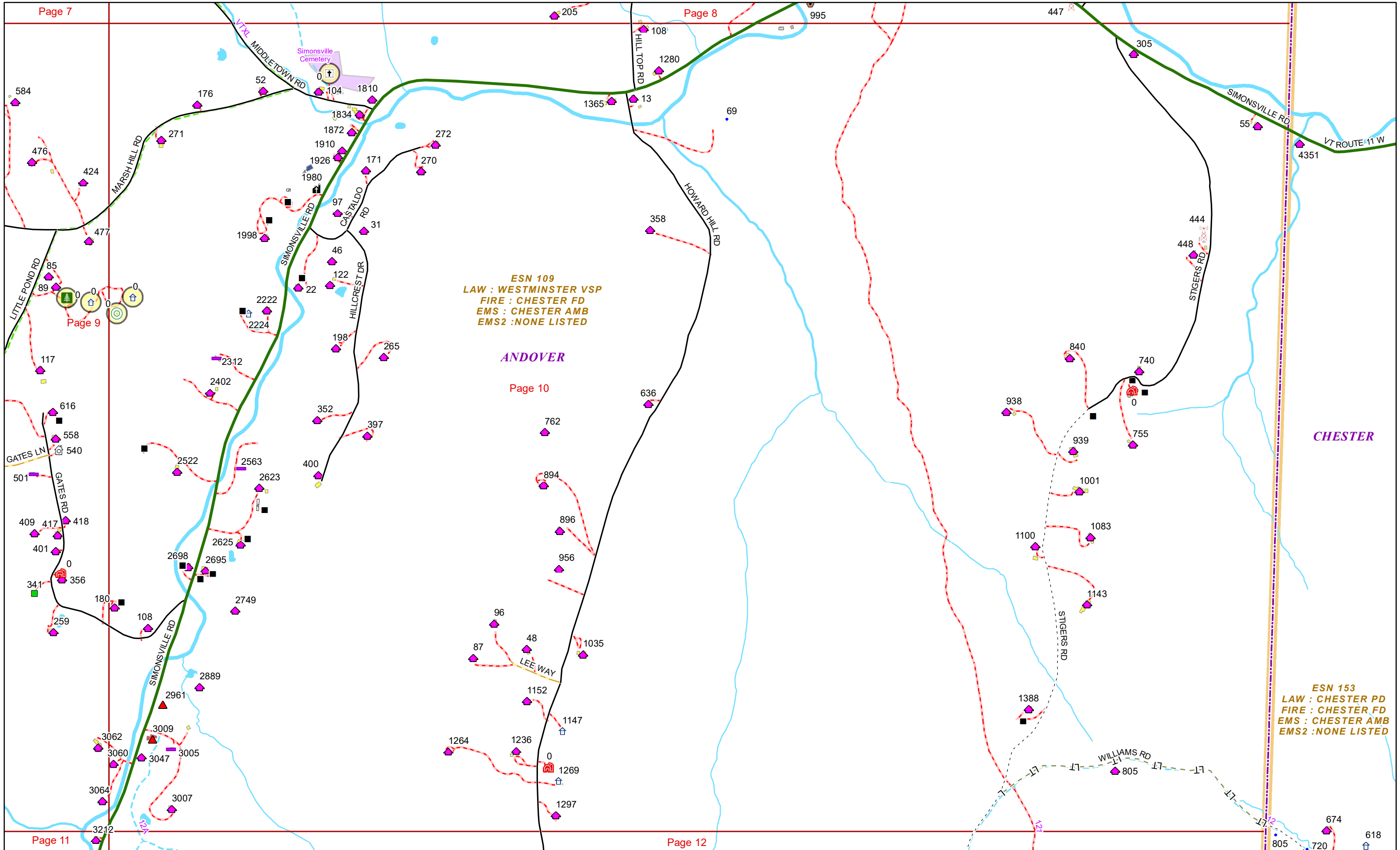
ESN 329
 LAW : WESTMINSTER VSP
 FIRE : LONDONDERRY FD
 EMS : LONDONDERRY VOL RESCUE SQUAD
 EMS2 : NONE LISTED

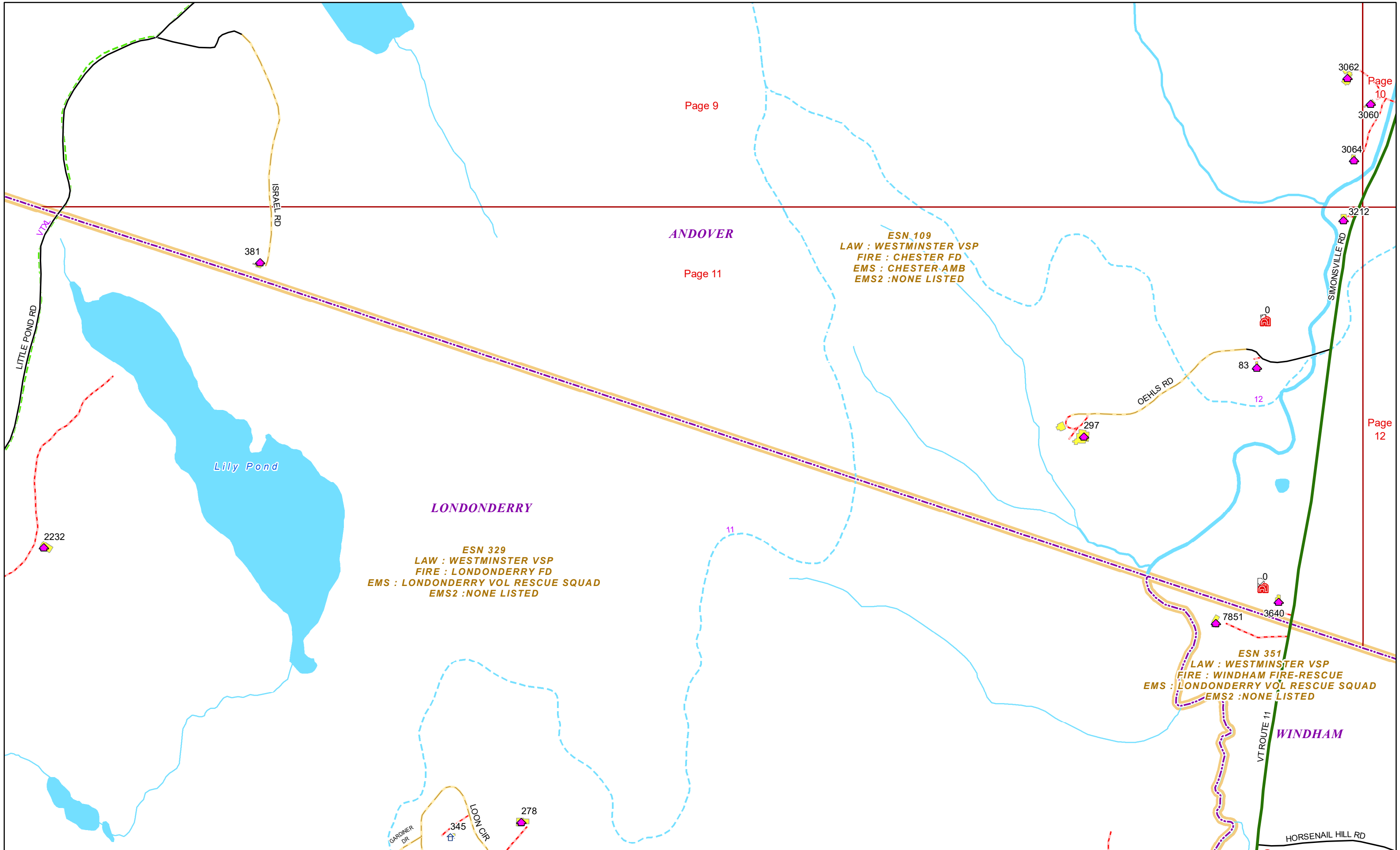
ESN 109
LAW : WESTMINSTER VSP
FIRE : CHESTER FD
EMS : CHESTER AMB
EMS2 : NONE LISTED

ANDOVER

CHESTER

ESN 153
LAW : CHESTER PD
FIRE : CHESTER FD
EMS : CHESTER AMB
EMS2 : NONE LISTED





Page 9

Page 10

ANDOVER

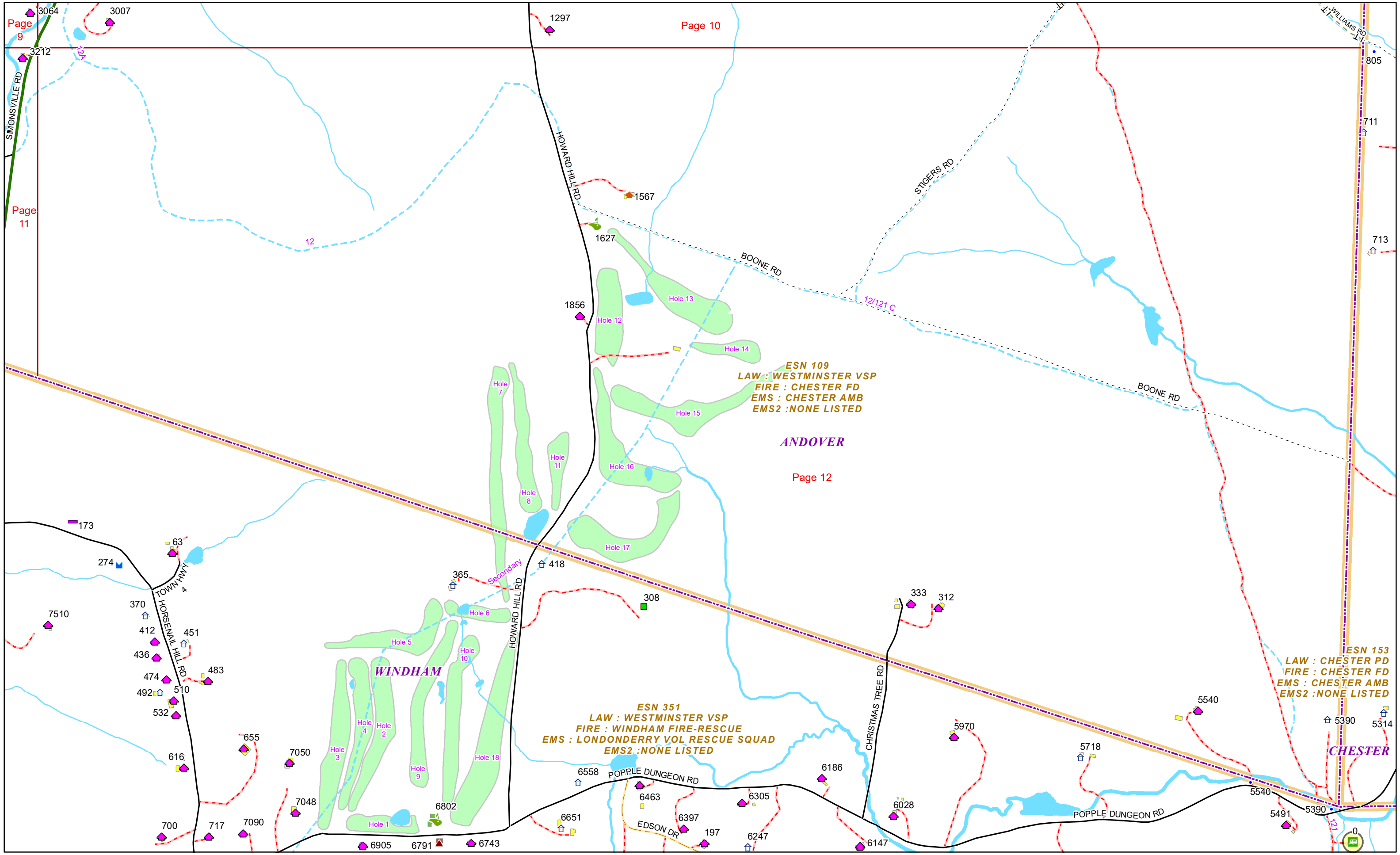
Page 11

Page 12

LONDONDERRY

WINDHAM





ANDOVER

WINDHAM

CHESTER

ESN 109
LAW : WESTMINSTER VSP
FIRE : CHESTER FD
EMS : CHESTER AMB
EMS2 : NONE LISTED

ESN 351
LAW : WESTMINSTER VSP
FIRE : WINDHAM FIRE-RESCUE
EMS : LONDONDERRY VOL RESCUE SQUAD
EMS2 : NONE LISTED

ESN 153
LAW : CHESTER PD
FIRE : CHESTER FD
EMS : CHESTER AMB
EMS2 : NONE LISTED

