


VERMONT E9-1-1 MapBook

Barnard

E9-1-1 MapBook with GIS Data

Use constraints: The 9-1-1 related data layers (Esites, Landmarks, Roads, Driveways, Footprints, Atlas Sheets, ESZ, etc.) were developed and designed for Enhanced 9-1-1 purposes only. The user should understand that the nature of the Enhanced 9-1-1 data layers means they are never complete. **Each municipal government is responsible for maintenance of the E9-1-1 database.** Other data (non-E9-1-1 related) used in the Vermont E9-1-1 MapBook is acquired from the Vermont Center for Geographic Information (VCGI) (vcgi.vermont.gov) and local Regional Planning Commissions.

Disclaimer:
This Vermont E9-1-1 MapBook and GIS data is for general reference only. Data layers that appear on the map may or may not be accurate, current or otherwise reliable. The E9-1-1 Board and the State of Vermont make no representations of any kind, including but not limited to the warranties of merchantability or fitness for a particular use, not are any such warranties to be implied with respect to the GIS data and MapBook.

For Questions/Updates:
Contact VT Enhanced 9-1-1 Board:
Phone: 802-828-4911
Email: e911.info@vermont.gov
Website: e911.vermont.gov

1/16/2024



























































Legend





























ESITES




























SITETYPE

-  **COMMERCIAL
-  **CULTURAL
-  **EDUCATIONAL
-  **GOVERNMENT
-  **INDUSTRIAL
-  **OTHER COMMERCIAL
-  **PUBLIC GATHERING
-  **UTILITY
-  ABANDONED
-  ACCESS POINT
-  ACCESSORY BARN
-  ACCESSORY BUILDING
-  AIR SUPPORT / MAINTENANCE FACILITY
-  AIR TRAFFIC CONTROL CENTER / COMMAND CENTER
-  AIRPORT TERMINAL
-  AMBULANCE SERVICE
-  AUDITORIUM / CONCERT HALL / THEATER / OPERA HOUSE
-  BANK
-  BOAT RAMP / DOCK
-  BORDER CROSSING
-  BORDER PATROL
-  BREWERY
-  BUS STATION / DISPATCH FACILITY
-  CAMP
-  CAMPGROUND
-  CEMETERY

-  CITY / TOWN HALL
-  COAST GUARD
-  COLLEGE / UNIVERSITY
-  COMMERCIAL CONSTRUCTION SERVICE
-  COMMERCIAL FARM
-  COMMERCIAL GARAGE
-  COMMERCIAL W/RESIDENCE
-  COMMUNICATION BOX
-  COMMUNICATION TOWER
-  COMMUNITY / RECREATION FACILITY
-  CONDOMINIUM
-  COURT HOUSE
-  CUSTOMS SERVICE
-  DAY CARE FACILITY
-  DEVELOPMENT SITE
-  EBS TOWER
-  EMERGENCY PHONE / CALLBOX
-  FAIR / EXHIBITION/ RODEO GROUNDS
-  FERRY TERMINAL / DISPATCH FACILITY
-  FIRE STATION
-  FISH FARM / HATCHERY
-  FITNESS FACILITY
-  FOOD DISTRIBUTION CENTER
-  GAS STATION
-  GATED W/BUILDING
-  GATED W/O BUILDING
-  GOLF COURSE
-  GRAVEL PIT / QUARRY / MINE




















-  GREENHOUSE / NURSERY
-  GROCERY STORE
-  HARBOR / MARINA
-  HAZARDOUS MATERIALS FACILITY
-  HAZARDOUS STORAGE FACILITY
-  HEALTH CLINIC
-  HELIPAD / HELIPORT / HELISPOT
-  HISTORIC SITE / POINT OF INTEREST
-  HOSPITAL / MEDICAL CENTER
-  HOUSE OF WORSHIP
-  HYDROELECTRIC FACILITY
-  ICE ARENA
-  INSTITUTIONAL RESIDENCE / DORM / BARRACKS
-  LANDFILL
-  LAW ENFORCEMENT
-  LIBRARY
-  LODGING B&B / HOTEL / MOTEL / INN
-  LOOKOUT TOWER
-  LUMBER MILL / SAW MILL
-  MANUFACTURING FACILITY
-  MOBILE HOME
-  MORGUE
-  MULTI-FAMILY DWELLING
-  MUSEUM
-  NATIONAL GUARD /
-  NUCLEAR FACILITY
-  NURSING HOME / LONG TERM CARE
-  OFFICE BUILDING

-  OIL / GAS FACILITY
-  OTHER
-  OTHER RESIDENTIAL
-  OUTPATIENT CLINIC
-  PARK AND RIDE / COMMUTER
-  PHARMACY
-  PICNIC AREA
-  POST OFFICE
-  PRISON / CORRECTIONAL FACILITY
-  PRIVATE AND EXPRESS SHIPPING FACILITY
-  PSAP
-  PUBLIC BEACH
-  PUBLIC TELEPHONE
-  PUBLIC WATER SUPPLY INTAKE
-  PUBLIC WATER SUPPLY WELL
-  PUMP STATION
-  RACE TRACK / DRAGSTRIP
-  RAILROAD STATION
-  RESIDENTIAL FARM
-  REST STOP / ROADSIDE PARK
-  RESTAURANT
-  RETAIL FACILITY
-  RV HOOKUP
-  SCHOOL K / 12
-  SEASONAL HOME
-  SHOOTING RANGE
-  SINGLE FAMILY DWELLING
-  SKI AREA / ALPINE





-  SOLAR FACILITY
-  SPORTS ARENA /
-  STATE CAPITOL
-  STATE GARAGE
-  STATE GOVERNMENT FACILITY
-  STATE PARK
-  STORAGE UNITS
-  SUBSTATION
-  SUGARHOUSE
-  TEMPORARY STRUCTURE
-  TOWN GARAGE
-  TOWN OFFICE
-  TRAILHEAD
-  TRANSFER STATION
-  UNKNOWN
-  US FOREST FACILITY
-  US GOVERNMENT FACILITY
-  UTILITY POLE W/PHONE
-  VETERINARY HOSPITAL / CLINIC
-  VISITOR / INFORMATION CENTER
-  WAREHOUSE
-  WASTE / BIOMASS FACILITY
-  WASTEWATER TREATMENT PLANT
-  WATER TANK
-  WATER TOWER
-  WIND FACILITY / WIND TOWER
-  YOUTH CAMP

Legend

Roads

-  Interstate Highway
-  US Highway
-  State Highway
-  Town Highway Class 1
-  Town Highway Class 2
-  Town Highway Class 3
-  Town Highway Class 4
-  Private
-  Driveway
-  Discontinued Road
-  Legal Trail
-  Ferry
-  Military - no public access
-  National Forest Highway
-  State Forest Highway
-  Proposed
-  Rivers
-  Driveways
-  Railroad

Hydrants

-  Drafting Site
-  Dry Hydrant
-  Municipal Hydrant
-  Pressurized Hydrant

Townline





Emergency Service Zones



FootPrints

-  Airport
-  Solar Field
-  Alpine Trail Easiest
-  Alpine Trail Intermediate
-  Alpine Trail Advanced
-  Alpine Trail Expert
-  Alpine Glade Marked
-  Alpine Glade Not Marked
-  Building
-  Farm
-  Golf Course
-  Quarry
-  Park
-  Shopping Center
-  Stadium/Arena
-  Other

Addressing Error

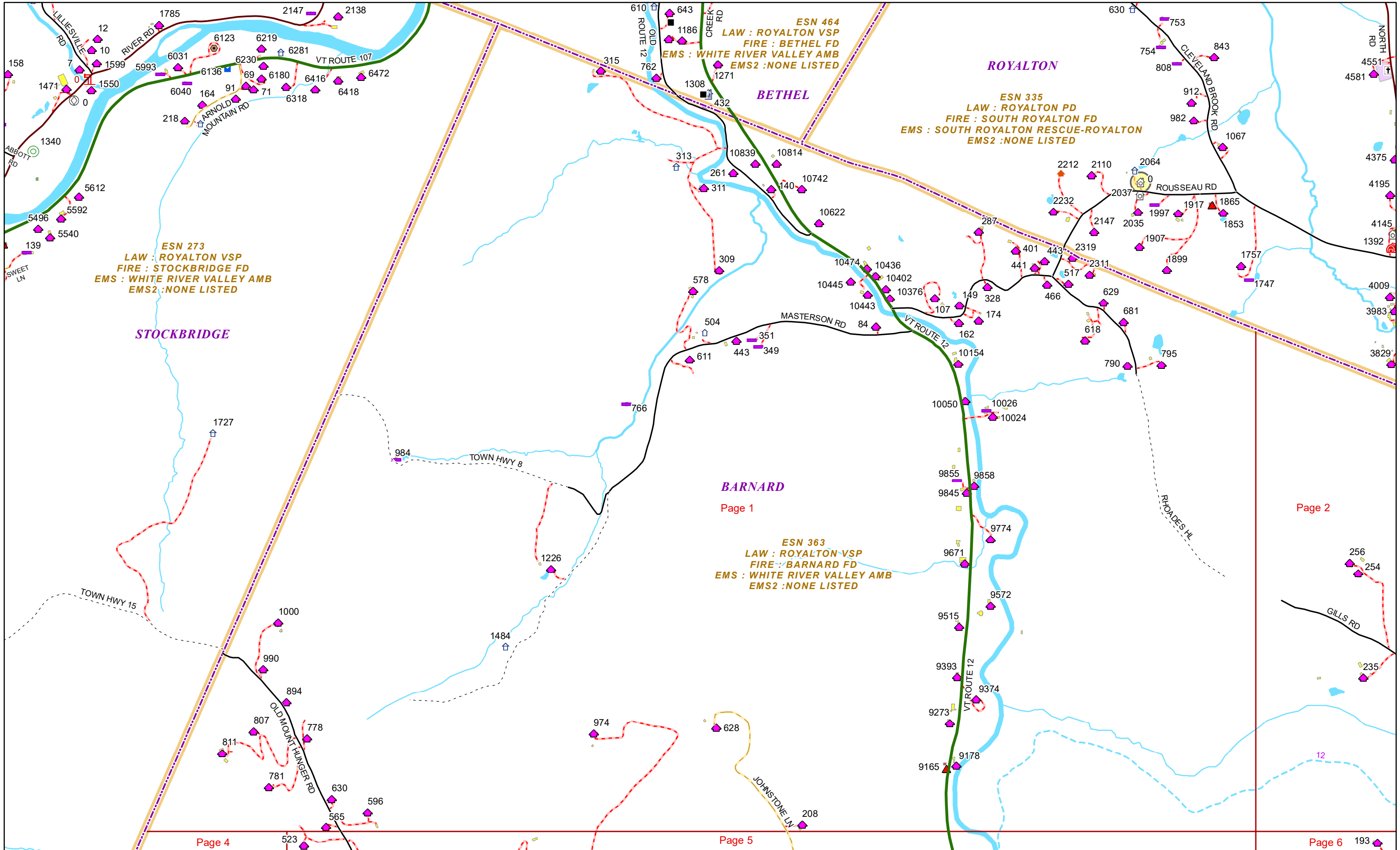
-  Orange - Duplicated Addressed Building
-  Yellow - Unnumbered Building

BARNARD Road Name Index

ROAD NAME	PAGE(S)
ADAMS RD	11
ALLEN HILL RD	8
AMSDEN RD	5
ANGELL RD	15
ASHLEY RD	13
BARBE LN	3
BENNETT RD	9,15
BIRCHWOOD LN	11
BLACKMER RD	5
BOWMAN RD	6
BROAD BROOK RD	3,7,8,20
BUTTON HOOK LN	12
CHARLES FRENCH RD	4,15
CHATEAUGUAY RD	5,9,14,15
COTTAGE RD	12
COURTYARD RD	12
COWDREY OUTLOOK	5
DANIELS LN	3
DAVIS HILL RD	4
DAVIS RD	9
E BARNARD RD	7,8
EASTMAN RD	16,19
ELIJAH BARNES RD	3,6
ELLIS FARM RD	7
FERNDALE DR	6
FORT DEFIANCE HL	5
FRANCIS RD	6
GARDNER RD	14
GARNET HL	16

ROAD NAME	PAGE(S)
GILLS RD	2
GRAY CAMP RD	19
GREEN GATE RD	5
GROVE RD	11
GULF RD	15,19
HARLOW LN	6
HAYES BROOK RD	14,15
HICKEY LN	11
JABEZ WRIGHT RD	16
JOHNSTONE LN	5
JUDSON MORSE RD	4
LAKOTA RD	18,20
LEVASSEUR RD	7
LILI LN	11
LIME POND RD	13,17
LUCE POND RD	18
MAPLE LN	6
MASTERSON RD	1
MIDSOMER MEADOWS LN	20
MORGAN RD	15
MOUNT HUNGER RD	5
MOUNTAIN LN	3
N PERRY RD	10,16
N RIDGE DR	6
NORTH RD	2,6,10,11,17
OLD HILL RD	2
OLD MOUNT HUNGER RD	1,5
OLD ROUTE 12	25
OLD STAGE COACH RD	3

ROAD NAME	PAGE(S)
ORCHARD HILL RD	10
PACKARD RD	4,20
PLACER RD	9
PLAISTED RD	20
PORTER RD	9,15
RHOADES HL	1
ROUSSEAU RD	17
ROYALTON TPKE	3,12,10,12,20
S PERRY RD	19
SAYER RD	10,13
SCHOOLHOUSE HILL RD	20
SMITH HL	4,9
STACK POLE RD	17
STAGE RD	10,11,16,19
STATE PARK BEACH RD	11
STATE PARK CAPMERS RD	11
SUGAR HOUSE HILL RD	12
SUGAR HOUSE HL N	12
TOWER RD	6
TOWN HWY 44	9
TOWN HWY 45	4
TOWN HWY 49	15
TOWN HWY 8	1
TURKEY HOLLOW LN	17
VT ROUTE 12	1,5,9,10,11,15,16,19,20,25
WALKER HILL RD	8
WAYSIDE RD	5
WEBSTER HILL RD	3
WEST RD	9



STOCKBRIDGE

BETHEL

ROYALTON

BARNARD

ESN 273
LAW : ROYALTON VSP
FIRE : STOCKBRIDGE FD
EMS : WHITE RIVER VALLEY AMB
EMS2 : NONE LISTED

ESN 464
LAW : ROYALTON VSP
FIRE : BETHEL FD
EMS : WHITE RIVER VALLEY AMB
EMS2 : NONE LISTED

ESN 335
LAW : ROYALTON PD
FIRE : SOUTH ROYALTON FD
EMS : SOUTH ROYALTON RESCUE-ROYALTON
EMS2 : NONE LISTED

ESN 363
LAW : ROYALTON VSP
FIRE : BARNARD FD
EMS : WHITE RIVER VALLEY AMB
EMS2 : NONE LISTED

Page 1

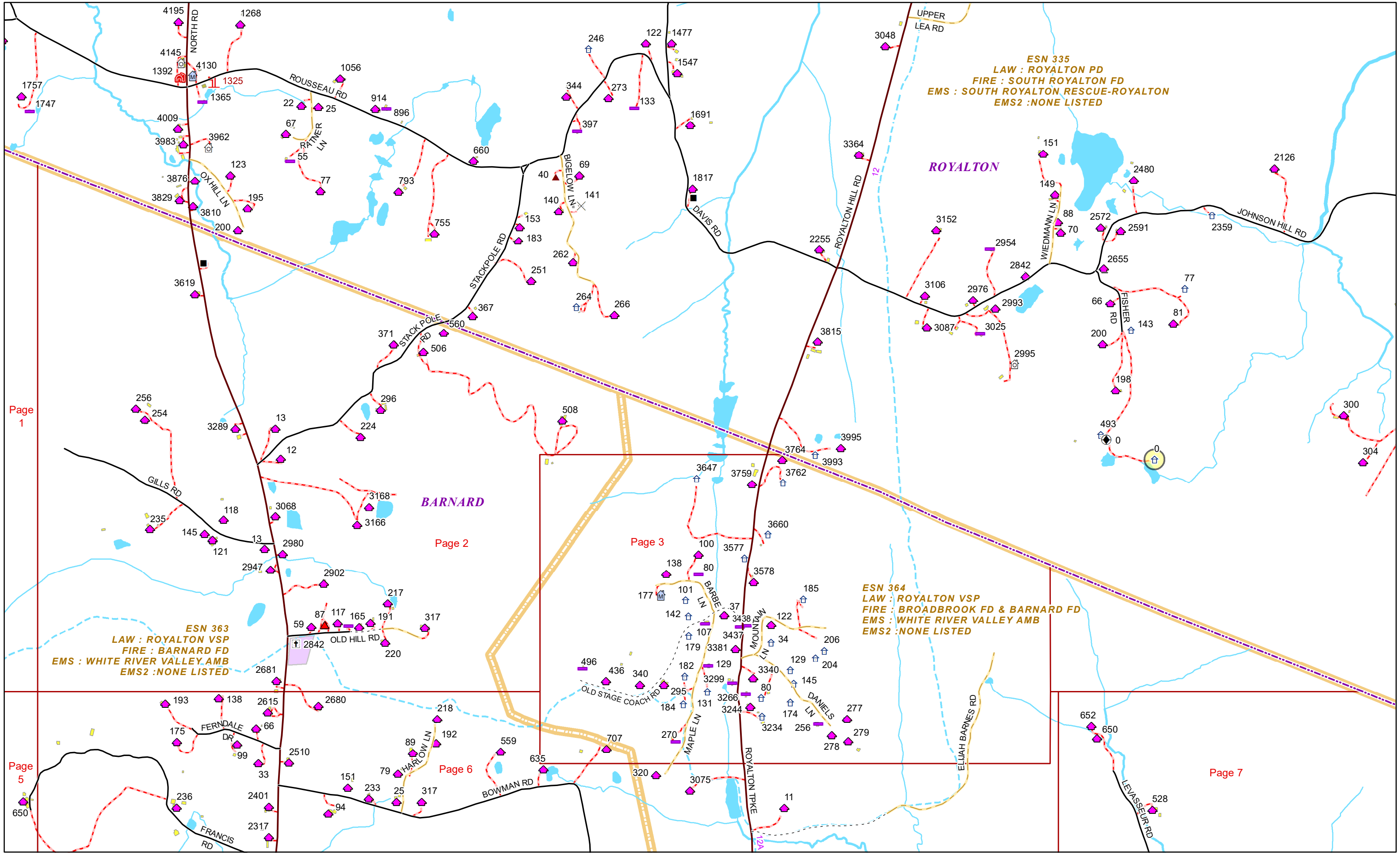
Page 2

Page 4

Page 5

Page 6





ESN 335
LAW : ROYALTON PD
FIRE : SOUTH ROYALTON FD
EMS : SOUTH ROYALTON RESCUE-ROYALTON
EMS2 : NONE LISTED

ESN 363
LAW : ROYALTON VSP
FIRE : BARNARD FD
EMS : WHITE RIVER VALLEY AMB
EMS2 : NONE LISTED

ESN 364
LAW : ROYALTON VSP
FIRE : BROADBROOK FD & BARNARD FD
EMS : WHITE RIVER VALLEY AMB
EMS2 : NONE LISTED

Page 1

Page 2

Page 3

Page 6

Page 5

Page 7



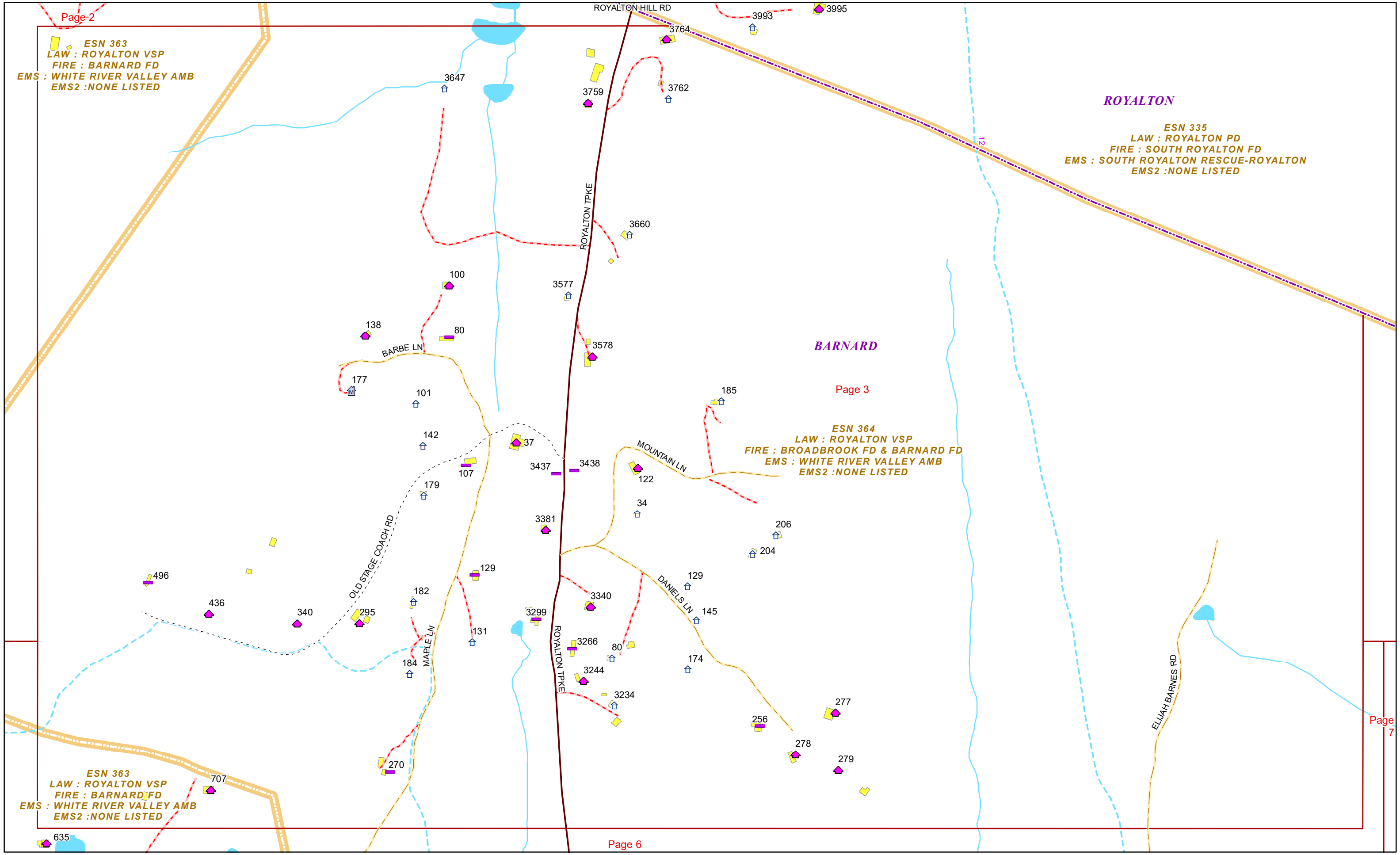
ESN 363
LAW : ROYALTON VSP
FIRE : BARNARD FD
EMS : WHITE RIVER VALLEY AMB
EMS2 : NONE LISTED

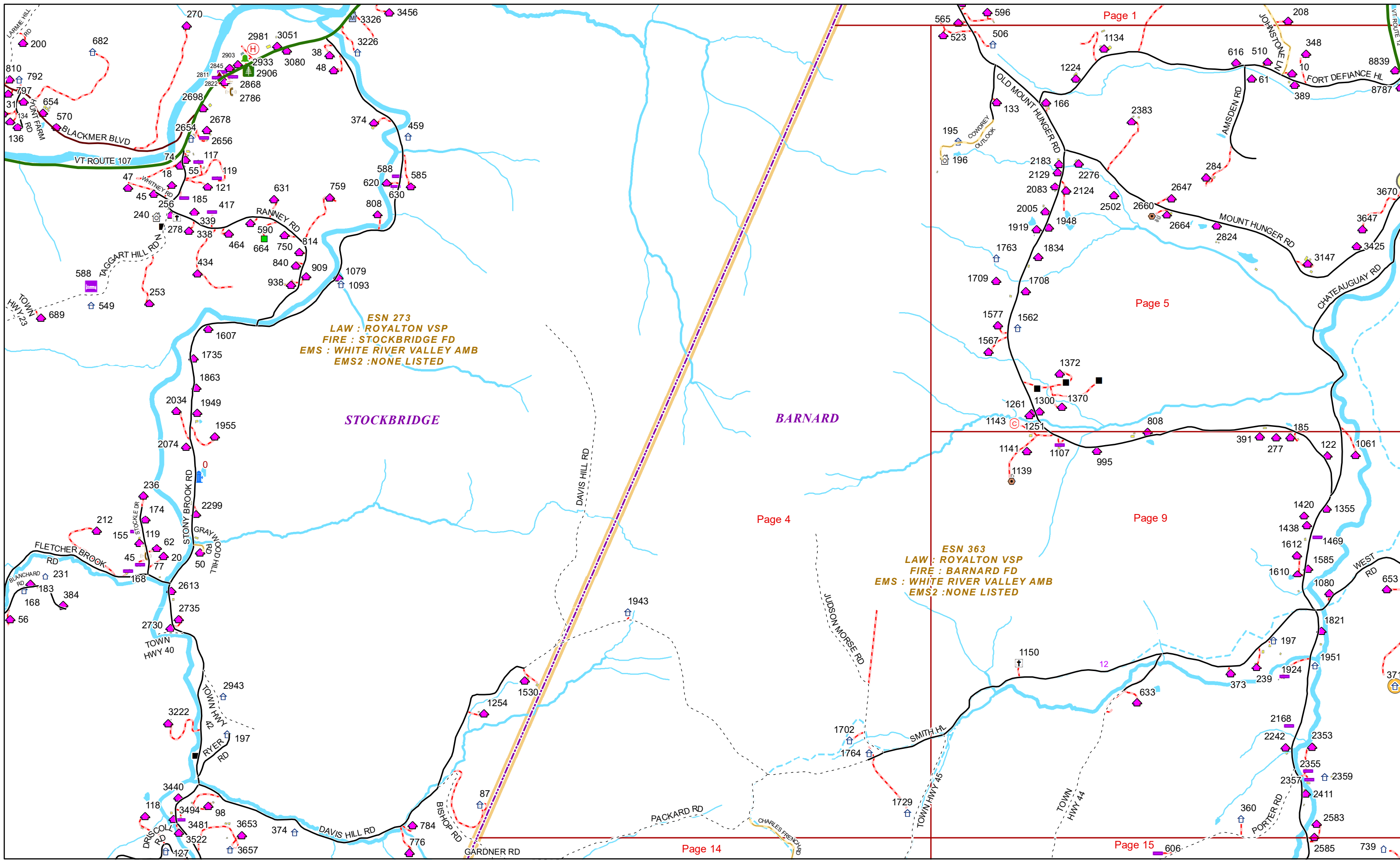
ROYALTON
ESN 335
LAW : ROYALTON PD
FIRE : SOUTH ROYALTON FD
EMS : SOUTH ROYALTON RESCUE-ROYALTON
EMS2 : NONE LISTED

BARNARD

ESN 364
LAW : ROYALTON VSP
FIRE : BROADBROOK FD & BARNARD FD
EMS : WHITE RIVER VALLEY AMB
EMS2 : NONE LISTED

ESN 363
LAW : ROYALTON VSP
FIRE : BARNARD FD
EMS : WHITE RIVER VALLEY AMB
EMS2 : NONE LISTED

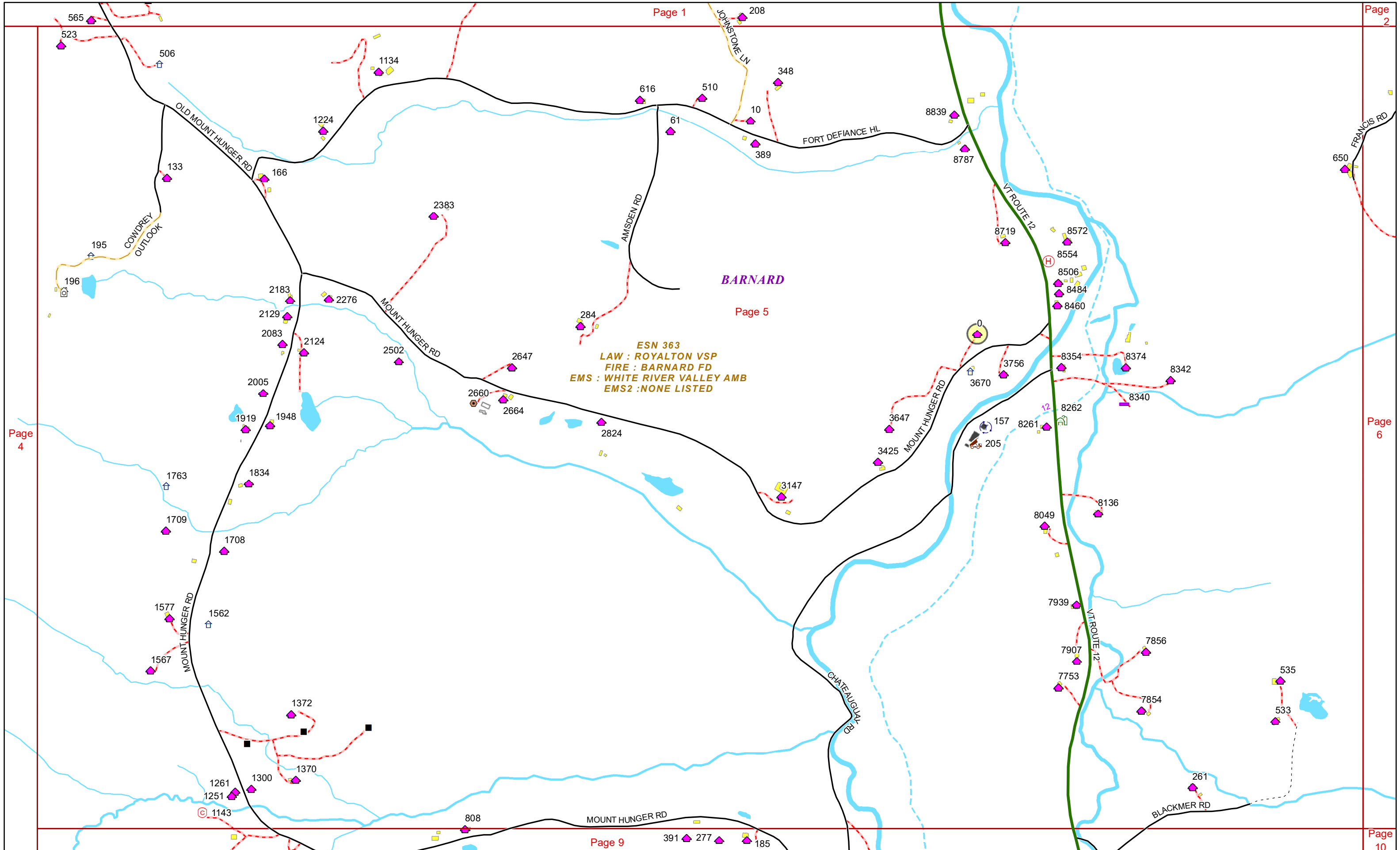




ESN 273
LAW : ROYALTON VSP
FIRE : STOCKBRIDGE FD
EMS : WHITE RIVER VALLEY AMB
EMS2 : NONE LISTED

ESN 363
LAW : ROYALTON VSP
FIRE : BARNARD FD
EMS : WHITE RIVER VALLEY AMB
EMS2 : NONE LISTED



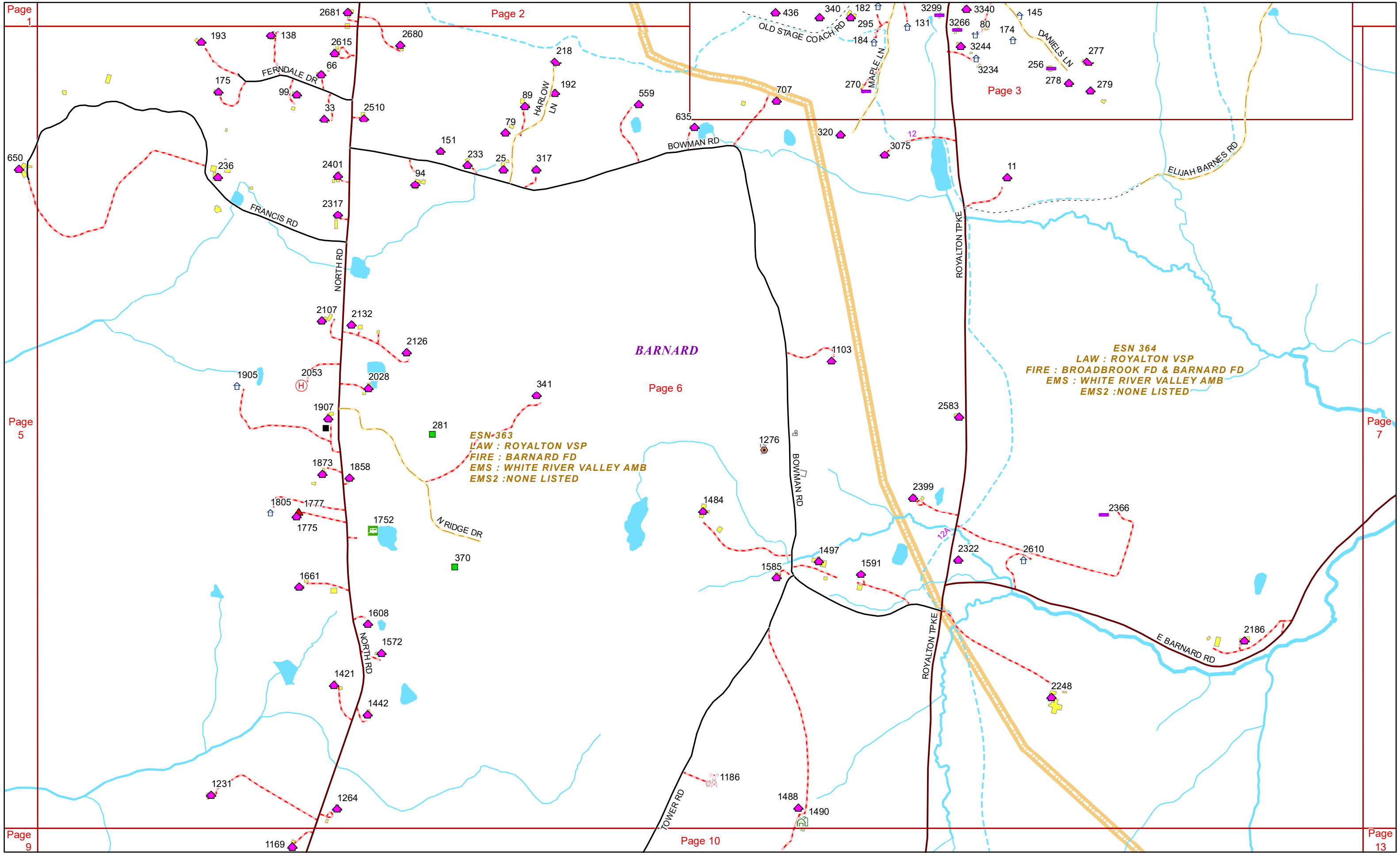


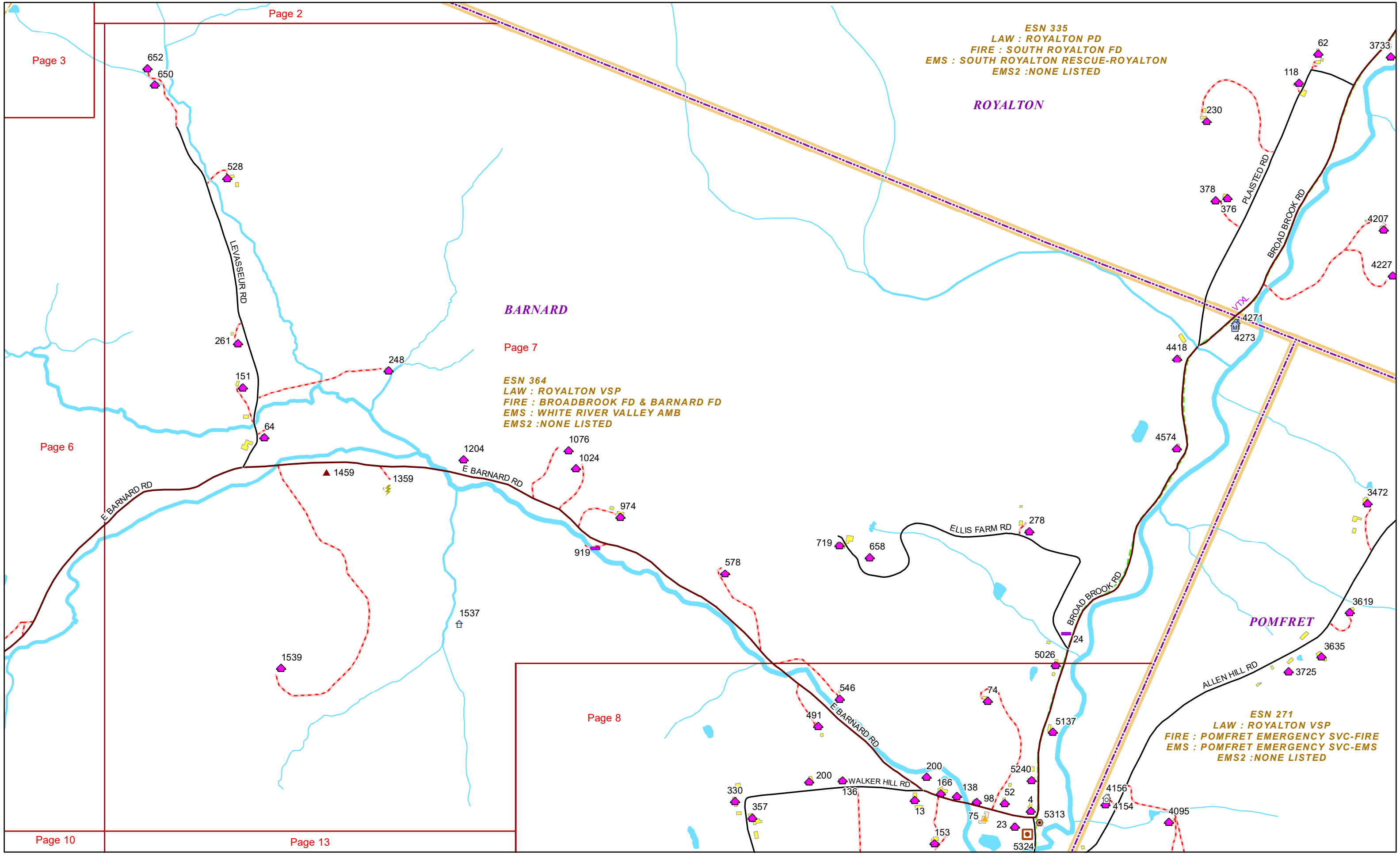
BARNARD

Page 5

ESN 363
LAW : ROYALTON VSP
FIRE : BARNARD FD
EMS : WHITE RIVER VALLEY AMB
EMS2 : NONE LISTED







ESN 335
LAW : ROYALTON PD
FIRE : SOUTH ROYALTON FD
EMS : SOUTH ROYALTON RESCUE-ROYALTON
EMS2 : NONE LISTED

ROYALTON

BARNARD

Page 7

ESN 364
LAW : ROYALTON VSP
FIRE : BROADBROOK FD & BARNARD FD
EMS : WHITE RIVER VALLEY AMB
EMS2 : NONE LISTED

POMFRET

ESN 271
LAW : ROYALTON VSP
FIRE : POMFRET EMERGENCY SVC-FIRE
EMS : POMFRET EMERGENCY SVC-EMS
EMS2 : NONE LISTED

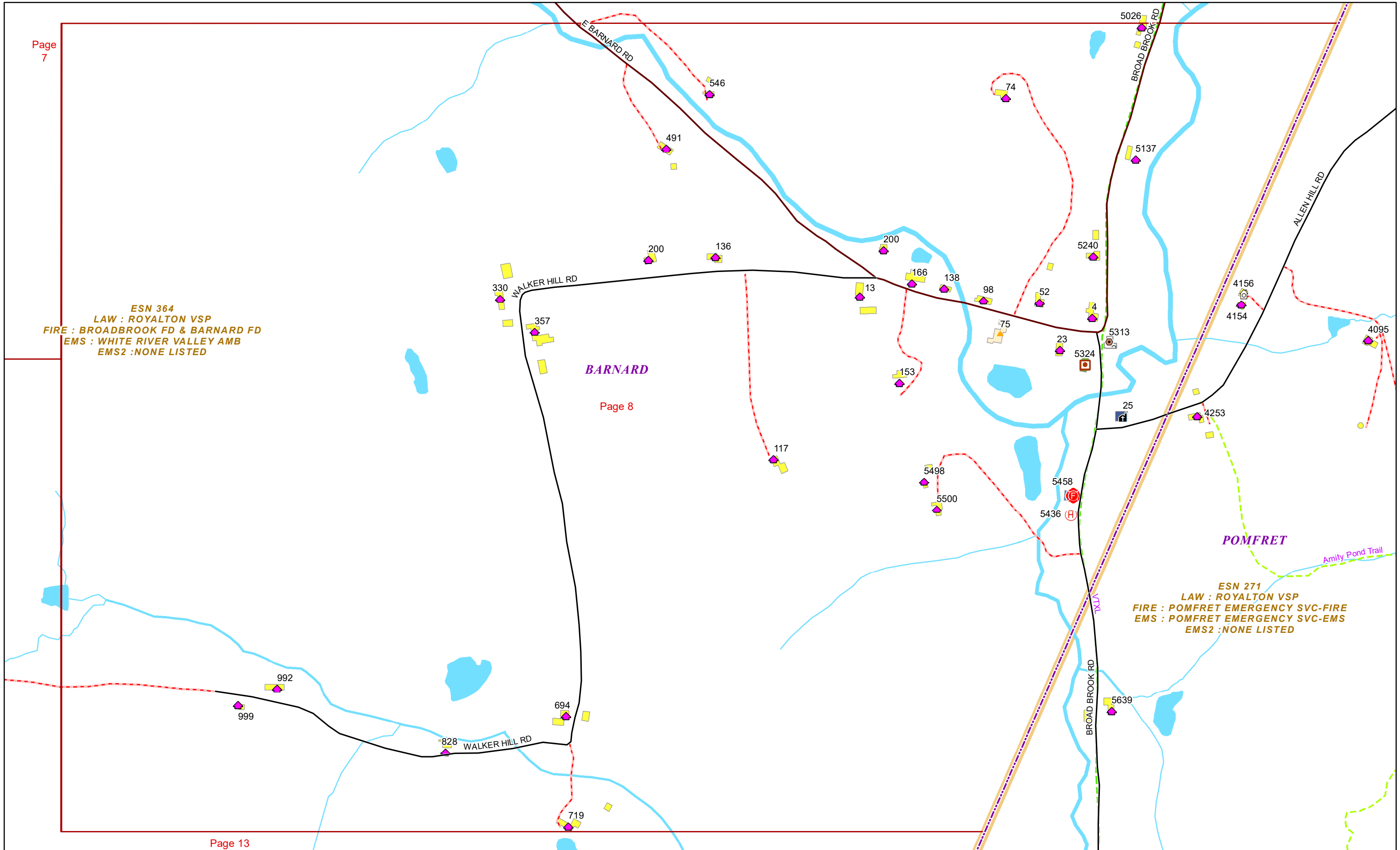


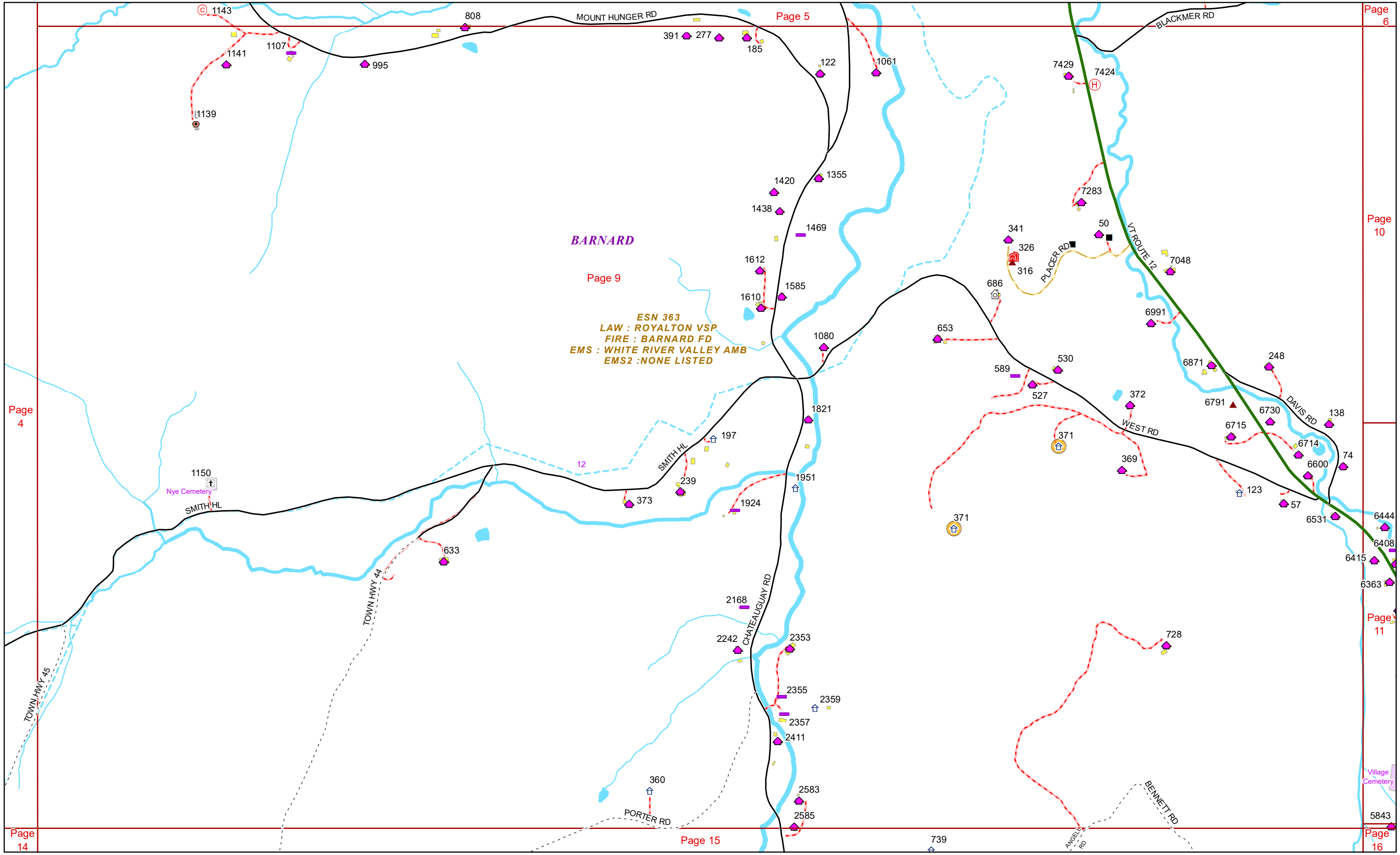
ESN 364
LAW : ROYALTON VSP
FIRE : BROADBROOK FD & BARNARD FD
EMS : WHITE RIVER VALLEY AMB
EMS2 : NONE LISTED

BARNARD

POMFRET

ESN 271
LAW : ROYALTON VSP
FIRE : POMFRET EMERGENCY SVC-FIRE
EMS : POMFRET EMERGENCY SVC-EMS
EMS2 : NONE LISTED





BARNARD

Page 9

ESN 363
LAW : ROYALTON VSP
FIRE : BARNARD FD
EMS : WHITE RIVER VALLEY AMB
EMS2 : NONE LISTED



ESN 364
LAW : ROYALTON VSP
FIRE : BROADBROOK FD & BARNARD FD
EMS : WHITE RIVER VALLEY AMB
EMS2 : NONE LISTED

BARNARD

Page 10

ESN 363
LAW : ROYALTON VSP
FIRE : BARNARD FD
EMS : WHITE RIVER VALLEY AMB
EMS2 : NONE LISTED

Page 11

Silver Lake

Page 16

Page 12

SUGAR HOUSE

Blue Trail

Purple Trail

Orange Trail

Black Connector

ROYALTON TPKE

BUTTON HOOK LN

HILL RD

COTTAGE RD

184 197 63 61

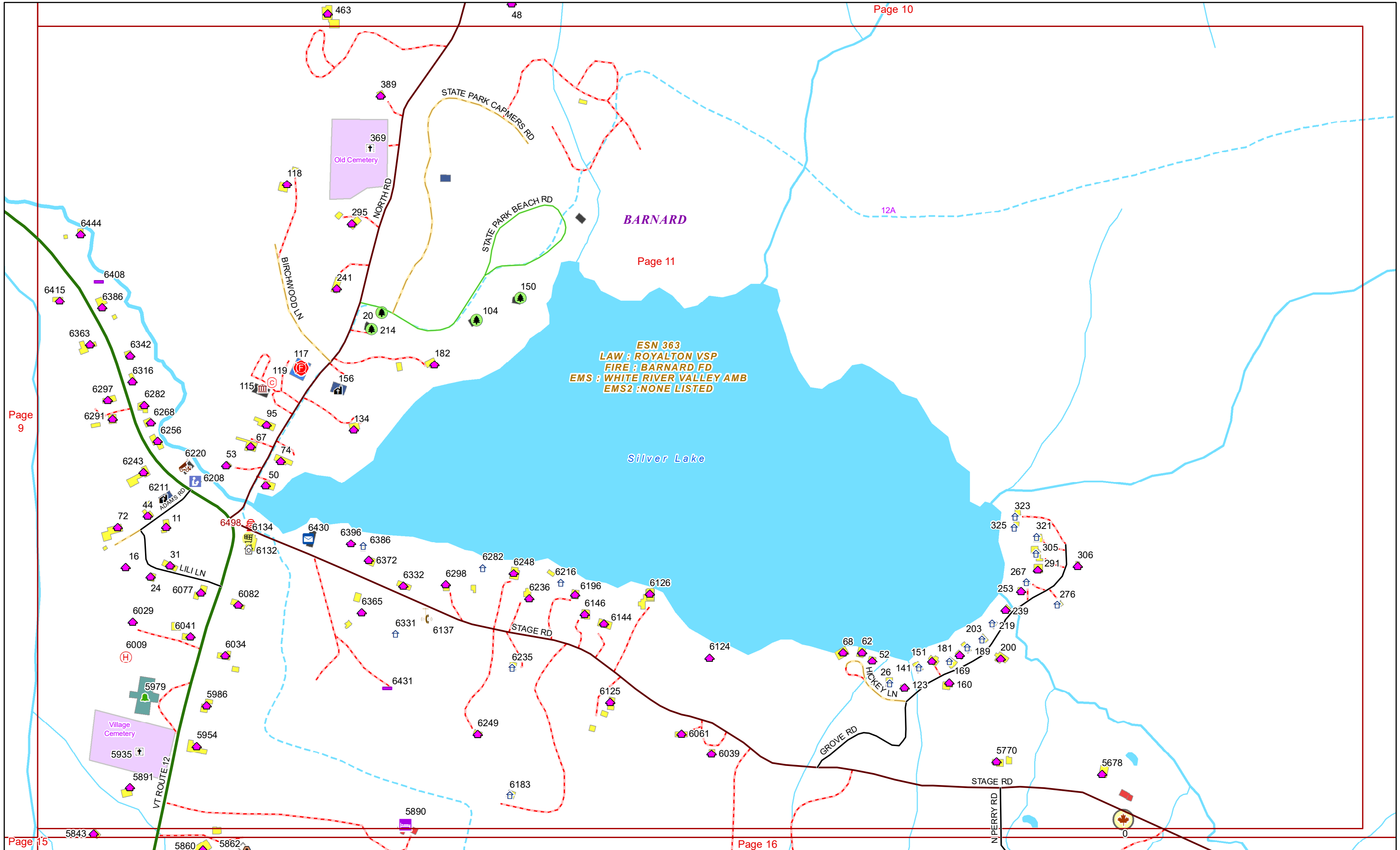
3A 3B 5

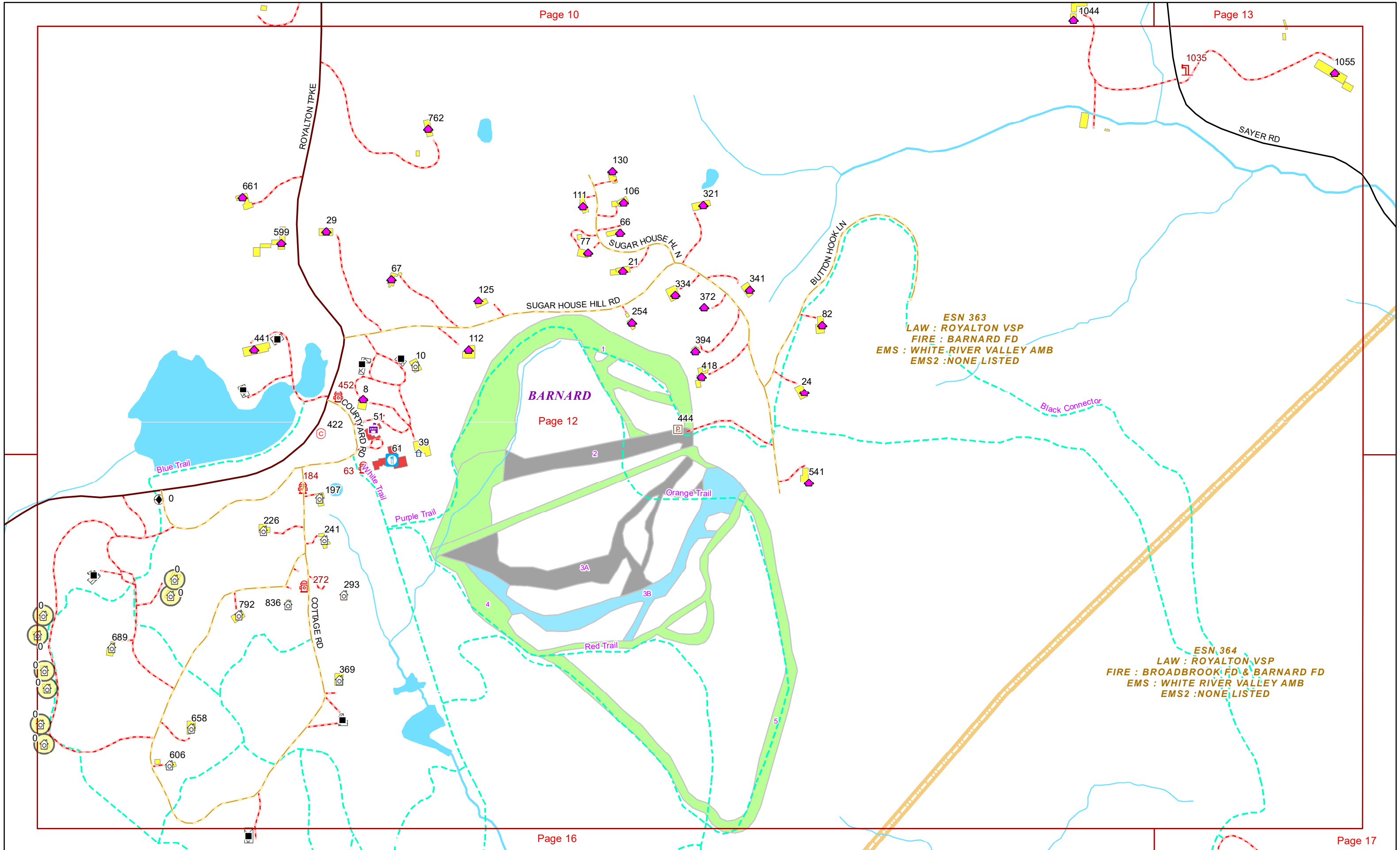


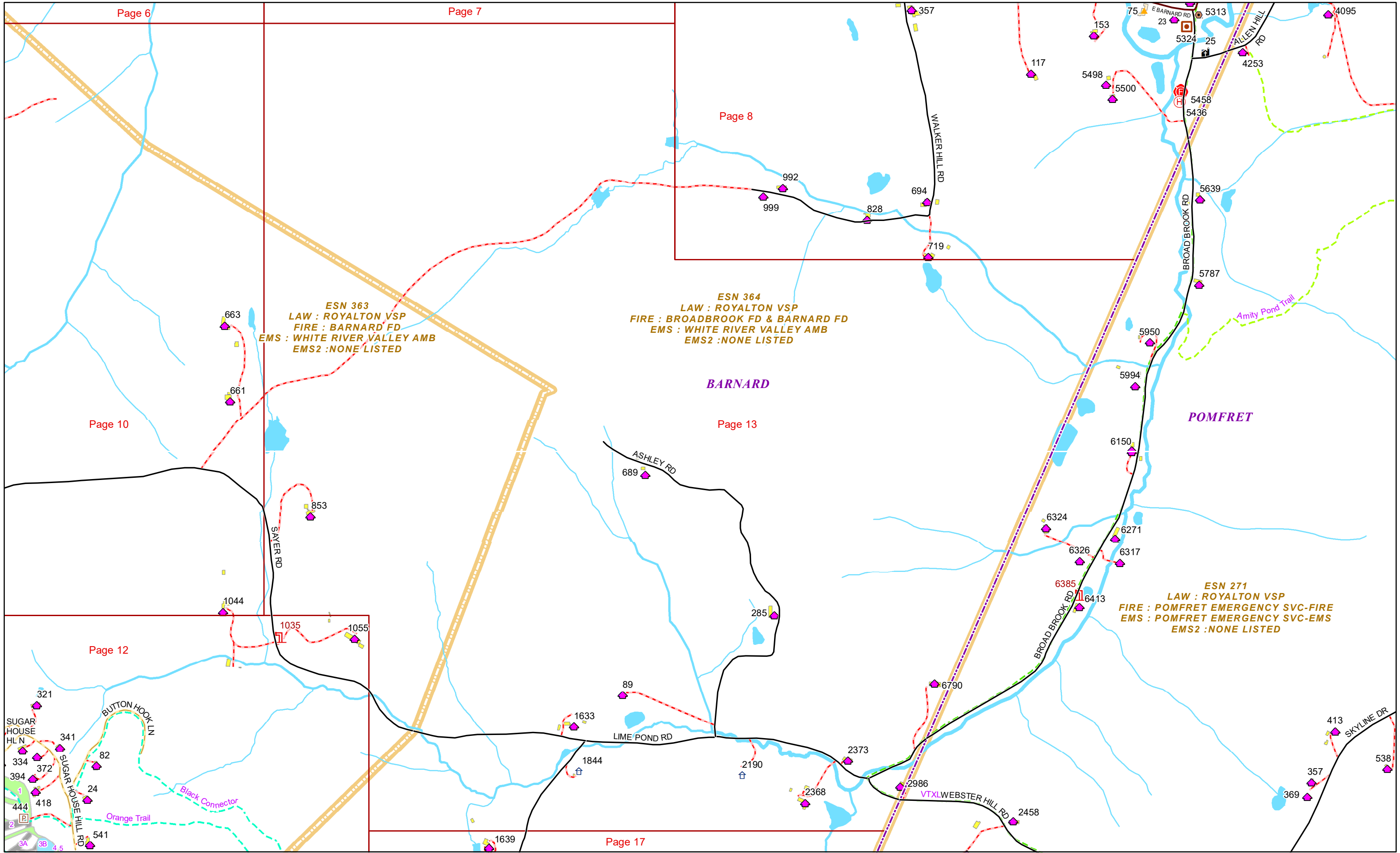
BARNARD

ESN 363
LAW : ROYALTON VSP
FIRE : BARNARD FD
EMS : WHITE RIVER VALLEY AMB
EMS2 : NONE LISTED

Silver Lake







ESN 363
LAW : ROYALTON VSP
FIRE : BARNARD FD
EMS : WHITE RIVER VALLEY AMB
EMS2 : NONE LISTED

ESN 364
LAW : ROYALTON VSP
FIRE : BROADBROOK FD & BARNARD FD
EMS : WHITE RIVER VALLEY AMB
EMS2 : NONE LISTED

ESN 271
LAW : ROYALTON VSP
FIRE : POMFRET EMERGENCY SVC-FIRE
EMS : POMFRET EMERGENCY SVC-EMS
EMS2 : NONE LISTED

BARNARD

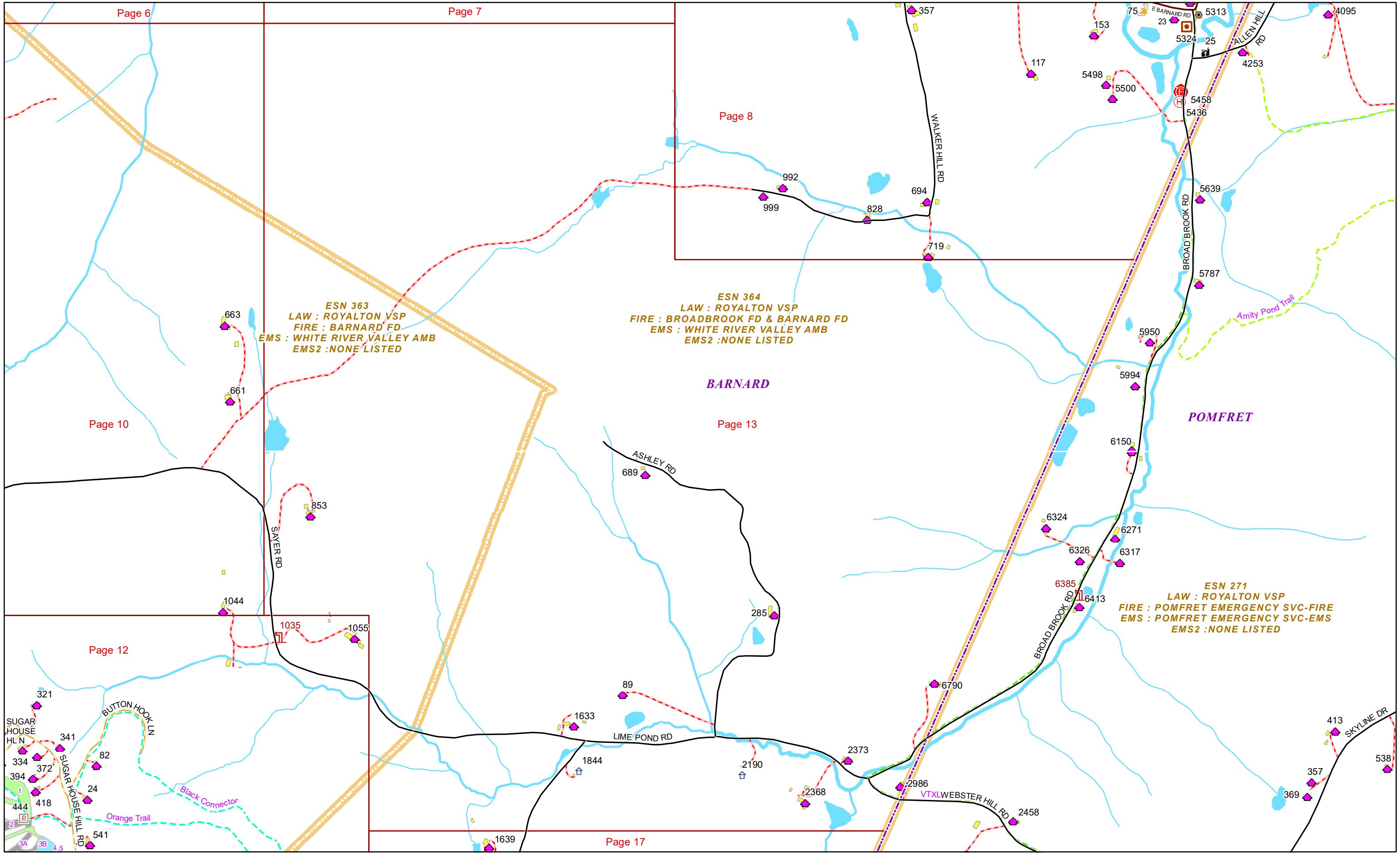
POMFRET

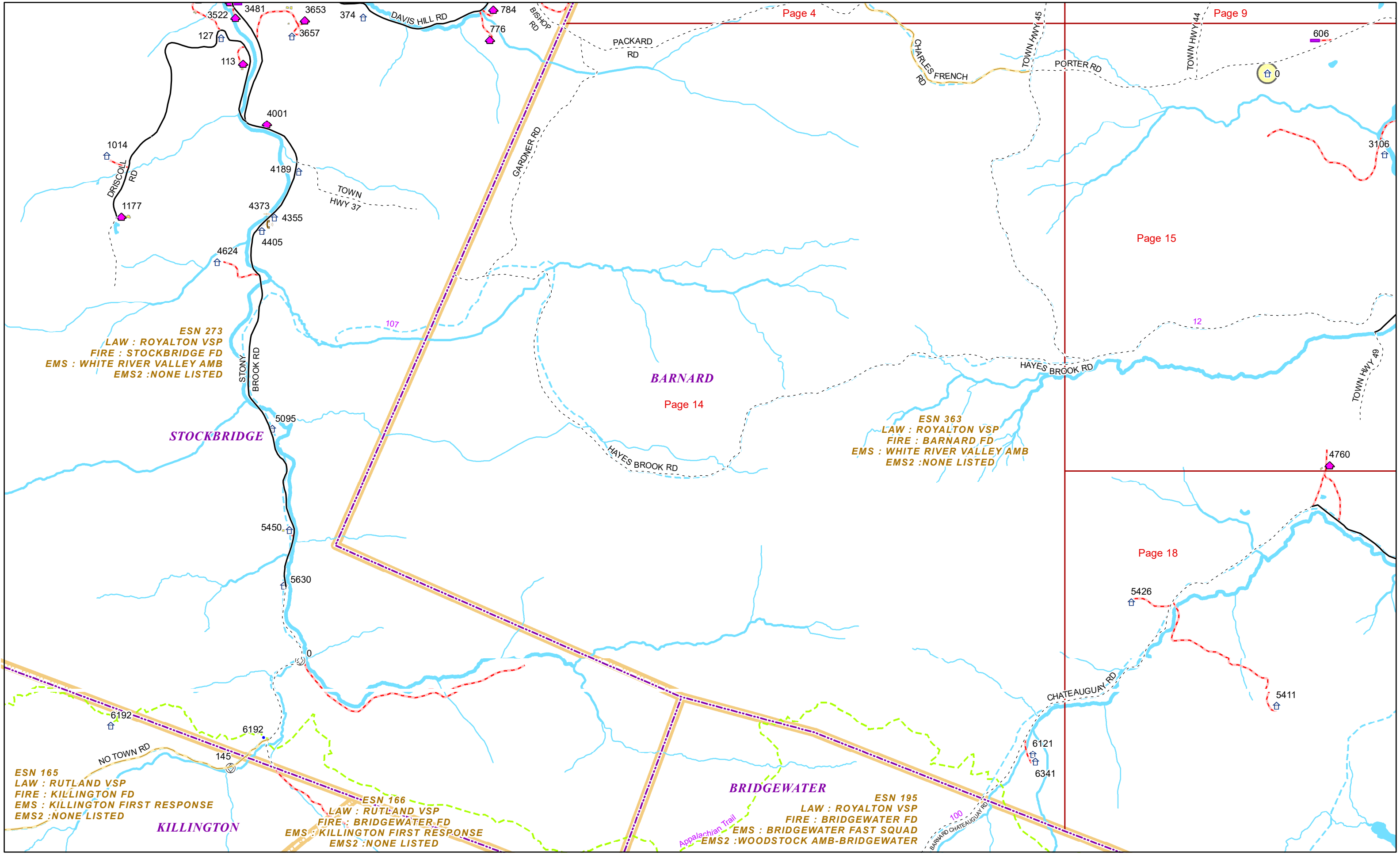
SUGAR HOUSE HL N
321
334
372
394
418
444
541
SUGAR HOUSE HILL RD
3A 3B 4.5

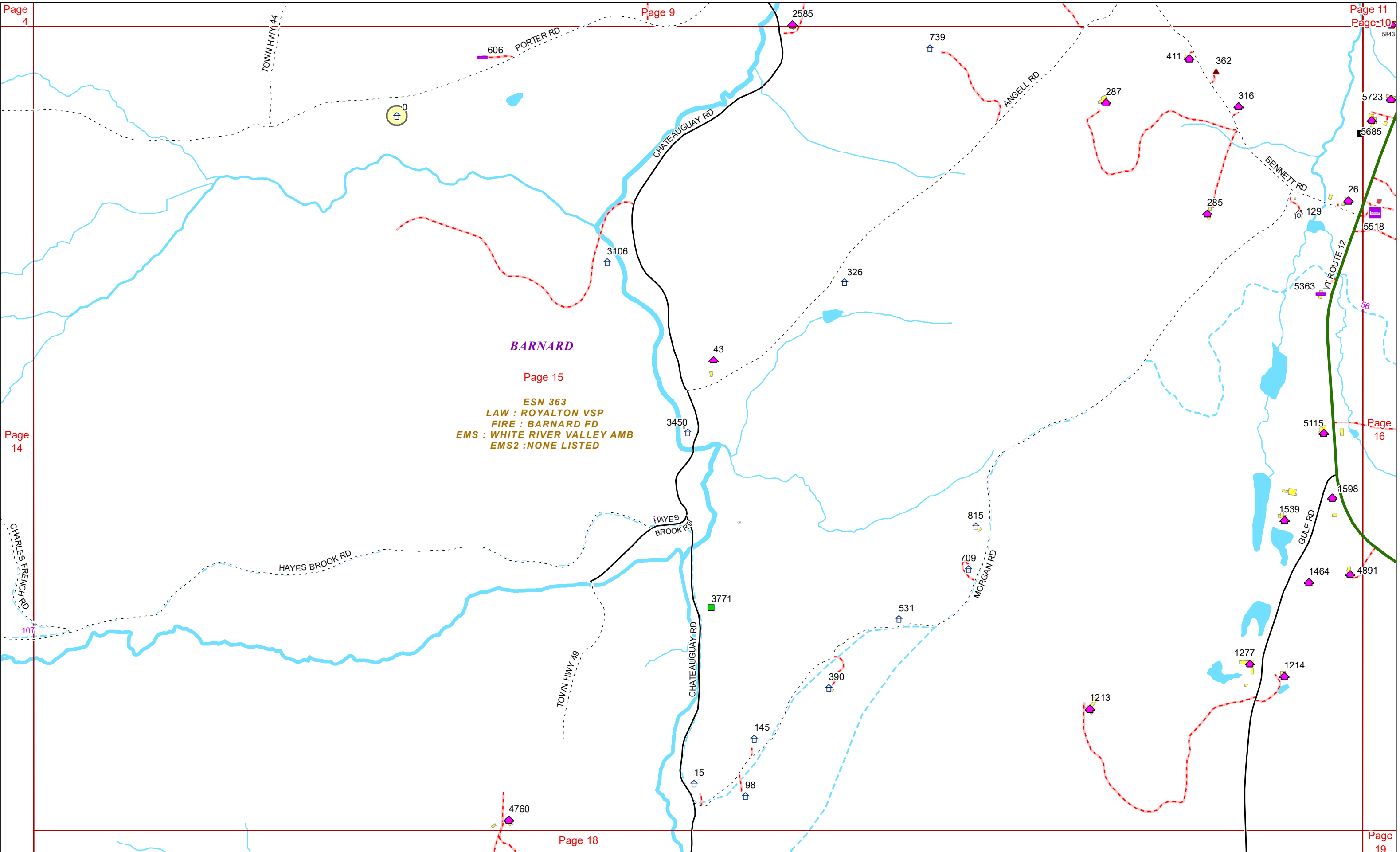
Black Connector
Orange Trail

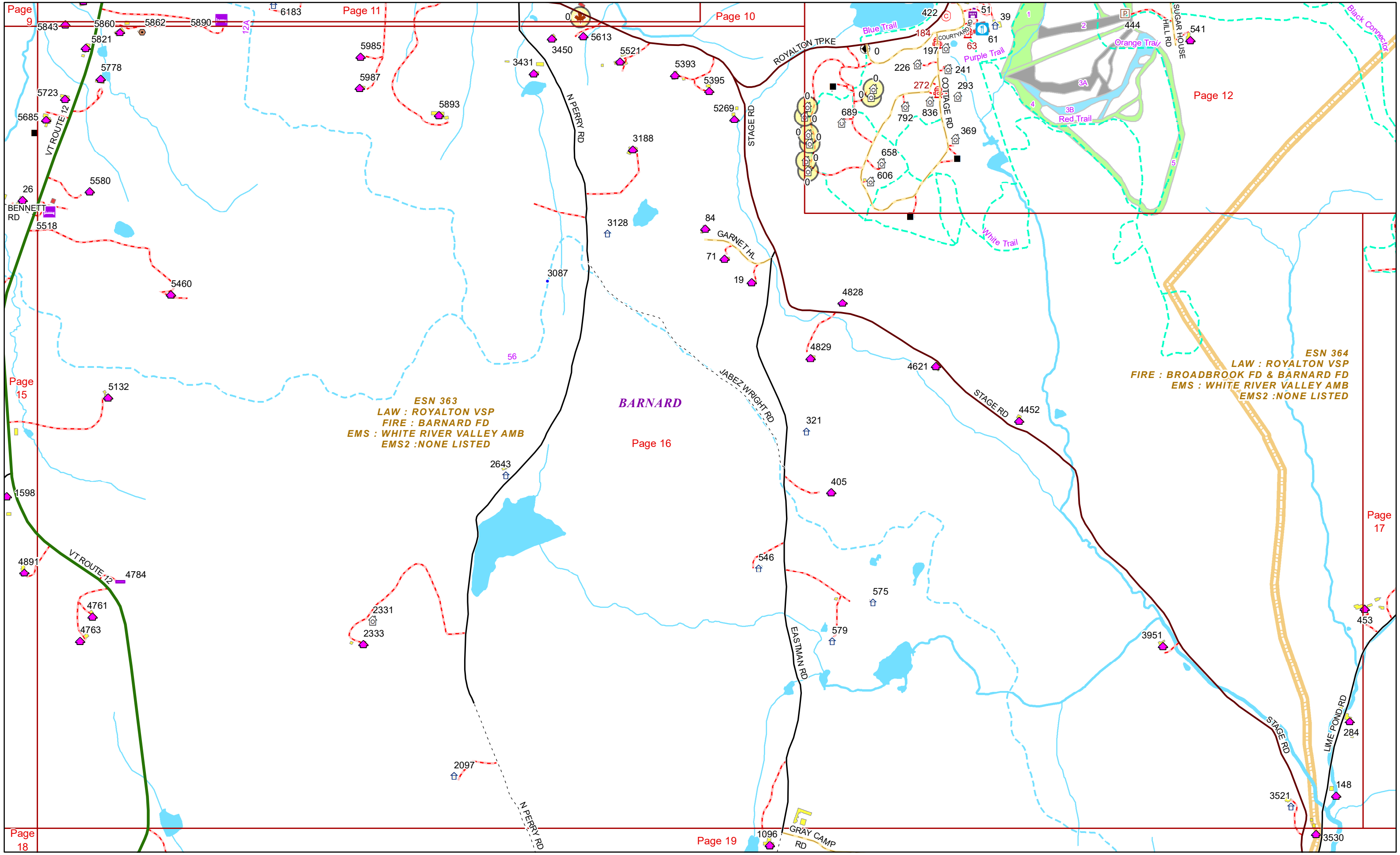
VTX WEBSTER HILL RD

Amity Pond Trail







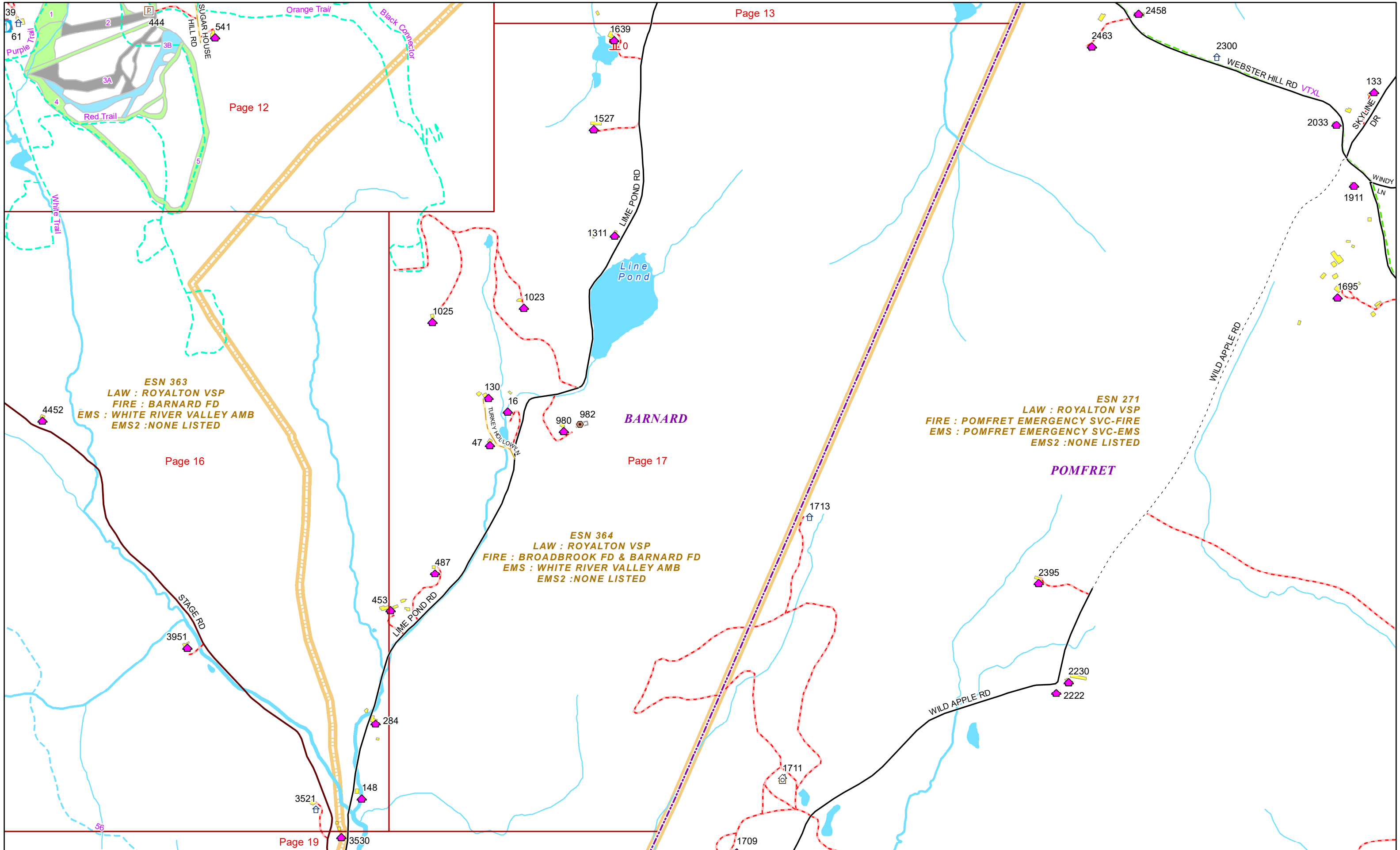


ESN 363
LAW : ROYALTON VSP
FIRE : BARNARD FD
EMS : WHITE RIVER VALLEY AMB
EMS2 : NONE LISTED

ESN 364
LAW : ROYALTON VSP
FIRE : BROADBROOK FD & BARNARD FD
EMS : WHITE RIVER VALLEY AMB
EMS2 : NONE LISTED

BARNARD





Page 12

Page 13

Page 16

Page 17

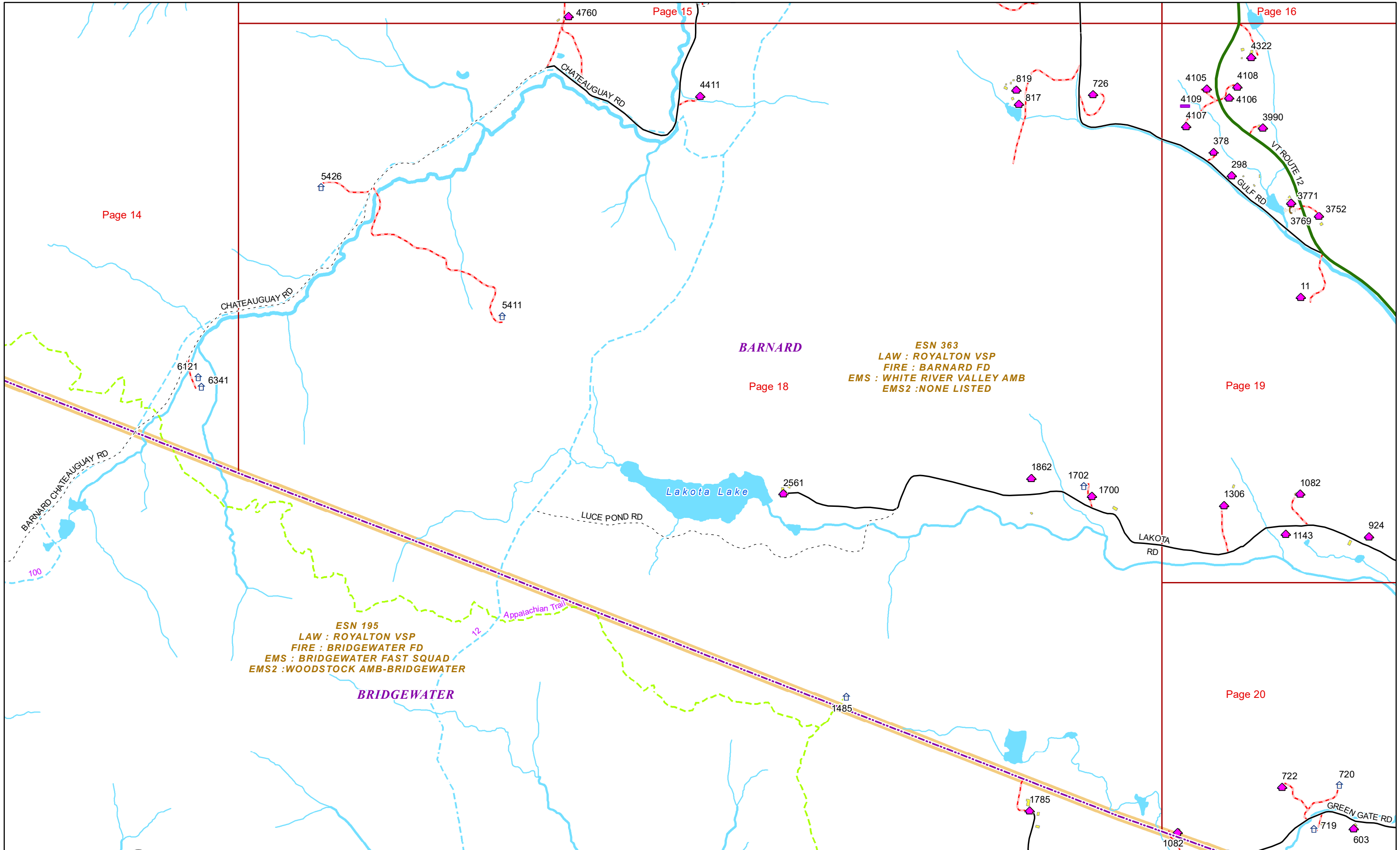
Page 19

ESN 363
LAW : ROYALTON VSP
FIRE : BARNARD FD
EMS : WHITE RIVER VALLEY AMB
EMS2 : NONE LISTED

ESN 364
LAW : ROYALTON VSP
FIRE : BROADBROOK FD & BARNARD FD
EMS : WHITE RIVER VALLEY AMB
EMS2 : NONE LISTED

ESN 271
LAW : ROYALTON VSP
FIRE : POMFRET EMERGENCY SVC-FIRE
EMS : POMFRET EMERGENCY SVC-EMS
EMS2 : NONE LISTED





Page 14

Page 15

Page 16

BARNARD

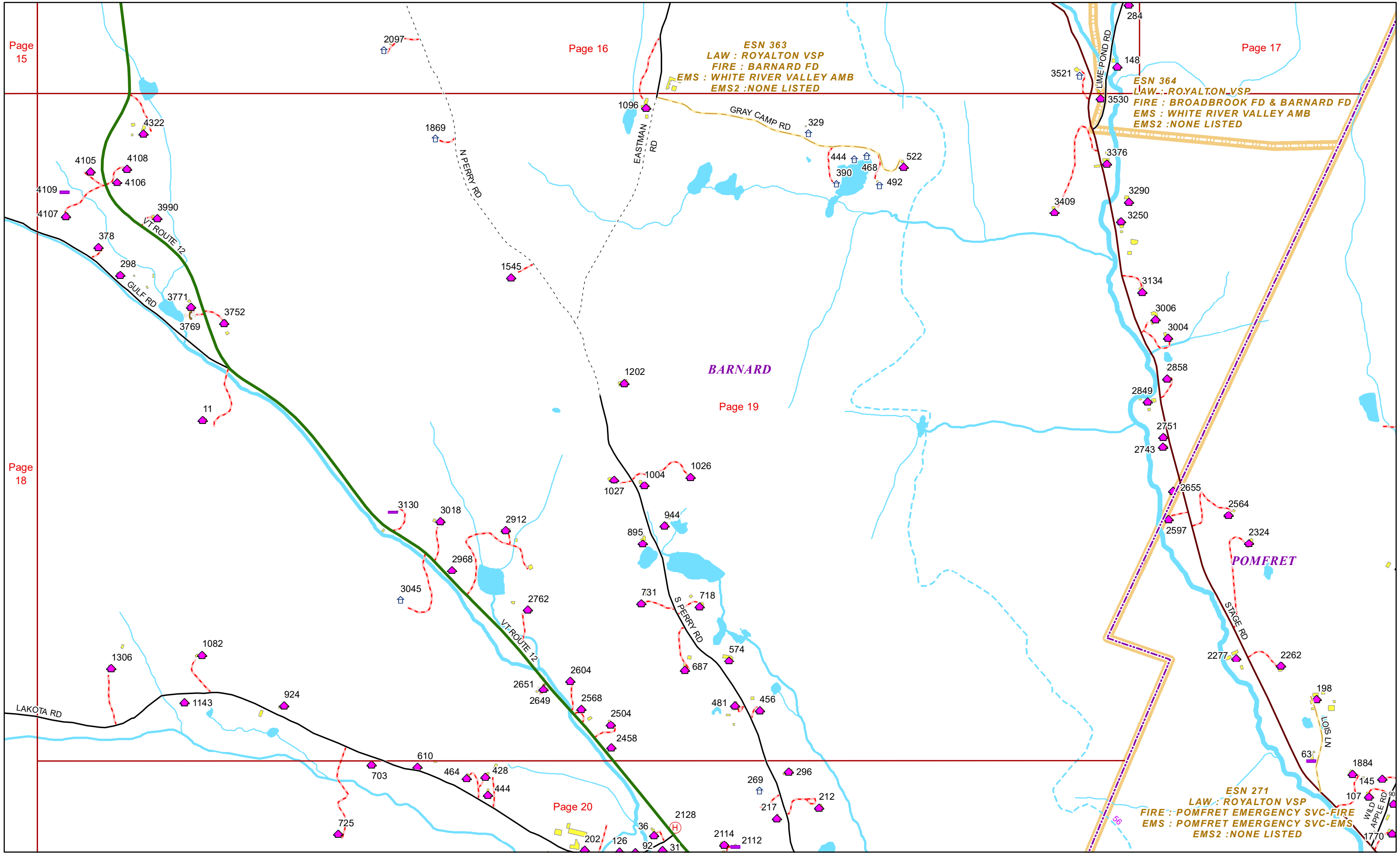
Page 18

Page 19

BRIDGEWATER

Page 20



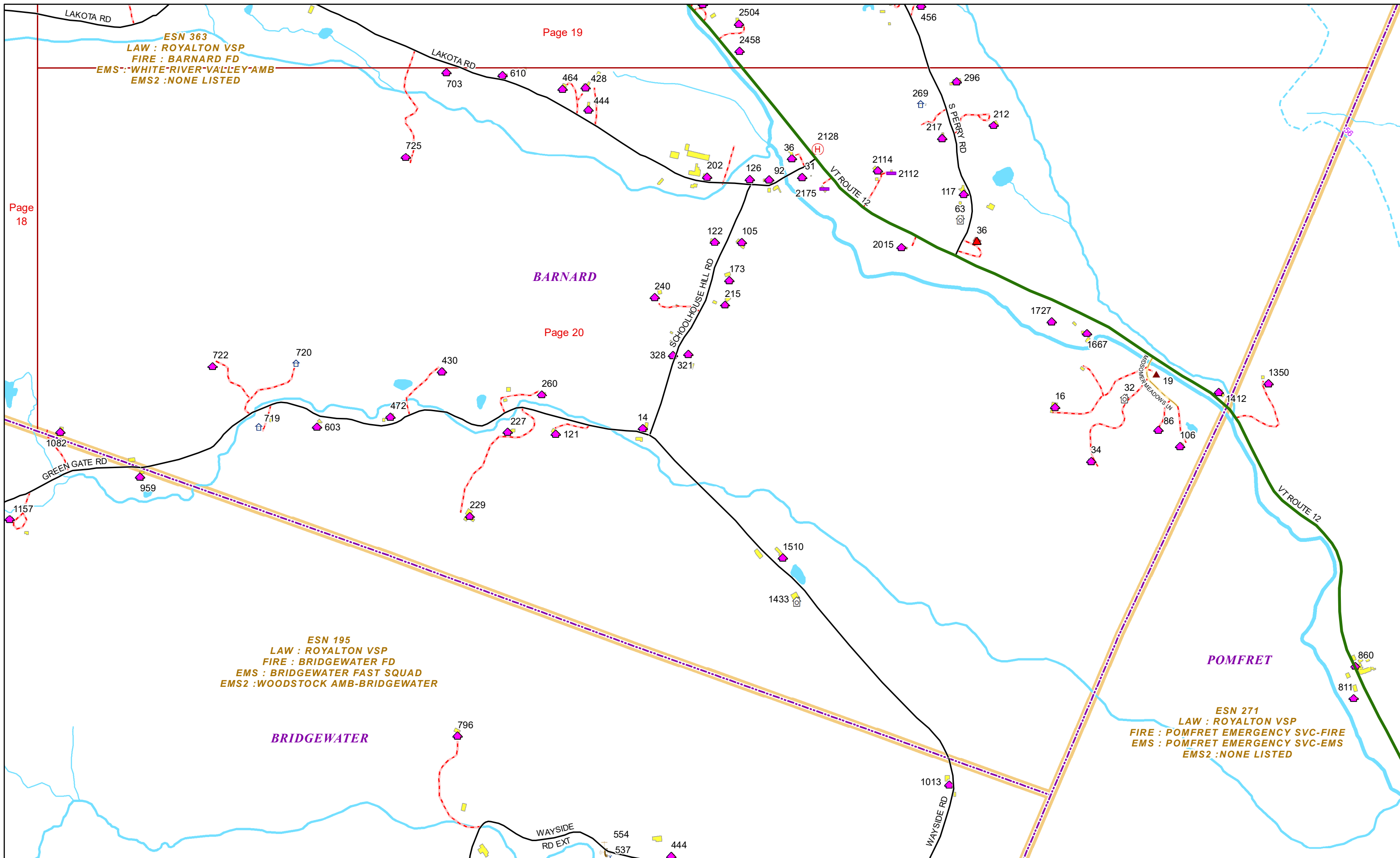


ESN 363
LAW : ROYALTON VSP
FIRE : BARNARD FD
EMS : WHITE RIVER VALLEY AMB
EMS2 : NONE LISTED

ESN 364
LAW : ROYALTON VSP
FIRE : BROADBROOK FD & BARNARD FD
EMS : WHITE RIVER VALLEY AMB
EMS2 : NONE LISTED

ESN 271
LAW : ROYALTON VSP
FIRE : POMFRET EMERGENCY SVC-FIRE
EMS : POMFRET EMERGENCY SVC-EMS
EMS2 : NONE LISTED





Page 18

Page 19

Page 20

